

APPENDIX H

Phase 1 Environmental Site Assessment

PHASE I ENVIRONMENTAL SITE ASSESSMENT

FOR THE

METRO RAIL EXPANSION PROJECT
CITY OF BUFFALO, TOWNS OF AMHERST AND TONAWANDA

MAY 2019

PREPARED FOR:

WSP USA INC.
50 LAKEFRONT BLVD, SUITE 111 B
BUFFALO, NEW YORK 14202

FOR SUBMISSION TO:

NIAGARA FRONTIER TRANSPORTATION AUTHORITY
METROPOLITAN TRANSPORTATION CENTER
181 ELLICOTT STREET
BUFFALO, NEW YORK 14203

PREPARED BY:

WATTS ARCHITECTURE & ENGINEERING, D.P.C.
95 PERRY STREET, SUITE 300
BUFFALO, NEW YORK 14203

95 Perry Street, Suite 300
Buffalo, New York 14203
p: 716.206.5100
f: 716.206.5199

WATTS
ARCHITECTURE &
ENGINEERING



TABLE OF CONTENTS

1.0	INTRODUCTION	1
2.0	SCOPE AND METHODOLOGY.....	2
2.1	Investigation of Previous Activities and Site Use	2
2.1.1	USGS Topographic Maps.....	2
2.1.2	Historic Land Use Maps.....	3
2.1.3	Sanborn Fire Insurance Maps	3
2.1.4	City Directories.....	3
2.1.5	Aerial Photographs	3
2.2	Review of Government Records and Databases.....	3
2.3	Field Inspection.....	5
2.4	Interviews	5
3.0	FINDINGS	6
3.1	University at Buffalo – 3425 Main Street	6
3.2	Subway Restaurant – 3384 Main Street.....	9
3.3	Walgreens – 3490 Main Street	9
3.4	University Plaza – 3500 Main Street	12
3.5	May Jen Chinese Restaurant – 47 Kenmore Avenue.....	13
3.6	Vacant Lot – 159 Kenmore Avenue	13
3.7	Storefronts – 240-242 Niagara Falls Boulevard.....	15
3.8	Sweeney’s Garage – 424 Niagara Falls Boulevard	16
3.9	American Auto World – 733 Niagara Falls Boulevard	17
3.10	Empire Auto Electric – 803 Niagara Falls Boulevard	18
3.11	NOCO Express – 820-828 Niagara Falls Boulevard	19
3.12	Sentry North Appliance Service – 845 Niagara Falls Boulevard	20
3.13	Fancy Florist and Storefront – 853 Niagara Falls Boulevard.....	21
3.14	Corsi A First Klass Collision Center – 874 Niagara Falls Boulevard	21
3.15	Lombardo Corporate Office – 899 Niagara Falls Boulevard.....	22
3.16	U-Haul – 925 Niagara Falls Boulevard.....	23
3.17	Sun City Mattress – 926 Niagara Falls Boulevard	24
3.18	Partner’s Bar & Pizzeria – 934 Niagara Falls Boulevard	24
3.19	Stanton Optical – 2965 Sheridan Drive	25
3.20	El Palenque Restaurant – 951 Niagara Falls Boulevard	27
3.21	Monro Auto Service and Tire Centers – 2980 Sheridan Drive.....	28
3.22	Firestone Complete Auto Care – 995 Niagara Falls Boulevard	29
3.23	Pep Boys Auto Parts & Service – 1025 Niagara Falls Boulevard	30
3.24	Boulevard Mall – 1261-1269 Niagara Falls Boulevard	32
3.25	AudioMotive Creations – 1167 Niagara Falls Boulevard	33
3.26	Plaza – 1200 Niagara Falls Boulevard	34
3.27	Goodyear Auto Service – 1280 Niagara Falls Boulevard.....	35
3.28	Valu Muffler & Brake Auto Center – 1346 Niagara Falls Boulevard	36
3.29	Delta Sonic Car Wash – 1355 Niagara Falls Boulevard	37
3.30	Firestone Complete Auto Care – 3893 Maple Road.....	39
3.31	Premiere Group – 3900 Maple Road	40

3.32	Sweet Home Middle School – 4150 Maple Road	42
3.33	NOCO Express – 4265 Maple Road	42
3.34	Mobil – 4291 Maple Road	43
3.35	Anchor Bar – 4300 Maple Road	45
3.36	Ball Pump Station – 1201 Sweet Home Road	46
3.37	University of Buffalo – Millersport Highway	47
3.38	Office Building – 140 John James Audubon Parkway	49
3.39	Town of Amherst – 350 John James Audubon Parkway	50
4.0	CONCLUSIONS AND RECOMMENDATIONS	54

LIST OF TABLES

Table 1 – Summary of Recommendations.....	57
---	----

LIST OF FIGURES (At the end of the report)

Figure 1 – Project Location Map

Figures 2a-2g – Sites of Potential Environmental Concern

LIST OF ATTACHMENTS

Attachment A	Sources of Information
Attachment B	Site Photographs
Attachment C	Environmental Data Resources, Inc. (EDR) Environmental Reports
Attachment D	Additional Government Records

1.0 INTRODUCTION

Watts Architecture & Engineering (Watts) was retained to perform a screening for the Phase I Environmental Site Assessment (Phase I ESA) of the Metro Rail Expansion Project in the municipalities of Buffalo, Tonawanda, and Amherst, in Erie County, NY. This report was prepared for the Niagara Frontier Transportation Authority (NFTA) in technical support of the proposed Metro Rail Expansion which includes an approximate 7-mile light rail extension between Metro Rail's University Station and the University at Buffalo (UB) North Campus, approximately 10 new stations, two park & ride facilities, and a light maintenance and storage yard for the trains near the I-990 interchange. The project limits are shown on **Figure 1**.

The purpose of the screening phase of the Phase I ESA is to identify potential areas of contamination that may be excavated or impacted during construction. The second phase of the Phase I ESA known as the Detailed Site Investigation, if warranted, is used for soil (or other material) characterization to determine disposal requirements for excavated soil and to identify environmental concerns that could affect the public or worker safety. It is standard engineering practice and sound environmental policy under the state and federal environmental regulations to identify potential areas of contamination to avoid unexpected costs and significant delays late in the development of a project.

2.0 SCOPE AND METHODOLOGY

This preliminary screening conforms to the procedures outlined in the American Society for Testing and Materials (ASTM) Standard Practice E 1527-13, "Standard Practice for Environmental Site Assessments: Phase I Environmental Site Assessment Process," and are also consistent with ASTM Standard Practice E 1528-06, "Standard Practice for Limited Environmental Due Diligence; Transaction Screen Process," and ASTM Standard Practice E 1903-97, "Standard Guide for Environmental Site Assessments: Phase II Environmental Site Assessment Process."

The screening consists of collecting information through a record search to investigate previous activities and site uses in the corridor; a review of government databases and records; a review of historical maps, figures, photos and records; a field inspection; and interviews with local residents, librarians, historians, employees, government personnel, and other identified knowledgeable individuals.

2.1 Investigation of Previous Activities and Site Use

A records search is conducted to determine past or current land uses on and in the immediate vicinity of the project corridor that may be of environmental concern. The following sources were used to evaluate potential environmental concerns on the project corridor:

2.1.1 USGS Topographic Maps

The USGS Topographic Quadrangle maps were obtained from Environmental Data Resources, Inc. (EDR), an independent research firm. These maps provide a historical reference to land use in addition to showing prominent structures, roadways, bodies of water, and topography.

- Buffalo NE: 2013, 1965, 1950, 1948, and 1946
- Buffalo: 1901 and 1894
- Tonawanda – East: 2013, 1980, 1965, and 1950
- Tonawanda: 1901, 1900, 1899, and 1894
- Niagara: 1913 and 1899

2.1.2 Historic Land Use Maps

The following atlases were reviewed online at Historic Map Works (www.historicmapworks.com) and Warp Maps (www.wardmaps.com) websites:

- 1866 Topographical Atlas of Erie County, NY
- 1880 Illustrated Historical Atlas of Erie County, NY
- 1909 New Century Atlas Erie County, NY
- 1872 Atlas of the City of Buffalo, Erie County, NY

2.1.3 Sanborn Fire Insurance Maps

The Sanborn Fire Insurance Maps were requested from EDR. Coverage with these maps varies by location. These maps provide a historical reference to land use in addition to showing prominent structures and roadways. Watts reviewed the maps for the City of Buffalo, Town of Tonawanda, and Town of Amherst, Erie County, New York for the following years: 1900, 1916, 1928, 1932, 1935, 1950, 1957, 1964, and 1986. The maps were obtained from EDR.

2.1.4 City Directories

Watts reviewed City Directories for the City of Buffalo, Town of Tonawanda, and Town of Amherst, Erie County, New York for the following years: 1963, 1964, 1968, 1973, 1977, 1982, 1983, 1987, 1988, 1992, 1993, 1998, 1999, 2004, 2008, 2014, 2018, and 2019. The city directories were obtained from EDR.

2.1.5 Aerial Photographs

Aerial photographs dated 1927, 1938, 1951, 1958, 1966, 1971, 1978, 1981, 1985, 1995, 2006, 2009, 2013, and 2017 were reviewed in support of this assessment. The aerial photos were obtained from EDR.

2.2 Review of Government Records and Databases

The government records search included a review of federal, state, and local government databases of known or suspected inactive hazardous waste sites; petroleum and chemical bulk storage tank sites; reported spills, including leaking underground storage tanks; and hazardous waste generation sites.

Environmental Data Resources, Inc. (EDR), an independent research firm, was employed to perform a United States Environmental Protection Agency (USEPA) and New York State Department of Environmental Conservation (NYSDEC) database search for the proposed project corridor.

The federal and state databases, searched at ½-mile radii from the project corridor, are summarized below:

- National Priorities List (NPL)
- National Priorities List Delisted (NPLD)
- Comprehensive Environmental Response, Compensation, and Liability Information System (CERCLIS)
- No Further Remedial Action Planned Sites (CERC-NFRAP)
- Corrective Action Sites (RCRA COR)
- Resource Conservation and Recovery Act (RCRA) Treatment, Storage, and Disposal Sites (RCRA TSD)
- Resource Conservation and Recovery Act (RCRA) Large and Small Quantity Generators (RCRA GEN)
- Federal Institutional and Engineering Controls (Fed IC/EC)
- Emergency Response Notification System (ERNS)
- NYSDEC Registry of Inactive Hazardous Waste Disposal Sites (SHWS)
- State/Tribal Solid Waste Landfills (SWL)
- State/Tribal Leaking Underground Storage Tanks (LTANKS)
- State/Tribal Underground Storage Tanks/ Aboveground Storage Tanks (UST/AST)
- State/Tribal Institutional & Engineering Controls (IC/EC)
- State/Tribal Voluntary Cleanup Program (VCP)
- State/Tribal Brownfield (Brownfield)
- Federal Brownfield (Brownfield)
- Hazardous Materials Information Reporting System (HMIRS)
- NYSDEC Spills (SPILLS)
- Non Generator (NON GEN)
- Toxic Chemical Inventory Release System (TRIS)
- Toxic Substances Control Act (TSCA)
- FIFRA/TSCA Tracking Systems (FTTS)
- Integrated Compliance Information System (ICIS)
- PCB Activity Database System (PADS)
- Material Licensing Tracking System (MLTS)
- Radiation Information Database (RADINFO)
- Facility Index System (FINDS)
- RCRA Administrative Action Tracking System (RAATS)
- Risk Management Plan (RMP)
- Hazardous Substance Waste Disposal (HSWDS)
- Hazardous Waste Manifest (Manifest)
- Manufactured Gas Plants (MGP)
- National Pollution Discharge Elimination System (NPDES)
- Tribal Lands (TRIBAL)
- Potentially Responsible Party (PRP)
- Aerometric Information Retrieval System (AIRS)

Watts also reviewed in-house data including NYSDEC, Division of Environmental Remediation, Freedom of Information Law (FOIL) and the NYSDEC Environmental Remediation Databases on their website.

Additional site information was also obtained through data searches of local agency files. These files were reviewed to determine past environmental problems, engineering studies, utility locations, and property ownership/boundaries. Watts made the following contacts:

- Town of Amherst for parcel information and hazardous materials information
- City of Buffalo for parcel information and hazardous materials information
- Town of Tonawanda for parcel information and hazardous materials information
- Erie County Department of Environmental and Planning for parcel information

2.3 Field Inspection

The field inspection is a walkover of the project corridor to observe potential locations of contamination that may be environmental concerns and affect the design or construction of a project. Potential environmental concerns may be identified by: stained or discolored soil or building foundations; distressed, dead, or absence of vegetation; air emissions or odors; discolored or sheened surface water or ground water discharges; evidence of previous fill placement or waste disposal; and evidence of previous fires. Additional concerns may be identified by: evidence of former or existing underground storage tanks; aboveground storage tanks; monitoring wells; pipes or pipelines; 55-gallon drums or other evidence of bulk chemical storage and disposal; old pump islands; possible PCB storage, including transformers and former transformer pads; railroad tracks; sumps or septic systems; and pits, lagoons, or other surface impoundments. A site walkover reconnaissance of the corridor was conducted in March 2019.

2.4 Interviews

Contacts were made with a number of government agencies during the research of the subject property. However, no individual property owners were interviewed during the site visit.

3.0 FINDINGS

A property is included in this section if it showed the potential to be an environmental concern in the general vicinity of the project corridor during one of the methods of investigation listed in Section 2.0. Available information from researched sources is listed for each property followed by an evaluation of impacts or potential impacts on the project corridor.

The following properties are considered to be potential environmental concerns with respect to the project corridor. The project corridor and the location of each property of potential environmental concern to the proposed project are shown in **Figures 2a-g (found at the end of this report)** by designated site number. Many of the sites consist of more than one parcel (based on ownership). The addresses and ownership were identified on the Erie County GIS Parcel Viewer. Photographs of the sites of potential environmental concern can be found in **Attachment B**.

3.1 University at Buffalo – 3425 Main Street

Site Inspection

This site is currently the University of Buffalo South Campus. The site includes numerous buildings, parking lots, and the NFTA University Metro Rail Station. The property is two parcels with the following SBL numbers: 79.10-1-1.111 and 79.10-1-1.112. Refer to Photos #2-3.

Aerial Photos

This site is depicted on the 1927, 1938, 1951, 1958, 1966, 1978, 1985, 1995, 2006, 2009, 2013, and 2017 aerial photos as the University of Buffalo. The number of buildings on the site has increased over the years.

Sanborn Maps

This site is depicted on the 1935, 1950, and 1986 Sanborn Fire Insurance Maps as the University of Buffalo. The number of buildings on the site has increased over the years. On the 1916 and 1900 maps, the site is depicted as the Erie County Poor House.

City Directories

The following business was identified on this site in the city directories:

Address	Use	Years
3435 Main Street	University	1964-2018

RCRA Generator

Two (2) RCRA GEN records were identified for this site. This database identified sites that generates, transports, treats, stores, or disposes of hazardous waste.

- State University of New York at Buffalo South Campus – 3425 Main Street

- State University of New York at Buffalo South Campus – 3435 Main Street

RCRA Non Generator

One (1) NON GEN record was identified for this site. This site was identified as a site that no longer generates, transports, treats, stores, or disposes of hazardous waste.

- State University of New York at Buffalo South Campus – 3435 Main Street

NYSDEC Spill Report Database

Ten (10) Spill records were identified for this site:

- McKay Heating Plant – 3545 Main Street: Spill #0375429 – human error (opened 9/5/2003, closed 12/18/2003). Contractor dropped a transmitter which contained mercury. Spill was cleaned up, closed and met NYSDEC cleanup standards.
- Buffalo College – 3435 Main Street: Spill #1704127 – equipment failure (opened 7/26/2017, closed 7/27/2017). A minor spill of diesel fuel was reported at the site. The spill was cleaned up by the fire department. Spill was cleaned up and closed but did not meet NYSDEC cleanup standards.
- University of Buffalo – 3435 Main Street: Spill #1100485 – other (opened 4/13/2011, closed 5/23/2011). Mercury was found in drain line. Spill was cleaned up, closed and met NYSDEC cleanup standards.
- University of Buffalo – 3435 Main Street: Spill #0711200 – equipment failure (opened 1/23/2008, closed 1/23/2009). Hydraulic oil spilled from a broken lift. Spill was cleaned up, closed and met NYSDEC cleanup standards.
- University of Buffalo – 3435 Main Street: Spill #1207951 – unknown (opened 10/1/2012, closed 4/4/2013). Contamination was found during construction. Contaminated soil was removed. Spill was cleaned up and closed but did not meet NYSDEC cleanup standards.
- University of Buffalo – 3435 Main Street: Spill #0075177 – equipment failure (opened 6/20/2000, closed 10/18/2000). Hydraulic oil spilled onto the lawn from a riding mower. Spill was cleaned up, closed and met NYSDEC cleanup standards.
- University of Buffalo – 3435 Main St: Spill #0913360 – unknown (opened 3/18/2010, closed 3/22/2010). A trailer labeled asbestos appeared to be leaking water. Spill was cleaned up and closed but did not meet NYSDEC cleanup standards.
- UB South Campus – Main Street: Spill #0650660 – equipment failure (opened 7/20/2006, closed 7/21/2006). A hose broke spilling hydraulic oil. Spill was cleaned up, closed and met NYSDEC cleanup standards.
- SUNY at Buffalo – Atchison Hall: Spill #8803631 – other (opened 7/26/1988, closed 10/26/1988). Fire within the chemistry building. Spill was cleaned up, closed and met NYSDEC cleanup standards.
- SUNY at Buffalo – Main Street: Spill #8706241 – human error (opened 10/23/1987, closed 10/23/1987). Containment within building. Spill was cleaned up, closed and met NYSDEC cleanup standards.

Leaking Storage Tanks

Three (3) LTANKS records were identified for this site:

- University of Buffalo – 3435 Main Street: Spill #9004852 – tank test failure (opened 7/31/1990, closed 12/23/1993). A tank was found to be taking on water. Tank and contaminated soil was removed. Spill was cleaned up and closed but did not meet NYSDEC cleanup standards.
- University of Buffalo – 3435 Main Street: Spill #9307528 – tank test failure (opened 9/21/1993, closed 11/19/1993). Tank failed its tightness test, was retested and passed. Spill was cleaned up, closed and met NYSDEC cleanup standards.
- SUNY Buffalo – Talbert Hall: Spill #0102018 – tank failure (opened 5/22/2001, closed 2/19/2002). Contamination was found during tank removal. Contaminated soil was removed. Spill was cleaned up, closed and met NYSDEC cleanup standards.

Integrated Compliance Information System

One (1) ICIS record was identified for this site. This record identifies properties that have Federal Administrative and Judicial enforcement actions.

- State University of New York at Buffalo South Campus – 3435 Main Street

Enforcement & Compliance History Online

Two (2) ECHO records were identified for this site. This database identifies properties that have compliance and enforcement actions.

- State University of New York at Buffalo South Campus – 3435 Main Street
- State University Construction Fund – 3435 Main Street

Aerometric Information Retrieval System

One (1) AIRS record was identified for this site. This database identifies sites that are or were point source emissions sources.

- State University of New York at Buffalo South Campus – 3435 Main Street

Hazardous Waste Manifest

One (1) HW Manifest record was identified for this site. This site has or had manifests for hazardous materials that they utilized or stored onsite.

- State University of New York at Buffalo South Campus – 3435 Main Street

3.2 Subway Restaurant – 3384 Main Street

Site Inspection

This site is currently a Subway restaurant. The site includes the building and the associated parking lot. The property is one parcel with the following SBL number: 79.47-3-10. Refer to Photo #1.

Sanborn Maps

This site is depicted on the 1935 and 1950 Sanborn Fire Insurance Maps as a gas station with three tanks.

City Directories

The following businesses were identified on this site in the city directories:

Address	Use	Years
3382 Main Street	Restaurant	1973-2018
3384 Main Street	Store	1964-1968

Historic Auto

One (1) Historic Auto record was identified for this site. This database identifies sites that are considered potential gas stations, filling stations, and/or service stations.

- Keating Gas Station – 3384 Main Street: 1930-1955

3.3 Walgreens – 3490 Main Street

Site Inspection

This site is currently operated by Walgreens Co., a pharmacy and retail store. The site includes the building and the associated parking lot. The property is one parcel with the following SBL number: 79.39-6-5. Refer to Photo #4.

Aerial Photos

This site is under construction on the 1927 photo with disturbed land. Windermere Boulevard divides the site. There are two small structures on the eastern portion of the site. On the 1938 photo, Windermere Boulevard continues to divide the site. There is now one building on each side of the site. On the 1951, 1958, 1966, 1978, 1985, and 1995 photos, Windermere Boulevard continues to divide the site. There is a large building covering the western side of the site and several smaller buildings are depicted on the eastern side of the site. On the 2006, 2009, 2013, and 2017 photos, the site is similar to the current configuration.

Sanborn Maps

This site is depicted on the 1950 and 1986 Sanborn Fire Insurance Maps as an auto sales and service with three tanks (3484 Main Street); a gas station with three tanks

(3488 Main Street) and a gas station with four tanks (3514 Main Street). On the 1935 map, there is only one gas station (3488 Main Street) on the site with three tanks.

City Directories

The following businesses were identified on this site in the city directories:

Address	Use	Years
3484 Main Street	Auto Sales & Service	1964-1992
3488 Main Street	Gas Station	1964-1992
3488 Main Street	Pharmacy	2004-2018
3514 Main Street	Gas Station	1964-1977

RCRA Generator

One (1) RCRA GEN record was identified for this site. This database identified sites that generates, transports, treats, stores, or disposes of hazardous waste.

- Basil Ford – 3484 Main Street

RCRA Non Generator

Two (2) NON GEN records were identified for this site. This site was identified as a site that no longer generates, transports, treats, stores or disposes of hazardous waste.

- 7-Eleven #22491 – 3488 Main Street
- Mobil Oil Corp – 3514 Main Street

Hazardous Waste Manifest

One (1) HW Manifest record was identified for this site. This site has or had manifests for hazardous materials that they utilized or stored onsite.

- Mobil Oil Corp – 3514 Main Street

NYSDEC Bulk Storage Database

Three (3) UST/AST records were listed for this site:

- 7-Eleven #22491 – 3488 Main Street: Three tanks (all closed-removed)
- Basil Ford – 3484 Main Street: Five tanks (1 in service, 4 closed-removed)
- Mobil Oil Corp – 3514 Main Street: Three tanks (all closed prior to 3/1991)

NYSDEC Spill Report Database

Six (6) Spill records were identified for this site:

- Mobil – Main Street and Kenmore Avenue: Spill #8708684 – deliberate (opened 1/12/1988, closed 1/14/1988). NYSDEC received report of waste oil being

dumped into sewer. The NYSDEC investigated and no spill was found. The Spill record was closed and met NYSDEC cleanup standards.

- ROW – Main Street and Kenmore Avenue: Spill #0485256 – unknown (opened 1/1/2004, closed 11/3/2005). Contamination was found during road work and removed. Spill was cleaned up and closed but did not meet NYSDEC cleanup standards.
- Basil Ford – Main Street at Windemere Avenue: Spill #9514248 – housekeeping (opened 2/7/1996, closed 2/9/1996). Sheen was found on driveway. Spill was cleaned up, closed and met NYSDEC cleanup standards.
- Former Basil Ford – Main Street at Windemere Avenue: Spill #9514250 – other (opened 2/1/1996, closed 3/21/1996). Contamination was found during tank removal. Spill was cleaned up, closed and met NYSDEC cleanup standards.
- 7-Eleven Store #2249 – 3488 Main Street: Spill #9211094 – equipment failure (opened 12/23/1992, closed 11/3/2000). A submersible pump leaked to the backfill around the pump. Tanks were removed and gasoline sales ended for this site. Spill was cleaned up and closed but did not meet NYSDEC cleanup standards.
- Walgreens Parking Lot – 3488 Main Street: Spill #1601035 – equipment failure (opened 5/1/2016, closed 5/2/2016). A minor spill from a passenger vehicle was cleaned up by the fire department. Spill was cleaned up and closed but did not meet NYSDEC cleanup standards.

Leaking Storage Tanks

Four (4) LTANKS records were identified for this site:

- Mobil Oil Corp – 3514 Main Street: Spill #8908630 – tank failure (opened 11/1/1989, closed 10/30/1990). A site investigation of an old gas station found contamination. Spill was cleaned up, closed and met NYSDEC cleanup standards.
- Southland Corp. 7-Eleven – 3488 Main Street: Spill #8702468 – tank test failure (opened 6/23/1987, closed 8/11/1987). Two tanks failed tightness test. Tanks were retested and problem was identified to be in the lines. Spill was cleaned up, closed and met NYSDEC cleanup standards.
- Basil Ford – 3484 Main Street: Spill #9501367 – tank failure (opened 4/6/1995, closed 11/17/1995). Contamination was found during tank removal. Spill was cleaned up, closed and met NYSDEC cleanup standards.
- Mobil Oil Corp – 3514 Main Street: Spill #9207319 – tank failure (opened 9/18/1992, closed 12/4/1996). Oil was found in the monitoring wells at this site. Contaminated soil and water were removed. Spill was cleaned up and closed but did not meet NYSDEC cleanup standards.

Historic Auto

One (1) Historic Auto record was identified for this site. This database identifies sites that are considered potential gas stations, filling stations, and/or service stations.

- Kendall Service Station – 3488 Main Street: 1935-1980

Enforcement & Compliance History Online

Three (3) ECHO records were identified for this site. This database identifies properties that have compliance and enforcement actions.

- Mobil Oil Corp – 3514 Main Street
- 7-Eleven #22491 – 3488 Main Street
- Basil Ford – 3484 Main Street

3.4 University Plaza – 3500 Main Street

Site Inspection

This site is currently a shopping plaza. The site includes several large buildings and the associated parking lots. The property is one parcel with the following SBL number: 79.32-2-24. Refer to Photos #5-6.

Aerial Photos

This site is depicted on the 1927 and 1938 photos as open land with small structures along Main Street. On the 1951, 1958, 1966, 1978, 1985, and 1995 photos, the site is depicted as a shopping plaza although the buildings are different than current configuration. On the 2006, 2009, 2013, and 2017 photos, the site is similar to the current configuration.

Sanborn Maps

This site is depicted on the 1957 and 1950 Sanborn Fire Insurance Maps as a shopping plaza. On the 1932 map, the site is depicted as a gas station with five tanks, a storefront, a residential dwelling, and an auto repair shop.

NYSDEC Spill Report Database

Three (3) Spill records were identified for this site:

- University Plaza – 3500 Main Street: Spill #9404727 – equipment failure (opened 7/6/1994, closed 7/21/1994). Gas tank fell off car. Spill was cleaned up, closed and met NYSDEC cleanup standards.
- University Plaza – 3500 Main Street: Spill #9404763 – equipment failure (opened 7/6/1994, closed 7/11/1994). This is a duplicate of Spill #9404727. Spill was cleaned up, closed and met NYSDEC cleanup standards.
- AJ Wright – 3500 Main Street: Spill #0813644 – equipment failure (opened 3/18/2009, closed 3/18/2009). A transformer failed spilling oil onto pavement. Spill was cleaned up, closed and met NYSDEC cleanup standards.

3.5 May Jen Chinese Restaurant – 47 Kenmore Avenue

Site Inspection

This site is currently a restaurant. The site includes the building and the associated parking lot. The property is one parcel with the following SBL number: 79.32-2-21. Refer to Photo #7.

Aerial Photos

This site is depicted on the 1927 and 1938 photos as open land. On the 1951, 1958, 1966, 1978, 1985, 1995, 2006, 2009, 2013, and 2017 photos, the site consists of a single building.

Sanborn Maps

This site is depicted on the 1957 Sanborn Fire Insurance Map as a storefront. On the 1932 and 1950 maps, the site is a vacant lot.

City Directories

The following business was identified on this site in the city directories:

Address	Use	Years
47 Kenmore Avenue	Shoe Repair, Laundry & Dry Cleaner	1973-1992

3.6 Vacant Lot – 159 Kenmore Avenue

Site Inspection

This site is currently a vacant lot. The property is one parcel with the following SBL number: 79.31-3-23. Refer to Photo #8.

Aerial Photos

A single small building is depicted on this site on the 1927 and 1938 photos. On the 1951, 1958, 1966, 1978, 1985, 1995, and 2006 photos, there is a different small building on the site. The site is vacant on the 2009, 2013, and 2017 photos.

Sanborn Maps

This site is depicted on the 1950 and 1957 Sanborn Fire Insurance Maps as a gas station with two tanks. On the 1932 maps, the site is a residential dwelling.

City Directories

The following businesses were identified on this site in the city directories:

Address	Use	Years
165 Kenmore Avenue	Gas Station	1983
175 Kenmore Avenue	Gas Station	1964-1999

RCRA Non Generator

One (1) NON GEN record was identified for this site. This site was identified as a site that no longer generates, transports, treats, stores or disposes of hazardous waste.

- Kwik Fill – 175 Kenmore Avenue

Hazardous Waste Manifest

One (1) HW Manifest record was identified for this site. This site has or had manifests for hazardous materials that they utilized or stored onsite.

- Kwik Fill – 175 Kenmore Avenue

NYSDEC Bulk Storage Database

One (1) UST/AST record was listed for this site:

- Red Apple Food Mart #325 – 175 Kenmore Avenue: Three tanks (all closed-removed)

NYSDEC Spill Report Database

One (1) Spill record was identified for this site:

- Kwik Fill – 175 Kenmore Avenue: Spill #0651775 – tank failure (opened 12/28/2006, closed 3/5/2007). Contaminated soil found while removing lines. Spill was cleaned up and closed but did not meet NYSDEC cleanup standards.

Leaking Storage Tanks

One (1) LTANKS record was identified for this site:

- Kwik Fill – 175 Kenmore Avenue: Spill #9875345 – tank failure (opened 1/1/1999, closed 5/1/2000). Contaminated soil found while demolishing building. Spill was cleaned up and closed but did not meet NYSDEC cleanup standards.

Historic Auto

One (1) Historic Auto record was identified for this site. This database identifies sites that are considered potential gas stations, filling stations, and/or service stations.

- Edward Bush Service & Gas Station – 175 Kenmore Avenue: 1955

Enforcement & Compliance History Online

One (1) ECHO record was identified for this site. This database identifies properties that have compliance and enforcement actions.

- Kwik Fill – 175 Kenmore Avenue

3.7 Storefronts – 240-242 Niagara Falls Boulevard

Site Inspection

This site is currently three storefronts, Reflections Salon, Aftermath Tattoo Studio, and Mystic Blue Aquarium. The site includes the building and the associated parking lot. The property is two parcels with the following SBL numbers: 79.23-2-29 and 79.23-2-30. Refer to Photo #9.

Aerial Photos

The current building is depicted on the site on the 1927, 1938, 1951, 1958, 1966, 1978, 1985, 1995, 2006, 2009, 2013, and 2017 photos.

Sanborn Maps

This site is depicted on the 1950 and 1964 Sanborn Fire Insurance Maps as a gas station and auto repair shop at 240 Niagara Falls Boulevard and an auto repair shop at 242 Niagara Falls Boulevard. A gas tank was depicted within the ROW of Kenilworth Avenue on the 1950 map. On the 1928 map, the site is depicted as two storefronts with three gas tanks in front and one tank within the ROW of Kenilworth Avenue.

NYSDEC Bulk Storage Database

One (1) UST/AST record was listed for this site:

- Great Lakes Divers – 240 Niagara Falls Boulevard: 1 tank (closed – in place)

Leaking Storage Tanks

Three (3) LTANKS records were identified for this site:

- Bob Hills Old Gas Station – 240 Niagara Falls Boulevard: Spill #9608361 – tank overfill (opened 10/3/1996, closed 12/31/1996). Contamination was found during tank removal. Spill was cleaned up and closed but did not meet NYSDEC cleanup standards.
- Bob Hills Old Gas Station – 240 Niagara Falls Boulevard: Spill #9608691 – tank test failure (opened 10/12/1996, closed 10/15/1996). This is a duplicate of Spill 9608361. Spill was cleaned up, closed and met NYSDEC cleanup standards.
- Bob Hills Old Gas Station – 240 Niagara Falls Boulevard: Spill #9713199 – tank failure (opened 3/16/1998, closed 2/25/1998). Site investigation found soil contamination. Contaminated soil was removed. Spill was cleaned up, closed and met NYSDEC cleanup standards.

Historic Auto

One (1) Historic Auto record was identified for this site. This database identifies sites that are considered potential gas stations, filling stations, and/or service stations.

- George Brown Gas Station – 240-246 Niagara Falls Boulevard: 1971-1974

3.8 Sweeney's Garage – 424 Niagara Falls Boulevard

Site Inspection

This site is currently an auto repair shop. The site includes the building and the associated parking lots. The property is one parcel with the following SBL number: 67.79-2-9. Refer to Photo #10.

Aerial Photos

The current building is depicted on the site on the 1927, 1938, 1951, 1958, 1966, 1978, 1985, 1995, 2006, 2009, 2013, and 2017 photos.

Sanborn Maps

This site is depicted on the 1950 and 1964 Sanborn Fire Insurance Maps as two storefronts with an auto repair shop at the rear. On the 1928 map, there are two gas tanks in front of the storefronts.

City Directories

The following businesses were identified on this site in the city directories:

Address	Use	Years
424 Niagara Falls Boulevard	Auto Repair Shop	1983-2018
424 Niagara Falls Boulevard	Dry Cleaners	1983-1987

NYSDEC Spill Report Database

Four (4) Spill records were identified for this site:

- Sweeney's Garage – 424 Niagara Falls Boulevard: Spill #9006553 – deliberate (opened 9/1/1990, closed 9/24/1990). Oil was reportedly being dumped into street by an unknown citizen. No spill was found. Spill was closed and met NYSDEC cleanup standards.
- Sweeney's Garage – 424 Niagara Falls Boulevard: Spill #0075398 – unknown (opened 9/26/1990, closed 12/5/1990). Contamination was found while removing waste oil tank. Spill was cleaned up, closed and met NYSDEC cleanup standards.
- Sweeney's Garage – 424 Niagara Falls Boulevard: Spill #9975654 – deliberate (opened 1/1/2000, closed 1/24/2000). Owner reported that someone dumped an unknown material into their waste oil tank. No spill was found. Spill was closed and met NYSDEC cleanup standards.
- Sweeney's Garage – 424 Niagara Falls Boulevard: Spill #9306642 – deliberate (opened 8/1/1993, closed 9/3/1993). Oil was reportedly being drained onto street. No spill was found. Spill was closed and met NYSDEC cleanup standards.

Leaking Storage Tanks

One (1) LTANKS record was identified for this site:

- Sweeney's Garage – 424 Niagara Falls Boulevard: Spill #9802942 – tank failure (opened 6/3/1998, closed 9/14/1998). Contamination was found during tank removal. Spill was cleaned up and closed but did not meet NYSDEC cleanup standards.

Historic Auto

One (1) Historic Auto record was identified for this site. This database identifies sites that are considered potential gas stations, filling stations, and/or service stations.

- Sweeney's Garage – 424 Niagara Falls Boulevard: 1982-2014

3.9 American Auto World – 733 Niagara Falls Boulevard

Site Inspection

This site is currently an auto repair shop. The site includes the building and the associated parking lots. The property is one parcel with the following SBL number: 67.55-8-1. Refer to Photo #11.

Aerial Photos

This site is depicted as agricultural land on the 1927 and 1938 photos. The current building is depicted on the site on the 1951, 1966, 1978, 1985, 1995, 2006, 2009, 2013, and 2017 photos.

City Directories

The following business was identified on this site in the city directories:

Address	Use	Years
733 Niagara Falls Boulevard	Auto Repair Shop	1983-2018

RCRA Non Generator

One (1) NON GEN record was identified for this site. This site was identified as a site that no longer generates, transports, treats, stores or disposes of hazardous waste.

- AF Automotive – 733 Niagara Falls Boulevard

Hazardous Waste Manifest

One (1) HW Manifest record was identified for this site. This site has or had manifests for hazardous materials that they utilized or stored onsite.

- AF Automotive – 733 Niagara Falls Boulevard

NYSDEC Bulk Storage Database

One (1) UST/AST record was listed for this site:

- AF Automotive – 733 Niagara Falls Boulevard: Three tanks (closed-removed)

NYSDEC Spill Report Database

One (1) Spill record was identified for this site:

- AF Automotive – 733 Niagara Falls Boulevard: Spill #0485611 – unknown (opened 3/3/2005, closed 1/16/2014). Contamination was found during a site investigation. The contaminated soil was removed from the site. Spill was cleaned up and closed but did not meet NYSDEC cleanup standards.

Historic Auto

One (1) Historic Auto record was identified for this site. This database identifies sites that are considered potential gas stations, filling stations, and/or service stations.

- American Auto World – 733 Niagara Falls Boulevard: 1969-2014

Enforcement & Compliance History Online

One (1) ECHO record was identified for this site. This database identifies properties that have compliance and enforcement actions.

- AF Automotive – 733 Niagara Falls Boulevard

3.10 Empire Auto Electric – 803 Niagara Falls Boulevard

Site Inspection

This site is currently an auto repair shop. The site includes the building and the associated parking lots. The property is one parcel with the following SBL number: 67.47-12-4. Refer to Photo #12.

Aerial Photos

This site is depicted as vacant land on the 1927, 1938, and 1951 photos. A single building is depicted on the 1966, 1978 and 1985 photos. The building has been expanded on the 1995, 2006, 2009, 2013, and 2017 photos.

City Directories

The following business was identified on this site in the city directories:

Address	Use	Years
820 Niagara Falls Boulevard	Auto Repair Shop	1983-1993

3.11 NOCO Express – 820-828 Niagara Falls Boulevard

Site Inspection

This site is currently a gas station. The site includes the building, associated parking lots and a fueling area. The property is two parcels with the following SBL numbers: 67.47-3-5 and 67.47-3-4. Refer to Photo #13.

Aerial Photos

This site is depicted as vacant land on the 1927, 1938, and 1951 photos. A single building is depicted on the 1966 and 1978 photos. The current building is depicted on the site on the 1985, 1995, 2006, 2009, 2013, and 2017 photos.

Sanborn Maps

This site is depicted on the 1986 Sanborn Fire Insurance Map as a gas station.

City Directories

The following businesses were identified on this site in the city directories:

Address	Use	Years
826 Niagara Falls Boulevard	Auto Repair Shop	1983-1987
826 Niagara Falls Boulevard	Gas Station	1999-2018

NYSDEC Bulk Storage Database

Two (2) UST/AST records were listed for this site:

- NOCO Express – 820 Niagara Falls Boulevard: Three tanks (in service)
- Jim Woods Tire & Battery – 820 Niagara Falls Boulevard: Three tanks (closed-removed)

NYSDEC Spill Report Database

Seven (7) Spill records were identified for this site:

- Uni-Mart Store – Niagara Falls Boulevard & Moore Avenue: Spill #9611103 – human error (opened 12/6/1996, closed 12/6/1996). Customer overfilled tank. Spill was cleaned up and closed but did not meet NYSDEC cleanup standards.
- Former Uni-Mart – 820 Niagara Falls Boulevard: Spill #1003350 – equipment failure (opened 4/2/1996, closed 4/3/1996). A dispenser leaked gas onto the ground. Spill was cleaned up and closed but did not meet NYSDEC cleanup standards.
- Former Uni-Mart – 820 Niagara Falls Boulevard: Spill #9710897 – human error (opened 12/27/1997, closed 4/19/1999). Driver pulled away with nozzle in car. Spill was cleaned up, closed and met NYSDEC cleanup standards.
- Former Uni-Mart – 820 Niagara Falls Boulevard: Spill #9712476 – other (opened 2/9/1998, closed 1/30/2015). Contaminated soil was encountered in front of the

active gas station while installing a water line in ROW. Spill was cleaned up and closed but did not meet NYSDEC cleanup standards.

- Former Uni-Mart – 820 Niagara Falls Boulevard: Spill #9806636 – equipment failure (opened 8/28/1998, closed 9/8/1998). The hose on a gas pump blew spilling gas on blacktop. Spill was cleaned up, closed and met NYSDEC cleanup standards.
- Former Uni-Mart – 820 Niagara Falls Boulevard: Spill #1205616 – equipment failure (opened 9/5/2012, closed 9/5/2012). Customer drove off with nozzle in car. Spill was cleaned up, closed and met NYSDEC cleanup standards.
- Former Uni-Mart – 820 Niagara Falls Boulevard: Spill #0211039 – equipment failure (opened 2/4/2003, closed 2/5/2003). The gas line on a truck failed, spilling hydraulic fluid onto blacktop. Spill was cleaned up, closed and met NYSDEC cleanup standards.

Leaking Storage Tanks

One (1) LTANKS record was identified for this site:

- Jim Woods Tire & Battery – 820 Niagara Falls Boulevard: Spill #8707234 – tank test failure (opened 10/20/1988, closed 10/20/1988) – A tank failed its tightness test. The tank was retested and passed. Spill was closed and met NYSDEC cleanup standards.

Historic Auto

One (1) Historic Auto record was identified for this site. This database identifies sites that are considered potential gas stations, filling stations, and/or service stations.

- Jim & Dee's Atlantic Service – 826 Niagara Falls Boulevard: 1969-1993

3.12 Sentry North Appliance Service – 845 Niagara Falls Boulevard

Site Inspection

This site is currently an appliance repair company. The site includes the building and the associated parking lot. The property is one parcel with the following SBL number: 67.47-7-16. Refer to Photo #14.

Aerial Photos

This site is depicted as agricultural land on the 1927, 1938 and 1951 photos. The current building is depicted on the site on the 1966, 1978, 1985, 1995, 2006, 2009, 2013, and 2017 photos.

City Directories

The following business was identified on this site in the city directories:

Address	Use	Years
845 Niagara Falls Boulevard	Appliance Repair Shop	1987-2018

Historic Cleaner

One (1) Historic Cleaner record was identified for this site. This database identifies sites that are considered potential dry cleaners, cleaners, laundries and/or laundromats.

- Economy Cleaners – 845 Niagara Falls Boulevard: 1980-1985

3.13 Fancy Florist and Storefront – 853 Niagara Falls Boulevard

Site Inspection

This site is currently two storefronts, Fancy Florist and a vacant storefront. The site includes the building and the associated parking lot. The property is one parcel with the following SBL number: 67.47-7-3.1. Refer to Photo #15.

Aerial Photos

This site is depicted as agricultural land on the 1927 and 1938 photos. On the 1951 and 1966 photos, a single small building is depicted on the site. The current building is depicted on the site on the 1978, 1985, 1995, 2006, 2009, 2013, and 2017 photos.

City Directories

The following business was identified on this site in the city directories:

Address	Use	Years
853 Niagara Falls Boulevard	Auto Repair Shop	2004

NYSDEC Spill Report Database

One (1) Spill records was identified for this site:

- Carmella Termullo and John Zaprowski – 853-855 Niagara Falls Boulevard: Spill #0550174 – abandoned drums (opened 4/28/2005, closed 10/3/2005). Contamination was founding during an environmental site investigation. The contaminated soil was removed. Spill was cleaned up, closed and met NYSDEC cleanup standards.

3.14 Corsi A First Klass Collision Center – 874 Niagara Falls Boulevard

Site Inspection

This site is currently an auto repair shop. The site includes the building and the associated parking lots. The property is one parcel with the following SBL number: 67.39-2-8. Refer to Photo #16.

Aerial Photos

This site is depicted as vacant land on the 1927, 1938, and 1951 photos. On the 1966 photo, a single small building is depicted on the site. The current building is depicted on the site on the 1978, 1985, 1995, 2006, 2009, 2013, and 2017 photos.

Sanborn Maps

This site is depicted on the 1986 Sanborn Fire Insurance Map as a car wash.

City Directories

The following business was identified on this site in the city directories:

Address	Use	Years
874 Niagara Falls Boulevard	Auto Repair Shop	1983-2014

Enforcement & Compliance History Online

One (1) ECHO record was identified for this site. This database identifies properties that have compliance and enforcement actions.

- Corsi Auto Body & Glass – 874 Niagara Falls Boulevard

Aerometric Information Retrieval System

One (1) AIRS record was identified for this site. This database identifies sites that are or were point source emissions sources.

- Corsi Auto Body & Glass – 874 Niagara Falls Boulevard

3.15 Lombardo Corporate Office – 899 Niagara Falls Boulevard

Site Inspection

This site is currently a funeral home corporate office. The site includes the building and the associated parking lots. The property is one parcel with the following SBL number: 67.39-5-2.11. Refer to Photo #17.

Aerial Photos

This site is depicted as agricultural land on the 1927 and 1938 photos. The current building is depicted on the site on the 1951, 1966, 1978, 1985, 1995, 2006, 2009, 2013, and 2017 photos.

Sanborn Maps

A gas station (895 Niagara Falls Boulevard) is depicted on the 1957 Sanborn Fire Insurance Map.

City Directories

The following businesses were identified on this site in the city directories:

Address	Use	Years
899 Niagara Falls Boulevard	Auto Repair Shop	1993
899 Niagara Falls Boulevard	Funeral Home	2001-2014

NYSDEC Spill Report Database

One (1) Spill records was identified for this site:

- Former Gas Station – 895 Niagara Falls Boulevard: Spill #0075336 – unknown (opened 8/1/2000, closed 2/14/2001). Contamination was founding during a site investigation. The contaminated soil was removed. Spill was cleaned up, closed and met NYSDEC cleanup standards.

3.16 U-Haul – 925 Niagara Falls Boulevard

Site Inspection

This site is currently a truck rental company. The site includes the building and the associated parking lots. The property is one parcel with the following SBL number: 67.39-5-1. Refer to Photo #18.

Aerial Photos

A single small building is depicted on this site on the 1927 and 1938 photos. On the 1951 and 1966 photos, there are two small buildings on the site. The current building is depicted on the site on the 1978, 1985, 1995, 2006, 2009, 2013, and 2017 photos.

City Directories

The following business was identified on this site in the city directories:

Address	Use	Years
925 Niagara Falls Boulevard	Truck Rental Co.	1983-2018

NYSDEC Bulk Storage Database

One (1) UST/AST record was listed for this site:

- Boulevard U-Haul Center – 925 Niagara Falls Boulevard: 4 tanks (closed-removed)

NYSDEC Spill Report Database

Two (2) Spill records were identified for this site:

- NYSDOT Project/U-Haul – 925 Niagara Falls Boulevard: Spill #9803568 – other (opened 6/1/1998, closed 11/26/1999). NYSDOT found tank on their row during construction project. No contamination was found. Tank was removed. Spill was cleaned up, closed and met NYSDEC cleanup standards.

- NYSDOT Project/U-Haul – Niagara Falls Boulevard /Eggert Road: Spill #9975504 – other (opened 11/1/1999, closed 11/1/1999). This is a duplicate of Spill #9803568. Spill was closed and met NYSDEC cleanup standards.

Historic Auto

One (1) Historic Auto record was identified for this site. This database identifies sites that are considered potential gas stations, filling stations, and/or service stations.

- John's Super Shell Service – 925 Niagara Falls Boulevard: 1970-1985

3.17 Sun City Mattress – 926 Niagara Falls Boulevard

Site Inspection

This site is currently a mattress store. The site includes the building and the associated parking lot. The property is one parcel with the following SBL number: 67.39-2-4.1. Refer to Photo #19.

Aerial Photos

This site is depicted as vacant land on the 1927, 1938, and 1951 photos. The current building is depicted on the site on the 1966, 1978, 1985, 1995, 2006, 2009, 2013, and 2017 photos.

Sanborn Maps

This site is depicted on the 1986 Sanborn Fire Insurance Map as an auto repair shop.

City Directories

The following business was identified on this site in the city directories:

Address	Use	Years
926 Niagara Falls Boulevard	Auto Repair Shop	1983-1987

3.18 Partner's Bar & Pizzeria – 934 Niagara Falls Boulevard

Site Inspection

This site is currently a pizza restaurant. The site includes the building and the associated parking lots. The property is one parcel with the following SBL number: 67.39-2-1.1. Refer to Photo #20.

Aerial Photos

This site is depicted as vacant land on the 1927, 1938, and 1951 photos. On the 1966 and 1978 photos, a single small building is depicted on the site. The current building and parking lot are depicted on the site on the 1985, 1995, 2006, 2009, 2013, and 2017 photos.

Sanborn Maps

This site is depicted on the 1986 Sanborn Fire Insurance Map as a gas station.

City Directories

The following businesses were identified on this site in the city directories:

Address	Use	Years
934 Niagara Falls Boulevard	Auto Repair Shop	1983-2008
934 Niagara Falls Boulevard	Restaurant	2018

NYSDEC Bulk Storage Database

One (1) UST/AST record was listed for this site:

- Speedy Auto Service – 934 Niagara Falls Boulevard: 1 tank (closed-removed)

3.19 Stanton Optical – 2965 Sheridan Drive

Site Inspection

This site is currently a medical office and retail shop. The site includes the building, associated parking lots, and mowed lawn. The property is one parcel with the following SBL number: 67.31-2-1. Refer to Photo #21.

Aerial Photos

This site is depicted as vacant land on the 1927, 1938, 1951, and 1958 photos. On the 1966, 1978, 1985, 1995, 2006, and 2009 photos the site is depicted as a gas station. The current building and parking lot are depicted on the site on the 2013 and 2017 photos.

Sanborn Maps

This site is depicted on the 1986 Sanborn Fire Insurance Map as a gas station.

NYSDEC Bulk Storage Database

One (1) UST/AST record was listed for this site:

- Exxon Mobil Oil Corp – 2965 Sheridan Drive: 6 tanks (all closed-removed)

NYSDEC Spill Report Database

Four (4) Spill records were identified for this site:

- NYSDOT Project/Accadia – Niagara Falls Boulevard/Sheridan Drive: Spill #9975503 – other (opened 11/1/1999, closed 11/1/1999). NYSDOT removed tanks within their ROW. Spill was cleaned up, closed and met NYSDEC cleanup standards.

- NFG Excavation – Niagara Falls Boulevard/Eggert Road: Spill #9802491 – unknown (opened 5/27/1998, closed 1/17/2003). Spill was cleaned up, closed and met NYSDEC cleanup standards.
- Mobil Oil – 2965 Sheridan Drive: Spill #0105744 – unknown (opened 8/28/2001, closed 7/12/2007). During a dispenser upgrade at this site historic contamination was discovered. Six tanks and contaminated soil was removed from the site. Spill was cleaned up and closed but did not meet NYSDEC cleanup standards.
- Mobil Oil – 2965 Sheridan Drive: Spill #9007600 – equipment failure (opened 10/11/1990, closed 3/4/1991). A leaking hydraulic lift resulted in 5cy of contaminated soil. Spill was cleaned up, closed and met NYSDEC cleanup standards.

Leaking Storage Tanks

Six (6) LTANKS records were identified for this site:

- Mobil – Niagara Falls Boulevard & Sheridan Drive: Spill #8602251 – tank failure (opened 7/7/1986, closed 9/5/1986). Contamination found while excavating for tank test. Monitoring wells were installed and tanks were tested. All tanks tested tight. Spill was cleaned up, closed and met NYSDEC cleanup standards.
- Mobil Oil – 2965 Sheridan Drive: Spill #0605174 – tank test failure (opened 8/3/2006, closed 11/30/2007). A tank failed its tightness test. Vent pipe was found broken. Tank was repaired and retested. Spill was cleaned up, closed and met NYSDEC cleanup standards.
- Mobil Oil – 2965 Sheridan Drive: Spill #9008391 – tank failure (opened 5/16/1991, closed 5/16/1991). Sheen discovered in manway pit. Spill was cleaned up, closed and met NYSDEC cleanup standards.
- Mobil Oil – 2965 Sheridan Drive: Spill #9012026 – tank failure (opened 2/17/1991, closed 6/11/1992). UST had a line leak. Spill was cleaned up, closed and met NYSDEC cleanup standards.
- Mobil Oil – 2965 Sheridan Drive: Spill #9705822 – tank failure (opened 8/13/1997, closed 2/15/2000). A line was found leaking and contaminating groundwater. Spill was cleaned up and closed but did not meet NYSDEC cleanup standards.
- Mobil Oil – Sheridan Drive & Niagara Falls Boulevard: Spill #8908574 – tank test failure (opened 11/29/1989, closed 10/15/1990). A broken vent line caused soil contamination. The tank was removed. Spill was cleaned up, closed and met NYSDEC cleanup standards.

RCRA Generator

One (1) RCRA GEN record was identified for this site. This database identified sites that generates, transports, treats, stores, or disposes of hazardous waste.

- Mobil Oil Corp SS H4 – 2965 Sheridan Drive

Hazardous Waste Manifest

One (1) HW Manifest record was identified for this site. This site has or had manifests for hazardous materials that they utilized or stored onsite.

- Mobil Oil Corp SS H4 – 2965 Sheridan Drive

Historic Auto

One (1) Historic Auto record was identified for this site. This database identifies sites that are considered potential gas stations, filling stations, and/or service stations.

- Knoll Service Station – 2965 Sheridan Drive: 1970-2011

Enforcement & Compliance History Online

One (1) ECHO record was identified for this site. This database identifies properties that have compliance and enforcement actions.

- Mobil Oil Corp SS H4 – 2965 Sheridan Drive

3.20 El Palenque Restaurant – 951 Niagara Falls Boulevard

Site Inspection

This site is currently a Mexican restaurant. The site includes the building and the associated parking lot. The property is one parcel with the following SBL number: 67.10-1-9. Refer to Photo #22.

Aerial Photos

This site is depicted as vacant land on the 1927 photo. A small building is depicted on the site on the 1938 and 1951 photo. The building is no longer present on the 1966 photo. The current building and parking lot are depicted on the site on the 1978, 1985, 1995, 2006, 2009, 2013, and 2017 photos.

Sanborn Maps

This site is depicted on the 1957 Sanborn Fire Insurance Map as a gas station.

NYSDEC Spill Report Database

One (1) Spill record was identified for this site:

- Commercial Site – 951 Niagara Falls Boulevard: Spill #0911057 – other (opened 1/13/2010, closed 9/9/2013). An Environmental Site Assessment identified soil contamination and minor groundwater contamination. The contaminated soil was removed but minor amounts remained around sewer line. Spill was cleaned up and closed but did not meet NYSDEC cleanup standards.

3.21 Monro Auto Service and Tire Centers – 2980 Sheridan Drive

Site Inspection

This site is currently an auto repair shop. The site includes the building and the associated parking lot. The property is one parcel with the following SBL number: 67.31-1-4. Refer to Photo #23.

Aerial Photos

This site is depicted as agricultural land on the 1927 photo. On the 1938 and 1951 photos, a single small building is depicted on the site. The current building and parking lot are depicted on the site on the 1966, 1978, 1985, 1995, 2006, 2009, 2013, and 2017 photos.

Sanborn Maps

This site is depicted on the 1986 Sanborn Fire Insurance Map as a gas station.

RCRA Non Generator

One (1) NON GEN record was identified for this site. This site was identified as a site that no longer generates, transports, treats, stores or disposes of hazardous waste.

- Monro Muffler Brake Inc. – 2980 Sheridan Drive

NYSDEC Bulk Storage Database

One (1) UST/AST record was listed for this site:

- Monro Muffler Brake Inc. – 2980 Sheridan Drive: One tank (in service)

NYSDEC Spill Report Database

Two (2) Spill records were identified for this site:

- Monro Muffler – 2980 Sheridan Drive: Spill #9514918 – housekeeping (opened 2/1/1996, closed 2/26/1996). A sheen was reported in the parking lot. No spill was found. Spill was closed and met NYSDEC cleanup standards.
- Underground Autosound – 2980 Sheridan Drive: Spill #1305137 – deliberate (opened 7/15/2013, closed 8/12/2013). NYSDEC received report of Unknown amounts petroleum being dumped into the shop drain. No spill was found. Spill was closed and met NYSDEC cleanup standards.

Historic Auto

One (1) Historic Auto record was identified for this site. This database identifies sites that are considered potential gas stations, filling stations, and/or service stations.

- Monro Muffler Brake Inc. – 2980 Sheridan Drive: 1977-1988

Enforcement & Compliance History Online

One (1) ECHO record was identified for this site. This database identifies properties that have compliance and enforcement actions.

- Monro Muffler Brake Inc. – 2980 Sheridan Drive

3.22 Firestone Complete Auto Care – 995 Niagara Falls Boulevard

Site Inspection

This site is currently an auto repair shop. The site includes the building and the associated parking lots. The property is one parcel with the following SBL number: 67.06-1-25.1. Refer to Photo #24.

Sanborn Maps

This site is depicted on the 1957 Sanborn Fire Insurance Map as a gas station.

Aerial Photos

This site is depicted as agricultural land on the 1927 photo. On the 1938 and 1951 photos, a single small building is depicted on the site. The current building and parking lot are depicted on the site on the 1966, 1978, 1985, 1995, 2006, 2009, 2013, and 2017 photos.

City Directories

The following business was identified on this site in the city directories:

Address	Use	Years
995 Niagara Falls Boulevard	Auto Repair Shop	1983-2018

RCRA Non Generator

One (1) NON GEN record was identified for this site. This site was identified as a site that no longer generates, transports, treats, stores or disposes of hazardous waste.

- Bridgestone Firestone – 995 Niagara Falls Boulevard

Hazardous Waste Manifest

One (1) HW Manifest record was identified for this site. This site has or had manifests for hazardous materials that they utilized or stored onsite.

- Firestone Stores – 995 Niagara Falls Boulevard

NYSDEC Bulk Storage Database

One (1) UST/AST record was listed for this site:

- Firestone Stores – 995 Niagara Falls Boulevard: One tank (in service)

NYSDEC Spill Report Database

Two (2) Spill records were identified for this site:

- Firestone Store – 995 Niagara Falls Boulevard: Spill #0375288– unknown (opened 9/9/2003, closed 11/6/2003). Contamination was found at the site. Contaminated soil and three tanks were removed. Spill was cleaned up and closed but did not meet NYSDEC cleanup standards.
- Firestone Store – 995 Niagara Falls Boulevard: Spill #9707595– equipment failure (opened 9/1/1997, closed 8/26/1998). Contamination was found during lift removal. Contaminated soil was removed. Spill was cleaned up, closed and met NYSDEC cleanup standards.

Leaking Storage Tanks

Three (3) LTANKS records were identified for this site:

- Firestone Tire – 995 Niagara Falls Boulevard: Spill #8605722 – tank failure (opened 12/9/1986, closed 12/12/1986). Tank was removed. Spill was cleaned up, closed and met NYSDEC cleanup standards.
- Firestone 955 NFB – Niagara Falls Boulevard/Maple Road: Spill #9206340 – tank failure (opened 8/4/1992, closed 1/19/1993). Contaminated soil was found. Spill was cleaned up, closed and met NYSDEC cleanup standards.
- Firestone – Niagara Falls Boulevard/Maple Road: Spill #9206303 – tank failure (opened 8/5/1992, closed 2/3/1993). This is a duplicate of Spill #9206340 (above). Spill was closed and met NYSDEC cleanup standards.

Enforcement & Compliance History Online

One (1) ECHO record was identified for this site. This database identifies properties that have compliance and enforcement actions.

- Bridgestone Firestone – 995 Niagara Falls Boulevard

Historic Auto

One (1) Historic Auto record was identified for this site. This database identifies sites that are considered potential gas stations, filling stations, and/or service stations.

- Latona's Service – 989 Niagara Falls Boulevard: 1971-1974

3.23 Pep Boys Auto Parts & Service – 1025 Niagara Falls Boulevard

Site Inspection

This site is currently auto parts store with an auto repair shop. The site includes the building and the associated parking lots. The property is one parcel with the following SBL number: 67.06-1-28.1. Refer to Photo #25.

Aerial Photos

This site is depicted as agricultural land on the 1927, 1938, and 1951 photos. On the 1958, 1966, 1978, and 1985 a small building is depicted on the site. The current building and parking lot are depicted on the site on the 1995, 2006, 2009, 2013, and 2017 photos.

City Directories

The following businesses were identified on this site in the city directories:

Address	Use	Years
1021 Niagara Falls Boulevard	Auto Repair Shop	1999-2014
1025 Niagara Falls Boulevard	Auto Repair Shop	2018

RCRA Non Generator

One (1) NON GEN record was identified for this site. This site was identified as a site that no longer generates, transports, treats, stores or disposes of hazardous waste.

- Pep Boys #193 – 1025 Niagara Falls Boulevard

Hazardous Waste Manifest

One (1) HW Manifest record was identified for this site. This site has or had manifests for hazardous materials that they utilized or stored onsite.

- Pep Boys #193 – 1025 Niagara Falls Boulevard

NYSDEC Bulk Storage Database

One (1) UST/AST record was listed for this site:

- Pep Boys #193 – 1025 Niagara Falls Boulevard: One tank (closed-removed)

NYSDEC Spill Report Database

Two (2) Spill records were identified for this site:

- Car Fire – 1009-1025 Niagara Falls Boulevard: Spill #1006430 – other (opened 9/7/2010, closed 9/8/2010). Car fire caused tank to drop onto pavement. Spill was cleaned up, closed and met NYSDEC cleanup standards.
- Pep Boys #193 – 1025 Niagara Falls Boulevard: Spill #9912271 – unknown (opened 1/25/2000, closed 5/2/2000). Contamination found during tank removal. Spill was cleaned up, closed and met NYSDEC cleanup standards.

Enforcement & Compliance History Online

One (1) ECHO record was identified for this site. This database identifies properties that have compliance and enforcement actions.

- Pep Boys #193 – 1025 Niagara Falls Boulevard

3.24 Boulevard Mall – 1261-1269 Niagara Falls Boulevard

Site Inspection

This site is currently operated a shopping mall. The site includes several large building and the associated parking lots. The property is four parcels with the following SBL numbers: 54.03-1-24.4, 54.03-1-24.21, 54.03-1-24.22, and 67.06-1-1.111. Refer to Photos #26-29.

Aerial Photos

This site is depicted on the 1927, 1938, and 1951 photos as agricultural land. On the 1958 photo, a single large building is depicted on the site. Several additions have been constructed by the 1966 photo. On the 1978 and 1985 photos, more buildings have been constructed to the building and several smaller buildings are located around the main building. On the 1995, 2006, 2009, 2013, and 2017 photos, the site is similar to the current configuration.

NYSDEC Spill Report Database

Three (3) Spill records were identified for this site:

- Niagara Mohawk Boulevard Mall – 1227 Niagara Falls Boulevard: Spill #9106426 – equipment failure (opened 9/14/1991, closed 9/16/1991). Spill was cleaned up, closed and met NYSDEC cleanup standards.
- Kaufmann's – 1225 Niagara Falls Boulevard: Spill #0175412 – equipment failure (opened 10/17/2001, closed 12/24/2001). Contamination found while removing hydraulic lift. Spill was cleaned up, closed and met NYSDEC cleanup standards.
- Automatic Rolls/Northeast – Niagara Falls Boulevard - Mall: Spill #9406936 – traffic accident (opened 8/2/1994, closed 6/6/1995). Spill was cleaned up, closed and met NYSDEC cleanup standards.

NYSDEC Bulk Storage Database

One (1) UST/AST record was listed for this site:

- Kaufmann's Department Store – 1255 Niagara Falls Boulevard: 1 tank (closed-removed)

RCRA Generator

Four (4) RCRA GEN records were identified for this site. This database identified sites that generates, transports, treats, stores, or disposes of hazardous waste.

- Macy's – Boulevard #146 – 1255 Niagara Falls Boulevard
- Macy's – Boulevard Home #146B – 1255 Niagara Falls Boulevard
- Sears #1162 – 1261 Niagara Falls Boulevard

- Buy Buy Baby #3083 – 1261 Niagara Falls Boulevard

Enforcement & Compliance History Online

Four (4) ECHO records were identified for this site. This database identifies properties that have compliance and enforcement actions.

- Macy's – Boulevard #146 – 1255 Niagara Falls Boulevard
- Macy's – Boulevard Home #146B – 1255 Niagara Falls Boulevard
- Sears #1162 – 1261 Niagara Falls Boulevard
- Buy Buy Baby #3083 – 1261 Niagara Falls Boulevard

3.25 AudioMotive Creations – 1167 Niagara Falls Boulevard

Site Inspection

This site is currently an auto repair shop. The site includes the building and the associated parking lots. The property is one parcel with the following SBL number: 67.39-2-1.1. Refer to Photo #30.

Aerial Photos

This site is depicted as agricultural land on the 1927, 1938, and 1951 photos. The site is vacant on the 1958 photo. A single building is depicted on the site on the 1966, 1978, 1985, 1995, 2006, 2009, 2013, and 2017 photos.

City Directories

The following businesses were identified on this site in the city directories:

Address	Use	Years
1167 Niagara Falls Boulevard	Auto Repair Shop	1983-2018
1171 Niagara Falls Boulevard	Auto Repair Shop	1983-2018

NYSDEC Spill Report Database

Two (2) Spill records were identified for this site:

- Midas Drains – 1171 Niagara Falls Boulevard: Spill #9875468 – other (opened 3/8/1999, closed 10/12/1999). Oil was found in a storm culvert in front of this property. Floor drains were found to discharge to storm sewer. Drains were closed permanently. Spill was cleaned up, closed and met NYSDEC cleanup standards.
- Carubba Collision, Inc. – 1167 Niagara Falls Boulevard: Spill #9713614 – deliberate (opened 3/1/1998, closed 3/9/1998). Oil was found in a storm culvert in front of this property. Floor drains were found to discharge to storm sewer. Drains were closed permanently. Spill was cleaned up, closed and met NYSDEC cleanup standards.

RCRA Generator

One (1) RCRA GEN record was identified for this site. This database identified sites that generates, transports, treats, stores, or disposes of hazardous waste.

- Carubba Collision, Inc. – 1167 Niagara Falls Boulevard

Hazardous Waste Manifest

One (1) HW Manifest record was identified for this site. This site has or had manifests for hazardous materials that they utilized or stored onsite.

- Carubba Collision, Inc. – 1167 Niagara Falls Boulevard

3.26 Plaza – 1200 Niagara Falls Boulevard

Site Inspection

This site is currently a shopping plaza with numerous businesses. The site includes two large buildings and the associated parking lots. The property is one parcel with the following SBL number: 54.79-3-2.1. Refer to Photo #31.

Aerial Photos

This site is depicted as agricultural land on the 1927, 1938, and 1951 photos. A single large building and associated parking lot is depicted on the 1958 and 1966 photos. A second building is depicted on the site on the 1978, 1985, 1995, 2006, 2009, 2013, and 2017 photos.

Sanborn Maps

This site is depicted on the 1986 Sanborn Fire Insurance Map as a plaza with two buildings containing storefronts.

NYSDEC Spill Report Database

One (1) Spill record was identified for this site:

- Wilson Farms – 1244 Niagara Falls Boulevard: Spill #9213436 – equipment failure (opened 3/1/1993, closed 3/12/1993). Spill was cleaned up, closed and met NYSDEC cleanup standards.

Historic Cleaner

One (1) Historic Cleaner record was identified for this site. This database identifies sites that are considered potential dry cleaners, cleaners, laundries and/or laundromats.

- Arthur Furst – 1226 Niagara Falls Boulevard: 1969-1973

3.27 Goodyear Auto Service – 1280 Niagara Falls Boulevard

Site Inspection

This site is currently an auto repair shop. The site includes the building and the associated parking lots. The property is one parcel with the following SBL number: 54.71-2-13.1. Refer to Photo #32.

Aerial Photos

This site is depicted as agricultural land on the 1927, 1938, 1951, and 1958 photos. On the 1966, 1978, 1985, 1995, 2006, 2009, 2013, and 2017 photos the current building is depicted on the site.

Sanborn Maps

This site is depicted on the 1986 Sanborn Fire Insurance Map as an auto repair shop.

City Directories

The following business was identified on this site in the city directories:

Address	Use	Years
1280 Niagara Falls Boulevard	Auto Repair Shop	1987-1993

NYSDEC Bulk Storage Database

One (1) UST/AST record was listed for this site:

- Goodyear Auto Service Center – 1280 Niagara Falls Boulevard: Two tanks (both in service).

Hazardous Waste Manifest

One (1) HW Manifest record was identified for this site. This site has or had manifests for hazardous materials that they utilized or stored onsite.

- Goodyear Auto Service Center – 1280 Niagara Falls Boulevard

NYSDEC Spill Report Database

Three (3) Spill records were identified for this site:

- Goodyear Auto Service Center – 1280 Niagara Falls Boulevard: Spill #9302662 – equipment failure (opened 5/1/1993, closed 8/18/1993). A lift leaked hydraulic fluid onto the ground. Spill was cleaned up, closed and met NYSDEC cleanup standards.
- Goodyear Auto Service Center – 1280 Niagara Falls Boulevard: Spill #9113171 – equipment failure (opened 3/27/1992, closed 2/8/1993). A lift failed causing 50 gallons of hydraulic oil to leak under the concrete. Spill was cleaned up, closed and met NYSDEC cleanup standards.

- Goodyear Auto Service Center – 1280 Niagara Falls Boulevard: Spill #9416566 – equipment failure (opened 3/21/1995, closed 7/8/1995). Contamination was found during the removal of a hydraulic lift. Spill was cleaned up, closed and met NYSDEC cleanup standards.

RCRA Generator

One (1) RCRA GEN record was identified for this site. This database identified sites that generates, transports, treats, stores, or disposes of hazardous waste.

- Goodyear Auto Service Center – 1280 Niagara Falls Boulevard

Enforcement & Compliance History Online

One (1) ECHO record was identified for this site. This database identifies properties that have compliance and enforcement actions.

- Goodyear Auto Service Center – 1280 Niagara Falls Boulevard

3.28 Valu Muffler & Brake Auto Center – 1346 Niagara Falls Boulevard

Site Inspection

This site is currently an auto repair shop. The site includes the building and the associated parking lot. The property is one parcel with the following SBL number: 54.71-2-10. Refer to Photo #33.

Aerial Photos

This site is depicted as agricultural land on the 1927 and 1938 photos. A single small building is depicted on the site on the 1951, 1958, 1966 1978, 1985, 1995, 2006, 2009, 2013, and 2017 photos.

Sanborn Maps

This site is depicted on the 1986 Sanborn Fire Insurance Map as a gas station.

City Directories

The following business was identified on this site in the city directories:

Address	Use	Years
1346 Niagara Falls Boulevard	Auto Repair Shop	1983-1995

Historic Auto

One (1) Historic Auto record was identified for this site. This database identifies sites that are considered potential gas stations, filling stations, and/or service stations.

- Zinnis Friendly Service – 1346 Niagara Falls Boulevard: 1969-2005

3.29 Delta Sonic Car Wash – 1355 Niagara Falls Boulevard

Site Inspection

This site is currently a car wash, gas station, and auto repair shop. The site includes several buildings, associated parking lots, and two fueling areas. The property is one parcel with the following SBL number: 54.14-2-5.11. Refer to Photos #34-35.

Aerial Photos

This site is depicted as agricultural land on the 1927, 1938, 1951, and 1958 photos. The site is depicted as a gas station on the 1966, 1978, 1985, 1995, 2006, 2009, 2013, and 2017 photos.

City Directories

The following business was identified on this site in the city directories:

Address	Use	Years
1355 Niagara Falls Boulevard	Gas Station, Car Wash	1983-2018

RCRA Non Generator

One (1) NON GEN record was identified for this site. This site was identified as a site that no longer generates, transports, treats, stores or disposes of hazardous waste.

- Delta Sonic Car Wash – 1355 Niagara Falls Boulevard

Hazardous Waste Manifest

One (1) HW Manifest record was identified for this site. This site has or had manifests for hazardous materials that they utilized or stored onsite.

- Delta Sonic Car Wash – 1355 Niagara Falls Boulevard

NYSDEC Bulk Storage Database

One (1) UST/AST record was listed for this site:

- Delta Sonic Car Wash – 1355 Niagara Falls Boulevard: 46 tanks (22 in service, 24 closed-removed)

NYSDEC Spill Report Database

Nine (9) Spill records were identified for this site:

- Underneath Dispenser 3/4 – 1355 Niagara Falls Boulevard: Spill #1306629 – equipment failure (opened 9/24/2013, closed 1/8/2014). Gas leaked out of a faulty dispenser causing soil contamination. Entire site was upgraded and all tanks and lines were replaced. Spill was cleaned up, closed and met NYSDEC cleanup standards.

- Spill Number 8504373 – 1355 Niagara Falls Boulevard: Spill #8504373 – unknown (opened 3/8/1986, closed 3/8/1986). Spill was cleaned up, closed and met NYSDEC cleanup standards.
- Delta Sonic - Boulevard – 1355 Niagara Falls Boulevard: Spill #0514837 – housekeeping (opened 3/27/2006, closed 6/22/2006). Oil was found in retention pond. Spill was cleaned up, closed and met NYSDEC cleanup standards.
- Delta Sonic - Boulevard – 1355 Niagara Falls Boulevard: Spill #0102552 – human error failure (opened 6/6/2001, closed 7/16/2001). Customer overfilled gas tank. Spill was cleaned up, closed and met NYSDEC cleanup standards.
- Delta Sonic - Boulevard – 1355 Niagara Falls Boulevard: Spill #9406720 – human error (opened 8/17/1994, closed 8/17/1994). A valve was left open during a fuel delivery. Spill was cleaned up, closed and met NYSDEC cleanup standards.
- Delta Sonic - Boulevard – 1355 Niagara Falls Boulevard: Spill #9807773 – other (opened 9/25/1998, closed 11/5/1998). Soil contamination found during line replacement. Spill was cleaned up, closed and met NYSDEC cleanup standards.
- Delta Sonic - Boulevard – 1355 Niagara Falls Boulevard: Spill #0900340 – equipment failure (opened 4/9/2009, closed 4/10/2009). Gas leaked onto the ground due to a faulty shut-off valve. Spill was cleaned up, closed and met NYSDEC cleanup standards.
- Delta Sonic - Boulevard – 1355 Niagara Falls Boulevard: Spill #0910621 – human error (opened 12/29/2009, closed 2/23/2010). Oil spilled into basement due to valve being left open. Spill was cleaned up, closed and met NYSDEC cleanup standards.
- Delta Sonic – 1355 Niagara Falls Boulevard: Spill #1508488 – equipment failure (opened 11/16/2015, closed 11/17/2015). Hydraulic line broke spilling oil onto the ground. Spill was cleaned up, closed and met NYSDEC cleanup standards.

Leaking Storage Tanks

Two (2) LTANKS records were identified for this site:

- Delta Sonic – 1355 Niagara Falls Boulevard: Spill #8703113 – tank test failure (opened 7/16/1987, closed 8/5/1987). Tank failed its tightness test. Tank was retested and passed. Spill was closed and met NYSDEC cleanup standards.
- Delta Sonic – 1355 Niagara Falls Boulevard: Spill #9204430 – tank failure (opened 11/12/1992, closed 12/10/1992). Groundwater contamination was found during tank removal. Spill was cleaned up, closed and met NYSDEC cleanup standards.

Historic Auto

One (1) Historic Auto record was identified for this site. This database identifies sites that are considered potential gas stations, filling stations, and/or service stations.

- Delta Sonic Car Wash – 1355 Niagara Falls Boulevard: 1993-2014

Enforcement & Compliance History Online

One (1) ECHO record was identified for this site. This database identifies properties that have compliance and enforcement actions.

- Delta Sonic Car Wash – 1355 Niagara Falls Boulevard

Aerometric Information Retrieval System

One (1) AIRS record was identified for this site. This database identifies sites that are or were point source emissions sources.

- Delta Sonic Car Wash – 1355 Niagara Falls Boulevard

3.30 Firestone Complete Auto Care – 3893 Maple Road

Site Inspection

This site is currently an auto repair shop. The site includes the building and the associated parking lot. The property is one parcel with the following SBL number: 54.03-1-13. Refer to Photo #36.

Aerial Photos

This site is depicted on the 1927, 1938, 1951, and 1958 photos as agricultural land. On the 1966 photo, the site is part of a parking lot. The current building is depicted on the 1978, 1985, 1995, 2006, 2009, 2013, and 2017 photos.

City Directories

The following businesses were identified on this site in the city directories:

Address	Use	Years
1303 Niagara Falls Boulevard	Auto Repair Shop	1983
3931 Maple Road	Auto Repair Shop	1988-2019

RCRA Non Generator

One (1) NON GEN record was identified for this site. This site was identified as a site that no longer generates, transports, treats, stores or disposes of hazardous waste.

- Bridgestone Firestone – 3893 Maple Road

NYSDEC Bulk Storage Database

One (1) UST/AST record was listed for this site:

- Firestone Complete Auto Care – 3931 Maple Road: One tank (in service)

Leaking Storage Tanks

One (1) LTANKS record was identified for this site:

- Firestone – 3931 Maple Road: Spill #9212411 – tank failure (opened 8/5/1992, closed 2/3/1993). A 550-gallon waste oil tank was removed. Spill was cleaned up, closed and met NYSDEC cleanup standards.

Enforcement & Compliance History Online

One (1) ECHO record was identified for this site. This database identifies properties that have compliance and enforcement actions.

- Bridgestone Firestone - 3893 Maple Road

3.31 Premiere Group – 3900 Maple Road

Site Inspection

This site is currently a retail store. The site includes the large building, associated parking lots, and mowed lawn. The property is one parcel with the following SBL number: 54.14-2-7.111. Refer to Photo #37.

Aerial Photos

This site is depicted on the 1927, 1938, 1951, 1958, and 1966 photos as agricultural land. On the 1978, 1985, 1995, 2006, and 2009 photos, a single building and large parking lot is depicted on the site. The current building and parking lot are depicted on the site on the 2013 and 2017 photos.

City Directories

The following businesses were identified on this site in the city directories:

Address	Use	Years
3900 Maple Road	Auto Repair Shop	1973-1998
3900 Maple Road	Store	2014-2019

RCRA Non Generator

One (1) NON GEN record was identified for this site. This site was identified as a site that no longer generates, transports, treats, stores or disposes of hazardous waste.

- Ed Taylor Lincoln Mercury – 3900 Maple Road

Hazardous Waste Manifest

One (1) HW Manifest record was identified for this site. This site has or had manifests for hazardous materials that they utilized or stored onsite.

- Ed Taylor Lincoln Mercury – 3900 Maple Road

NYSDEC Bulk Storage Database

One (1) UST/AST record was listed for this site:

- Ed Taylor Lincoln Mercury – 3900 Maple Road: 6 tanks (closed-removed)

NYSDEC Spill Report Database

Three (3) Spill records were identified for this site:

- Former Ed Taylor Lincoln Mercury – 3900 Maple Road: Spill #1001596 – equipment failure (opened 5/11/2010, closed 6/23/2011). Contamination was found during installation of hydraulic lifts. Contaminated soil and two tanks were removed. Spill was cleaned up and closed but did not meet NYSDEC cleanup standards.
- Former Ed Taylor Lincoln Mercury – 3900 Maple Road: Spill #9975473 – housekeeping failure (opened 10/13/1999, closed 12/9/1999). Paving company was reportedly allowing petroleum to enter storm sewers. No cleanup was necessary. Spill was closed and met NYSDEC cleanup standards.
- Goldome – 3480 Maple Road: Spill #8702308 – unknown cause (opened 6/17/1987, closed 6/25/1986). Contamination was reported at the site. The site was inspected and none was found. Spill was closed and met NYSDEC cleanup standards.

Leaking Storage Tanks

One (1) LTANKS record was identified for this site:

- Former Ed Taylor Lincoln Mercury – 3900 Maple Road: Spill #9201849 – tank failure (opened 5/14/1992, closed 4/25/1994). Contamination was found during tank removal. Spill was cleaned up, closed and met NYSDEC cleanup standards.

Enforcement & Compliance History Online

One (1) ECHO record was identified for this site. This database identifies properties that have compliance and enforcement actions.

- Ed Taylor Lincoln Mercury – 3900 Maple Road

Aerometric Information Retrieval System

One (1) AIRS record was identified for this site. This database identifies sites that are or were point source emissions sources.

- Premier Gourmet – 3900 Maple Road

3.32 Sweet Home Middle School – 4150 Maple Road

Site Inspection

This site is currently a public school. The site includes the large building, associated parking lots, and athletic fields. The property is one parcel with the following SBL number: 54.04-1-5. Refer to Photo #38.

Aerial Photos

This site is depicted on the 1927, 1938, 1951, and 1958 photos as agricultural land. On the 1966, 1978, 1985, 1995, 2006, 2009, 2013, and 2017 photos a large building and athletic fields are depicted on the site.

City Directories

The following business was identified on this site in the city directories:

Address	Use	Years
4150 Maple Road	School	1963-2019

NYSDEC Bulk Storage Database

One (1) UST/AST record was listed for this site:

- Sweet Home Junior High School – 4150 Maple Road: 1 tank (closed-removed)

NYSDEC Spill Report Database

Two (2) Spill records were identified for this site:

- Sweet Home Junior High School – 4150 Maple Road: Spill #0608981 – other (opened 11/6/2006, closed 3/9/2007). A bushing broke on a pad mount transformer spilling oil. The contaminated soil was removed. Spill was cleaned up, closed and met NYSDEC cleanup standards.
- Sweet Home Junior High School – 4150 Maple Road: Spill #9509066 – human error (opened 10/23/1995, closed 10/23/1995). Muriatic acid and hypochloride were mixed in a container producing fumes but no spillage. Spill was closed and met NYSDEC cleanup standards.

3.33 NOCO Express – 4265 Maple Road

Site Inspection

This site is currently a gas station. The site includes the building, associated parking lot, and fueling area. The property is one parcel with the following SBL number: 54.74-3-13. Refer to Photo #39.

Aerial Photos

This site is depicted as agricultural land on the 1927, 1938, 1951, 1958, and 1966 photos. The site is depicted as a gas station on the 1978, 1985, 1995, 2006, 2009, 2013, and 2017 photos.

City Directories

The following business was identified on this site in the city directories:

Address	Use	Years
4265 Maple Road	Gas Station	2005-2014

NYSDEC Bulk Storage Database

One (1) UST/AST record was listed for this site:

- NOCO Express – 4265 Maple Road: Five tanks (2 in service, 3 closed-removed)

NYSDEC Spill Report Database

One (1) Spill record was identified for this site:

- Noco – 4265 Maple Road: Spill #0751262 – equipment failure (opened 12/26/2007, closed 8/3/2012). Contamination found while upgrading the pump island. The contaminated soil was removed. Spill was cleaned up and closed but did not meet NYSDEC cleanup standards.

Leaking Storage Tanks

One (1) LTANKS record was identified for this site:

- Noco Energy Station – Maple Road and Sweet Home Road: Spill #9709710 – tank removal (opened 11/19/1997, closed 3/11/1998). Contaminated soil was found and removed during tank removal. Spill was cleaned up and closed but did not meet NYSDEC cleanup standards.

Historic Auto

One (1) Historic Auto record was identified for this site. This database identifies sites that are considered potential gas stations, filling stations, and/or service stations.

- Dukarm's Service – 4265 Maple Road: 1982-1989

3.34 Mobil – 4291 Maple Road

Site Inspection

This site is currently a gas station. The site includes the building, associated parking lot, and fueling area. The property is one parcel with the following SBL number: 54.04-2-17. Refer to Photo #40.

Aerial Photos

This site is depicted as agricultural land on the 1927, 1938, 1951, and 1958 photos. On the 1966, a small building is depicted on the site. The site is depicted as a gas station on the 1978, 1985, 1995, 2006, 2009, 2013, and 2017 photos.

City Directories

The following business was identified on this site in the city directories:

Address	Use	Years
4291 Maple Road	Gas Station	1973-2019

NYSDEC Bulk Storage Database

One (1) UST/AST record was listed for this site:

- EZ Mart – 4291 Maple Road: 9 tanks (3 in service, 6 closed-removed)

NYSDEC Spill Report Database

Four (4) Spill records were identified for this site:

- EZ Mart – 4291 Maple Road: Spill #9600093 – equipment failure (opened 4/2/1996, closed 4/3/1996). Spill was cleaned up, closed and met NYSDEC cleanup standards.
- EZ Mart – 4291 Maple Road: Spill #9811632 – housekeeping (opened 12/16/1998, closed 6/13/2007). Gas tank was taking on water. Soil contamination was found when the tank was uncovered. Spill was cleaned up and closed but did not meet NYSDEC cleanup standards.
- EZ Mart – 4291 Maple Road: Spill #8603239 – human error (opened 8/9/1986, closed 12/24/1986). An underground tank was punctured when new lines were installed. Spill was cleaned up, closed and met NYSDEC cleanup standards.
- Maple Sunoco – 4291 Maple Road: Spill #1303372 – unknown cause (opened 6/28/2013, closed 10/22/2014). A Phase II investigation showed soil and groundwater contamination. Three tanks were removed along with the contaminated soil. Spill was cleaned up and closed but did not meet NYSDEC cleanup standards.

Leaking Storage Tanks

Two (2) LTANKS records were identified for this site:

- North Camp RV & Marine – Maple Road & Sweet Home Road: Spill #8606881 - tank failure (opened 2/9/1987, closed 4/16/1987). Two tanks were removed and no contamination was found. Spill was cleaned up, closed and met NYSDEC cleanup standards.
- EZ Mart – 4291 Maple Road: Spill #1110941 – tank test failure (opened 12/8/2011, closed 6/28/2013). A tank was found to be taking on water. The tank

was taken out of service. The leaking tank was removed under a new Spill #1303372 (see above). This spill record was closed but did not meet NYSDEC cleanup standards.

Historic Auto

One (1) Historic Auto record was identified for this site. This database identifies sites that are considered potential gas stations, filling stations, and/or service stations.

- Erin's Automotive & Transport – 4291 Maple Road: 1970-2014

Integrated Compliance Information System

One (1) ICIS record was identified for this site. This record identifies properties that have Federal Administrative and Judicial enforcement actions.

- Herrscher's Express – 4291 Maple Road

Enforcement & Compliance History Online

One (1) ECHO record was identified for this site. This database identifies properties that have compliance and enforcement actions.

- Herrscher's Express – 4291 Maple Road

3.35 Anchor Bar – 4300 Maple Road

Site Inspection

This site is currently a restaurant. The site includes the building, associated parking lot, and mowed lawn. The property is one parcel with the following SBL number: 54.04-2-18.14. Refer to Photo #41.

Aerial Photos

This site is depicted as agricultural land on the 1927, 1938, 1951, and 1958 photos. On the 1966 and 1978 photos, a small building is depicted on the site. On the 1985, 1995, 2006, 2009, 2013, and 2017 photos, the current building is depicted on the site.

Historic Auto

One (1) Historic Auto record was identified for this site. This database identifies sites that are considered potential gas stations, filling stations, and/or service stations.

- University Mobile Station – 4264 Maple Road: 1972

3.36 Ball Pump Station – 1201 Sweet Home Road

Site Inspection

This site is currently operated by the Erie County Water Authority as a water supply facility. The site includes two buildings, two large aboveground tanks, associated parking areas, and open land. The property is one parcel with the following SBL number: 54.04-2-6.1. Refer to Photos #42-43.

Aerial Photos

This site is depicted as agricultural land on the 1927, 1938, 1951, 1958, and 1966 photos. On the 1978, 1985, 1995, 2006, 2009, 2013, and 2017 photos, there are two large aboveground tanks and a large building on the site.

NYSDEC Spill Report Database

Two (2) Spill records were identified for this site:

- Ball Pump Station and Tanks – Sweet Home Road: Spill #1603248 – unknown (opened 6/25/2016, closed 7/6/2016). Hydraulic fluid leaked from excavator. Spill was cleaned up and closed but did not meet NYSDEC cleanup standards.
- Ball Pump Station – Sweet Home Road: Spill #0375269 – equipment failure (opened 8/26/2003, closed 11/3/2003). Hydraulic line broke on boom truck. Spill was cleaned up and closed but did not meet NYSDEC cleanup standards.

Leaking Storage Tanks

One (1) LTANKS record was identified for this site:

- Ball Pump Station – Sweet Home Road: Spill #9209938 – tank failure (opened 11/20/1992, closed 2/3/1993). Soil contamination was found. Contaminated soil was removed and tank was filled with sand. Spill was cleaned up, closed and met NYSDEC cleanup standards.

RCRA Generator

One (1) RCRA GEN record was identified for this site. This database identified sites that generates, transports, treats, stores, or disposes of hazardous waste.

- Ball Pump Station and Tanks – Sweet Home Road

Hazardous Waste Manifest

One (1) HW Manifest record was identified for this site. This site has or had manifests for hazardous materials that they utilized or stored onsite.

- Ball Pump Station and Tanks – Sweet Home Road

3.37 University of Buffalo – Millersport Highway

Site Inspection

This site is currently the State University of New York at Buffalo North campus. The site includes many large buildings, associated parking lots, athletic facilities, maintained lawns and natural habitat including several large ponds. The property is one parcel with the following SBL number: 55.01-1-1. Refer to Photo #44.

Aerial Photos

This site is depicted as agricultural land and rural residential land on the 1927, 1938, 1951, 1958, and 1966 photos. On the 1978, 1985, 1995, 2006, 2009, 2013, and 2017 photos, the site is depicted as a university campus.

NYSDEC Bulk Storage Database

Two (2) UST/AST records were listed for this site:

- SUNY at Buffalo – North Campus- Alumni Arena Pool – The John Beane Center – Physical Plant: 1 tank (closed)
- SUNY at Buffalo – North Campus – Service Building: 113 tanks (55 in service, 53 closed-removed, 4 closed prior to 3/1991, and 1 converted to non-regulated use.)

NYSDEC Spill Report Database

Twelve (12) Spill records were identified for this site:

- SUNY at Buffalo – Millersport Highway: Spill #9000336 – abandoned drums (opened 4/10/1990, closed 4/12/1990). Four drums found when a containment pond was pumped out. Spill was cleaned up, closed and met NYSDEC cleanup standards.
- Gas from car at UB – SUNY at Buffalo: Spill #8806382 – equipment failure (opened 10/31/1988, closed 10/31/1988). Car was found leaking gas in parking lot. Spill was cleaned up, closed and met NYSDEC cleanup standards.
- University of Buffalo – Jarvis Hall: Spill #8708045 – human error (opened 12/16/1987, closed 4/5/1988). Oil stain was found in parking lot. Spill was cleaned up, closed and met NYSDEC cleanup standards.
- SUNYAB - Cooke Hall – Putnam Way: Spill #0175123 – equipment failure (opened 5/31/2001, closed 8/7/2001). A failed valve caused a tank to leak within the basement. Spill was cleaned up, closed and met NYSDEC cleanup standards.
- SUNYAB Amherst Tank – Maple and John Beane Center: Spill #0075497 – equipment failure (opened 11/15/2000, closed 2/23/2001). Contamination was found during tank removal. Contaminated soil and tank were removed. Spill was cleaned up, closed and met NYSDEC cleanup standards.
- Truck at SUNY Amherst – Frontier Road: Spill #9975668 – human error (opened 2/3/2000, closed 5/11/2000). Tractor trailer ripped off saddle tank at construction site. Spill was cleaned up, closed and met NYSDEC cleanup standards.

- SUNY Buffalo North Campus – Service Center Road: Spill #0101732 – unknown (opened 5/15/2001, closed 11/8/2001). Contamination was found during tank removal. Contaminated soil and tank were removed. Spill was cleaned up, closed and met NYSDEC cleanup standards.
- SUNYAB-Amherst – Millersport Building 40: Spill #9007861 – deliberate (opened 10/8/1990, closed 10/25/1990). Complaint of waste oil dumping at a construction site. No spill was found. Spill was closed and met NYSDEC cleanup standards.
- UB Campus – Skinnersville Road: Spill #9207489 – unknown (opened 9/28/1992, closed 10/20/1992). Sheen was reported coming from campus. No spill was found. Spill was closed and met NYSDEC cleanup standards.
- Blue Bird Bus Line – SUNY Amherst Campus: Spill #8805153 – equipment failure (opened 9/14/1988, closed 9/21/1988). Bus fuel tank leaking out fuel when making turns. Spill was cleaned up, closed and met NYSDEC cleanup standards.
- SUNY at Buffalo – Frontier Street: Spill #0206015 – deliberate (opened 9/11/2002, closed 9/11/2002). Janitors were reportedly dumping used cleaning supplies into sanitary sewer. No spill was found. Spill was closed and met NYSDEC cleanup standards.
- NYS SUNY Campus – Jarvis Hall: Spill #0104381 – unknown (opened 7/24/2001, closed 2/19/2002). Contamination was found during tank removal. Contaminated soil and tank were removed. Spill was cleaned up, closed and met NYSDEC cleanup standards.

Leaking Storage Tanks

Five (5) LTANKS records were identified for this site:

- University of Buffalo – North Campus – Baird Hall: Spill #0104703 – tank failure (opened 8/1/2001, closed 1/30/2003). Contamination was found during tank removal. Contaminated soil and tank were removed. Spill was cleaned up and closed but did not meet NYSDEC cleanup standards.
- Alumni Arena - SUNYAB – Webster Road: Spill #9805985 – tank failure (opened 8/1/1998, closed 11/27/1998). Tank was found to be taking on water. Contamination was found. Contaminated soil and tank were removed. Spill was cleaned up, closed and met NYSDEC cleanup standards.
- Jacob's Management Center – SUNY Buffalo: Spill #0102567 – tank failure (opened 6/7/2001, closed 1/29/2003). Soil contamination was found during tank removal. Contaminated soil and tank were removed. Spill was cleaned up and closed but did not meet NYSDEC cleanup standards.
- SUNY at Buffalo – Millersport Highway 265: Spill #9706838 – tank test failure (opened 9/5/1997, closed 7/24/2001). Tank failed tightness tank and was removed. Spill was cleaned up, closed and met NYSDEC cleanup standards.
- State University Buffalo North – Lockwood Library: Spill #0011535 – tank failure (opened 11/20/1992, closed 2/3/1993). Contamination was found during tank removal. Contaminated soil was removed. Spill was cleaned up, closed and met NYSDEC cleanup standards.

RCRA Generator

One (1) RCRA GEN record was identified for this site. This database identified sites that generates, transports, treats, stores, or disposes of hazardous waste

- CVS Pharmacy #1227 – 520 Lee Entrance

Enforcement & Compliance History Online

One (1) ECHO record was identified for this site. This database identifies properties that have compliance and enforcement actions.

- CVS Pharmacy #1227 – 520 Lee Entrance

Hazardous Waste Manifest

One (1) HW Manifest record was identified for this site. This site has or had manifests for hazardous materials that they utilized or stored onsite.

- CVS Pharmacy #1227 – 520 Lee Entrance

3.38 Office Building – 140 John James Audubon Parkway

Site Inspection

This site is currently an office building. The site includes the large building, associated parking lots, maintained lawns, and wooded land. The property is one parcel with the following SBL number: 41.03-1-74.1. Refer to Photo #45.

Aerial Photos

This site is depicted as agricultural land on the 1927, 1938, 1957, 1958, and 1966 photos. On the 1978 photo, the site is wooded land. A single large building is depicted on this site on the 1985, 1995, 2006, 2009, 2013, and 2017 photos.

City Directories

The following business was identified on this site in the city directories:

Address	Use	Years
140 John James Audubon Parkway	Office Building	1983-2019

NYSDEC Bulk Storage Database

One (1) UST/AST record was listed for this site:

- CM Headquarters Building – 140 John James Audubon Parkway: 1 tank (closed-removed).

Leaking Storage Tanks

One (1) LTANKS record was identified for this site:

- Columbus McKinnon Inc. – 140 John James Audubon Parkway: Spill #9210347 – tank failure (opened 12/4/1992, closed 2/22/1993). A tank failed its tightness test and was removed. Spill was cleaned up, closed and met NYSDEC cleanup standards.

3.39 Town of Amherst – 350 John James Audubon Parkway

Site Inspection

This site is currently Town of Amherst offices including Amherst Police Department, Town Court, and Senior Transportation Service. In addition, the site contains the Buffalo & Erie County Public Library Audubon Branch. The site includes several buildings, associated parking lots, and maintained lawn. The property is one parcel with the following SBL number: 41.03-1-66. Refer to Photos #46-47.

Aerial Photos

This site is depicted as agricultural land on the 1927, 1938, 1951, 1958, and 1966 photos. On the 1978 photo, a single building is depicted on the site. A second building is depicted on the site on the 1985 photo and a third building is depicted on the 1995 photo. All the current buildings are depicted on the site on the 2006, 2009, 2013, and 2017 photos.

City Directories

The following businesses were identified on this site in the city directories:

Address	Use	Years
350 John James Audubon Parkway	Library	1992-2019
370-500 John James Audubon Parkway	Town Government Offices	1983-2019

NYSDEC Bulk Storage Database

One (1) UST/AST record was listed for this site:

- Town of Amherst Police Department – 500 John James Audubon Parkway: 8 tanks (6 in service, 2 closed-removed).

Leaking Storage Tanks

One (1) LTANKS record was identified for this site:

- Amherst Police Department – 500 John James Audubon Parkway: Spill #9408494 - tank test failure (opened 9/26/1994, closed 6/15/1995). The tank and contaminated soil were removed. Spill was cleaned up, closed and met NYSDEC cleanup standards.

Enforcement & Compliance History Online

One (1) ECHO record was identified for this site. This database identifies properties that have compliance and enforcement actions.

- Town of Amherst Police Department – 500 John James Audubon Parkway

Integrated Compliance Information System

One (1) ICIS record was identified for this site. This record identifies properties that have Federal Administrative and Judicial enforcement actions.

- Town of Amherst Police Department – 500 John James Audubon Parkway

The following properties were identified within the search radius and were reviewed. No identified environmental concerns were identified for these sites that would impact the proposed project:

- NYSDOT BIN 1-07260-1 I-290 SB Brg Over Sweethome
- NYSDOT Bin 1001590 - Main St over NY Rt 1
- Wegmans #0082 - 675 Alberta Dr
- Station 124 - 48 Alameda Dr
- Orken Lawncare - 514 Capen Blvd
- Northtown Plaza - 2125 Eggert Rd
- Marty's Autopro Center - 2131 Eggert Rd
- Savers Store #1217 - 2309 Eggert Rd
- Hancock Fabrics - Eggert & Sheridan Dr
- New Opportunities Co - 245 Hawthorne Ave
- Goodyear Tire - 200 JJ Audubon Pkwy
- Honeywell Inc. - 251 JJ Audubon Pkwy
- Doug Al Automotive - 252 Kenmore Ave
- Tn. Tonawanda Parks - Lincoln Park
- Kwik Kleen Inc. - 3584 Main St
- Parkhill & Hart Laundry - 3586 Main St
- Benderson Development - 3608 Main St
- Boulevard Inn & Suit - 3612 Main St
- Blackwell Plaza Service - 3614 Main St
- Eddies Ashland Service - 3620 Main St
- Frontier Oil Co - 3624 Main St
- I/A/O 3 Mallard Ct - 3 Mallard Ct E
- Commercial Property - 4080-120 Maple Rd
- University Mobile St - 4264 Maple Rd
- Grand Island Sls Sv - 190 Meadow Lea
- Mel Ott Ball Field - Meyer Rd
- Baughman Magic Seal - 44 Meyer Rd
- Boulevard Tower Apts - 120 Meyer Rd
- Dicks Sporting Goods - 281 Meyer Rd
- Union Concrete Co. - 451 Meyers Rd
- Ellicott Creek Flood - 2350 N Forest Rd
- United Cerebral Palsy - 2360 N Forest
- Conference Center - 2390 N Forest Rd
- FKQ Conference Center - 2401 N Forest Rd
- Jewish Community Cen - 2640 N Forest Rd
- Kadimah School - 2675 N Forest Rd
- Amherst Highway Dept. - N Forest Rd
- STS Car Service - 1435 Niagara Falls Blvd
- Blue Star Dry Cleaner - 1436 Niagara Falls Blvd
- Princeton Housing Assoc. - 165 Princeton Ave
- Morris & Reiman Wr - 3900 Rensch Rd
- Rensch Road Research - 4080 Rensch Rd
- Old Man Precision Auto - 4200 Rensh Rd
- Pinto Construction - 1193 Sweet Home Rd
- World Auto Painting - 2880 Sheridan Dr
- Prints Charming - 2900 Sheridan Dr
- Advance Auto Parts - 2907 Sheridan Dr
- Northtown Plaza - 3097 Sheridan Dr
- BJ's Amherst Gas - 3050 Sheridan Dr
- BJ's Wholesale Club - 3056 Sheridan Dr
- Northtown 1 Hour Cleaner - 3075 Sheridan Dr
- Joseph's Services - 3077 Sheridan Dr
- BJ's Wholesale Club - 3080 Sheridan Dr
- Northtown Texaco - 3120 Sheridan Dr
- Ony Biotech 1576 - Sweet Home Rd
- NOCO Energy - 82 Treadwell Rd
- Windermere Blvd School - 291 Windermere Blvd
- Curtis Park U.P. Church - 748 Woodland Dr

4.0 CONCLUSIONS AND RECOMMENDATIONS

Thirty-nine (39) properties were identified in this Phase I ESA Report that may pose an environmental risk and have a chance to affect the Metro Rail Expansion Project. Each site is summarized in **Table 1** with a recommendation for either possible additional investigatory work (i.e., a Phase II Detailed Site Investigation) or the suggestion that an Environmental Monitor be made available to review soil conditions and address any concerns identified in the field.

While all of these listed properties have been identified as having a likelihood of the presence of subsurface soil or groundwater contamination or orphan tanks, only a limited number will likely have a physical and economic impact on the project. The reason for this is that documentation exists that some level of environmental remediation has already occurred and it is possible that any remaining contamination will be at a concentration below the NYSDEC soil cleanup objectives (SCOs) or at least this may be assumed for those spill sites reported as having met NYSDEC's "standard". At some sites the physical limits of disruption may not be significant enough to impact contaminated materials on that property. Our recommendation would suggest a review of the site-specific construction impacts be performed against the information found within this report to develop a detailed environmental investigation or a monitoring plan for each site. If any property is acquired, a Detailed Site Investigation should be performed in areas where contamination may be suspected.

From the list, thirty (30) sites are or have been auto repair shops, gas stations or affiliated with auto sales and maintenance. Based on past experience this is a set of historical property usage that often are later determined to exhibit the presence of contamination as result of the release of fuels, oils, solvent cleaning solutions and other chemicals. These materials may be released from ASTs, USTs, cleaning stations, hydraulic lifts, floor drains, oil/water separators and as a result of intentional dumping. The presence of contamination is more common with older business operated prior to the onset of environmental regulations requiring tank registration and testing and proper waste disposal. Newer businesses established after approximately 1980 are less likely to have handled materials in a manner that would have contributed to contamination of the environment.

There is also a potential that some of these sites may have abandoned and unmarked USTs within or adjacent to the existing ROW because of known or suspected former use as petroleum storage/retail sites and their proximity to the roadway. Confirmation that the tanks are no longer present would require that a geophysical survey be conducted in the proposed and existing ROW in these locations to determine whether these USTs and ancillary piping are still present. Locating the USTs would prepare for their proper removal prior to construction; however, their removal, if present, can also be addressed during construction through a contingency in the budget. A total of twenty-seven (27) sites have or had USTs present at some time. Many of these tanks have been removed though some of the reviewed records indicate that the remediation work did not meet NYSDEC standards meaning contamination was left behind in the subsurface. One of the most common causes of contamination on transportation projects is releases from USTs in close proximity to the adjacent roadway or utility corridor.

Three (3) of the sites are former dry cleaners that are of concern due to past usage of dry cleaning compounds. If deeper excavations (greater than 3 feet) are required adjacent to these sites, they should be investigated for the presence of chlorinated solvent contamination in the subsurface by analyzing select soil samples for Target Compound List (TCL) volatiles or that a contingency be placed within the budget to address possible soil remediation costs during construction.

Property acquisitions are proposed at four (4) of the sites identified in this report however, this will likely change as the project is progressed. Since property acquisition is anticipated for these sites, we recommend that a HW/CM Detailed Site Investigation be considered at these sites.

Prior to or concurrent with final design, detailed hazardous waste/contaminated materials site investigations (Phase II Field Studies) should be performed at those sites with the greatest likelihood of contamination, where substantial soil disturbance is proposed, and where historical usage and/or current environmental information identifies potential concern for property acquisition costs. The scope of the environmental investigation should include drilling investigations conducted with a direct push "hydraulic" rig or rotary drill rig to collect soil samples for retrieval and examination. Soil samples should be collected and analyzed for both Target Compound List (TCL) and Target Analyte List (TAL) parameters for volatile, semi-volatile, pesticides, PCBs, and metals including mercury, cyanide and hexavalent chromium. If any of the results indicate that the sample has the potential to be hazardous, the soil sample would be further analyzed under Toxicity Characteristic Leaching Procedure (TCLP) methodology (EPA method 1311) for the parameter(s) in question. This additional TCLP analysis would allow for the determination of whether the samples meet the definition of a RCRA hazardous waste. The results of these field studies would provide information to support the development of environmental remediation cost estimates and to determine budgetary allowances that should be set aside for construction.

To identify how contamination that is discovered in the field would be addressed, the Contractor would be required to prepare a site-wide Soil Management Plan prior to the start of work outlining procedures to be followed any time evidence of contamination, and/or potential contamination, is suspected or identified. Once evidence of possible contamination is identified by the Contractor in the field, an Environmental Monitor would be called by the Contractor to assist with the screening and management of soils that show signs of contamination (i.e., strange or noxious odors, unnatural colors or sheen, odors characteristic of petroleum or solvent contamination, elevated volatile vapor readings as measured by field screening instruments). These measures would allow for the protection of on-site workers, collection of any necessary samples, and separation of contaminated from non-contaminated soil. As warranted, ambient air would be monitored for the protection of on-site workers and soil screening would be performed through visual observations and use of a photoionization detector (PID) or similar instrument. The Environmental Monitor would follow the procedures described in a Field Organic Vapor Monitoring Plan prepared by the Contractor.

However, not all contaminated sites exhibit signs of contamination such as petroleum odors, unnatural colors or sheen, or elevated volatile vapor readings as measured by field screening

instruments. During construction, soils excavated from industrial and commercial sites identified in this assessment as having the potential for contamination, would be closely reviewed and characterized by the Contractor to coordinate their proper management and disposal. The establishment and use of an excavated soil laydown yard(s) would be a necessary component of the Soil Management Plan to provide a means to stockpile and test suspect soils generated during this project. Testing of materials associated with historical industrial property uses would be conducted before releasing soils to the Contractor as unclassified excavation.

Mitigation strategies would start by monitoring excavated soils for evidence of contamination. Any materials that were identified as contaminated would be handled within a temporary work exclusion zone that restricts the area to trained and properly protected workers in proximity to the excavated materials. A direct reading volatile vapor meter would be used by the environmental monitor to adjust the exclusion zone limits. Dust suppression techniques would be employed if necessary. The Contractor would also develop a Site-Specific Health and Safety Plan in conjunction with the Soil Management Plan to address the concerns associated with working with hazardous and contaminated materials found in the excavation materials.

Contaminated soils would be managed in areas identified for material stockpiles or direct loaded for transport to an approved landfill. Stockpiled soils would be either placed on impervious pavement or placed on polyethylene sheeting and covered with sheeting or an equivalent material and properly weighted to prevent contaminated runoff from precipitation and the release of odors. Any soils stored in roll-off containers awaiting transport would be completely covered and secured with waterproof tarpaulins. During transport, contaminated soils shall be covered to control dust emissions. Covering the materials during stockpile and transport would mitigate potential public exposure to dust and contamination.

These recommendations are based on the construction work proposed as of April 2019.

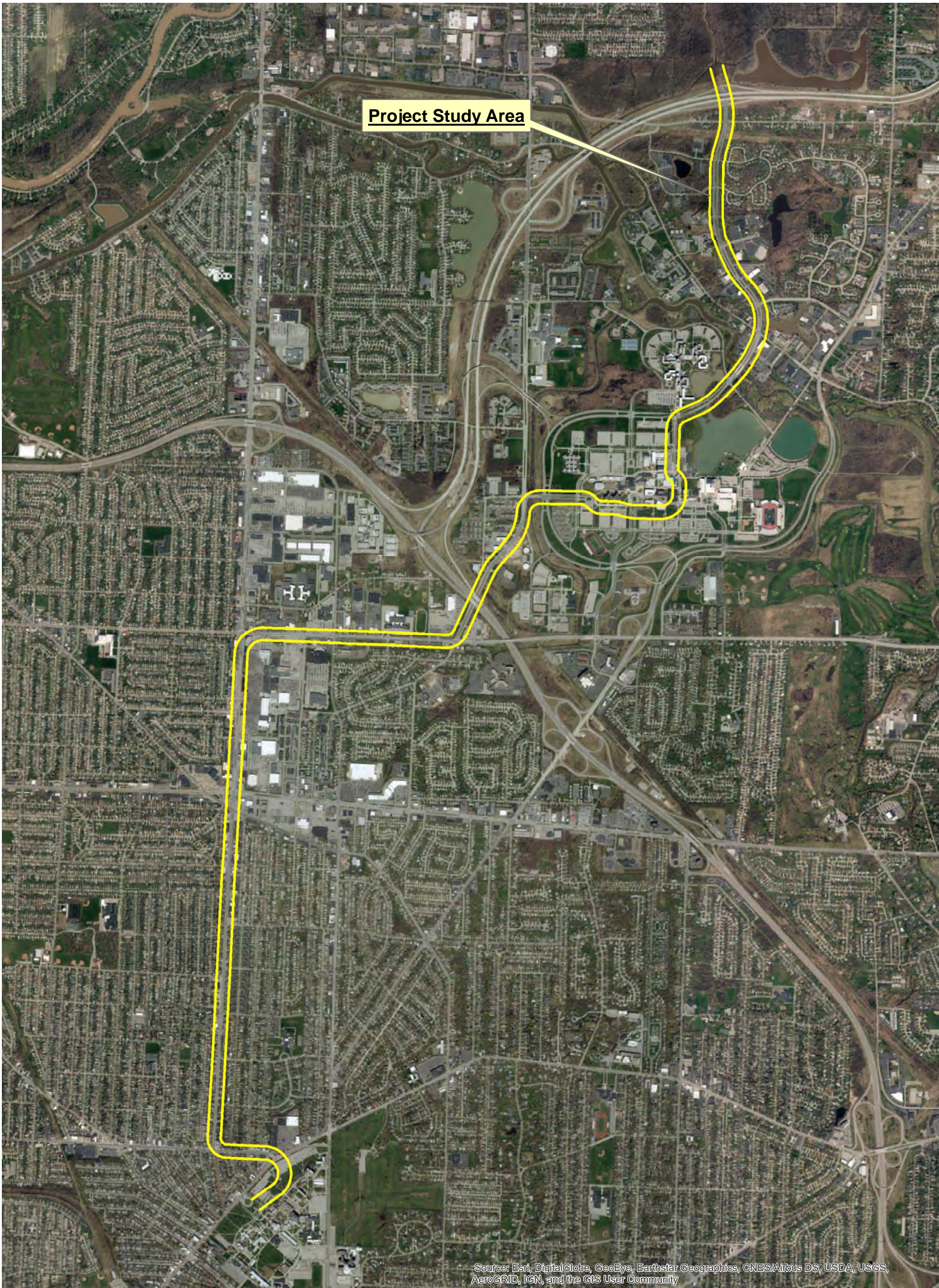
Table 1 - Summary of Recommendations

Site ID #	Property Name and Address	Current Owner	SBL Number(s)	Current or Former Uses				Potential Environmental Concerns	Property Rating	ROW Taking (Y/N)	Recommendation
				Auto Related Industry (Gas Station, Auto Sales & Service, Auto Parts)	Dry Cleaner/Laundry	Tanks	Other				
1	University at Buffalo – 3425 Main St	State University of New York	79.10-1-1.111 & 7910-1-1.12			X		Chemical/Solvent Contamination, Petroleum Contamination, Abandoned USTs	3	N	No Action Required – Monitor Only
2	Subway Restaurants – 3384 Main St	Raptis Co. LLC	79.47-3-10	X		X		Petroleum Contamination, Abandoned USTs	2	N	Contamination may be encountered if excavation is required.
3	Walgreens – 3490 Main St	Main/Kenmore Partners LLP	79.39-6-5	X		X		Chemical/Solvent Contamination, Petroleum Contamination, Abandoned USTs	1	N	Phase II Detailed Site Investigation if ROW acquisition or excavation is required.
4	University Plaza – 3500 Main St	Uniplaza Inc.	79.32-2-24	X		X		Chemical/Solvent Contamination, Petroleum Contamination, Abandoned USTs	3	N	No Action Required – Monitor Only
5	May Jen Chinese Restaurant – 47 Kenmore Ave	Propitious Enterprises LLC	79.32-2-21		X			Chemical/Solvent Contamination	3	N	No Action Required – Monitor Only
6	Vacant Lot – 159 Kenmore Ave	United Refining Company of Pen	79.31-3-23	X		X		Petroleum Contamination, Abandoned USTs	1	N	Phase II Detailed Site Investigation if ROW acquisition or excavation is required.
7	Storefronts – 240 Niagara Falls Blvd	Kinh Van Troung	79.23-2-29 & 79.23-2-30	X		X		Petroleum Contamination, Abandoned USTs	1	N	Phase II Detailed Site Investigation if ROW acquisition or excavation is required.
8	Sweeney's Garage – 424 Niagara Falls Blvd	Sweeney's Garage Inc.	67.79-2-9	X		X		Chemical/Solvent Contamination, Petroleum Contamination, Abandoned USTs	1	N	Phase II Detailed Site Investigation if ROW acquisition or excavation is required.
9	American Auto World – 733 Niagara Falls Blvd	733 Niagara Falls Blvd Inc.	67.55-8-1	X		X		Chemical/Solvent Contamination, Petroleum Contamination, Abandoned USTs	1	N	Phase II Detailed Site Investigation if ROW acquisition or excavation is required.
10	Empire Auto Electric – 803 Niagara Falls Blvd	William Sutherland	67.47-12-4	X				Chemical/Solvent Contamination, Petroleum Contamination	2	N	Contamination may be encountered if excavation is required.
11	NOCO Express – 820 Niagara Falls Blvd	NOCO Express Properties LLC	67.47-3-5 & 67.47-3-4	X		X		Petroleum Contamination, Abandoned USTs	1	N	Phase II Detailed Site Investigation if ROW acquisition or excavation is required.
12	Sentry North Appliance Service – 845 Niagara Falls Blvd	Thomas Burgard	67.47-7-16		X			Chemical/Solvent Contamination	3	N	No Action Required – Monitor Only
13	Fancy Florist – 853 Niagara Falls Blvd	Fancy Florist LLC	67.47-7-3.1	X				Chemical/Solvent Contamination, Petroleum Contamination, Abandoned USTs	2	N	Contamination may be encountered if excavation is required.
14	Corsi A First Klass Collision Center – 874 Niagara Falls Blvd	First Klass Property LLC	67.39-2-8	X				Chemical/Solvent Contamination, Petroleum Contamination	3	N	No Action Required – Monitor Only
15	Lombardo Funeral Home – 899 Niagara Falls Blvd	JP Lombardo Holdings LLC	67.39-5-2.12	X				Petroleum Contamination, Abandoned USTs	2	N	Contamination may be encountered if excavation is required.
16	U-Haul – 925 Niagara Falls Blvd	Amero Real Estate Co.	67.39-5-1	X		X		Chemical/Solvent Contamination, Petroleum Contamination, Abandoned USTs	1	N	Phase II Detailed Site Investigation if ROW acquisition or excavation is required.

Site ID #	Property Name and Address	Current Owner	SBL Number(s)	Current or Former Uses				Potential Environmental Concerns	Property Rating	ROW Taking (Y/N)	Recommendation
				Auto Related Industry (Gas Station, Auto Sales & Service, Auto Parts)	Dry Cleaner/Laundry	Tanks	Other				
17	Sun City Matttress – 926 Niagara Falls Blvd	926 NFB LLC	67.39-2-4.1	X				Chemical/Solvent Contamination, Petroleum Contamination	3	N	No Action Required – Monitor Only
18	Partner’s Bar & Pizzeria – 934 Niagara Falls Blvd	934 NFB LLC	67.39-2-1.1	X		X		Chemical/Solvent Contamination, Petroleum Contamination, Abandoned USTs	2	N	Contamination may be encountered if excavation is required.
19	Stanton Optical – 2965 Sheridan Dr	M & M Properties Buffalo Inc.	67.31-2-1	X		X		Petroleum Contamination, Abandoned USTs	1	N	Phase II Detailed Site Investigation if ROW acquisition or excavation is required.
20	El Palenque Restaurant – 951 Niagara Falls Blvd	240 Assoc. Ltd Partnership	67.10-1-9	X				Petroleum Contamination, Abandoned USTs	1	N	Phase II Detailed Site Investigation if ROW acquisition or excavation is required.
21	Monro Auto Service And Tire Centers – 2980 Sheridan Dr	Monroe Muffler Brake Inc.	67.31-1-4	X		X		Chemical/Solvent Contamination, Petroleum Contamination, Abandoned USTs	2	N	Contamination may be encountered if excavation is required.
22	Firestone Complete Auto Care – 995 Niagara Falls Blvd	FC Amherst LLC	67.06-1-25.1	X		X		Chemical/Solvent Contamination, Petroleum Contamination, Abandoned USTs	1	N	Phase II Detailed Site Investigation if ROW acquisition or excavation is required.
23	Pep Boys Auto Parts & Service – 1025 Niagara Falls Blvd	Amherst Industries Inc.	67.06-1-28.1	X		X		Chemical/Solvent Contamination, Petroleum Contamination, Abandoned USTs	2	N	Contamination may be encountered if excavation is required.
24	Boulevard Mall – 1261-1265 Niagara Falls Blvd	Forest City Rental, JC Penney Properties, Inc., & Boulevard Mall Co	54.03-1-24.4, 54.03-1-24.21, 54.03-1-24.22, & 67.06-1-1.111			X		Petroleum Contamination, Abandoned USTs	3	Y	No Action Required – Monitor Only
25	AudioMotive Creations – 1167 Niagara Falls Blvd	1171 NFB Realty LLC	67.39-2-1.1	X				Chemical/Solvent Contamination, Petroleum Contamination	2	N	Contamination may be encountered if excavation is required.
26	Plaza – 1200 Niagara Falls Blvd	MJ Peterson Real Estate	54.79-3-2.1	X	X			Chemical/Solvent Contamination, Petroleum Contamination, Abandoned USTs	3	N	No Action Required – Monitor Only
27	Goodyear Auto Service – 1280 Niagara Falls Blvd	Michele J David Family Trust	54.71-2-13.1	X		X		Petroleum Contamination, Abandoned USTs	1	N	Phase II Detailed Site Investigation if ROW acquisition or excavation is required.
28	Valu Muffler & Brake Auto Center – 1346 Niagara Falls Blvd	Genesis Investment Inc.	54.71-2-10	X				Petroleum Contamination, Abandoned USTs	1	N	Phase II Detailed Site Investigation if ROW acquisition or excavation is required.
29	Delta Sonic Car Wash – 1355 Niagara Falls Blvd	Delta Sonic Car Wash System	54.14-2-5.11	X		X		Petroleum Contamination, Abandoned USTs	1	N	Phase II Detailed Site Investigation if ROW acquisition or excavation is required.
30	Firestone Complete Auto Care – 3893 Maple Rd	SMBC Leasing & Finance Inc.	54.03-1-13	X		X		Petroleum Contamination, Abandoned USTs	1	Y	Phase II Detailed Site Investigation if ROW acquisition or excavation is required.
31	Premiere Group – 3900 Maple Rd	Prime Wines Corp.	54.14-2-7.111	X		X		Petroleum Contamination, Abandoned USTs	3	N	No Action Required – Monitor Only

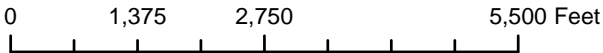
Site ID #	Property Name and Address	Current Owner	SBL Number(s)	Current or Former Uses				Potential Environmental Concerns	Property Rating	ROW Taking (Y/N)	Recommendation
				Auto Related Industry (Gas Station, Auto Sales & Service, Auto Parts)	Dry Cleaner/Laundry	Tanks	Other				
32	Sweethome Middle School – 4150 Maple Rd	Sweet Home Central School District	54.04-1-5			X		Petroleum Contamination, Abandoned USTs	1	N	Phase II Detailed Site Investigation if ROW acquisition or excavation is required.
33	NOCO Express – 4265 Maple Rd	NOCO Express Properties, LLC	54.74-3-13	X		X		Petroleum Contamination, Abandoned USTs	1	N	Phase II Detailed Site Investigation if ROW acquisition or excavation is required.
34	Mobil – 4291 Maple Rd	Hawley Development Corp.	54.04-2-17	X		X		Petroleum Contamination, Abandoned USTs	1	N	Phase II Detailed Site Investigation if ROW acquisition or excavation is required.
35	Anchor Bar – 4300 Maple Rd	Flint River Realty Corp.	54.04-2-18.14	X				Petroleum Contamination, Abandoned USTs	1	Y	Phase II Detailed Site Investigation if ROW acquisition or excavation is required.
36	Ball Pump Station – 1201 Sweethome Rd	Erie County Water Authority	54.04-2-6.1			X		Chemical/Solvent Contamination, Petroleum Contamination, Abandoned USTs	3	Y	No Action Required – Monitor Only
37	University of Buffalo – Millersport Hwy	State University of New York at Buffalo	55.01-1-1			X		Chemical/Solvent Contamination, Petroleum Contamination, Abandoned USTs	3	Y	No Action Required – Monitor Only
38	Office Building – 140 John James Audubon Pkwy	Iskalo Office Holdings II LLC	41.03-1-74.1			X		Petroleum Contamination, Abandoned USTs	3	N	No Action Required – Monitor Only
39	Town of Amherst – 350 John James Audubon Pkwy	Town of Amherst	41.03-1-66			X		Petroleum Contamination, Abandoned USTs	3	N	No Action Required – Monitor Only

Property Rating: Properties were assigned a rating score from 1 to 3, with 1 represents a recommendation for a Phase II Field Investigation if purchase and/or disturbance is likely to occur at that site and a 3 representing a site where no additional investigation work is suggested at this time.



Source: Esri, DigitalGlobe, GeoEye, Earthstar Geographics, CNES/Airbus DS, USDA, USGS, AeroGRID, IGN, and the GIS User Community

* Note: Proposed alignment is current as of 1/4/2019.
Miscellaneous colored lines are various NFTA bus routes



- Legend**
- Proposed Metro Rail Stations
 - 150 Foot Radius from LPA Centerline

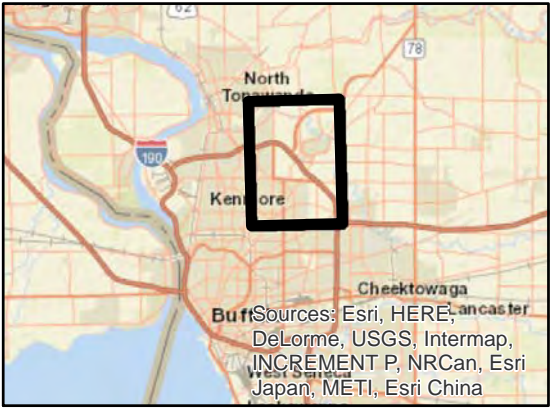
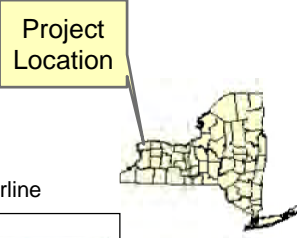


Figure 1: Metro Rail Expansion Project
Hazardous Waste Study Area

Niagara Frontier Transportation Authority
Metro Rail Expansion Project
Erie County, New York

Date: 1/28/2019

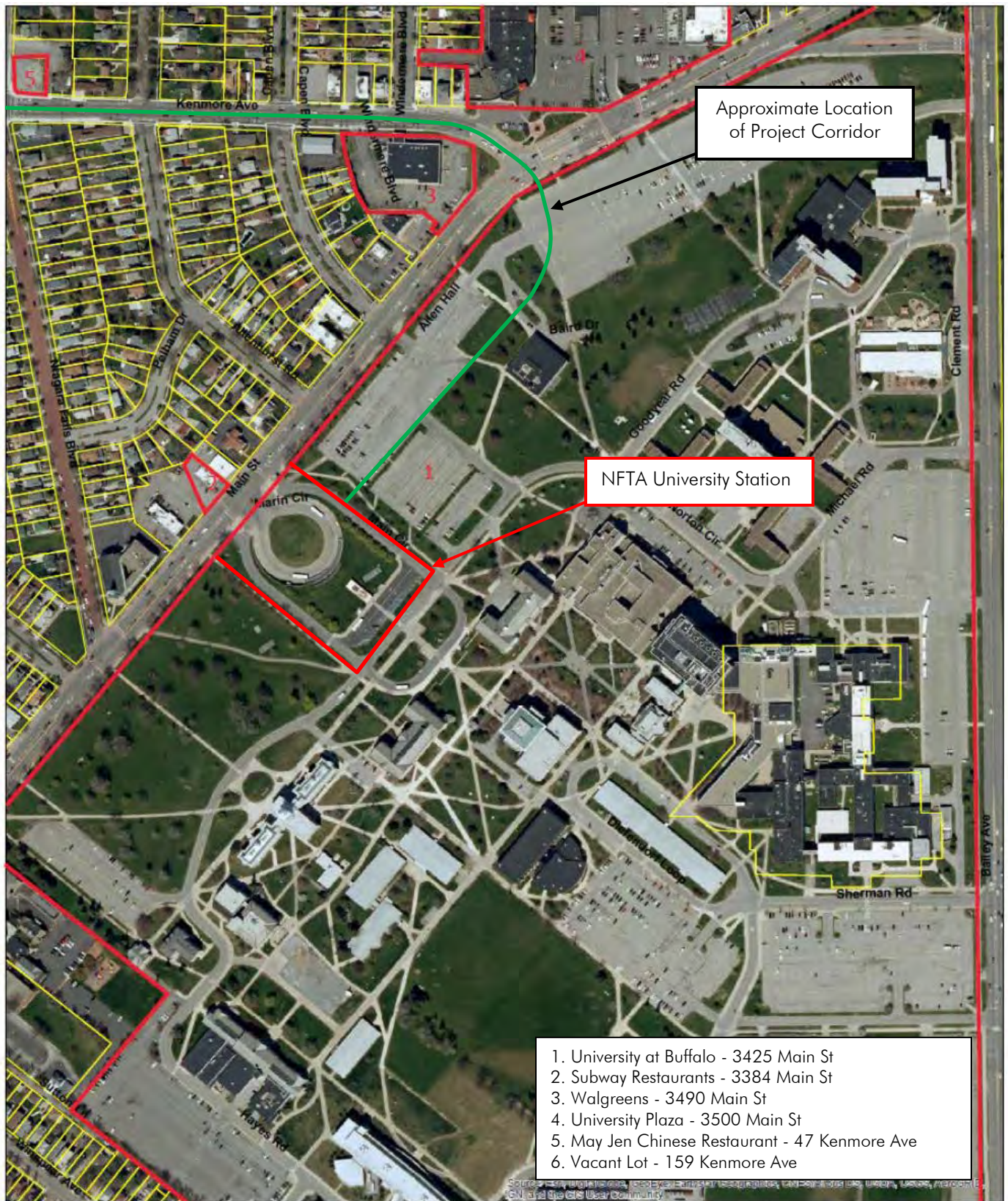


Figure 2a – Sites of Potential Environmental Concern

Metro Rail Expansion Project
City of Buffalo, Towns of Amherst & Tonawanda
Erie County, New York

Not to Scale

March 2019



Watts Architecture &
Engineering
95 Perry Street
Buffalo, New York

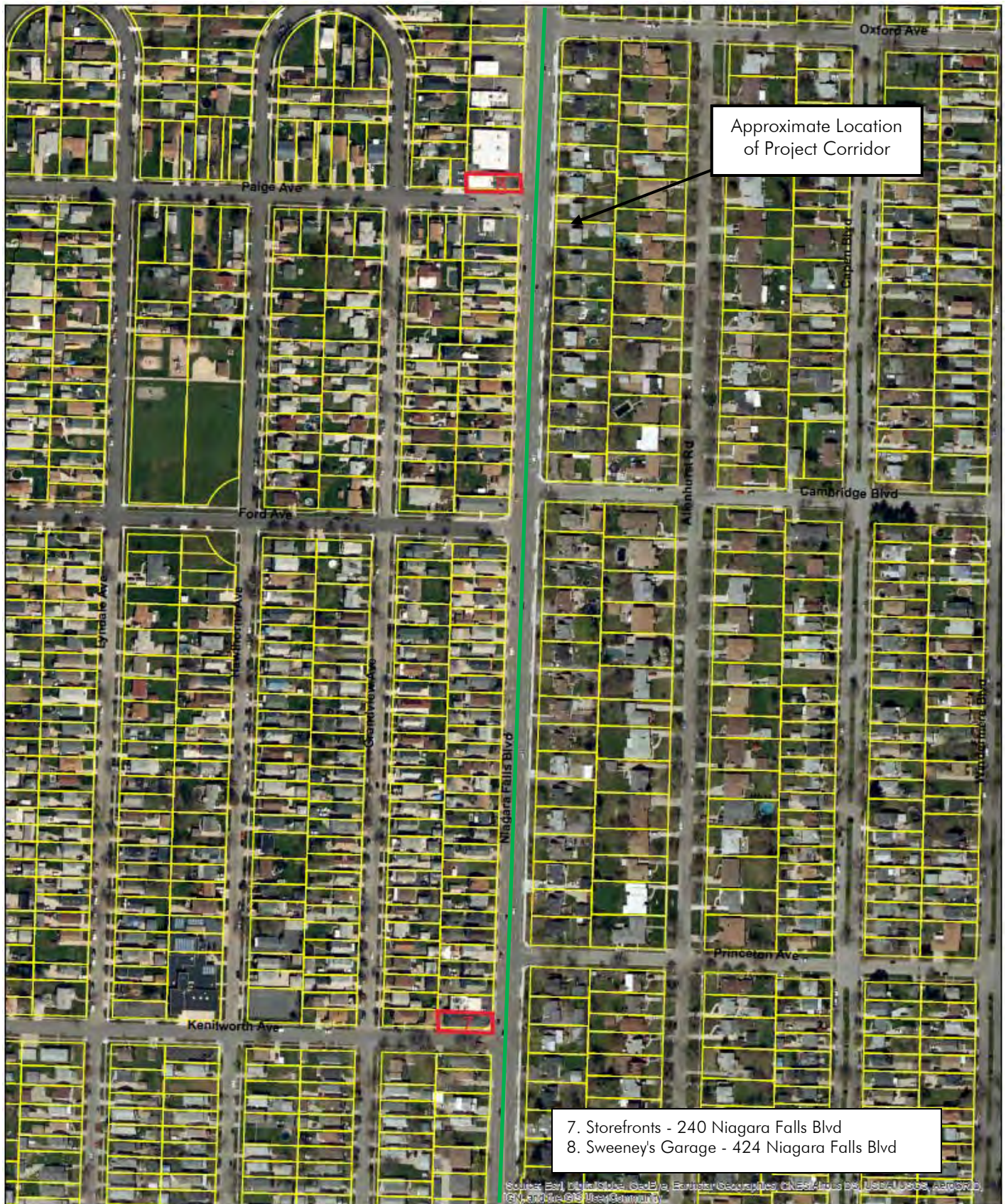


Figure 2b – Sites of Potential Environmental Concern

Metro Rail Expansion Project
City of Buffalo, Towns of Amherst & Tonawanda
Erie County, New York

Not to Scale

March 2019



Watts Architecture &
Engineering
95 Perry Street
Buffalo, New York



Figure 2c – Sites of Potential Environmental Concern

Metro Rail Expansion Project
 City of Buffalo, Towns of Amherst & Tonawanda
 Erie County, New York

Not to Scale

March 2019



Watts Architecture &
 Engineering
 95 Perry Street
 Buffalo, New York



Figure 2d – Sites of Potential Environmental Concern

Metro Rail Expansion Project
 City of Buffalo, Towns of Amherst & Tonawanda
 Erie County, New York

Not to Scale

March 2019



Watts Architecture &
 Engineering
 95 Perry Street
 Buffalo, New York

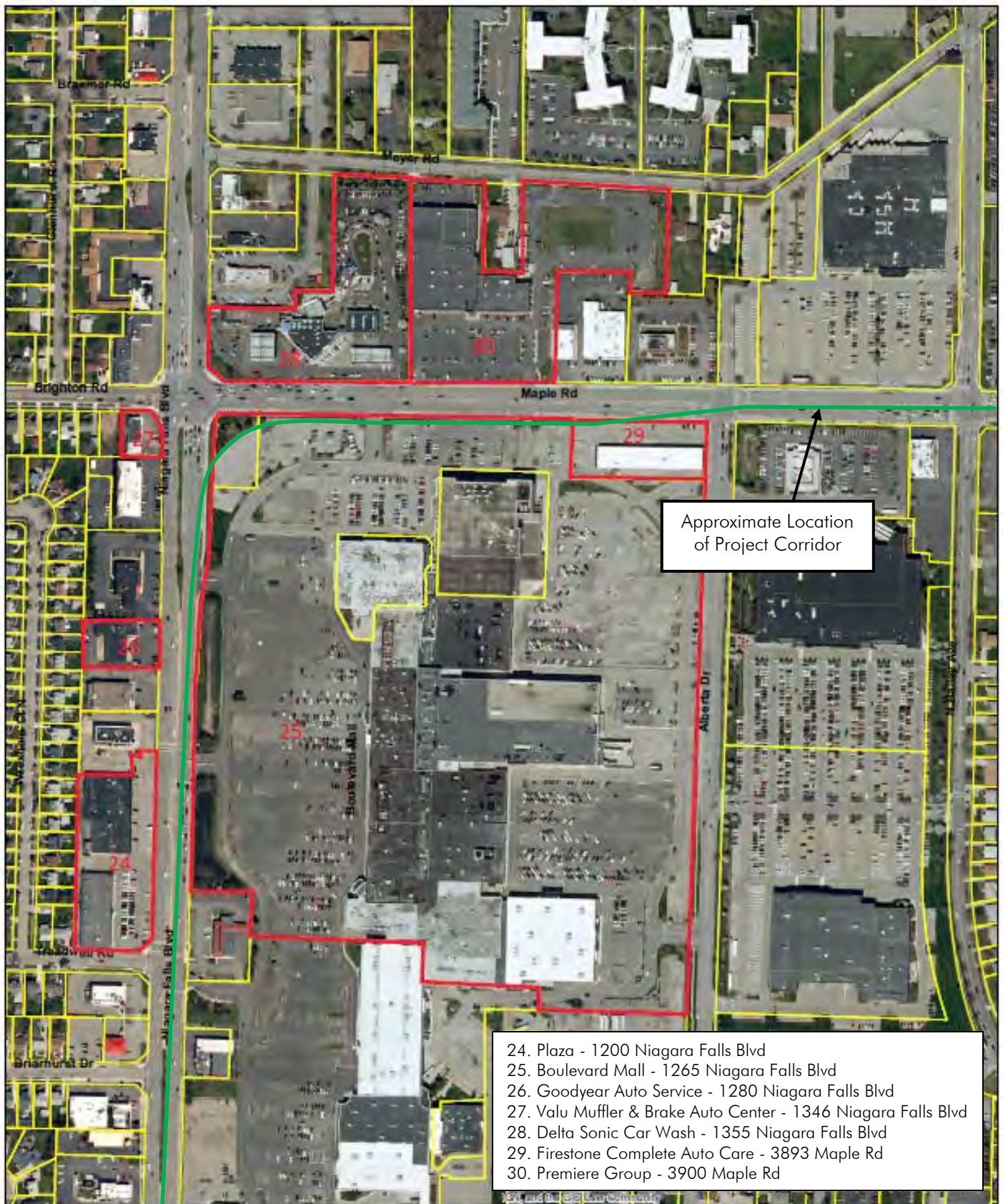


Figure 2e – Sites of Potential Environmental Concern

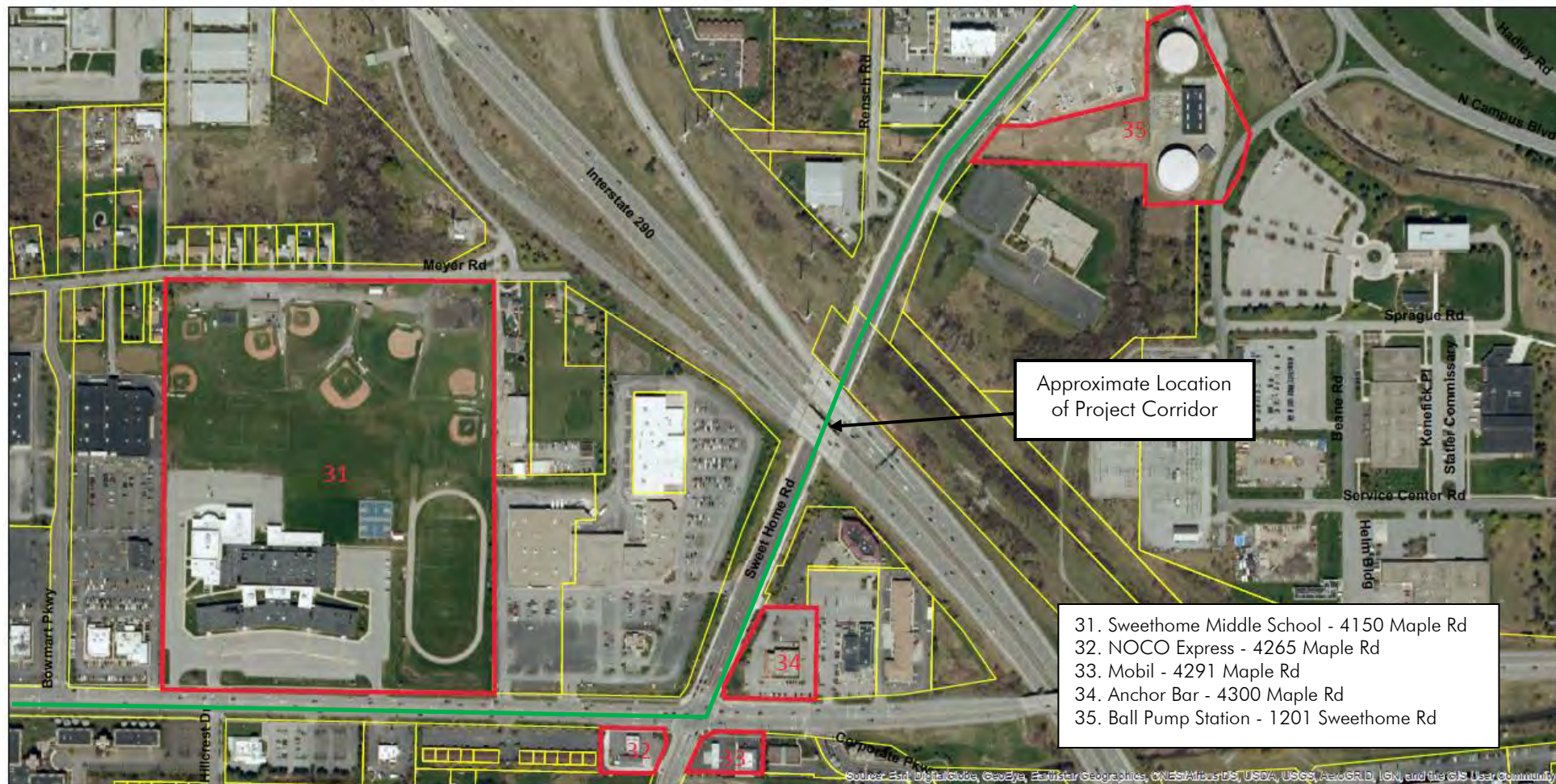
Metro Rail Expansion Project
 City of Buffalo, Towns of Amherst & Tonawanda
 Erie County, New York

Not to Scale

March 2019



Watts Architecture &
 Engineering
 95 Perry Street
 Buffalo, New York



Watts Architecture &
Engineering
95 Perry Street
Buffalo, New York

Figure 2f – Sites of Potential Environmental Concern

Metro Rail Expansion Project
City of Buffalo, Towns of Amherst & Tonawanda
Erie County, New York

Not to Scale

March 2019



Figure 2g – Sites of Potential Environmental Concern

Metro Rail Expansion Project
City of Buffalo, Towns of Amherst & Tonawanda
Erie County, New York

Not to Scale

March 2019



Watts Architecture &
Engineering
95 Perry Street
Buffalo, New York

ATTACHMENT A

Sources of Information

REPORT REFERENCES

- Source: Environmental Data Resources, Inc.
Metro Rail Expansion Corridor
Date: January 2019
- Source: Environmental Data Resources, Inc.
Aerial Photographs
Date: 1927, 1938, 1951, 1958, 1966, 1978, 1985, 1995, 2006, 2009, 2013
and 2017
- Source: Environmental Data Resources, Inc.
City Directories
Date: 1963, 1964, 1968, 1973, 1977, 1982, 1983, 1987, 1988, 1992, 1993,
1998, 1999, 2004, 2008, 2014, 2018, and 2019
- Source: Environmental Data Resources, Inc.
Historic USGS Topographic Maps
Date: 1894, 1897, 1899, 1900, 1901, 1913, 1946, 1948, 1950, 1965, 1980, and
2013
- Source: Stone & Stewart Publishers.
New Topographic Atlas of Erie County, New York
Date: 1866
- Source: G.M. Hopkins & Co.
Atlas of the City of Buffalo, Erie County, New York
Date: 1872
- Source: G.M. Hopkins & Co.
Atlas of the Vicinities of Niagara Falls, North Tonawanda, and Buffalo, New
York
Date: 1893
- Source: Century Atlas Co.
The New Century Atlas of Greater Buffalo, New York
Date: 1915
- Source: NYS Department of Environmental Conservation
Spill Incidents Database Website
Date: 2019
- Source: NYS Department of Environmental Conservation
Environmental Site Remediation Database Website
Date: 2019

Source: NYS Department of Environmental Conservation
Bulk Storage Database Website
Date: 2019

ACRONYMS

AST	Aboveground Storage Tank
CERCLIS	Comprehensive Environmental Response, Compensation and Liability Information System
EDR	Environmental Data Resources
EM	Electromagnetic Conductivity
EPM	Environmental Procedures Manual
GPR	Ground Penetrating Radar
HW/CM	Hazardous Waste/Contaminated Materials Assessment
LQG	Large Quantity Generator
MOSF	Major Oil Storage Facility
NFRAP	No Further Remedial Action Planned
NPL	National Priority List
NYSDEC	New York State Department of Environmental Conservation
NYSDOT	New York State Department of Transportation
PBS	Petroleum Bulk Storage
PID	Photon Ionizing Detector
RCRA	Resource Conservation and Recovery Act
ROW	Right-of-way
SQG	Small Quantity Generator
TSDF	Treatment, Storage, and Disposal Facility
USEPA	United States Environmental Protection Agency
USGS	United States Geological Survey
UST	Underground Storage Tank

ATTACHMENT B

Site Photographs



Photo 1 – Site 3.1 – University at Buffalo: 3425 Main St



Photo 2 – Site 3.1 – University at Buffalo: 3425 Main St



Photo 3 – Site 3.2 – Subway Restaurant 3384 Main St



Photo 4 – Site 3.3 – Walgreens: 3490 Main St



Photo 5 – Site 3.4 – University Plaza: 3500 Main St



Photo 6 – Site 3.4 – University Plaza: 3500 Main St



Photo 7 – Site 3.5 – May Jen Chinese Restaurant: 47 Kenmore Ave



Photo 8 – Site 3.6 – Vacant Lot: 159 Kenmore Ave



Photo 9 – Site 3.7 – Storefronts: 240 Niagara Falls Blvd



Photo 10 – Site 3.8 – Sweeney's Garage: 424 Niagara Falls Blvd



Photo 11 – Site 3.9 – American Auto World: 733 Niagara Falls Blvd



Photo 12 – Site 3.10 – Empire Auto Electric: 803 Niagara Falls Blvd



Photo 13 – Site 3.11 – NOCO Express: 820 Niagara Falls Blvd



Photo 14 – Site 3.12 – Sentry North Appliance Service: 845 Niagara Falls Blvd



Photo 15 – Site 3.13 – Fancy Florist: 853 Niagara Falls Blvd




Photo 16 – Site 3.14 – Corsi A First Klass Collision Center: 874 Niagara Falls Blvd



Photo 17 – Site 3.15 – Lombardo Funeral Home: 899 Niagara Falls Blvd



Photo 18 – Site 3.16 – U-Haul: 925 Niagara Falls Blvd




Photo 19 – Site 3.17 – Sun City Mattress: 926 Niagara Falls Blvd



Photo 20 – Site 3.18 – Partner's Bar & Pizzeria: 934 Niagara Falls Blvd



Photo 21 – Site 3.19 – Stanton Optical: 2965 Sheridan Dr



Photo 22 – Site 3.20 – El Palenque Restaurant: 951 Niagara Falls Blvd



Photo 23 – Site 3.21 – Monro Auto Service & Tire Centers: 2980 Sheridan Dr



Photo 24 – Site 3.22 – Firestone Complete Auto Care: 995 Niagara Falls Blvd



Photo 25 – Site 3.23 – Pep Boys Auto Parts & Service: 1025 Niagara Falls Blvd



Photo 26 – Site 3.24 – Boulevard Mall: 1261-1265 Niagara Falls Blvd



Photo 27 – Site 3.24 – Boulevard Mall: 1261-1265 Niagara Falls Blvd



Photo 28 – Site 3.24 – Boulevard Mall: 1261-1265 Niagara Falls Blvd



Photo 29 – Site 3.24 – Boulevard Mall: 1261-1265 Niagara Falls Blvd



Photo 30 – Site 3.25 – AudioMotive Creations: 1167 Niagara Falls Blvd



Photo 31 – Site 3.26 – Plaza: 1200 Niagara Falls Blvd



Photo 32 – Site 3.27 – Goodyear Auto Service: 1280 Niagara Falls Blvd



Photo 33 – Site 3.28 – Valu Muffler & Brake Auto Center: 1346 Niagara Falls Blvd



Photo 34 – Site 3.29 – Delta Sonic Car Wash: 1355 Niagara Falls Blvd



Photo 35 – Site 3.29 – Delta Sonic Car Wash: 1355 Niagara Falls Blvd



Photo 36 – Site 3.30 – Firestone Complete Auto Care: 3893 Maple Rd




Photo 37 – Site 3.31 – Premiere Group: 3900 Maple Rd



Photo 38 – Site 3.32 – Sweethome Middle School: 4150 Maple Rd



Photo 39 – Site 3.33 – NOCO Express: 4265 Maple Rd



Photo 40 – Site 3.34 – Mobil: 4291 Maple Rd



Photo 41 – Site 3.35 – Anchor Bar: 4300 Maple Rd



Photo 42 – Site 3.36 – Ball Pump Station: 1201 Sweethome Rd



Photo 43 – Site 3.36 – Ball Pump Station: 1201 Sweethome Rd



Photo 44 – Site 3.37 – University of Buffalo: Millersport Hwy



Photo 45 – Site 3.38 – Office Building: 140 John James Audubon Pkwy



Photo 46 – Site 3.39 – Town of Amherst: 350 John James Audubon Pkwy



Photo 47 – Site 3.39 – Town of Amherst: 350 John James Audubon Pkwy

ATTACHMENT C

Environmental Data Resources Inc. (EDR) Environmental Reports

EDR Radius Map Report



Metro Rail Expansion Corridor

City of Buffalo, Towns of Tonawanda and Amherst
Buffalo, NY 14228

Inquiry Number: 05531774.2r
January 11, 2019

EDR Area / Corridor Report



6 Armstrong Road, 4th floor
Shelton, CT 06484
Toll Free: 800.352.0050
www.edrnet.com

TABLE OF CONTENTS

SECTION	PAGE
Executive Summary	ES1
Mapped Sites Summary	2
Key Map	10
Map Findings Summary	11
Focus Maps	15
Map Findings	39
Orphan Summary	OR-1
Government Records Searched/Data Currency Tracking	GR-1

Thank you for your business.
Please contact EDR at 1-800-352-0050
with any questions or comments.

Disclaimer - Copyright and Trademark Notice

This Report contains certain information obtained from a variety of public and other sources reasonably available to Environmental Data Resources, Inc. It cannot be concluded from this Report that coverage information for the target and surrounding properties does not exist from other sources. **NO WARRANTY EXPRESSED OR IMPLIED, IS MADE WHATSOEVER IN CONNECTION WITH THIS REPORT. ENVIRONMENTAL DATA RESOURCES, INC. SPECIFICALLY DISCLAIMS THE MAKING OF ANY SUCH WARRANTIES, INCLUDING WITHOUT LIMITATION, MERCHANTABILITY OR FITNESS FOR A PARTICULAR USE OR PURPOSE. ALL RISK IS ASSUMED BY THE USER. IN NO EVENT SHALL ENVIRONMENTAL DATA RESOURCES, INC. BE LIABLE TO ANYONE, WHETHER ARISING OUT OF ERRORS OR OMISSIONS, NEGLIGENCE, ACCIDENT OR ANY OTHER CAUSE, FOR ANY LOSS OF DAMAGE, INCLUDING, WITHOUT LIMITATION, SPECIAL, INCIDENTAL, CONSEQUENTIAL, OR EXEMPLARY DAMAGES. ANY LIABILITY ON THE PART OF ENVIRONMENTAL DATA RESOURCES, INC. IS STRICTLY LIMITED TO A REFUND OF THE AMOUNT PAID FOR THIS REPORT.** Purchaser accepts this Report "AS IS". Any analyses, estimates, ratings, environmental risk levels or risk codes provided in this Report are provided for illustrative purposes only, and are not intended to provide, nor should they be interpreted as providing any facts regarding, or prediction or forecast of, any environmental risk for any property. Only a Phase I Environmental Site Assessment performed by an environmental professional can provide information regarding the environmental risk for any property. Additionally, the information provided in this Report is not to be construed as legal advice.

Copyright 2018 by Environmental Data Resources, Inc. All rights reserved. Reproduction in any media or format, in whole or in part, of any report or map of Environmental Data Resources, Inc., or its affiliates, is prohibited without prior written permission.

EDR and its logos (including Sanborn and Sanborn Map) are trademarks of Environmental Data Resources, Inc. or its affiliates. All other trademarks used herein are the property of their respective owners.

EXECUTIVE SUMMARY

A search of available environmental records was conducted by Environmental Data Resources, Inc (EDR). The report was designed to assist parties seeking to meet the search requirements of EPA's Standards and Practices for All Appropriate Inquiries (40 CFR Part 312), the ASTM Standard Practice for Environmental Site Assessments (E 1527-13), the ASTM Standard Practice for Environmental Site Assessments for Forestland or Rural Property (E 2247-16), the ASTM Standard Practice for Limited Environmental Due Diligence: Transaction Screen Process (E 1528-14) or custom requirements developed for the evaluation of environmental risk associated with a parcel of real estate.

SUBJECT PROPERTY INFORMATION

ADDRESS

CITY OF BUFFALO, TOWNS OF TONAWANDA AND AMHERST
BUFFALO, NY 14228

TARGET PROPERTY SEARCH RESULTS

The Target Property was identified in the following databases.

Page Numbers and Map Identifications refer to the EDR Area/Corridor Report where detailed data on individual sites can be reviewed.

Sites listed in ***bold italics*** are in multiple databases.

STANDARD ENVIRONMENTAL RECORDS

Federal RCRA generators list

RCRA-SQG: RCRA - Small Quantity Generators

A review of the RCRA-SQG list, as provided by EDR, and dated 03/01/2018 has revealed that there is 1 RCRA-SQG site within the requested target property.

<u>Site</u>	<u>Address</u>	<u>Map ID / Focus Map(s)</u>	<u>Page</u>
BALL PUMP STATION AN EPA ID:: NYR000130872	SWEET HOME RD	C14 / 4	53

RCRA-CESQG: RCRA - Conditionally Exempt Small Quantity Generator

A review of the RCRA-CESQG list, as provided by EDR, and dated 03/01/2018 has revealed that there are 2 RCRA-CESQG sites within the requested target property.

<u>Site</u>	<u>Address</u>	<u>Map ID / Focus Map(s)</u>	<u>Page</u>
<i>MACYS - BOULEVARD #1</i> EPA ID:: NYR000144683	<i>1255 NIAGARA FALLS B</i>	<i>J40 / 6</i>	<i>93</i>
MACYS - BOULEVARD HO EPA ID:: NYR000144691	1255 NIAGARA FALLS B	J41 / 6	96

EXECUTIVE SUMMARY

Federal ERNS list

ERNS: Emergency Response Notification System

A review of the ERNS list, as provided by EDR, and dated 09/24/2018 has revealed that there is 1 ERNS site within the requested target property.

<u>Site</u>	<u>Address</u>	<u>Map ID / Focus Map(s)</u>	<u>Page</u>
Not reported NRC Report #: 132164	500 JOHN JAMES AUDOB	A2 / 2	38

State and tribal leaking storage tank lists

NY LTANKS: Spills Information Database

A review of the NY LTANKS list, as provided by EDR, and dated 11/12/2018 has revealed that there are 7 NY LTANKS sites within the requested target property.

<u>Site</u>	<u>Address</u>	<u>Map ID / Focus Map(s)</u>	<u>Page</u>
AMHERST PD Site ID: 225772 Spill Number/Closed Date: 9408494 / 1995-06-15	500 JOHN JAMES PARKW	A8 / 2	48
NORTH CAMP RV & MARI Site ID: 76709 Spill Number/Closed Date: 8606881 / 1987-04-16	MAPLE & SWEETHOME	E16 / 4	55
FORMER ED TAYLOR LIN Site ID: 292060 Spill Number/Closed Date: 9201849 / 1994-04-25	3900 MAPLE	F19 / 6	60
NOCO ENERGY STATION Site ID: 199745 Spill Number/Closed Date: 9709710 / 1998-03-11	MAPLE AND SWEETHOME	E24 / 7	78
FIRESTONE Site ID: 231424 Spill Number/Closed Date: 9212411 / 1993-02-03	3931 MAPLE ROAD	F30 / 6	85
FIRESTONE TIRE Site ID: 247776 Spill Number/Closed Date: 8605722 / 1986-12-12	NIAGARA FALLS BOULEV	N50 / 6	105
MOBIL OIL Site ID: 178358 Spill Number/Closed Date: 8908630 / 1990-10-30	3514 MAIN STREET	P55 / 8	113

State and tribal registered storage tank lists

NY UST: Petroleum Bulk Storage (PBS) Database

A review of the NY UST list, as provided by EDR, has revealed that there are 3 NY UST sites within

EXECUTIVE SUMMARY

the requested target property.

<u>Site</u>	<u>Address</u>	<u>Map ID / Focus Map(s)</u>	<u>Page</u>
TOWN OF AMHERST POLI Database: UST, Date of Government Version: 09/25/2018	500 JOHN JAMES AUDUB	A7 / 2	44
ED TAYLOR LINC-MERC. Database: UST, Date of Government Version: 09/25/2018	3900 MAPLE RD.	F20 / 6	64
KAUFMANN'S DEPARTMEN Database: UST, Date of Government Version: 09/25/2018	1255 NIAGARA FALLS B	J42 / 6	98

NY AST: Petroleum Bulk Storage

A review of the NY AST list, as provided by EDR, has revealed that there are 3 NY AST sites within the requested target property.

<u>Site</u>	<u>Address</u>	<u>Map ID / Focus Map(s)</u>	<u>Page</u>
TOWN OF AMHERST POLI Database: AST, Date of Government Version: 09/25/2018 Facility Id: 9-446882	500 JOHN JAMES AUDUB	A6 / 2	40
STEVE BALDO LINCOLN Database: AST, Date of Government Version: 09/25/2018 Facility Id: 9-600542 Facility Id: 9-444146	3900 MAPLE ROAD	F21 / 6	67
FIRESTONE COMPLETE A Database: AST, Date of Government Version: 09/25/2018 Facility Id: 9-600298	3931 MAPLE ROAD	F31 / 6	86

ADDITIONAL ENVIRONMENTAL RECORDS

Records of Emergency Release Reports

NY Spills: Spills Information Database

A review of the NY Spills list, as provided by EDR, and dated 11/12/2018 has revealed that there are 18 NY Spills sites within the requested target property.

<u>Site</u>	<u>Address</u>	<u>Map ID / Focus Map(s)</u>	<u>Page</u>
ELLCOTT CREEK Site ID: 366967 Spill Number/Closed Date: 0604084 / 2006-07-17	INTER JOHNS JAMES AU	13 / 5	51
FORMER ED TAYLOR LIN Site ID: 434662 Site ID: 169140 Spill Number/Closed Date: 1001596 / 2011-06-23 Spill Number/Closed Date: 9975473 / 1999-12-09	3900 MAPLE	F19 / 6	60
GOLDOME Site ID: 234040 Spill Number/Closed Date: 8702308 / 1987-06-25	3840 MAPLE ROAD	G23 / 6	77
GAS STATION	4146 MAPLE ROAD	25 / 7	79

EXECUTIVE SUMMARY

Site ID: 441937			
Spill Number/Closed Date: 1008446 / 2010-12-15			
NIAGARA MOHAWK TRANS	NORTH BAILEY & MAPLE	27 / 7	81
Site ID: 147231			
Spill Number/Closed Date: 9708434 / 1999-08-27			
UNKNOWN SUBSTANCE	730 ALBERTA DR	28 / 6	82
Site ID: 150423			
Spill Number/Closed Date: 0107228 / 2001-10-15			
NIAGARA MOHAWK TRANS	4215 MAPLE ROAD	35 / 7	89
Site ID: 124354			
Spill Number/Closed Date: 9802064 / 1998-05-19			
WILSON FARMS	1244 NIAGARA FALLS B	J36 / 6	90
Site ID: 106501			
Spill Number/Closed Date: 9213436 / 1993-03-12			
NIAGARA MOHAWK BOUL.	1227 NIAGARA FALLS B	K44 / 6	99
Site ID: 239291			
Spill Number/Closed Date: 9106426 / 1991-09-16			
KAUFMANS	1225 NIAGARA FALLS B	K45 / 6	100
Site ID: 64576			
Spill Number/Closed Date: 0175412 / 2001-12-24			
MIDAS DRAINS	1171 NIAGARA FALLS B	46 / 6	101
Site ID: 319992			
Spill Number/Closed Date: 9875468 / 1999-10-12			
AUTOMATIC ROLLS/NORT	NIAGARA FALLS BLVD -	L47 / 6	103
Site ID: 259191			
Spill Number/Closed Date: 9406936 / 1995-06-06			
NYSDOT PROJECT/ACCAD	NIAGARA FALLS BLVD/S	M49 / 6	104
Site ID: 101005			
Spill Number/Closed Date: 9975503 / 1999-11-01			
NFG EXCAVATION	NIAGARA FALLS BLVD/E	N51 / 6	106
Site ID: 129365			
Spill Number/Closed Date: 9802491 / 2003-01-17			
NYSDOT PROJECT/U-HAU	NIAGARA FALLS BLVD/E	O52 / 6	107
Site ID: 129366			
Spill Number/Closed Date: 9975504 / 1999-11-01			
BIG JOHN RESTAURANT	BIG JOHN RESTAURANT	53 / 8	108
Site ID: 301849			
Spill Number/Closed Date: 8708683 / 1988-05-31			
UNIVERSITY PLAZA	3500 MAIN STREET	P58 / 8	117
Site ID: 66354			
Site ID: 66355			
Spill Number/Closed Date: 9404727 / 1994-07-21			
Spill Number/Closed Date: 9404763 / 1994-07-11			
AJ WRIGHT	3500 MAIN ST	P59 / 8	119
Site ID: 411338			
Spill Number/Closed Date: 0813644 / 2009-03-18			

EXECUTIVE SUMMARY

Other Ascertainable Records

RCRA NonGen / NLR: RCRA - Non Generators / No Longer Regulated

A review of the RCRA NonGen / NLR list, as provided by EDR, and dated 03/01/2018 has revealed that there are 4 RCRA NonGen / NLR sites within the requested target property.

<u>Site</u>	<u>Address</u>	<u>Map ID / Focus Map(s)</u>	<u>Page</u>
ED TAYLOR LINCOLN ME EPA ID:: NYD986981934	3900 MAPLE RD	F17 / 6	56
BRIDGESTONE FIRESTON EPA ID:: NYD987008984	3931 MAPLE RD	F29 / 6	83
MOBIL OI CORP SS #HA EPA ID:: NYD987036084	3514 MAIN ST	P54 / 8	110
NIAGARA MOHAWK A NAT EPA ID:: NYP000971218	KENMORE AVE & MAIN S	P57 / 8	115

ICIS: Integrated Compliance Information System

A review of the ICIS list, as provided by EDR, and dated 11/18/2016 has revealed that there is 1 ICIS site within the requested target property.

<u>Site</u>	<u>Address</u>	<u>Map ID / Focus Map(s)</u>	<u>Page</u>
TOWN OF AMHERST POLI FRS ID:: 110024276503	500 JOHN JAMES AUDUB	A5 / 2	39

FINDS: Facility Index System/Facility Registry System

A review of the FINDS list, as provided by EDR, and dated 08/07/2018 has revealed that there are 13 FINDS sites within the requested target property.

<u>Site</u>	<u>Address</u>	<u>Map ID / Focus Map(s)</u>	<u>Page</u>
MUIR WOODS DEVELOPME Registry ID:: 110040178189	1081 & 1121 N FRENCH	1 / 2	38
VZW AUDUBON Registry ID:: 110056392210	500 JOHN JAMES AUDUB	A3 / 2	38
TOWN OF AMHERST POLI Registry ID:: 110024276503	500 JOHN JAMES AUDUB	A5 / 2	39
AMHERST-T SENIOR CIT Registry ID:: 110019766591	370 JOHN JAMES AUDUB	9 / 2	50
ISKALO OFFICE BLDG Registry ID:: 110055271067	2410 N FOREST RD	B11 / 5	50
NYSDOT BIN 1-07260-1 Registry ID:: 110008107020	I290 SB BRG OVER SWE	D15 / 4	54
ED TAYLOR LINCOLN ME Registry ID:: 110004480464	3900 MAPLE RD	F17 / 6	56
PREMIER GOURMET	3904 MAPLE RD	F18 / 6	59

EXECUTIVE SUMMARY

Registry ID:: 110055353308			
BRIDGESTONE FIRESTON	3931 MAPLE RD	F29 / 6	83
Registry ID:: 110004492692			
MACYS - BOULEVARD HO	1255 NIAGARA FALLS B	J37 / 6	91
Registry ID:: 110031350384			
NYSDOT D257531	RTE 62 INTERSECTION	M48 / 6	104
Registry ID:: 110008104452			
MOBIL OI CORP SS #HA	3514 MAIN ST	P54 / 8	110
Registry ID:: 110004505973			
NIAGARA MOHAWK A NAT	KENMORE AVE & MAIN S	P60 / 8	120
Registry ID:: 110062911522			

ECHO: Enforcement & Compliance History Information

A review of the ECHO list, as provided by EDR, and dated 09/02/2018 has revealed that there are 8 ECHO sites within the requested target property.

<u>Site</u>	<u>Address</u>	<u>Map ID / Focus Map(s)</u>	<u>Page</u>
TOWN OF AMHERST POLI	500 JOHN JAMES AUDUB	A5 / 2	39
Registry ID: 110024276503			
NYSDOT BIN 1-07260-1	I290 SB BRG OVER SWE	D15 / 4	54
Registry ID: 110008107020			
ED TAYLOR LINCOLN ME	3900 MAPLE RD	F17 / 6	56
Registry ID: 110004480464			
BRIDGESTONE FIRESTON	3931 MAPLE RD	F29 / 6	83
Registry ID: 110004492692			
MACYS - BOULEVARD HO	1255 NIAGARA FALLS B	J37 / 6	91
Registry ID: 110031350384			
NYSDOT D257531	RTE 62 INTERSECTION	M48 / 6	104
Registry ID: 110008104452			
MOBIL OI CORP SS #HA	3514 MAIN ST	P54 / 8	110
Registry ID: 110004505973			
NIAGARA MOHAWK A NAT	KENMORE AVE & MAIN S	P60 / 8	120
Registry ID: 110062911522			

NY AIRS: Air Emissions Data

A review of the NY AIRS list, as provided by EDR, and dated 11/06/2018 has revealed that there is 1 NY AIRS site within the requested target property.

<u>Site</u>	<u>Address</u>	<u>Map ID / Focus Map(s)</u>	<u>Page</u>
PREMIER GOURMET	3904 MAPLE RD	F22 / 6	77
DEC Id: 9142200545			

EXECUTIVE SUMMARY

NY MANIFEST: Facility and Manifest Data

A review of the NY MANIFEST list, as provided by EDR, and dated 10/01/2018 has revealed that there are 4 NY MANIFEST sites within the requested target property.

<u>Site</u>	<u>Address</u>	<u>Map ID / Focus Map(s)</u>	<u>Page</u>
ED TAYLOR LINCOLN ME EPA ID: NYD986981934	3900 MAPLE RD	F17 / 6	56
MACYS - BOULEVARD #1 EPA ID: NYR000144683	1255 NIAGARA FALLS B	J40 / 6	93
MOBIL OI CORP SS #HA EPA ID: NYD987036084	3514 MAIN ST	P54 / 8	110
NIAGARA MOHAWK A NAT EPA ID: NYP000971218	KENMORE AVE & MAIN S	P57 / 8	115

NY COOLING TOWERS: Registered Cooling Towers

A review of the NY COOLING TOWERS list, as provided by EDR, and dated 10/16/2018 has revealed that there are 8 NY COOLING TOWERS sites within the requested target property.

<u>Site</u>	<u>Address</u>	<u>Map ID / Focus Map(s)</u>	<u>Page</u>
Not reported	500 JOHN JAMES AUDUB	A4 / 2	39
Not reported	2410 NORTH FOREST RO	B10 / 5	50
Not reported	2410 N FOREST RD	B12 / 5	51
Not reported	4053 MAPLE RD	I32 / 7	88
Not reported	4053 MAPLE RD	I33 / 7	88
Not reported	4053 MAPLE RD	I34 / 7	89
Not reported	1255 NIAGRA FALLS BO	J38 / 6	92
Not reported	1255 NIAGARA FALLS B	J39 / 6	92

EDR HIGH RISK HISTORICAL RECORDS

EDR Exclusive Records

EDR Hist Auto: EDR Exclusive Historical Auto Stations

A review of the EDR Hist Auto list, as provided by EDR, has revealed that there are 2 EDR Hist Auto sites within the requested target property.

<u>Site</u>	<u>Address</u>	<u>Map ID / Focus Map(s)</u>	<u>Page</u>
UNIVERSITY MOBILE ST	4264 MAPLE RD	H26 / 7	80
BLACKWELLS PLAZA SER	3514 MAIN ST	P56 / 8	114

EXECUTIVE SUMMARY

EDR Hist Cleaner: EDR Exclusive Historical Cleaners

A review of the EDR Hist Cleaner list, as provided by EDR, has revealed that there is 1 EDR Hist Cleaner site within the requested target property.

<u>Site</u>	<u>Address</u>	<u>Map ID / Focus Map(s)</u>	<u>Page</u>
FURST ARTHUR	1226 NIAGARA FLS BD	J43 / 6	99

SURROUNDING SITES: SEARCH RESULTS

Surrounding sites were identified in the following databases.

Page Numbers and Map Identifications refer to the EDR Area/Corridor Report where detailed data on individual sites can be reviewed.

Sites listed in ***bold italics*** are in multiple databases.

Unmappable (orphan) sites are not considered in the foregoing analysis.

STANDARD ENVIRONMENTAL RECORDS

Federal RCRA generators list

RCRA-LQG: RCRA - Large Quantity Generators

A review of the RCRA-LQG list, as provided by EDR, and dated 03/01/2018 has revealed that there are 2 RCRA-LQG sites within approximately 0.25 miles of the requested target property.

<u>Site</u>	<u>Address</u>	<u>Direction / Distance</u>	<u>Map ID / Focus Map(s)</u>	<u>Page</u>
<i>CVS PHARMACY #1227</i> EPA ID:: NYR000192013	<i>520 LEE ENTRANCE</i>	<i>E 0 - 1/8 (0.011 mi.)</i>	<i>Q61 / 5</i>	<i>120</i>
<i>STATE UNIVERSITY OF</i> EPA ID:: NYD071475867	<i>3435 MAIN ST</i>	<i>NW 0 - 1/8 (0.073 mi.)</i>	<i>AP201 / 8</i>	<i>498</i>

RCRA-SQG: RCRA - Small Quantity Generators

A review of the RCRA-SQG list, as provided by EDR, and dated 03/01/2018 has revealed that there are 2 RCRA-SQG sites within approximately 0.25 miles of the requested target property.

<u>Site</u>	<u>Address</u>	<u>Direction / Distance</u>	<u>Map ID / Focus Map(s)</u>	<u>Page</u>
ADVANCE AUTO PARTS # EPA ID:: NYR000234690	2907 SHERIDAN DR	W 1/8 - 1/4 (0.172 mi.)	BD279 / 6	646
ONY BIOTECH EPA ID:: NY0000075754	1576 SWEET HOME RD N	NNW 1/8 - 1/4 (0.248 mi.)	345 / 4	781

EXECUTIVE SUMMARY

RCRA-CESQG: RCRA - Conditionally Exempt Small Quantity Generator

A review of the RCRA-CESQG list, as provided by EDR, and dated 03/01/2018 has revealed that there are 13 RCRA-CESQG sites within approximately 0.25 miles of the requested target property.

<u>Site</u>	<u>Address</u>	<u>Direction / Distance</u>	<u>Map ID / Focus Map(s)</u>	<u>Page</u>
CARUBBA COLLISION, I EPA ID:: NYD022673313	1167 NIAGARA FALLS B	E 0 - 1/8 (0.021 mi.)	AC119 / 6	234
GOODYEAR AUTO SERVIC EPA ID:: NYD149982795	1280 NIAGARA FALLS B	W 0 - 1/8 (0.029 mi.)	AD127 / 6	249
MOBIL OIL CROP SS H4 EPA ID:: NYD986958890	2965 SHERIDAN DR	W 0 - 1/8 (0.037 mi.)	AG145 / 6	284
BASIL FORD EPA ID:: NYD118786128	3484 MAIN ST	S 0 - 1/8 (0.066 mi.)	AO184 / 8	460
SEARS #1162 EPA ID:: NYR000165175	1261 NIAGARA FALLS B	E 0 - 1/8 (0.084 mi.)	AR211 / 6	551
BYE BYE BABY #3083 EPA ID:: NYR000209254	1261 NIAGARA FALLS B	E 0 - 1/8 (0.084 mi.)	AR212 / 6	556
WEGMANS #0082 EPA ID:: NYR000147058	675 ALBERTA DR	S 0 - 1/8 (0.107 mi.)	AU221 / 6	566
BJS WHOLESALE CLUB # EPA ID:: NYR000197376	3056 SHERIDAN DR	E 1/8 - 1/4 (0.127 mi.)	AW253 / 6	614
SAVERS STORE #1217 EPA ID:: NYD981139850	2309 EGGERT RD	W 1/8 - 1/4 (0.176 mi.)	BE281 / 6	649
AMHERST CSD - WINDER EPA ID:: NYR000214213	291 WINDERMERE BLVD	E 1/8 - 1/4 (0.218 mi.)	BI315 / 8	736
FERRIC CONTRAST INC EPA ID:: NYR000101360	1576 SWEET HOME RD R	NNW 1/8 - 1/4 (0.219 mi.)	BJ322 / 4	745
DIMIEN LLC EPA ID:: NYD986938140	1576 SWEET HOME RD S	NNW 1/8 - 1/4 (0.219 mi.)	BJ326 / 4	759
DICKS SPORTING GOODS EPA ID:: NYR000224246	281 MEYER RD	N 1/8 - 1/4 (0.239 mi.)	BK336 / 4	769

Federal ERNS list

ERNS: Emergency Response Notification System

A review of the ERNS list, as provided by EDR, and dated 09/24/2018 has revealed that there are 5 ERNS sites within approximately 0.25 miles of the requested target property.

<u>Site</u>	<u>Address</u>	<u>Direction / Distance</u>	<u>Map ID / Focus Map(s)</u>	<u>Page</u>
Not reported NRC Report #: 1056839	2980 SHERIDAN DRIVE	W 0 - 1/8 (0.032 mi.)	AF134 / 6	270
Not reported NRC Report #: 301753	123 LYNDALE AVE	W 1/8 - 1/4 (0.162 mi.)	BC273 / 8	642
Not reported NRC Report #: 53110	95 TREADWELL AVE	W 1/8 - 1/4 (0.189 mi.)	291 / 6	659
Not reported	174 UNIVERSITY AVENU	WSW 1/8 - 1/4 (0.221 mi.)	330 / 8	763

EXECUTIVE SUMMARY

NRC Report #: 967914
 Not reported 3640 MAIN ST NE 1/8 - 1/4 (0.231 mi.) 334 / 9 768
 NRC Report #: 543620

State and tribal leaking storage tank lists

NY LTANKS: Spills Information Database

A review of the NY LTANKS list, as provided by EDR, and dated 11/12/2018 has revealed that there are 34 NY LTANKS sites within approximately 0.25 miles of the requested target property.

<u>Site</u>	<u>Address</u>	<u>Direction / Distance</u>	<u>Map ID / Focus Map(s)</u>	<u>Page</u>
JIM WOODS TIRE & BAT Site ID: 314328 Spill Number/Closed Date: 8707234 / 1988-10-20	826 NIAGARA FALLS BL	W 0 - 1/8 (0.011 mi.)	R67 / 6	137
COLUMBUS MCKINNON, I Site ID: 216514 Spill Number/Closed Date: 9210347 / 1993-02-22	140 JOHN JAMES AUDOB	NE 0 - 1/8 (0.012 mi.)	S72 / 2	143
MOBIL Site ID: 113854 Spill Number/Closed Date: 8602251 / 1986-09-05	N.F.BLVD. & SHERIDAN	E 0 - 1/8 (0.016 mi.)	M92 / 6	165
SWEENEY'S GARAGE Site ID: 192730 Spill Number/Closed Date: 9802942 / 1998-09-14	424 NIAGARA FALLS BL	W 0 - 1/8 (0.018 mi.)	AA108 / 8	204
BOB HILLS OLD GAS ST Site ID: 304933 Site ID: 304934 Site ID: 304935 Spill Number/Closed Date: 9608361 / 1996-12-31 Spill Number/Closed Date: 9608691 / 1996-10-15 Spill Number/Closed Date: 9713199 / 1998-03-16	240 NIAGARA FALLS BL	W 0 - 1/8 (0.018 mi.)	T110 / 8	209
TN. TONAWANDA PARKS Site ID: 67295 Spill Number/Closed Date: 8700016 / 1987-06-02	LINCOLN PARK	E 0 - 1/8 (0.028 mi.)	126 / 6	248
KWIKFILL Site ID: 250608 Spill Number/Closed Date: 9875345 / 2000-05-01	175 KENMORE AVE	SW 0 - 1/8 (0.030 mi.)	AE132 / 8	265
FIRESTONE Site ID: 218987 Spill Number/Closed Date: 9206303 / 1992-10-02	NIAGARA FALLS BLVD.	NNW 0 - 1/8 (0.034 mi.)	G139 / 3	275
FIRESTONE 955 NFB Site ID: 191032 Spill Number/Closed Date: 9206340 / 1993-01-19	NIAGARA FALLS BLVD M	NNW 0 - 1/8 (0.034 mi.)	G140 / 3	276
MOBIL OIL Site ID: 368295 Site ID: 320414 Site ID: 320415 Site ID: 320416 Spill Number/Closed Date: 0605174 / 2007-11-30	2965 SHERIDAN DRIVE	W 0 - 1/8 (0.037 mi.)	AG146 / 6	288

EXECUTIVE SUMMARY

Spill Number/Closed Date: 9008391 / 1991-05-16 Spill Number/Closed Date: 9012026 / 1992-06-11 Spill Number/Closed Date: 9705822 / 2000-02-15				
SOUTHLAND CORP. 7-EL Site ID: 123202 Spill Number/Closed Date: 8702468 / 1987-08-11	MAIN STREET AT WINDE	SW 0 - 1/8 (0.039 mi.)	AH151 / 8	304
EZ MART Site ID: 458804 Spill Number/Closed Date: 1110941 / 2013-06-28	4291 MAPLE RD	SE 0 - 1/8 (0.045 mi.)	AI156 / 7	309
MOBIL OIL Site ID: 277625 Spill Number/Closed Date: 8908574 / 1990-10-15	SHERIDAN & NIAGARA F	W 0 - 1/8 (0.046 mi.)	AF159 / 6	327
DELTA SONIC - BOULEV Site ID: 303871 Site ID: 303872 Spill Number/Closed Date: 8703113 / 1987-08-05 Spill Number/Closed Date: 9204430 / 1992-12-10	1355 NIAGARA FALLS B	NNW 0 - 1/8 (0.050 mi.)	AK167 / 3	354
BASIL FORD Site ID: 327438 Spill Number/Closed Date: 9501367 / 1995-11-17	3484 MAIN STREET	S 0 - 1/8 (0.066 mi.)	AO182 / 8	453
SUNY AT BUFFALO Site ID: 257969 Spill Number/Closed Date: 9706838 / 2001-07-24	MILLERSPORT HIGHWAY	NNE 0 - 1/8 (0.069 mi.)	AN187 / 4	466
NYS UNIV. AT BUFFALO Site ID: 308852 Spill Number/Closed Date: 9300882 / 1993-04-29	301 MICHAEL HALL	NNE 0 - 1/8 (0.069 mi.)	AN188 / 4	469
UNIVERSITY OF BUFFAL Site ID: 80791 Site ID: 80792 Spill Number/Closed Date: 9004852 / 1993-12-23 Spill Number/Closed Date: 9307528 / 1993-11-19	3435 MAIN STREET	NW 0 - 1/8 (0.073 mi.)	AP200 / 8	489
MOBIL S/S 08-HA1 Site ID: 156910 Spill Number/Closed Date: 9207319 / 1996-12-04	3514 MAIN & KENMORE	NNE 0 - 1/8 (0.111 mi.)	227 / 8	574
ORKEN LAWN CARE Site ID: 235456 Spill Number/Closed Date: 8901455 / 1989-05-13	514 CAPEN BOULEVARD	E 0 - 1/8 (0.119 mi.)	231 / 8	586
UNIVERSITY OF BUFFAL Site ID: 262404 Spill Number/Closed Date: 0104703 / 2003-01-30	NORTH CAMPUS - BAIRD	N 0 - 1/8 (0.122 mi.)	AY239 / 4	596
ALUMNI ARENA - SUNYAB Site ID: 108226 Spill Number/Closed Date: 9805985 / 1998-11-27	WEBSTER ROAD	N 0 - 1/8 (0.122 mi.)	AY240 / 4	598
JACOB'S MANAGEMENT C Site ID: 235289 Spill Number/Closed Date: 0102567 / 2003-01-29	SUNY BUFFALO	N 0 - 1/8 (0.122 mi.)	AY245 / 4	604
SUNY BUFFALO Site ID: 245095 Spill Number/Closed Date: 0102018 / 2002-02-19	TALBERT HALL	N 0 - 1/8 (0.122 mi.)	AY246 / 4	605
PORTER QUAD - ELLICO	JOHN JAMES AUDUBON P	N 0 - 1/8 (0.122 mi.)	AY247 / 4	606

EXECUTIVE SUMMARY

Site ID: 197080 Spill Number/Closed Date: 0075540 / 2001-10-01				
STATE UNIV BUFFALO N	LOCKWOOD LIBRARY	N 0 - 1/8 (0.122 mi.)	AY248 / 4	608
Site ID: 290318 Spill Number/Closed Date: 0011535 / 2002-02-19				
PRINTS CHARMING - TA	2900 SHERIDAN DRIVE	W 1/8 - 1/4 (0.126 mi.)	AX252 / 6	613
Site ID: 227982 Spill Number/Closed Date: 9410986 / 1994-12-20				
JOE CONTINO RESIDENC	142 DALTON DRIVE	W 1/8 - 1/4 (0.129 mi.)	257 / 6	622
Site ID: 140721 Spill Number/Closed Date: 9301533 / 1993-12-28				
STS CAR SERVICE	1435 NIAGARA FALLS B	NNW 1/8 - 1/4 (0.153 mi.)	BA266 / 3	630
Site ID: 115595 Site ID: 123585 Spill Number/Closed Date: 9611396 / 1997-12-26 Spill Number/Closed Date: 9107450 / 1992-03-24				
JOAN MILLEY TANK	45 CONANT STREET	W 1/8 - 1/4 (0.210 mi.)	308 / 8	725
Site ID: 238945 Spill Number/Closed Date: 9601286 / 1996-05-01				
FURMAN RESIDENCE	99 CONANT AVENUE	W 1/8 - 1/4 (0.212 mi.)	309 / 8	726
Site ID: 194382 Spill Number/Closed Date: 9313777 / 1996-05-28				
NATIONAL GRID TRANSF	38 PARTRIDGE RUN	E 1/8 - 1/4 (0.216 mi.)	312 / 2	731
Site ID: 489491 Spill Number/Closed Date: 1308736 / 2014-05-02				
WINDERMERE BLVD SCHO	291 WINDERMERE BLVD	E 1/8 - 1/4 (0.218 mi.)	BI314 / 8	732
Site ID: 235642 Spill Number/Closed Date: 9100547 / 1992-03-23				
BALL PUMP STATION	SWEET HOME ROAD	NNW 1/8 - 1/4 (0.218 mi.)	BJ317 / 4	738
Site ID: 149088 Spill Number/Closed Date: 9209938 / 1993-02-03				

State and tribal registered storage tank lists

NY UST: Petroleum Bulk Storage (PBS) Database

A review of the NY UST list, as provided by EDR, has revealed that there are 21 NY UST sites within approximately 0.25 miles of the requested target property.

<u>Site</u>	<u>Address</u>	<u>Direction / Distance</u>	<u>Map ID / Focus Map(s)</u>	<u>Page</u>
CM HEADQUARTERS BUIL	140 JOHN JAMES AUDUB	NE 0 - 1/8 (0.012 mi.)	S71 / 2	141
Database: UST, Date of Government Version: 09/25/2018				
GREAT LAKES DIVERS	240 NIAGARA FALLS BL	W 0 - 1/8 (0.012 mi.)	T73 / 8	144
Database: UST, Date of Government Version: 09/25/2018				
SWEETHOME JUNIOR HIG	4150 MAPLE RD	N 0 - 1/8 (0.012 mi.)	V77 / 7	149
Database: UST, Date of Government Version: 09/25/2018				
BOULEVARD U-HAUL CEN	925 NIAGARA FALLS BO	E 0 - 1/8 (0.017 mi.)	Z102 / 6	181
Database: UST, Date of Government Version: 09/25/2018				
NOCO EXPRESS S-74	820 NIAGARA FALLS BO	W 0 - 1/8 (0.018 mi.)	R105 / 6	197
Database: UST, Date of Government Version: 09/25/2018				

EXECUTIVE SUMMARY

<u>Site</u>	<u>Address</u>	<u>Direction / Distance</u>	<u>Map ID / Focus Map(s)</u>	<u>Page</u>
JIM WOODS TIRE & BAT Database: UST, Date of Government Version: 09/25/2018	820 NIAGARA FALLS BL	W 0 - 1/8 (0.018 mi.)	R106 / 6	200
A&F AUTOMOTIVE Database: UST, Date of Government Version: 09/25/2018	733 NIAGARA FALLS BL	E 0 - 1/8 (0.020 mi.)	AB116 / 6	224
NOCO EXPRESS S-24 Database: UST, Date of Government Version: 09/25/2018	4265 MAPLE ROAD	S 0 - 1/8 (0.023 mi.)	H123 / 7	242
RED APPLE FOOD MART Database: UST, Date of Government Version: 09/25/2018	175 KENMORE AVE	SW 0 - 1/8 (0.030 mi.)	AE131 / 8	261
EZ MART Database: UST, Date of Government Version: 09/25/2018	4291 MAPLE RD	SE 0 - 1/8 (0.045 mi.)	AI156 / 7	309
DELTA SONIC CAR WASH Database: UST, Date of Government Version: 09/25/2018	1355 NIAGARA FALLS B	NNW 0 - 1/8 (0.050 mi.)	AK169 / 3	368
7- ELEVEN STORE #224 Database: UST, Date of Government Version: 09/25/2018	3488 MAIN STREET	SSW 0 - 1/8 (0.056 mi.)	AH172 / 8	382
BASIL FORD INC. Database: UST, Date of Government Version: 09/25/2018	3484 MAIN STREET	S 0 - 1/8 (0.066 mi.)	AO183 / 8	456
CURTIS PARK U.P. CHU Database: UST, Date of Government Version: 09/25/2018	748 WOODLAND DR	W 0 - 1/8 (0.076 mi.)	204 / 6	538
NORTHTOWN PLAZA CAR Database: UST, Date of Government Version: 09/25/2018	2125 EGGERT RD	E 0 - 1/8 (0.084 mi.)	AQ209 / 6	546
PROPERTY Database: UST, Date of Government Version: 09/25/2018	3945 RENSCH RD	NW 0 - 1/8 (0.108 mi.)	AV224 / 4	570
MOBIL S/S 08-HA1 Database: UST, Date of Government Version: 09/25/2018	3514 MAIN & KENMORE	NNE 0 - 1/8 (0.111 mi.)	227 / 8	574
BJ'S AMHERST GAS STA Database: UST, Date of Government Version: 09/25/2018	3050 SHERIDAN DRIVE	E 0 - 1/8 (0.118 mi.)	AW230 / 6	582
PRINTS CHARMING Database: UST, Date of Government Version: 09/25/2018	2900 SHERIDAN DR	W 1/8 - 1/4 (0.126 mi.)	AX251 / 6	612
NORTHTOWN PLAZA Database: UST, Date of Government Version: 09/25/2018	3097 SHERIDAN DR	E 1/8 - 1/4 (0.197 mi.)	BG304 / 6	717
WINDERMERE BLVD SCHO Database: UST, Date of Government Version: 09/25/2018	291 WINDERMERE BLVD	E 1/8 - 1/4 (0.218 mi.)	BI314 / 8	732

NY CBS UST: Chemical Bulk Storage Database

A review of the NY CBS UST list, as provided by EDR, and dated 01/01/2002 has revealed that there is 1 NY CBS UST site within approximately 0.25 miles of the requested target property.

<u>Site</u>	<u>Address</u>	<u>Direction / Distance</u>	<u>Map ID / Focus Map(s)</u>	<u>Page</u>
SUNY AT BUFFALO-NORT Facility Status: 4 Id/Status: 9-000276 Tank Status: 2	THE JOHN BEANE CENTE	NNE 0 - 1/8 (0.069 mi.)	AN189 / 4	471

EXECUTIVE SUMMARY

NY CBS: Chemical Bulk Storage Site Listing

A review of the NY CBS list, as provided by EDR, and dated 09/25/2018 has revealed that there are 2 NY CBS sites within approximately 0.25 miles of the requested target property.

<u>Site</u>	<u>Address</u>	<u>Direction / Distance</u>	<u>Map ID / Focus Map(s)</u>	<u>Page</u>
PEP BOYS #0193 Facility Status: Unregulated/Closed CBS Number: 9-000436	1025 NIAGARA FALLS B	E 0 - 1/8 (0.016 mi.)	Y99 / 6	178
SUNY AT BUFFALO-NORT Facility Status: Unregulated/Closed CBS Number: 9-000276	THE JOHN BEANE CENTE	NNE 0 - 1/8 (0.069 mi.)	AN189 / 4	471

NY AST: Petroleum Bulk Storage

A review of the NY AST list, as provided by EDR, has revealed that there are 10 NY AST sites within approximately 0.25 miles of the requested target property.

<u>Site</u>	<u>Address</u>	<u>Direction / Distance</u>	<u>Map ID / Focus Map(s)</u>	<u>Page</u>
SPEEDY AUTO SERVICE Database: AST, Date of Government Version: 09/25/2018 Facility Id: 9-600411	934 NIAGARA FALLS BL	W 0 - 1/8 (0.016 mi.)	O95 / 6	170
PEP BOYS #193 Database: AST, Date of Government Version: 09/25/2018 Facility Id: 9-600354	1025 NIAGARA FALLS B	E 0 - 1/8 (0.016 mi.)	Y97 / 6	173
FIRESTONE COMPLETE A Database: AST, Date of Government Version: 09/25/2018 Facility Id: 9-600303	995 NIAGARA FALLS BO	E 0 - 1/8 (0.020 mi.)	L112 / 6	216
GOODYEAR 0462 Database: AST, Date of Government Version: 09/25/2018 Facility Id: 9-601188	1280 NIAGARA FALLS B	W 0 - 1/8 (0.029 mi.)	AD128 / 6	255
MONRO MUFFLER BRAKE Database: AST, Date of Government Version: 09/25/2018 Facility Id: 9-600273	2980 SHERIDAN DR	W 0 - 1/8 (0.035 mi.)	AF142 / 6	278
DELTA SONIC CAR WASH Database: AST, Date of Government Version: 09/25/2018 Facility Id: 9-225185	1355 NIAGARA FALLS B	NNW 0 - 1/8 (0.050 mi.)	AK166 / 3	335
SUNY AT BUFFALO - NO Database: AST, Date of Government Version: 09/25/2018 Facility Id: 9-039403	SERVICE BUILDING	NW 0 - 1/8 (0.057 mi.)	AL177 / 8	394
BASIL FORD Database: AST, Date of Government Version: 09/25/2018 Facility Id: 9-444227	3484 MAIN STREET	S 0 - 1/8 (0.066 mi.)	AO182 / 8	453
BJ'S WHOLESALE CLUB Database: AST, Date of Government Version: 09/25/2018 Facility Id: 9-601364	3056 SHERIDAN DRIVE	E 1/8 - 1/4 (0.127 mi.)	AW255 / 6	619
COMPUSOURCE SYSTEMS, Database: AST, Date of Government Version: 09/25/2018 Facility Id: 9-506362	110 JOHN MUIR DRIVE	E 1/8 - 1/4 (0.228 mi.)	331 / 5	764

EXECUTIVE SUMMARY

State and tribal institutional control / engineering control registries

NY ENG CONTROLS: Registry of Engineering Controls

A review of the NY ENG CONTROLS list, as provided by EDR, and dated 11/12/2018 has revealed that there is 1 NY ENG CONTROLS site within approximately 0.25 miles of the requested target property.

<u>Site</u>	<u>Address</u>	<u>Direction / Distance</u>	<u>Map ID / Focus Map(s)</u>	<u>Page</u>
NORTHTOWN INC. Site Code: 502175	3097 SHERIDAN DRIVE	E 1/8 - 1/4 (0.197 mi.)	BG303 / 6	676

NY INST CONTROL: Registry of Institutional Controls

A review of the NY INST CONTROL list, as provided by EDR, and dated 11/12/2018 has revealed that there is 1 NY INST CONTROL site within approximately 0.25 miles of the requested target property.

<u>Site</u>	<u>Address</u>	<u>Direction / Distance</u>	<u>Map ID / Focus Map(s)</u>	<u>Page</u>
NORTHTOWN INC. Site Code: 502175	3097 SHERIDAN DRIVE	E 1/8 - 1/4 (0.197 mi.)	BG303 / 6	676

State and tribal Brownfields sites

NY BROWNFIELD: Brownfields Site List

A review of the NY BROWNFIELD list, as provided by EDR, and dated 11/12/2018 has revealed that there is 1 NY BROWNFIELD site within approximately 0.25 miles of the requested target property.

<u>Site</u>	<u>Address</u>	<u>Direction / Distance</u>	<u>Map ID / Focus Map(s)</u>	<u>Page</u>
NORTHTOWN INC. Site Code: 502175	3097 SHERIDAN DRIVE	E 1/8 - 1/4 (0.197 mi.)	BG303 / 6	676

ADDITIONAL ENVIRONMENTAL RECORDS

Records of Emergency Release Reports

NY Spills: Spills Information Database

A review of the NY Spills list, as provided by EDR, and dated 11/12/2018 has revealed that there are 109 NY Spills sites within approximately 0.25 miles of the requested target property.

<u>Site</u>	<u>Address</u>	<u>Direction / Distance</u>	<u>Map ID / Focus Map(s)</u>	<u>Page</u>
CAR FIRE Site ID: 439785 Spill Number/Closed Date: 1006430 / 2010-09-08	1009-1025 NIAGARA FA	E 0 - 1/8 (0.011 mi.)	L65 / 6	135
UNI-MART STORE Site ID: 64458	NIAGARA FALLS BLV &	E 0 - 1/8 (0.011 mi.)	R68 / 6	138

EXECUTIVE SUMMARY

Spill Number/Closed Date: 9611103 / 1996-12-06				
FIRESTONE SERVICE CE	955 NIAGARA FALLS BL	E 0 - 1/8 (0.012 mi.)	N70 / 6	140
Site ID: 60504				
Spill Number/Closed Date: 9707595 / 1998-08-26				
BALL PUMP STATION &	SWEET HOME RD	SE 0 - 1/8 (0.012 mi.)	U75 / 4	146
Site ID: 529699				
Spill Number/Closed Date: 1603248 / 2016-07-06				
PINTO CONSTRUCTION	1193 SWEET HOME RD	SE 0 - 1/8 (0.012 mi.)	U76 / 4	148
Site ID: 529635				
Spill Number/Closed Date: 1603187 / 2016-09-15				
SWEETHOME JUNIOR HIG	4150 MAPLE RD	N 0 - 1/8 (0.012 mi.)	V77 / 7	149
Site ID: 373071				
Site ID: 309801				
Spill Number/Closed Date: 0608981 / 2007-03-09				
Spill Number/Closed Date: 9509066 / 1995-10-23				
SHELDON RESIDENCE	333 NIAGARA FALLS BL	E 0 - 1/8 (0.013 mi.)	79 / 8	154
Site ID: 198095				
Spill Number/Closed Date: 0175270 / 2001-09-17				
FORMER GAS STATION	895 NIAGARA FALLS BL	E 0 - 1/8 (0.013 mi.)	80 / 6	155
Site ID: 186488				
Spill Number/Closed Date: 0075336 / 2001-02-14				
MOBIL OIL 08-D5Y	MAIN STREET AT WINSP	NE 0 - 1/8 (0.013 mi.)	P81 / 8	157
Site ID: 196518				
Spill Number/Closed Date: 9607732 / 1998-06-29				
MOBIL	MAIN & KENMORE	NE 0 - 1/8 (0.013 mi.)	P82 / 8	158
Site ID: 211261				
Spill Number/Closed Date: 8708684 / 1988-01-14				
NATIONAL GRID	1084 NIAGARA FALLS B	W 0 - 1/8 (0.014 mi.)	85 / 6	160
Site ID: 457756				
Spill Number/Closed Date: 1109965 / 2012-02-02				
COMMERCIAL SITE	951 NIAGARA FALLS BV	ESE 0 - 1/8 (0.015 mi.)	N88 / 6	162
Site ID: 423840				
Spill Number/Closed Date: 0911057 / 2013-09-09				
AT & T CELL SITE	1201 SWEET HOME RD	SE 0 - 1/8 (0.015 mi.)	U91 / 4	164
Site ID: 444543				
Spill Number/Closed Date: 1010924 / 2011-02-01				
CARMELLA TERMULLO AN	853-855 NIAGARA FALL	E 0 - 1/8 (0.016 mi.)	X93 / 6	166
Site ID: 344352				
Spill Number/Closed Date: 0550174 / 2005-10-03				
POLE 851 - REAR PARK	853 NIAGARA FALLS BL	E 0 - 1/8 (0.016 mi.)	X94 / 6	168
Site ID: 435255				
Spill Number/Closed Date: 1002149 / 2010-08-23				
PEP BOYS #0193	1025 NIAGARA FALLS B	E 0 - 1/8 (0.016 mi.)	Y99 / 6	178
Site ID: 213584				
Spill Number/Closed Date: 9912271 / 2000-05-02				
NYSDOT PROJECT/U-HAU	925 NIAGARA FALLS BL	E 0 - 1/8 (0.017 mi.)	Z101 / 6	180
Site ID: 149280				
Spill Number/Closed Date: 9803568 / 1999-11-26				
FORMER UNI-MART	820 NIAGARA FALLS BL	W 0 - 1/8 (0.018 mi.)	R104 / 6	185

EXECUTIVE SUMMARY

Site ID: 436572
 Site ID: 114383
 Site ID: 114384
 Site ID: 114385
 Site ID: 468578

**Additional key fields are available in the Map Findings section*

Spill Number/Closed Date: 1003350 / 2010-06-28
 Spill Number/Closed Date: 9710897 / 1999-04-19
 Spill Number/Closed Date: 9712476 / 2015-01-30
 Spill Number/Closed Date: 9806636 / 1998-09-08
 Spill Number/Closed Date: 1205616 / 2012-09-05

**Additional key fields are available in the Map Findings section*

SWEENEY'S GARAGE	424 NIAGARA FALLS BL	W 0 - 1/8 (0.018 mi.)	AA108 / 8	204
Site ID: 192729				
Site ID: 192731				
Site ID: 70227				
Spill Number/Closed Date: 0075398 / 2000-12-05				
Spill Number/Closed Date: 9975654 / 2000-01-24				
Spill Number/Closed Date: 9306642 / 1993-09-03				
POPPLETON RESIDENCE	232 NIAGARA FALLS BL	W 0 - 1/8 (0.018 mi.)	T109 / 8	208
Site ID: 204989				
Spill Number/Closed Date: 0375180 / 2003-07-01				
FIRESTONE STORES	995 NIAGARA FALLS BL	E 0 - 1/8 (0.020 mi.)	L111 / 6	213
Site ID: 126415				
Spill Number/Closed Date: 0375288 / 2003-11-06				
AF AUTOMOTIVE	733 NIAGARA FALLS BL	E 0 - 1/8 (0.020 mi.)	AB117 / 6	227
Site ID: 338209				
Spill Number/Closed Date: 0485611 / 2014-01-16				
CARUBA COLLISON	1167 NIAGARA FALLS B	E 0 - 1/8 (0.021 mi.)	AC118 / 6	233
Site ID: 272765				
Spill Number/Closed Date: 9713614 / 1998-03-09				
PROULX RESIDENCE	383 NIAGARA FALLS BL	E 0 - 1/8 (0.021 mi.)	120 / 8	238
Site ID: 266963				
Spill Number/Closed Date: 9206098 / 1992-09-29				
NOCO	4265 MAPLE ROAD	S 0 - 1/8 (0.023 mi.)	H121 / 7	239
Site ID: 391458				
Spill Number/Closed Date: 0751262 / 2012-08-03				
POLE 1038	1038 SWEET HOME ROAD	SSE 0 - 1/8 (0.028 mi.)	125 / 7	247
Site ID: 369227				
Spill Number/Closed Date: 0605954 / 2006-08-24				
GOODYEAR AUTO SERVIC	1280 NIAGARA FALLS B	W 0 - 1/8 (0.029 mi.)	AD127 / 6	249
Site ID: 151005				
Site ID: 235738				
Site ID: 235739				
Spill Number/Closed Date: 9302662 / 1993-08-18				
Spill Number/Closed Date: 9113171 / 1993-02-08				
Spill Number/Closed Date: 9416566 / 1995-07-18				
KWIKFILL	175 KENMORE AVE	SW 0 - 1/8 (0.030 mi.)	AE132 / 8	265
Site ID: 375449				
Spill Number/Closed Date: 0651775 / 2007-03-05				
AMHERST HIGHWAY DEPA	NORTH FOREST	ESE 0 - 1/8 (0.031 mi.)	B133 / 5	267

EXECUTIVE SUMMARY

Site ID: 312884 Site ID: 312885 Spill Number/Closed Date: 0375126 / 2003-06-05 Spill Number/Closed Date: 9207862 / 1992-10-08				
MONROE MUFFLER	2980 SHERIDAN DRIVE	W 0 - 1/8 (0.032 mi.)	AF135 / 6	270
Site ID: 84149 Spill Number/Closed Date: 9514918 / 1996-02-26				
UNDERGROUND AUTOSOUN	2980 SHERIDAN DR	W 0 - 1/8 (0.032 mi.)	AF137 / 6	271
Site ID: 485692 Spill Number/Closed Date: 1305137 / 2013-08-12				
ROW	MAIN AND KENMORE	NE 0 - 1/8 (0.033 mi.)	P138 / 8	273
Site ID: 334620 Spill Number/Closed Date: 0485256 / 2005-11-03				
I/A/O 3 MALLARD CT	3 MALLARD CT	E 0 - 1/8 (0.036 mi.)	143 / 2	282
Site ID: 413540 Spill Number/Closed Date: 0901545 / 2009-10-22				
MOBIL OIL	2965 SHERIDAN DRIVE	W 0 - 1/8 (0.037 mi.)	AG146 / 6	288
Site ID: 126282 Site ID: 320413 Spill Number/Closed Date: 0105744 / 2007-07-12 Spill Number/Closed Date: 9007600 / 1991-03-04				
BURLINGTON TRUCK ROL	I290 & NIAGARA FALLS	E 0 - 1/8 (0.038 mi.)	147 / 8	299
Site ID: 81947 Spill Number/Closed Date: 9875466 / 1999-07-28				
SWEENEY'S GARAGE	PAIGE AT NIAGARA FAL	E 0 - 1/8 (0.039 mi.)	148 / 8	300
Site ID: 177550 Spill Number/Closed Date: 9006553 / 1990-09-24				
WRIGHT DRUM	4 HAWTHORNE AVENUE	W 0 - 1/8 (0.039 mi.)	149 / 8	302
Site ID: 85006 Spill Number/Closed Date: 9309436 / 1993-11-02				
MCKAY HEATING PLANT	3545 MAIN ST.	NE 0 - 1/8 (0.039 mi.)	150 / 8	303
Site ID: 276528 Spill Number/Closed Date: 0375429 / 2003-12-18				
BASIL FORD	MAIN STREET AT WINDE	SW 0 - 1/8 (0.043 mi.)	AH153 / 8	306
Site ID: 194002 Spill Number/Closed Date: 9514248 / 1996-02-09				
FORMER BASIL FORD	MAIN & WINDEMERE AVE	SSW 0 - 1/8 (0.044 mi.)	AH154 / 8	307
Site ID: 214917 Spill Number/Closed Date: 9514250 / 1996-03-21				
EZ MART	4291 MAPLE RD	SE 0 - 1/8 (0.045 mi.)	AI156 / 7	309
Site ID: 188796 Site ID: 191332 Site ID: 320877 Spill Number/Closed Date: 9600093 / 1996-04-03 Spill Number/Closed Date: 9811632 / 2007-06-13 Spill Number/Closed Date: 8603239 / 1986-12-24				
MAPLE SUNOCO	4291 MAPLE RD	SE 0 - 1/8 (0.045 mi.)	AI158 / 7	324
Site ID: 483849 Spill Number/Closed Date: 1303372 / 2014-10-22				
UNDERNEATH DISPENSER	1355 NIAGARA FALLS B	NNW 0 - 1/8 (0.050 mi.)	AK162 / 3	332

EXECUTIVE SUMMARY

Site ID: 487257 Spill Number/Closed Date: 1306629 / 2014-01-08				
SPILL NUMBER 8504373	1355 NIAGARA FALLS B	NNW 0 - 1/8 (0.050 mi.)	AK163 / 3	333
Site ID: 197383 Spill Number/Closed Date: 8504373 / 1986-03-08				
DELTA SONIC - BOULEV	1355 NIAGARA FALLS B	NNW 0 - 1/8 (0.050 mi.)	AK167 / 3	354
Site ID: 361654 Site ID: 303870 Site ID: 303873 Site ID: 303874 Site ID: 412268 <i>*Additional key fields are available in the Map Findings section</i> Spill Number/Closed Date: 0514837 / 2006-06-22 Spill Number/Closed Date: 0102552 / 2001-07-16 Spill Number/Closed Date: 9406720 / 1994-08-17 Spill Number/Closed Date: 9807773 / 1998-11-05 Spill Number/Closed Date: 0900340 / 2009-04-10 <i>*Additional key fields are available in the Map Findings section</i>				
DELTA SONIC	1355 NIAGARA FALLS BL	NNW 0 - 1/8 (0.050 mi.)	AK168 / 3	367
Site ID: 517036 Spill Number/Closed Date: 1508488 / 2015-11-17				
WASTE OIL	CHALMERS AND KETTERI	W 0 - 1/8 (0.053 mi.)	170 / 8	380
Site ID: 89678 Spill Number/Closed Date: 9201318 / 1992-05-08				
WALGREENS PARKING LO	3488 MAIN STREET	SSW 0 - 1/8 (0.056 mi.)	AH175 / 8	388
Site ID: 526339 Spill Number/Closed Date: 1601035 / 2016-05-02				
7-ELEVEN STORE #2249	3488 MAIN STREET	SSW 0 - 1/8 (0.056 mi.)	AH176 / 8	389
Site ID: 109271 Spill Number/Closed Date: 9211094 / 2000-11-03				
LOUISE RING TANK	61 WREXHAM NORTH	W 0 - 1/8 (0.062 mi.)	178 / 6	442
Site ID: 70586 Spill Number/Closed Date: 0075364 / 2000-12-20				
ELMER SPAETH	392 HOMECREST DRIVE	S 0 - 1/8 (0.066 mi.)	180 / 7	443
Site ID: 169910 Spill Number/Closed Date: 8602464 / 1987-02-20				
ELLCOTT COMPLEX-FAR	HALL AREA	NNE 0 - 1/8 (0.066 mi.)	AN181 / 4	445
Site ID: 174611 Spill Number/Closed Date: 9705442 / 2014-02-19				
SUNY AT BUFFALO	MILLERSPORT HIGHWAY	NNE 0 - 1/8 (0.069 mi.)	AN187 / 4	466
Site ID: 305371 Spill Number/Closed Date: 9000336 / 1990-04-12				
GAS FROM CAR AT UB	SUNY AT BUFFALO	NW 0 - 1/8 (0.073 mi.)	AP192 / 8	476
Site ID: 287055 Spill Number/Closed Date: 8806382 / 1988-10-31				
SUNY AT BUFFALO	ATCHISON HALL SUNYAB	NW 0 - 1/8 (0.073 mi.)	AP193 / 8	477
Site ID: 270837 Spill Number/Closed Date: 8803631 / 1988-10-26				
SUNY AT BUFFALO	MAIN STREET	NW 0 - 1/8 (0.073 mi.)	AP194 / 8	478
Site ID: 263237				

EXECUTIVE SUMMARY

Spill Number/Closed Date: 8706241 / 1987-10-23				
PADMOUNT TRANSFORMER	ALMEDA AVE	E 0 - 1/8 (0.073 mi.)	195 / 6	479
Site ID: 366567				
Spill Number/Closed Date: 0603784 / 2006-09-26				
BUFFALO COLLEGE	3435 MAIN ST AT MAIN	NW 0 - 1/8 (0.073 mi.)	AP196 / 8	480
Site ID: 555346				
Spill Number/Closed Date: 1704127 / 2017-07-27				
UNIVERSITY OF BUFFAL	3435 MAIN STREET	NW 0 - 1/8 (0.073 mi.)	AP200 / 8	489
Site ID: 447891				
Site ID: 392627				
Site ID: 471011				
Site ID: 80790				
Site ID: 426298				
Spill Number/Closed Date: 1100485 / 2011-05-23				
Spill Number/Closed Date: 0711200 / 2009-01-23				
Spill Number/Closed Date: 1207951 / 2013-04-04				
Spill Number/Closed Date: 0075177 / 2000-10-18				
Spill Number/Closed Date: 0913360 / 2010-03-22				
UB - SOUTH CAMPUS	MAIN	NW 0 - 1/8 (0.075 mi.)	AP202 / 8	536
Site ID: 367454				
Spill Number/Closed Date: 0650660 / 2006-07-21				
OIL DUMPING AT ALLEN	441 ALLENHURST ROAD	E 0 - 1/8 (0.076 mi.)	203 / 8	537
Site ID: 139601				
Spill Number/Closed Date: 9007944 / 1990-11-08				
POLE 2109	2125 EGGERT RD	E 0 - 1/8 (0.084 mi.)	AQ210 / 6	549
Site ID: 372550				
Site ID: 371946				
Spill Number/Closed Date: 0608552 / 2006-10-27				
Spill Number/Closed Date: 0608071 / 2007-02-14				
SIDE OF ROAD	145 MAYER RD	N 0 - 1/8 (0.087 mi.)	AS214 / 3	559
Site ID: 388537				
Spill Number/Closed Date: 0707774 / 2007-10-16				
RESIDENCE	405 HOMECREST DRIVE	S 0 - 1/8 (0.099 mi.)	217 / 7	561
Site ID: 397121				
Spill Number/Closed Date: 0801231 / 2008-04-30				
NEW OPPORTUNITIES CO	245 HAWTHORNE AVE	W 0 - 1/8 (0.099 mi.)	218 / 8	562
Site ID: 370617				
Spill Number/Closed Date: 0607131 / 2007-01-19				
TRANSFORMER HIT BY L	205 DALTON DRIVE	W 0 - 1/8 (0.104 mi.)	219 / 6	565
Site ID: 365967				
Spill Number/Closed Date: 0603288 / 2007-01-09				
TRANSFORMER POLE 505	675 ALBERTA DR	S 0 - 1/8 (0.107 mi.)	AU223 / 6	569
Site ID: 501704				
Spill Number/Closed Date: 1408152 / 2015-01-22				
ON PROPERTY	3945 RENSCH ROAD	NW 0 - 1/8 (0.108 mi.)	AV225 / 4	572
Site ID: 410697				
Spill Number/Closed Date: 0813038 / 2009-04-02				
BOULEVARD TOWER APTS	120 MEYER ROAD	N 0 - 1/8 (0.112 mi.)	AS229 / 3	580
Site ID: 272753				
Site ID: 272754				

EXECUTIVE SUMMARY

Spill Number/Closed Date: 9402661 / 1995-05-20 Spill Number/Closed Date: 9975361 / 2000-08-11				
BUFFALO SUB 124	78 ALMEDA DR.	E 0 - 1/8 (0.120 mi.)	232 / 6	587
Site ID: 527126 Spill Number/Closed Date: 1601748 / 2018-08-15				
PRINTS CHARMING	SHERIDAN & EGGERT RO	W 0 - 1/8 (0.121 mi.)	AX233 / 6	588
Site ID: 323647 Spill Number/Closed Date: 9211378 / 1994-06-16				
HANCOCK FABRICS	EGGERT AND SHERIDAN	W 0 - 1/8 (0.121 mi.)	AX234 / 6	590
Site ID: 61606 Spill Number/Closed Date: 0375473 / 2004-02-17				
UNIVERSITY OF BUFFAL	JARVIS HALL	N 0 - 1/8 (0.122 mi.)	AY235 / 4	591
Site ID: 120931 Spill Number/Closed Date: 8708045 / 1988-04-05				
SUNYAB - COOKE HALL	PUTNAM WAY	N 0 - 1/8 (0.122 mi.)	AY236 / 4	592
Site ID: 182388 Spill Number/Closed Date: 0175123 / 2001-08-07				
SUNYAB AMHERST TANK	MAPLE AND JOHN BEANE	N 0 - 1/8 (0.122 mi.)	AY237 / 4	593
Site ID: 255359 Spill Number/Closed Date: 0075497 / 2001-02-23				
TRUCK AT SUNY AMHERS	FRONTIER ROAD	N 0 - 1/8 (0.122 mi.)	AY238 / 4	595
Site ID: 123447 Spill Number/Closed Date: 9975668 / 2000-05-11				
SUNY BUFFALO NORTH C	SERVICE CENTER RD	N 0 - 1/8 (0.122 mi.)	AY241 / 4	599
Site ID: 277089 Spill Number/Closed Date: 0101732 / 2001-11-08				
SUNYAB-AMHERST	MILLERSPORT BUILDING	N 0 - 1/8 (0.122 mi.)	AY242 / 4	601
Site ID: 146156 Spill Number/Closed Date: 9007861 / 1990-10-25				
UB CAMPUS	SKINNERSVILLE ROAD	N 0 - 1/8 (0.122 mi.)	AY243 / 4	602
Site ID: 263707 Spill Number/Closed Date: 9207489 / 1992-10-20				
BLUE BIRD BUS LINE	SUNY AMHERST CAMPUS	N 0 - 1/8 (0.122 mi.)	AY244 / 4	603
Site ID: 149662 Spill Number/Closed Date: 8805153 / 1988-09-21				
SUNY AT BUFFALO	FRONTIER ST	N 0 - 1/8 (0.122 mi.)	AY249 / 4	609
Site ID: 158489 Spill Number/Closed Date: 0206015 / 2002-09-11				
NYS SUNY CAMPUS	JARVIS HALL	N 0 - 1/8 (0.122 mi.)	AY250 / 4	610
Site ID: 120930 Spill Number/Closed Date: 0104381 / 2002-02-19				
TRUCK AT LASERTRON P	5101 NORTH BAILEY/MA	N 1/8 - 1/4 (0.141 mi.)	263 / 4	629
Site ID: 252173 Spill Number/Closed Date: 9713482 / 1998-03-31				
JACK HANNON	190 MARGARET RD	E 1/8 - 1/4 (0.154 mi.)	268 / 6	637
Site ID: 181495 Spill Number/Closed Date: 0475296 / 2004-09-23				
OLD BURGER KING	1420 NIAGARA FALLS B	NNW 1/8 - 1/4 (0.158 mi.)	269 / 3	638
Site ID: 272355				

EXECUTIVE SUMMARY

Spill Number/Closed Date: 0275298 / 2002-11-27				
RESIDENTIAL	151 CAPEN BLVD	E 1/8 - 1/4 (0.160 mi.)	270 / 8	639
Site ID: 565512				
Spill Number/Closed Date: 1709075 / 2018-01-03				
BENDERSON DEVELOPEME	3608 MAIN STREET	NE 1/8 - 1/4 (0.161 mi.)	BB271 / 8	640
Site ID: 565758				
Spill Number/Closed Date: 1709316 / 2018-02-26				
NIAGARA MOHAWK - LYN	123 LYNDAL AVE	W 1/8 - 1/4 (0.162 mi.)	BC272 / 8	641
Site ID: 255660				
Spill Number/Closed Date: 9505191 / 1995-09-07				
NOCO ENERGY	82 TREADWELL ROAD	W 1/8 - 1/4 (0.162 mi.)	274 / 6	642
Site ID: 230969				
Spill Number/Closed Date: 9010521 / 1991-02-13				
BJ'S WHOLESALE CLUB	3080 SHERIDAN DR	E 1/8 - 1/4 (0.164 mi.)	276 / 6	644
Site ID: 507061				
Spill Number/Closed Date: 1500888 / 2015-07-14				
SEPTIC TANK FAILURE	4140 RENSCH ROAD	W 1/8 - 1/4 (0.178 mi.)	284 / 4	654
Site ID: 252578				
Spill Number/Closed Date: 9602794 / 1996-05-30				
TANK AT LINDKE RESID	25 QUAKER RIDGE	W 1/8 - 1/4 (0.178 mi.)	285 / 6	655
Site ID: 60628				
Spill Number/Closed Date: 9614121 / 1997-04-29				
BASEMENT	8 RADCLIFFE RD.	SSW 1/8 - 1/4 (0.180 mi.)	286 / 8	656
Site ID: 478005				
Spill Number/Closed Date: 1214739 / 2013-01-28				
UNION CONCRETE CO.	451 MEYERS RD	WNW 1/8 - 1/4 (0.186 mi.)	288 / 4	657
Site ID: 389743				
Spill Number/Closed Date: 0751095 / 2008-01-30				
BOULEVARD INN & SUIT	3612 MAIN ST.	NE 1/8 - 1/4 (0.195 mi.)	298 / 8	668
Site ID: 401060				
Spill Number/Closed Date: 0890608 / 2008-11-05				
HOUSE	2699 NORTH FOREST RO	WSW 1/8 - 1/4 (0.195 mi.)	299 / 2	669
Site ID: 348203				
Spill Number/Closed Date: 0550518 / 2005-06-28				
COLD PARTS CLEANER	1435 NIAGARA FALLS B	NNW 1/8 - 1/4 (0.196 mi.)	BH301 / 3	671
Site ID: 123586				
Spill Number/Closed Date: 9205916 / 1992-08-24				
NORTHTOWN INC.	3097 SHERIDAN DRIVE	E 1/8 - 1/4 (0.197 mi.)	BG303 / 6	676
Site ID: 494691				
Spill Number/Closed Date: 1401409 / 2015-02-20				
UNITED CEREBRAL PALS	2360 NORTH FOREST	ESE 1/8 - 1/4 (0.206 mi.)	306 / 5	723
Site ID: 181709				
Spill Number/Closed Date: 0207321 / 2002-11-26				
GOVERNORS HALL AT UN	WHITE AND HADLEY RD	N 1/8 - 1/4 (0.214 mi.)	310 / 4	728
Site ID: 572221				
Spill Number/Closed Date: 1803562 / 2018-07-02				
NATIONAL GRID POLE 2	2352 EGGERT RD	W 1/8 - 1/4 (0.218 mi.)	316 / 6	737
Site ID: 577166				
Spill Number/Closed Date: 1806439 / Not Reported				
BALL PUMP STATION	SWEET HOME ROAD	NNW 1/8 - 1/4 (0.218 mi.)	BJ317 / 4	738

EXECUTIVE SUMMARY

Site ID: 149087 Spill Number/Closed Date: 0375269 / 2003-11-03				
HOUSE	381 WINDERMERE	E 1/8 - 1/4 (0.220 mi.)	329 / 8	762
Site ID: 387060 Spill Number/Closed Date: 0750834 / 2007-09-12				
MEL OTT BALL FIELD	MEYER ROAD	WNW 1/8 - 1/4 (0.229 mi.)	332 / 4	766
Site ID: 212706 Spill Number/Closed Date: 9201608 / 1992-05-21				
WASTE OIL IN YARD	224 UNIVERSITY AVENUE	W 1/8 - 1/4 (0.231 mi.)	333 / 8	767
Site ID: 277197 Spill Number/Closed Date: 9401679 / 1994-05-06				
NOCO TRUCK	216 NORTH WREXHAM	W 1/8 - 1/4 (0.243 mi.)	338 / 6	773
Site ID: 177453 Spill Number/Closed Date: 9975577 / 1999-12-13				
NATIONAL GRID	311 MEYER RD	N 1/8 - 1/4 (0.245 mi.)	339 / 4	774
Site ID: 506207 Spill Number/Closed Date: 1500074 / 2015-07-13				
SEAN MAGIERSKI RESID	73 MONTROSE AVE	SW 1/8 - 1/4 (0.246 mi.)	342 / 8	779
Site ID: 534966 Spill Number/Closed Date: 1607324 / 2016-10-26				
WHITE CRYSTALLINE MA	674 HARRISON STREET	W 1/8 - 1/4 (0.250 mi.)	346 / 6	785
Site ID: 287702 Spill Number/Closed Date: 9502446 / 2000-12-13				

Other Ascertainable Records

RCRA NonGen / NLR: RCRA - Non Generators / No Longer Regulated

A review of the RCRA NonGen / NLR list, as provided by EDR, and dated 03/01/2018 has revealed that there are 21 RCRA NonGen / NLR sites within approximately 0.25 miles of the requested target property.

Site	Address	Direction / Distance	Map ID / Focus Map(s)	Page
PEP BOYS - MANNY MOE EPA ID:: NY0000362657	1025 NIAGARA FALLS B	E 0 - 1/8 (0.016 mi.)	Y98 / 6	175
BRIDGESTONE FIRESTON EPA ID:: NYD987009016	995 NIAGARA FALLS BL	E 0 - 1/8 (0.020 mi.)	L113 / 6	218
A F AUTOMOTIVE EPA ID:: NYD986912830	733 NIAGARA FALLS BL	E 0 - 1/8 (0.020 mi.)	AB114 / 6	220
KWIK FILL MO325.325 EPA ID:: NYD986955151	175 KENMORE AVE	SW 0 - 1/8 (0.030 mi.)	AE130 / 8	258
MONRO MUFFLER BRAKE EPA ID:: NYD162544241	2980 SHERIDAN DR	W 0 - 1/8 (0.035 mi.)	AF142 / 6	278
STATION 124 EPA ID:: NYD980783351	48 ALMEDA DR	E 0 - 1/8 (0.049 mi.)	AJ161 / 6	330
DELTA SONIC - BOULEV EPA ID:: NYD986907996	1355 NIAGARA FALLS B	NNW 0 - 1/8 (0.050 mi.)	AK167 / 3	354
7-ELEVEN #22491	3488 MAIN ST	SSW 0 - 1/8 (0.056 mi.)	AH173 / 8	385

EXECUTIVE SUMMARY

EPA ID:: NYD986898534				
STATE UNIVERSTIY CON	SUNY AT BUFFALO 3435	NW 0 - 1/8 (0.067 mi.)	AP186 / 8	464
EPA ID:: NYD980780258				
MARTY'S AUTOPRO CENT	2131 EGGERT RD	E 0 - 1/8 (0.071 mi.)	AQ191 / 6	471
EPA ID:: NYD986981397				
HONEYWELL INC	251 JOHN JAMES AUDUB	SW 0 - 1/8 (0.078 mi.)	206 / 2	541
EPA ID:: NYR000014944				
BAUGHMAN MAGIC SEAL	44 MEYER RD	N 1/8 - 1/4 (0.131 mi.)	AZ259 / 3	624
EPA ID:: NYR000219659				
STS CAR SVC CTR	1435 NIAGARA FALLS B	NNW 1/8 - 1/4 (0.153 mi.)	BA267 / 3	633
EPA ID:: NYD986966976				
NORTHTOWN ONE HOUR C	3077 SHERIDAN DR	E 1/8 - 1/4 (0.192 mi.)	BG297 / 6	664
EPA ID:: NYD045166667				
NORTHTOWN INC	3097 SHERIDAN DR	E 1/8 - 1/4 (0.197 mi.)	BG302 / 6	672
EPA ID:: NYR000013375				
WORLD AUTO PAINTING	2880 SHERIDAN DR	W 1/8 - 1/4 (0.201 mi.)	305 / 6	720
EPA ID:: NYD121947063				
NATIONAL FUEL GAS CO	104 LONGMEADOW AVE	E 1/8 - 1/4 (0.215 mi.)	311 / 6	729
EPA ID:: NYD982791014				
AMHERST CUSTOM CHEMI	1576 SWEET HOME RD -	NNW 1/8 - 1/4 (0.219 mi.)	BJ318 / 4	740
EPA ID:: NYR000124230				
UNIVERSITY AT BUFFAL	1576 SWEET HOME RD	NNW 1/8 - 1/4 (0.219 mi.)	BJ323 / 4	752
EPA ID:: NYR000100883				
LASER PHOTONICS TECH	1576 SWEET HOME RD R	NNW 1/8 - 1/4 (0.219 mi.)	BJ325 / 4	755
EPA ID:: NYR000054650				
PRINCETON HOUSING AS	165 PRINCETON AVE	NNE 1/8 - 1/4 (0.245 mi.)	340 / 8	775
EPA ID:: NYD038630554				

ICIS: Integrated Compliance Information System

A review of the ICIS list, as provided by EDR, and dated 11/18/2016 has revealed that there are 3 ICIS sites within approximately 0.25 miles of the requested target property.

<u>Site</u>	<u>Address</u>	<u>Direction / Distance</u>	<u>Map ID / Focus Map(s)</u>	<u>Page</u>
HERRSCHER'S EXPRESS	4291 MAPLE ROAD	SE 0 - 1/8 (0.045 mi.)	AI155 / 7	308
FRS ID:: 110037232410				
SUNY AT BUFFALO - SO	3435 MAIN STREET	NW 0 - 1/8 (0.073 mi.)	AP199 / 8	487
FRS ID:: 110000880100				
GI-RO DRY CLEANERS	3077 SHERIDAN DR?NOR	E 1/8 - 1/4 (0.192 mi.)	BG294 / 6	660
FRS ID:: 110004355705				

EXECUTIVE SUMMARY

US AIRS: Aerometric Information Retrieval System Facility Subsystem

A review of the US AIRS list, as provided by EDR, has revealed that there are 4 US AIRS sites within approximately 0.25 miles of the requested target property.

<u>Site</u>	<u>Address</u>	<u>Direction / Distance</u>	<u>Map ID / Focus Map(s)</u>	<u>Page</u>
CORSI AUTO BODY AND Database: US AIRS MINOR, Date of Government Version: 10/12/2016 EPA plant ID:: 110019656521	874 NIAGARA FALLS BL	W 0 - 1/8 (0.015 mi.)	W86 / 6	161
DELTA SONIC - BOULEV Database: US AIRS MINOR, Date of Government Version: 10/12/2016 EPA plant ID:: 110004450460	1355 NIAGARA FALLS B	NNW 0 - 1/8 (0.050 mi.)	AK167 / 3	354
STATE UNIVERSITY OF Database: US AIRS (AFS), Date of Government Version: 10/12/2016 EPA plant ID:: 110000880100	3435 MAIN ST	NW 0 - 1/8 (0.073 mi.)	AP201 / 8	498
GI-RO DRY CLEANERS Database: US AIRS MINOR, Date of Government Version: 10/12/2016	3077 SHERIDAN DR?NOR	E 1/8 - 1/4 (0.192 mi.)	BG294 / 6	660

FINDS: Facility Index System/Facility Registry System

A review of the FINDS list, as provided by EDR, and dated 08/07/2018 has revealed that there are 55 FINDS sites within approximately 0.25 miles of the requested target property.

<u>Site</u>	<u>Address</u>	<u>Direction / Distance</u>	<u>Map ID / Focus Map(s)</u>	<u>Page</u>
CVS PHARMACY #1227 Registry ID:: 110045410765	520 LEE ENTRANCE U-B	E 0 - 1/8 (0.011 mi.)	Q63 / 5	134
NYSDOT BIN 1-07260-2 Registry ID:: 110008107039	1290 NB BRG OVER SWE	ESE 0 - 1/8 (0.011 mi.)	D64 / 4	135
SIBLEYS Registry ID:: 110019259933	BLVD MALL 1255 NIAG	E 0 - 1/8 (0.014 mi.)	83 / 6	159
AMHERST POLICE SECUR Registry ID:: 110064397013	350 JOHN JAMES AUDUB	ENE 0 - 1/8 (0.014 mi.)	84 / 2	159
CORSI AUTO BODY AND Registry ID:: 110019656521	874 NIAGARA FALLS BL	W 0 - 1/8 (0.015 mi.)	W87 / 6	161
AMHERST MEDICAL CENT Registry ID:: 110012159537	1185 SWEET HOME RD	ESE 0 - 1/8 (0.015 mi.)	C90 / 4	164
PEP BOYS - MANNY MOE Registry ID:: 110004316124	1025 NIAGARA FALLS B	E 0 - 1/8 (0.016 mi.)	Y98 / 6	175
BRIDGESTONE FIRESTON Registry ID:: 110004492718	995 NIAGARA FALLS BL	E 0 - 1/8 (0.020 mi.)	L113 / 6	218
A F AUTOMOTIVE Registry ID:: 110004452814	733 NIAGARA FALLS BL	E 0 - 1/8 (0.020 mi.)	AB114 / 6	220
NOCO EXPRESS # 24 Registry ID:: 110043256357	4265 MAPLE ROAD	S 0 - 1/8 (0.023 mi.)	H124 / 7	246
GOODYEAR AUTO SERVIC Registry ID:: 110004384069	1280 NIAGARA FALLS B	W 0 - 1/8 (0.029 mi.)	AD127 / 6	249
KWIK FILL MO325.325 Registry ID:: 110004468086	175 KENMORE AVE	SW 0 - 1/8 (0.030 mi.)	AE130 / 8	258
COMMERCIAL DEVELOPME	4080-4120 MAPLE RD	N 0 - 1/8 (0.034 mi.)	141 / 4	278

EXECUTIVE SUMMARY

Registry ID:: 110023022851				
MONRO MUFFLER BRAKE	2980 SHERIDAN DR	W 0 - 1/8 (0.035 mi.)	AF142 / 6	278
Registry ID:: 110004385433				
MOBIL OIL CROP SS H4	2965 SHERIDAN DR	W 0 - 1/8 (0.037 mi.)	AG145 / 6	284
Registry ID:: 110004470117				
HERRSCHER'S EXPRESS	4291 MAPLE ROAD	SE 0 - 1/8 (0.045 mi.)	AI155 / 7	308
Registry ID:: 110064416421				
Registry ID:: 110037232410				
STATION 124	48 ALMEDA DR	E 0 - 1/8 (0.049 mi.)	AJ161 / 6	330
Registry ID:: 110004392648				
DELTA SONIC - BOULEV	1355 NIAGARA FALLS B	NNW 0 - 1/8 (0.050 mi.)	AK167 / 3	354
Registry ID:: 110004450460				
GOOD YEAR TIRE	200 JOHN JAMES AUDUB	NE 0 - 1/8 (0.056 mi.)	171 / 2	381
Registry ID:: 110042346397				
7-ELEVEN #22491	3488 MAIN ST	SSW 0 - 1/8 (0.056 mi.)	AH173 / 8	385
Registry ID:: 110004445672				
FKQ CONFERENCE CENTE	2401 N FOREST RD	ESE 0 - 1/8 (0.062 mi.)	AM179 / 5	443
Registry ID:: 110019717895				
BASIL FORD	3484 MAIN ST	S 0 - 1/8 (0.066 mi.)	AO184 / 8	460
Registry ID:: 110000875198				
MARTY'S AUTOPRO CENT	2131 EGGERT RD	E 0 - 1/8 (0.071 mi.)	AQ191 / 6	471
Registry ID:: 110004480197				
SUNY AT BUFFALO - SO	3435 MAIN STREET	NW 0 - 1/8 (0.073 mi.)	AP199 / 8	487
Registry ID:: 110000880100				
HONEYWELL INC	251 JOHN JAMES AUDUB	SW 0 - 1/8 (0.078 mi.)	206 / 2	541
Registry ID:: 110004519398				
STATE UNIVERSTIY CON	SUNY AT BUFFALO 3435	NW 0 - 1/8 (0.080 mi.)	AP207 / 8	545
Registry ID:: 110004392416				
BYE BYE BABY #3083	1261 NIAGARA FALLS B	E 0 - 1/8 (0.084 mi.)	AR212 / 6	556
Registry ID:: 110059662618				
SEARS #1162	1261 NIAGARA FALLS B	E 0 - 1/8 (0.084 mi.)	AR213 / 6	558
Registry ID:: 110038898967				
WEGMANS #0082	675 ALBERTA DR	S 0 - 1/8 (0.107 mi.)	AU222 / 6	569
Registry ID:: 1100313106664				
CRYSTAL KIMMONS	605 NATURAL SCIENCE	NNE 0 - 1/8 (0.109 mi.)	226 / 4	573
Registry ID:: 110070107677				
CONFERENCE CENTER CO	2390 FOREST ROAD	ESE 0 - 1/8 (0.111 mi.)	228 / 5	580
Registry ID:: 110017754759				
BJS WHOLESALE CLUB #	3056 SHERIDAN DR	E 1/8 - 1/4 (0.127 mi.)	AW256 / 6	621
Registry ID:: 110046537048				
BAUGHMAN MAGIC SEAL	44 MEYER RD	N 1/8 - 1/4 (0.131 mi.)	AZ261 / 3	628
Registry ID:: 110064675178				
RENSCH ROAD RESEARCH	4080 RENSCH ROAD	NW 1/8 - 1/4 (0.141 mi.)	262 / 4	628
Registry ID:: 110019730380				
STS CAR SVC CTR	1435 NIAGARA FALLS B	NNW 1/8 - 1/4 (0.153 mi.)	BA267 / 3	633
Registry ID:: 110004474382				
KADIMAH SCHOOL OF BU	2675 NORTH FOREST RD	WSW 1/8 - 1/4 (0.163 mi.)	275 / 2	643

EXECUTIVE SUMMARY

Registry ID:: 110019254064				
JEWISH COMMUNITY CEN	2640 NORTH FOREST RO	WSW 1/8 - 1/4 (0.165 mi.)	277 / 2	645
Registry ID:: 110028138628				
ADVANCE AUTO PARTS #	2907 SHERIDAN DR	W 1/8 - 1/4 (0.172 mi.)	BD280 / 6	648
Registry ID:: 110070205816				
SAVERS STORE #1217	2309 EGGERT RD	W 1/8 - 1/4 (0.176 mi.)	BE281 / 6	649
Registry ID:: 110004400826				
NORTHTOWN ONE HOUR C	3077 SHERIDAN DR	E 1/8 - 1/4 (0.192 mi.)	BG297 / 6	664
Registry ID:: 110004355705				
NORTHTOWN INC	3097 SHERIDAN DR	E 1/8 - 1/4 (0.197 mi.)	BG302 / 6	672
Registry ID:: 110000882386				
WORLD AUTO PAINTING	2880 SHERIDAN DR	W 1/8 - 1/4 (0.201 mi.)	305 / 6	720
Registry ID:: 110004381874				
NATIONAL FUEL GAS CO	104 LONGMEADOW AVE	E 1/8 - 1/4 (0.215 mi.)	311 / 6	729
Registry ID:: 110004433649				
AMHERST CSD - WINDER	291 WINDERMERE BLVD	E 1/8 - 1/4 (0.218 mi.)	BI313 / 8	732
Registry ID:: 110063000782				
ONY BIOTECH	1576 SWEET HOME ROAD	NNW 1/8 - 1/4 (0.219 mi.)	BJ319 / 4	744
Registry ID:: 110019775037				
AMHERST CUSTOM CHEMI	1576 SWEET HOME RD -	NNW 1/8 - 1/4 (0.219 mi.)	BJ320 / 4	744
Registry ID:: 110017776450				
FERRIC CONTRAST INC	1576 SWEET HOME RD R	NNW 1/8 - 1/4 (0.219 mi.)	BJ322 / 4	745
Registry ID:: 110012253211				
UNIVERSITY AT BUFFAL	1576 SWEET HOME RD	NNW 1/8 - 1/4 (0.219 mi.)	BJ323 / 4	752
Registry ID:: 110012241911				
LASER PHOTONICS TECH	1576 SWEET HOME RD R	NNW 1/8 - 1/4 (0.219 mi.)	BJ325 / 4	755
Registry ID:: 110004543101				
DIMIEN LLC	1576 SWEET HOME RD S	NNW 1/8 - 1/4 (0.219 mi.)	BJ326 / 4	759
Registry ID:: 110004459504				
SQUIRREL FREE INCORP	1576 SWEET HOME ROAD	NNW 1/8 - 1/4 (0.219 mi.)	BJ328 / 4	762
Registry ID:: 110011484429				
NYSDOT BIN 1001590	MAIN ST OVER NY RT 1	WSW 1/8 - 1/4 (0.233 mi.)	335 / 8	768
Registry ID:: 110008066172				
DICKS SPORTING GOODS	281 MEYER RD	N 1/8 - 1/4 (0.239 mi.)	BK336 / 4	769
Registry ID:: 110067044576				
PRINCETON HOUSING AS	165 PRINCETON AVE	NNE 1/8 - 1/4 (0.245 mi.)	340 / 8	775
Registry ID:: 110004353404				
ELLCOTT CREEK FLOOD	2350 NORTH FOREST RO	ESE 1/8 - 1/4 (0.248 mi.)	BL344 / 5	780
Registry ID:: 110019180394				

ECHO: Enforcement & Compliance History Information

A review of the ECHO list, as provided by EDR, and dated 09/02/2018 has revealed that there are 44 ECHO sites within approximately 0.25 miles of the requested target property.

<u>Site</u>	<u>Address</u>	<u>Direction / Distance</u>	<u>Map ID / Focus Map(s)</u>	<u>Page</u>
CVS PHARMACY #1227	520 LEE ENTRANCE U-B	E 0 - 1/8 (0.011 mi.)	Q63 / 5	134

EXECUTIVE SUMMARY

Registry ID: 110045410765				
NYSDOT BIN 1-07260-2	1290 NB BRG OVER SWE	ESE 0 - 1/8 (0.011 mi.)	D64 / 4	135
Registry ID: 110008107039				
CORSI AUTO BODY AND	874 NIAGARA FALLS BL	W 0 - 1/8 (0.015 mi.)	W87 / 6	161
Registry ID: 110019656521				
PEP BOYS - MANNY MOE	1025 NIAGARA FALLS B	E 0 - 1/8 (0.016 mi.)	Y98 / 6	175
Registry ID: 110004316124				
BRIDGESTONE FIRESTON	995 NIAGARA FALLS BL	E 0 - 1/8 (0.020 mi.)	L113 / 6	218
Registry ID: 110004492718				
A F AUTOMOTIVE	733 NIAGARA FALLS BL	E 0 - 1/8 (0.020 mi.)	AB114 / 6	220
Registry ID: 110004452814				
GOODYEAR AUTO SERVIC	1280 NIAGARA FALLS B	W 0 - 1/8 (0.029 mi.)	AD127 / 6	249
Registry ID: 110004384069				
KWIK FILL MO325.325	175 KENMORE AVE	SW 0 - 1/8 (0.030 mi.)	AE130 / 8	258
Registry ID: 110004468086				
MONRO MUFFLER BRAKE	2980 SHERIDAN DR	W 0 - 1/8 (0.035 mi.)	AF142 / 6	278
Registry ID: 110004385433				
MOBIL OIL CROP SS H4	2965 SHERIDAN DR	W 0 - 1/8 (0.037 mi.)	AG145 / 6	284
Registry ID: 110004470117				
HERRSCHER'S EXPRESS	4291 MAPLE ROAD	SE 0 - 1/8 (0.045 mi.)	AI155 / 7	308
Registry ID: 110037232410				
STATION 124	48 ALMEDA DR	E 0 - 1/8 (0.049 mi.)	AJ161 / 6	330
Registry ID: 110004392648				
DELTA SONIC CAR WASH	1355 NIAGARA FALLS B	NNW 0 - 1/8 (0.050 mi.)	AK164 / 3	334
Registry ID: 110004450460				
7-ELEVEN #22491	3488 MAIN ST	SSW 0 - 1/8 (0.056 mi.)	AH173 / 8	385
Registry ID: 110004445672				
BASIL FORD	3484 MAIN ST	S 0 - 1/8 (0.066 mi.)	AO184 / 8	460
Registry ID: 110000875198				
MARTY'S AUTOPRO CENT	2131 EGGERT RD	E 0 - 1/8 (0.071 mi.)	AQ191 / 6	471
Registry ID: 110004480197				
SUNY AT BUFFALO - SO	3435 MAIN STREET	NW 0 - 1/8 (0.073 mi.)	AP199 / 8	487
Registry ID: 110000880100				
HONEYWELL INC	251 JOHN JAMES AUDUB	SW 0 - 1/8 (0.078 mi.)	206 / 2	541
Registry ID: 110004519398				
STATE UNIVERSTIY CON	SUNY AT BUFFALO 3435	NW 0 - 1/8 (0.080 mi.)	AP207 / 8	545
Registry ID: 110004392416				
BYE BYE BABY #3083	1261 NIAGARA FALLS B	E 0 - 1/8 (0.084 mi.)	AR212 / 6	556
Registry ID: 110059662618				
SEARS #1162	1261 NIAGARA FALLS B	E 0 - 1/8 (0.084 mi.)	AR213 / 6	558
Registry ID: 110038898967				
WEGMANS #0082	675 ALBERTA DR	S 0 - 1/8 (0.107 mi.)	AU222 / 6	569
Registry ID: 110031306664				
CRYSTAL KIMMONS	605 NATURAL SCIENCE	NNE 0 - 1/8 (0.109 mi.)	226 / 4	573
Registry ID: 110070107677				
CONFERENCE CENTER CO	2390 FOREST ROAD	ESE 0 - 1/8 (0.111 mi.)	228 / 5	580

EXECUTIVE SUMMARY

Registry ID: 110017754759				
BJS WHOLESALE CLUB #	3056 SHERIDAN DR	E 1/8 - 1/4 (0.127 mi.)	AW256 / 6	621
Registry ID: 110046537048				
BAUGHMAN MAGIC SEAL	44 MEYER RD	N 1/8 - 1/4 (0.131 mi.)	AZ261 / 3	628
Registry ID: 110064675178				
STS CAR SVC CTR	1435 NIAGARA FALLS B	NNW 1/8 - 1/4 (0.153 mi.)	BA267 / 3	633
Registry ID: 110004474382				
JEWISH COMMUNITY CEN	2640 NORTH FOREST RO	WSW 1/8 - 1/4 (0.165 mi.)	277 / 2	645
Registry ID: 110028138628				
ADVANCE AUTO PARTS #	2907 SHERIDAN DR	W 1/8 - 1/4 (0.172 mi.)	BD280 / 6	648
Registry ID: 110070205816				
SAVERS STORE #1217	2309 EGGERT RD	W 1/8 - 1/4 (0.176 mi.)	BE281 / 6	649
Registry ID: 110004400826				
NORTHTOWN ONE HOUR C	3077 SHERIDAN DR	E 1/8 - 1/4 (0.192 mi.)	BG297 / 6	664
Registry ID: 110004355705				
NORTHTOWN INC	3097 SHERIDAN DR	E 1/8 - 1/4 (0.197 mi.)	BG302 / 6	672
Registry ID: 110000882386				
WORLD AUTO PAINTING	2880 SHERIDAN DR	W 1/8 - 1/4 (0.201 mi.)	305 / 6	720
Registry ID: 110004381874				
NATIONAL FUEL GAS CO	104 LONGMEADOW AVE	E 1/8 - 1/4 (0.215 mi.)	311 / 6	729
Registry ID: 110004433649				
AMHERST CSD - WINDER	291 WINDERMERE BLVD	E 1/8 - 1/4 (0.218 mi.)	BI313 / 8	732
Registry ID: 110063000782				
ONY BIOTECH	1576 SWEET HOME ROAD	NNW 1/8 - 1/4 (0.219 mi.)	BJ319 / 4	744
Registry ID: 110019775037				
AMHERST CUSTOM CHEMI	1576 SWEET HOME RD -	NNW 1/8 - 1/4 (0.219 mi.)	BJ320 / 4	744
Registry ID: 110017776450				
UNIVERSITY AT BUFFAL	1576 SWEET HOME RD	NNW 1/8 - 1/4 (0.219 mi.)	BJ323 / 4	752
Registry ID: 110012241911				
FERRIC CONTRAST INC	1576 SWEET HOME RD R	NNW 1/8 - 1/4 (0.219 mi.)	BJ324 / 4	755
Registry ID: 110012253211				
LASER PHOTONICS TECH	1576 SWEET HOME RD R	NNW 1/8 - 1/4 (0.219 mi.)	BJ325 / 4	755
Registry ID: 110004543101				
DIMIEN LLC	1576 SWEET HOME RD S	NNW 1/8 - 1/4 (0.219 mi.)	BJ326 / 4	759
Registry ID: 110004459504				
NYSDOT BIN 1001590	MAIN ST OVER NY RT 1	WSW 1/8 - 1/4 (0.233 mi.)	335 / 8	768
Registry ID: 110008066172				
DICKS SPORTING GOODS	281 MEYER RD	N 1/8 - 1/4 (0.239 mi.)	BK336 / 4	769
Registry ID: 110067044576				
PRINCETON HOUSING AS	165 PRINCETON AVE	NNE 1/8 - 1/4 (0.245 mi.)	340 / 8	775
Registry ID: 110004353404				

EXECUTIVE SUMMARY

NY AIRS: Air Emissions Data

A review of the NY AIRS list, as provided by EDR, and dated 11/06/2018 has revealed that there are 2 NY AIRS sites within approximately 0.25 miles of the requested target property.

<u>Site</u>	<u>Address</u>	<u>Direction / Distance</u>	<u>Map ID / Focus Map(s)</u>	<u>Page</u>
SUNY AT BUFFALO - SO DEC Id: 9140200680	3435 MAIN ST	NW 0 - 1/8 (0.073 mi.)	AP197 / 8	481
ONY INC DEC Id: 9142200207	1576 SWEET HOME ROAD	NNW 1/8 - 1/4 (0.219 mi.)	BJ327 / 4	761

NY DRYCLEANERS: Registered Drycleaners

A review of the NY DRYCLEANERS list, as provided by EDR, and dated 03/07/2018 has revealed that there is 1 NY DRYCLEANERS site within approximately 0.25 miles of the requested target property.

<u>Site</u>	<u>Address</u>	<u>Direction / Distance</u>	<u>Map ID / Focus Map(s)</u>	<u>Page</u>
GI-RO/NORTHTOWN CLEA Facility Id: 9-1422-00286	3077 SHERIDAN DRIVE,	E 1/8 - 1/4 (0.192 mi.)	BG296 / 6	664

NY HSWDS: Hazardous Substance Waste Disposal Site Inventory

A review of the NY HSWDS list, as provided by EDR, and dated 01/01/2003 has revealed that there is 1 NY HSWDS site within approximately 0.25 miles of the requested target property.

<u>Site</u>	<u>Address</u>	<u>Direction / Distance</u>	<u>Map ID / Focus Map(s)</u>	<u>Page</u>
MORRIS AND REIMAN WR	3900 RENSCH RD.	NW 0 - 1/8 (0.078 mi.)	205 / 4	540

NY MANIFEST: Facility and Manifest Data

A review of the NY MANIFEST list, as provided by EDR, and dated 10/01/2018 has revealed that there are 29 NY MANIFEST sites within approximately 0.25 miles of the requested target property.

<u>Site</u>	<u>Address</u>	<u>Direction / Distance</u>	<u>Map ID / Focus Map(s)</u>	<u>Page</u>
CVS PHARMACY #1227 EPA ID: NYR000192013	520 LEE ENTRANCE	E 0 - 1/8 (0.011 mi.)	Q61 / 5	120
BALL PUMP STATION & EPA ID: NYR000130872	SWEET HOME RD	SE 0 - 1/8 (0.012 mi.)	U75 / 4	146
PEP BOYS - MANNY MOE EPA ID: NY0000362657	1025 NIAGARA FALLS B	E 0 - 1/8 (0.016 mi.)	Y98 / 6	175
FIRESTONE STORES EPA ID: NYP000863829	995 NIAGARA FALLS BL	E 0 - 1/8 (0.020 mi.)	L111 / 6	213
A F AUTOMOTIVE EPA ID: NYD986912830	733 NIAGARA FALLS BL	E 0 - 1/8 (0.020 mi.)	AB114 / 6	220
CARUBBA COLLISION, I EPA ID: NYD022673313	1167 NIAGARA FALLS B	E 0 - 1/8 (0.021 mi.)	AC119 / 6	234
GOODYEAR AUTO SERVIC EPA ID: NYD149982795	1280 NIAGARA FALLS B	W 0 - 1/8 (0.029 mi.)	AD127 / 6	249
KWIK FILL MO325.325	175 KENMORE AVE	SW 0 - 1/8 (0.030 mi.)	AE130 / 8	258

EXECUTIVE SUMMARY

EPA ID: NYD986955151				
MOBIL OIL CROP SS H4	2965 SHERIDAN DR	W 0 - 1/8 (0.037 mi.)	AG145 / 6	284
EPA ID: NYD986958890				
STATION 124	48 ALMEDA DR	E 0 - 1/8 (0.049 mi.)	AJ160 / 6	328
EPA ID: NYD980783351				
DELTA SONIC - BOULEV	1355 NIAGARA FALLS B	NNW 0 - 1/8 (0.050 mi.)	AK167 / 3	354
EPA ID: NYD986907996				
7-ELEVEN #22491	3488 MAIN ST	SSW 0 - 1/8 (0.056 mi.)	AH173 / 8	385
EPA ID: NYD986898534				
BASIL FORD	3484 MAIN ST	S 0 - 1/8 (0.066 mi.)	AO184 / 8	460
EPA ID: NYD118786128				
MARTY'S AUTOPRO CENT	2131 EGGERT RD	E 0 - 1/8 (0.071 mi.)	AQ191 / 6	471
EPA ID: NYD986981397				
HONEYWELL INC	251 JOHN JAMES AUDUB	SW 0 - 1/8 (0.078 mi.)	206 / 2	541
EPA ID: NYR000014944				
SEARS #1162	1261 NIAGARA FALLS B	E 0 - 1/8 (0.084 mi.)	AR211 / 6	551
EPA ID: NYR000165175				
EPA ID: NYR000209254				
BELL ATLANTIC	MAIN ST & CAPEN BLVD	NW 0 - 1/8 (0.090 mi.)	AL215 / 8	560
EPA ID: NYP000941245				
WEGMANS #0082	675 ALBERTA DR	S 0 - 1/8 (0.107 mi.)	AU221 / 6	566
EPA ID: NYR000147058				
BJS WHOLESALE CLUB #	3056 SHERIDAN DR	E 1/8 - 1/4 (0.127 mi.)	AW254 / 6	617
EPA ID: NYR000197376				
BAUGHMAN MAGIC SEAL	44 MEYER RD	N 1/8 - 1/4 (0.131 mi.)	AZ260 / 3	626
EPA ID: NYR000219659				
STS CAR SVC CTR	1435 NIAGARA FALLS B	NNW 1/8 - 1/4 (0.153 mi.)	BA267 / 3	633
EPA ID: NYD986966976				
SAVERS #1217	2309 EGGERT RD	W 1/8 - 1/4 (0.176 mi.)	BE282 / 6	651
EPA ID: NYD981139850				
NORTHTOWN ONE HOUR C	3077 SHERIDAN DR	E 1/8 - 1/4 (0.192 mi.)	BG297 / 6	664
EPA ID: NYD045166667				
NORTHTOWN INC	3097 SHERIDAN DR	E 1/8 - 1/4 (0.197 mi.)	BG302 / 6	672
EPA ID: NYR000013375				
WORLD AUTO PAINTING	2880 SHERIDAN DR	W 1/8 - 1/4 (0.201 mi.)	305 / 6	720
EPA ID: NYD121947063				
FERRIC CONTRAST INC	1576 SWEET HOME RD R	NNW 1/8 - 1/4 (0.219 mi.)	BJ322 / 4	745
EPA ID: NYR000101360				
EPA ID: NY0000075754				
LASER PHOTONICS TECH	1576 SWEET HOME RD R	NNW 1/8 - 1/4 (0.219 mi.)	BJ325 / 4	755
EPA ID: NYR000054650				
DICKS SPORTING GOODS	281 MEYER RD	N 1/8 - 1/4 (0.239 mi.)	BK337 / 4	771
EPA ID: NYR000224246				
PRINCETON HOUSING AS	165 PRINCETON AVE	NNE 1/8 - 1/4 (0.245 mi.)	340 / 8	775
EPA ID: NYD038630554				

EXECUTIVE SUMMARY

WI MANIFEST: Hazardous Waste Manifest Data

A review of the WI MANIFEST list, as provided by EDR, and dated 12/31/2017 has revealed that there is 1 WI MANIFEST site within approximately 0.25 miles of the requested target property.

<u>Site</u>	<u>Address</u>	<u>Direction / Distance</u>	<u>Map ID / Focus Map(s)</u>	<u>Page</u>
STATE UNIVERSITY OF ACT Status: A FID: 0 EPA ID: NYD071475867	3435 MAIN ST	NW 0 - 1/8 (0.073 mi.)	AP201 / 8	498

PA MANIFEST: Manifest Information

A review of the PA MANIFEST list, as provided by EDR, and dated 12/31/2017 has revealed that there are 2 PA MANIFEST sites within approximately 0.25 miles of the requested target property.

<u>Site</u>	<u>Address</u>	<u>Direction / Distance</u>	<u>Map ID / Focus Map(s)</u>	<u>Page</u>
CVS PHARMACY 1227 Generator EPA Id: NYR000192013	520 LEE ENTRANCE UB	E 0 - 1/8 (0.011 mi.)	Q62 / 5	133
STATE UNIVERSITY OF Generator EPA Id: NYD071475867	3435 MAIN ST	NW 0 - 1/8 (0.073 mi.)	AP198 / 8	483

NY SPDES: State Pollutant Discharge Elimination System

A review of the NY SPDES list, as provided by EDR, and dated 07/18/2018 has revealed that there is 1 NY SPDES site within approximately 0.25 miles of the requested target property.

<u>Site</u>	<u>Address</u>	<u>Direction / Distance</u>	<u>Map ID / Focus Map(s)</u>	<u>Page</u>
SUNY AT BUFFALO - SO Permit Number: NY0204218	3435 MAIN ST	NW 0 - 1/8 (0.073 mi.)	AP197 / 8	481

NY COOLING TOWERS: Registered Cooling Towers

A review of the NY COOLING TOWERS list, as provided by EDR, and dated 10/16/2018 has revealed that there are 8 NY COOLING TOWERS sites within approximately 0.25 miles of the requested target property.

<u>Site</u>	<u>Address</u>	<u>Direction / Distance</u>	<u>Map ID / Focus Map(s)</u>	<u>Page</u>
Not reported	10 JOHN JAMES AUDUBO	E 0 - 1/8 (0.012 mi.)	B69 / 5	139
Not reported	4150 MAPLE RD.	N 0 - 1/8 (0.012 mi.)	V78 / 7	154
Not reported	1185 SWEET HOME RD	ESE 0 - 1/8 (0.015 mi.)	C89 / 4	163
Not reported	2402 NORTH FOREST RO	ESE 0 - 1/8 (0.067 mi.)	AM185 / 5	463
Not reported	300 CORPORATE PKWY	SE 1/8 - 1/4 (0.187 mi.)	BF289 / 7	659
Not reported	300 CORPORATE PKWY	SE 1/8 - 1/4 (0.187 mi.)	BF290 / 7	659
Not reported	1576 SWEET HOME ROAD	NNW 1/8 - 1/4 (0.219 mi.)	BJ321 / 4	745
Not reported	2350 N FOREST RD	ESE 1/8 - 1/4 (0.248 mi.)	BL343 / 5	780

EXECUTIVE SUMMARY

EDR HIGH RISK HISTORICAL RECORDS

EDR Exclusive Records

EDR Hist Auto: EDR Exclusive Historical Auto Stations

A review of the EDR Hist Auto list, as provided by EDR, has revealed that there are 25 EDR Hist Auto sites within approximately 0.25 miles of the requested target property.

<u>Site</u>	<u>Address</u>	<u>Direction / Distance</u>	<u>Map ID / Focus Map(s)</u>	<u>Page</u>
JIM & DEES ATLANTIC	826 NIAGARA FALLS B	W 0 - 1/8 (0.011 mi.)	R66 / 6	136
BROWN GEORGE A	240-246 NIAGARA FALL	W 0 - 1/8 (0.012 mi.)	T74 / 8	145
LATONAS SERVICE	989 NIAGARA FLS BD	E 0 - 1/8 (0.016 mi.)	L100 / 6	180
JOHNS SUPER SHELL SE	925 NIAGARA FLS BD	E 0 - 1/8 (0.017 mi.)	Z103 / 6	185
SWEENEYS GARAGE AUTO	424 NIAGARA FALLS B	W 0 - 1/8 (0.018 mi.)	AA107 / 8	203
AMERICAN AUTO WORLD	733 NIAGARA FALLS BL	E 0 - 1/8 (0.020 mi.)	AB115 / 6	223
DUKARMS SERVICE	4265 MAPLE RD	S 0 - 1/8 (0.023 mi.)	H122 / 7	242
BUSH EDW BLVD FRONTI	175 KENMORE AVE	SW 0 - 1/8 (0.030 mi.)	AE129 / 8	258
MONRO MUFFLER BRAKE	2980 SHERIDAN DR	W 0 - 1/8 (0.032 mi.)	AF136 / 6	271
KNOLL SERVICE STATIO	2965 SHERIDAN DR	W 0 - 1/8 (0.037 mi.)	AG144 / 6	283
ZINNIS FRIENDLY SERV	1346 NIAGARA FALLS B	NW 0 - 1/8 (0.042 mi.)	152 / 6	305
ERINS AUTOMOTIVE & T	4291 MAPLE RD	SE 0 - 1/8 (0.045 mi.)	AI157 / 7	323
DELTA SONIC CAR WASH	1355 NIAGARA FALLS B	NNW 0 - 1/8 (0.050 mi.)	AK165 / 3	334
KENDALL REFG CO FILL	3488 MAIN ST	SSW 0 - 1/8 (0.056 mi.)	AH174 / 8	388
COLDEN AUTO COLLISIO	2131 EGGERT RD	E 0 - 1/8 (0.071 mi.)	AQ190 / 6	471
TOTAL AUTOMOTIVE INC	2125 EGGERT RD	E 0 - 1/8 (0.084 mi.)	AQ208 / 6	546
KEATING JOS P GAS ST	3384 MAIN ST	WNW 0 - 1/8 (0.093 mi.)	216 / 8	561
OLD MAN PRECISION AU	4200 RENSH RD	WNW 1/8 - 1/4 (0.149 mi.)	264 / 4	630
PITZ DAVID & PHILIP	1435 NIAGARA FLS BD	NNW 1/8 - 1/4 (0.153 mi.)	BA265 / 3	630
BLACKWELL PLAZA SERV	3614 MAIN ST	NE 1/8 - 1/4 (0.169 mi.)	BB278 / 8	646
DOUG AL AUTOMOTIVE A	252 KENMORE AVE	WSW 1/8 - 1/4 (0.177 mi.)	283 / 8	653
EDDIES ASHLAND SERVI	3620 MAIN ST	NE 1/8 - 1/4 (0.184 mi.)	BB287 / 8	657
FRONTIER OIL CO BR G	3624 MAIN ST	NE 1/8 - 1/4 (0.191 mi.)	BB292 / 8	660
NORTHTOWN TEXACO SER	3120 SHERIDAN DR	E 1/8 - 1/4 (0.210 mi.)	BG307 / 6	725
GRAND ISLAND SLS SV	190 MEADOW LEA	E 1/8 - 1/4 (0.245 mi.)	341 / 6	779

EDR Hist Cleaner: EDR Exclusive Historical Cleaners

A review of the EDR Hist Cleaner list, as provided by EDR, has revealed that there are 6 EDR Hist Cleaner sites within approximately 0.25 miles of the requested target property.

<u>Site</u>	<u>Address</u>	<u>Direction / Distance</u>	<u>Map ID / Focus Map(s)</u>	<u>Page</u>
ECONOMY CLEANERS	845 NIAGARA FALLS BL	E 0 - 1/8 (0.016 mi.)	R96 / 6	172
KWIK KLEEN INC BR SW	3584 MAIN ST	NE 0 - 1/8 (0.104 mi.)	AT220 / 8	566
PARKHILL & HART LNDR	3586 MAIN ST	NE 1/8 - 1/4 (0.130 mi.)	AT258 / 8	624
NORTHTOWN ONE HOUR C	3075 SHERIDAN DR	E 1/8 - 1/4 (0.192 mi.)	BG293 / 6	660
JOSEPHS SERVICES	3077 SHERIDAN DRIVE	E 1/8 - 1/4 (0.192 mi.)	BG295 / 6	663
BLUE STAR DRY CLEANE	1436 NIAGARA FALLS B	NNW 1/8 - 1/4 (0.196 mi.)	BH300 / 3	670

MAPPED SITES SUMMARY

Target Property:

CITY OF BUFFALO, TOWNS OF TONAWANDA AND AMHERST
BUFFALO, NY 14228

MAP ID / FOCUS MAP	SITE NAME	ADDRESS	DATABASE ACRONYMS	DIST (ft. & mi.) DIRECTION
1 / 2	MUIR WOODS DEVELOPME	1081 & 1121 N FRENCH	FINDS	TP
A2 / 2		500 JOHN JAMES AUDOB	ERNS	TP
A3 / 2	VZW AUDUBON	500 JOHN JAMES AUDUB	FINDS	TP
A4 / 2		500 JOHN JAMES AUDUB	NY COOLING TOWERS	TP
A5 / 2	TOWN OF AMHERST POLI	500 JOHN JAMES AUDUB	ICIS, FINDS, ECHO	TP
A6 / 2	TOWN OF AMHERST POLI	500 JOHN JAMES AUDUB	NY AST	TP
A7 / 2	TOWN OF AMHERST POLI	500 JOHN JAMES AUDUB	NY UST	TP
A8 / 2	AMHERST PD	500 JOHN JAMES PARKW	NY LTANKS	TP
9 / 2	AMHERST-T SENIOR CIT	370 JOHN JAMES AUDUB	FINDS	TP
B10 / 5		2410 NORTH FOREST RO	NY COOLING TOWERS	TP
B11 / 5	ISKALO OFFICE BLDG	2410 N FOREST RD	FINDS	TP
B12 / 5		2410 N FOREST RD	NY COOLING TOWERS	TP
13 / 5	ELLCOTT CREEK	INTER JOHNS JAMES AU	NY Spills	TP
C14 / 4	BALL PUMP STATION AN	SWEET HOME RD	RCRA-SQG	TP
D15 / 4	NYS DOT BIN 1-07260-1	I290 SB BRG OVER SWE	FINDS, ECHO	TP
E16 / 4	NORTH CAMP RV & MARI	MAPLE & SWEETHOME	NY LTANKS	TP
F17 / 6	ED TAYLOR LINCOLN ME	3900 MAPLE RD	RCRA NonGen / NLR, FINDS, ECHO, NY MANIF...	TP
F18 / 6	PREMIER GOURMET	3904 MAPLE RD	FINDS	TP
F19 / 6	FORMER ED TAYLOR LIN	3900 MAPLE	NY LTANKS, NY Spills	TP
F20 / 6	ED TAYLOR LINC-MERC.	3900 MAPLE RD.	NY UST	TP
F21 / 6	STEVE BALDO LINCOLN	3900 MAPLE ROAD	NY AST	TP
F22 / 6	PREMIER GOURMET	3904 MAPLE RD	NY AIRS	TP
G23 / 6	GOLDOME	3840 MAPLE ROAD	NY Spills	TP
E24 / 7	NOCO ENERGY STATION	MAPLE AND SWEETHOME	NY LTANKS	TP
25 / 7	GAS STATION	4146 MAPLE ROAD	NY Spills	TP
H26 / 7	UNIVERSITY MOBILE ST	4264 MAPLE RD	EDR Hist Auto	TP
27 / 7	NIAGARA MOHAWK TRANS	NORTH BAILEY & MAPLE	NY Spills	TP
28 / 6	UNKNOWN SUBSTANCE	730 ALBERTA DR	NY Spills	TP
F29 / 6	BRIDGESTONE FIRESTON	3931 MAPLE RD	RCRA NonGen / NLR, FINDS, ECHO	TP
F30 / 6	FIRESTONE	3931 MAPLE ROAD	NY LTANKS	TP
F31 / 6	FIRESTONE COMPLETE A	3931 MAPLE ROAD	NY AST	TP
I32 / 7		4053 MAPLE RD	NY COOLING TOWERS	TP
I33 / 7		4053 MAPLE RD	NY COOLING TOWERS	TP
I34 / 7		4053 MAPLE RD	NY COOLING TOWERS	TP
35 / 7	NIAGARA MOHAWK TRANS	4215 MAPLE ROAD	NY Spills	TP
J36 / 6	WILSON FARMS	1244 NIAGARA FALLS B	NY Spills	TP
J37 / 6	MACYS - BOULEVARD HO	1255 NIAGARA FALLS B	FINDS, ECHO	TP
J38 / 6		1255 NIAGRA FALLS BO	NY COOLING TOWERS	TP
J39 / 6		1255 NIAGARA FALLS B	NY COOLING TOWERS	TP

MAPPED SITES SUMMARY

Target Property:

CITY OF BUFFALO, TOWNS OF TONAWANDA AND AMHERST
BUFFALO, NY 14228

MAP ID / FOCUS MAP	SITE NAME	ADDRESS	DATABASE ACRONYMS	DIST (ft. & mi.) DIRECTION
J40 / 6	MACYS - BOULEVARD #1	1255 NIAGARA FALLS B	RCRA-CESQG, NY MANIFEST	TP
J41 / 6	MACYS - BOULEVARD HO	1255 NIAGARA FALLS B	RCRA-CESQG	TP
J42 / 6	KAUFMANN'S DEPARTMEN	1255 NIAGARA FALLS B	NY UST	TP
J43 / 6	FURST ARTHUR	1226 NIAGARA FLS BD	EDR Hist Cleaner	TP
K44 / 6	NIAGARA MOHAWK BOUL.	1227 NIAGARA FALLS B	NY Spills	TP
K45 / 6	KAUFMANS	1225 NIAGARA FALLS B	NY Spills	TP
46 / 6	MIDAS DRAINS	1171 NIAGARA FALLS B	NY Spills	TP
L47 / 6	AUTOMATIC ROLLS/NORT	NIAGARA FALLS BLVD -	NY Spills	TP
M48 / 6	NYS DOT D257531	RTE 62 INTERSECTION	FINDS, ECHO	TP
M49 / 6	NYS DOT PROJECT/ACCAD	NIAGARA FALLS BLVD/S	NY Spills	TP
N50 / 6	FIRESTONE TIRE	NIAGARA FALLS BOULEV	NY LTANKS	TP
N51 / 6	NFG EXCAVATION	NIAGARA FALLS BLVD/E	NY Spills	TP
O52 / 6	NYS DOT PROJECT/U-HAU	NIAGARA FALLS BLVD/E	NY Spills	TP
53 / 8	BIG JOHN RESTAURANT	BIG JOHN RESTAURANT	NY Spills	TP
P54 / 8	MOBIL OI CORP SS #HA	3514 MAIN ST	RCRA NonGen / NLR, FINDS, ECHO, NY MANIF...	TP
P55 / 8	MOBIL OIL	3514 MAIN STREET	NY LTANKS	TP
P56 / 8	BLACKWELLS PLAZA SER	3514 MAIN ST	EDR Hist Auto	TP
P57 / 8	NIAGARA MOHAWK A NAT	KENMORE AVE & MAIN S	RCRA NonGen / NLR, NY MANIFEST	TP
P58 / 8	UNIVERSITY PLAZA	3500 MAIN STREET	NY Spills	TP
P59 / 8	AJ WRIGHT	3500 MAIN ST	NY Spills	TP
P60 / 8	NIAGARA MOHAWK A NAT	KENMORE AVE & MAIN S	FINDS, ECHO	TP
Q61 / 5	CVS PHARMACY #1227	520 LEE ENTRANCE	RCRA-LQG, NY MANIFEST	56 0.011 East
Q62 / 5	CVS PHARMACY 1227	520 LEE ENTRANCE UB	PA MANIFEST	56 0.011 East
Q63 / 5	CVS PHARMACY #1227	520 LEE ENTRANCE U-B	FINDS, ECHO	56 0.011 East
D64 / 4	NYS DOT BIN 1-07260-2	I290 NB BRG OVER SWE	FINDS, ECHO	58 0.011 ESE
L65 / 6	CAR FIRE	1009-1025 NIAGARA FA	NY Spills	58 0.011 East
R66 / 6	JIM & DEES ATLANTIC	826 NIAGARA FALLS B	EDR Hist Auto	60 0.011 West
R67 / 6	JIM WOODS TIRE & BAT	826 NIAGARA FALLS BL	NY LTANKS	60 0.011 West
R68 / 6	UNI-MART STORE	NIAGARA FALLS BLV &	NY Spills	60 0.011 East
B69 / 5		10 JOHN JAMES AUDUBO	NY COOLING TOWERS	61 0.012 East
N70 / 6	FIRESTONE SERVICE CE	955 NIAGARA FALLS BL	NY Spills	61 0.012 East
S71 / 2	CM HEADQUARTERS BUIL	140 JOHN JAMES AUDUB	NY UST	63 0.012 NE
S72 / 2	COLUMBUS MCKINNON, I	140 JOHN JAMES AUDOB	NY LTANKS	63 0.012 NE
T73 / 8	GREAT LAKES DIVERS	240 NIAGARA FALLS BL	NY UST	64 0.012 West
T74 / 8	BROWN GEORGE A	240-246 NIAGARA FALL	EDR Hist Auto	64 0.012 West
U75 / 4	BALL PUMP STATION &	SWEET HOME RD	NY Spills, NY MANIFEST	64 0.012 SE
U76 / 4	PINTO CONSTRUCTION	1193 SWEET HOME RD	NY Spills	64 0.012 SE
V77 / 7	SWEETHOME JUNIOR HIG	4150 MAPLE RD	NY UST, NY Spills	65 0.012 North
V78 / 7		4150 MAPLE RD.	NY COOLING TOWERS	65 0.012 North

MAPPED SITES SUMMARY

Target Property:

CITY OF BUFFALO, TOWNS OF TONAWANDA AND AMHERST
BUFFALO, NY 14228

MAP ID / FOCUS MAP	SITE NAME	ADDRESS	DATABASE ACRONYMS	DIST (ft. & mi.) DIRECTION
79 / 8	SHELDON RESIDENCE	333 NIAGARA FALLS BL	NY Spills	67 0.013 East
80 / 6	FORMER GAS STATION	895 NIAGARA FALLS BL	NY Spills	68 0.013 East
P81 / 8	MOBIL OIL 08-D5Y	MAIN STREET AT WINSP	NY Spills	69 0.013 NE
P82 / 8	MOBIL	MAIN & KENMORE	NY Spills	69 0.013 NE
83 / 6	SIBLEYS	BLVD MALL 1255 NIAG	FINDS	73 0.014 East
84 / 2	AMHERST POLICE SECUR	350 JOHN JAMES AUDUB	FINDS	74 0.014 ENE
85 / 6	NATIONAL GRID	1084 NIAGARA FALLS B	NY Spills	76 0.014 West
W86 / 6	CORSI AUTO BODY AND	874 NIAGARA FALLS BL	US AIRS	78 0.015 West
W87 / 6	CORSI AUTO BODY AND	874 NIAGARA FALLS BL	FINDS, ECHO	78 0.015 West
N88 / 6	COMMERCIAL SITE	951 NIAGARA FALLS BV	NY Spills	79 0.015 ESE
C89 / 4		1185 SWEET HOME RD	NY COOLING TOWERS	80 0.015 ESE
C90 / 4	AMHERST MEDICAL CENT	1185 SWEET HOME RD	FINDS	80 0.015 ESE
U91 / 4	AT & T CELL SITE	1201 SWEET HOME RD	NY Spills	81 0.015 SE
M92 / 6	MOBIL	N.F.BLVD. & SHERIDAN	NY LTANKS	82 0.016 East
X93 / 6	CARMELLA TERMULLO AN	853-855 NIAGARA FALL	NY Spills	83 0.016 East
X94 / 6	POLE 851 - REAR PARK	853 NIAGARA FALLS BL	NY Spills	83 0.016 East
O95 / 6	SPEEDY AUTO SERVICE	934 NIAGARA FALLS BL	NY AST	83 0.016 West
R96 / 6	ECONOMY CLEANERS	845 NIAGARA FALLS BL	EDR Hist Cleaner	84 0.016 East
Y97 / 6	PEP BOYS #193	1025 NIAGARA FALLS B	NY AST	85 0.016 East
Y98 / 6	PEP BOYS - MANNY MOE	1025 NIAGARA FALLS B	RCRA NonGen / NLR, FINDS, ECHO, NY MANIF...	85 0.016 East
Y99 / 6	PEP BOYS #0193	1025 NIAGARA FALLS B	NY CBS, NY Spills	85 0.016 East
L100 / 6	LATONAS SERVICE	989 NIAGARA FLS BD	EDR Hist Auto	87 0.016 East
Z101 / 6	NYS DOT PROJECT/U-HAU	925 NIAGARA FALLS BL	NY Spills	88 0.017 East
Z102 / 6	BOULEVARD U-HAUL CEN	925 NIAGARA FALLS BO	NY UST	88 0.017 East
Z103 / 6	JOHNS SUPER SHELL SE	925 NIAGARA FLS BD	EDR Hist Auto	88 0.017 East
R104 / 6	FORMER UNI-MART	820 NIAGARA FALLS BL	NY Spills	94 0.018 West
R105 / 6	NOCO EXPRESS S-74	820 NIAGARA FALLS BO	NY UST	94 0.018 West
R106 / 6	JIM WOODS TIRE & BAT	820 NIAGARA FALLS BL	NY UST	94 0.018 West
AA107 / 8	SWEENEYS GARAGE AUTO	424 NIAGARA FALLS B	EDR Hist Auto	95 0.018 West
AA108 / 8	SWEENEY'S GARAGE	424 NIAGARA FALLS BL	NY LTANKS, NY Spills	95 0.018 West
T109 / 8	POPPLTON RESIDENCE	232 NIAGARA FALLS BL	NY Spills	96 0.018 West
T110 / 8	BOB HILLS OLD GAS ST	240 NIAGARA FALLS BL	NY LTANKS	97 0.018 West
L111 / 6	FIRESTONE STORES	995 NIAGARA FALLS BL	NY Spills, NY MANIFEST	103 0.020 East
L112 / 6	FIRESTONE COMPLETE A	995 NIAGARA FALLS BO	NY AST	103 0.020 East
L113 / 6	BRIDGESTONE FIRESTON	995 NIAGARA FALLS BL	RCRA NonGen / NLR, FINDS, ECHO	103 0.020 East
AB114 / 6	A F AUTOMOTIVE	733 NIAGARA FALLS BL	RCRA NonGen / NLR, FINDS, ECHO, NY MANIF...	104 0.020 East
AB115 / 6	AMERICAN AUTO WORLD	733 NIAGARA FALLS BL	EDR Hist Auto	104 0.020 East
AB116 / 6	A&F AUTOMOTIVE	733 NIAGARA FALLS BL	NY UST	104 0.020 East
AB117 / 6	AF AUTOMOTIVE	733 NIAGARA FALLS BL	NY Spills	104 0.020 East

MAPPED SITES SUMMARY

Target Property:

CITY OF BUFFALO, TOWNS OF TONAWANDA AND AMHERST
BUFFALO, NY 14228

MAP ID / FOCUS MAP	SITE NAME	ADDRESS	DATABASE ACRONYMS	DIST (ft. & mi.) DIRECTION
AC118 / 6	CARUBA COLLISON	1167 NIAGARA FALLS B	NY Spills	111 0.021 East
AC119 / 6	CARUBBA COLLISION, I	1167 NIAGARA FALLS B	RCRA-CESQG, NY MANIFEST	111 0.021 East
120 / 8	PROULX RESIDENCE	383 NIAGARA FALLS BL	NY Spills	113 0.021 East
H121 / 7	NOCO	4265 MAPLE ROAD	NY Spills	120 0.023 South
H122 / 7	DUKARMS SERVICE	4265 MAPLE RD	EDR Hist Auto	120 0.023 South
H123 / 7	NOCO EXPRESS S-24	4265 MAPLE ROAD	NY UST	120 0.023 South
H124 / 7	NOCO EXPRESS # 24	4265 MAPLE ROAD	FINDS	120 0.023 South
125 / 7	POLE 1038	1038 SWEET HOME ROAD	NY Spills	147 0.028 SSE
126 / 6	TN. TONAWANDA PARKS	LINCOLN PARK	NY LTANKS	149 0.028 East
AD127 / 6	GOODYEAR AUTO SERVIC	1280 NIAGARA FALLS B	RCRA-CESQG, NY Spills, FINDS, ECHO, NY M...	153 0.029 West
AD128 / 6	GOODYEAR 0462	1280 NIAGARA FALLS B	NY AST	153 0.029 West
AE129 / 8	BUSH EDW BLVD FRONTI	175 KENMORE AVE	EDR Hist Auto	158 0.030 SW
AE130 / 8	KWIK FILL MO325.325	175 KENMORE AVE	RCRA NonGen / NLR, FINDS, ECHO, NY MANIF...	158 0.030 SW
AE131 / 8	RED APPLE FOOD MART	175 KENMORE AVE	NY UST	158 0.030 SW
AE132 / 8	KWIKFILL	175 KENMORE AVE	NY LTANKS, NY Spills	158 0.030 SW
B133 / 5	AMHERST HIGHWAY DEPA	NORTH FOREST	NY Spills	164 0.031 ESE
AF134 / 6		2980 SHERIDAN DRIVE	ERNS	170 0.032 West
AF135 / 6	MONROE MUFFLER	2980 SHERIDAN DRIVE	NY Spills	170 0.032 West
AF136 / 6	MONRO MUFFLER BRAKE	2980 SHERIDAN DR	EDR Hist Auto	170 0.032 West
AF137 / 6	UNDERGROUND AUTOSOUN	2980 SHERIDAN DR	NY Spills	170 0.032 West
P138 / 8	ROW	MAIN AND KENMORE	NY Spills	172 0.033 NE
G139 / 3	FIRESTONE	NIAGARA FALLS BLVD.	NY LTANKS	178 0.034 NNW
G140 / 3	FIRESTONE 955 NFB	NIAGARA FALLS BLVD M	NY LTANKS	178 0.034 NNW
141 / 4	COMMERCIAL DEVELOPME	4080-4120 MAPLE RD	FINDS	180 0.034 North
AF142 / 6	MONRO MUFFLER BRAKE	2980 SHERIDAN DR	NY AST, RCRA NonGen / NLR, FINDS, ECHO	183 0.035 West
143 / 2	I/A/O 3 MALLARD CT	3 MALLARD CT	NY Spills	188 0.036 East
AG144 / 6	KNOLL SERVICE STATIO	2965 SHERIDAN DR	EDR Hist Auto	193 0.037 West
AG145 / 6	MOBIL OIL CROP SS H4	2965 SHERIDAN DR	RCRA-CESQG, FINDS, ECHO, NY MANIFEST	193 0.037 West
AG146 / 6	MOBIL OIL	2965 SHERIDAN DRIVE	NY LTANKS, NY Spills	193 0.037 West
147 / 8	BURLINGTON TRUCK ROL	I290 & NIAGARA FALLS	NY Spills	200 0.038 East
148 / 8	SWEENEY'S GARAGE	PAIGE AT NIAGARA FAL	NY Spills	204 0.039 East
149 / 8	WRIGHT DRUM	4 HAWTHORNE AVENUE	NY Spills	206 0.039 West
150 / 8	MCKAY HEATING PLANT	3545 MAIN ST.	NY Spills	206 0.039 NE
AH151 / 8	SOUTHLAND CORP. 7-EL	MAIN STREET AT WINDE	NY LTANKS	208 0.039 SW
152 / 6	ZINNIS FRIENDLY SERV	1346 NIAGARA FALLS B	EDR Hist Auto	223 0.042 NW
AH153 / 8	BASIL FORD	MAIN STREET AT WINDE	NY Spills	225 0.043 SW
AH154 / 8	FORMER BASIL FORD	MAIN & WINDEMERE AVE	NY Spills	231 0.044 SSW
AI155 / 7	HERRSCHER'S EXPRESS	4291 MAPLE ROAD	ICIS, FINDS, ECHO	237 0.045 SE
AI156 / 7	EZ MART	4291 MAPLE RD	NY LTANKS, NY UST, NY Spills	237 0.045 SE

MAPPED SITES SUMMARY

Target Property:

CITY OF BUFFALO, TOWNS OF TONAWANDA AND AMHERST
BUFFALO, NY 14228

MAP ID / FOCUS MAP	SITE NAME	ADDRESS	DATABASE ACRONYMS	DIST (ft. & mi.) DIRECTION
AI157 / 7	ERINS AUTOMOTIVE & T	4291 MAPLE RD	EDR Hist Auto	237 0.045 SE
AI158 / 7	MAPLE SUNOCO	4291 MAPLE RD	NY Spills	237 0.045 SE
AF159 / 6	MOBIL OIL	SHERIDAN & NIAGARA F	NY LTANKS	245 0.046 West
AJ160 / 6	STATION 124	48 ALMEDA DR	NY MANIFEST	258 0.049 East
AJ161 / 6	STATION 124	48 ALMEDA DR	RCRA NonGen / NLR, FINDS, ECHO	258 0.049 East
AK162 / 3	UNDERNEATH DISPENSER	1355 NIAGARA FALLS B	NY Spills	264 0.050 NNW
AK163 / 3	SPILL NUMBER 8504373	1355 NIAGARA FALLS B	NY Spills	264 0.050 NNW
AK164 / 3	DELTA SONIC CAR WASH	1355 NIAGARA FALLS B	ECHO	264 0.050 NNW
AK165 / 3	DELTA SONIC CAR WASH	1355 NIAGARA FALLS B	EDR Hist Auto	264 0.050 NNW
AK166 / 3	DELTA SONIC CAR WASH	1355 NIAGARA FALLS B	NY AST	264 0.050 NNW
AK167 / 3	DELTA SONIC - BOULEV	1355 NIAGARA FALLS B	NY LTANKS, NY Spills, RCRA NonGen / NLR,...	264 0.050 NNW
AK168 / 3	DELTA SONIC	1355 NIAGRA FALLS BL	NY Spills	264 0.050 NNW
AK169 / 3	DELTA SONIC CAR WASH	1355 NIAGARA FALLS B	NY UST	264 0.050 NNW
170 / 8	WASTE OIL	CHALMERS AND KETTERI	NY Spills	282 0.053 West
171 / 2	GOOD YEAR TIRE	200 JOHN JAMES AUDUB	FINDS	297 0.056 NE
AH172 / 8	7- ELEVEN STORE #224	3488 MAIN STREET	NY UST	298 0.056 SSW
AH173 / 8	7-ELEVEN #22491	3488 MAIN ST	RCRA NonGen / NLR, FINDS, ECHO, NY MANIF...	298 0.056 SSW
AH174 / 8	KENDALL REFG CO FILL	3488 MAIN ST	EDR Hist Auto	298 0.056 SSW
AH175 / 8	WALGREENS PARKING LO	3488 MAIN STREET	NY Spills	298 0.056 SSW
AH176 / 8	7-ELEVEN STORE #2249	3488 MAIN STREET	NY Spills	298 0.056 SSW
AL177 / 8	SUNY AT BUFFALO - NO	SERVICE BUILDING	NY AST	302 0.057 NW
178 / 6	LOUISE RING TANK	61 WREXHAM NORTH	NY Spills	329 0.062 West
AM179 / 5	FKQ CONFERENCE CENTE	2401 N FOREST RD	FINDS	329 0.062 ESE
180 / 7	ELMER SPAETH	392 HOMECREST DRIVE	NY Spills	349 0.066 South
AN181 / 4	ELLICOTT COMPLEX-FAR	HALL AREA	NY Spills	350 0.066 NNE
AO182 / 8	BASIL FORD	3484 MAIN STREET	NY LTANKS, NY AST	350 0.066 South
AO183 / 8	BASIL FORD INC.	3484 MAIN STREET	NY UST	350 0.066 South
AO184 / 8	BASIL FORD	3484 MAIN ST	RCRA-CESQG, FINDS, ECHO, NY MANIFEST	350 0.066 South
AM185 / 5		2402 NORTH FOREST RO	NY COOLING TOWERS	352 0.067 ESE
AP186 / 8	STATE UNIVERSTIY CON	SUNY AT BUFFALO 3435	RCRA NonGen / NLR	356 0.067 NW
AN187 / 4	SUNY AT BUFFALO	MILLERSPORT HIGHWAY	NY LTANKS, NY Spills	365 0.069 NNE
AN188 / 4	NYS UNIV. AT BUFFALO	301 MICHAEL HALL	NY LTANKS	365 0.069 NNE
AN189 / 4	SUNY AT BUFFALO-NORT	THE JOHN BEANE CENTE	NY CBS UST, NY CBS	365 0.069 NNE
AQ190 / 6	COLDEN AUTO COLLISIO	2131 EGGERT RD	EDR Hist Auto	376 0.071 East
AQ191 / 6	MARTY'S AUTOPRO CENT	2131 EGGERT RD	RCRA NonGen / NLR, FINDS, ECHO, NY MANIF...	376 0.071 East
AP192 / 8	GAS FROM CAR AT UB	SUNY AT BUFFALO	NY Spills	384 0.073 NW
AP193 / 8	SUNY AT BUFFALO	ATCHISON HALL SUNYAB	NY Spills	384 0.073 NW
AP194 / 8	SUNY AT BUFFALO	MAIN STREET	NY Spills	384 0.073 NW
195 / 6	PADMOUNT TRANSFORMER	ALMEDA AVE	NY Spills	384 0.073 East

MAPPED SITES SUMMARY

Target Property:

CITY OF BUFFALO, TOWNS OF TONAWANDA AND AMHERST
BUFFALO, NY 14228

MAP ID / FOCUS MAP	SITE NAME	ADDRESS	DATABASE ACRONYMS	DIST (ft. & mi.) DIRECTION
AP196 / 8	BUFFALO COLLEGE	3435 MAIN ST AT MAIN	NY Spills	387 0.073 NW
AP197 / 8	SUNY AT BUFFALO - SO	3435 MAIN ST	NY AIRS, NY SPDES	387 0.073 NW
AP198 / 8	STATE UNIVERSITY OF	3435 MAIN ST	PA MANIFEST	387 0.073 NW
AP199 / 8	SUNY AT BUFFALO - SO	3435 MAIN STREET	ICIS, FINDS, ECHO	387 0.073 NW
AP200 / 8	UNIVERSITY OF BUFFAL	3435 MAIN STREET	NY LTANKS, NY Spills	387 0.073 NW
AP201 / 8	STATE UNIVERSITY OF	3435 MAIN ST	RCRA-LQG, US AIRS, WI MANIFEST	387 0.073 NW
AP202 / 8	UB - SOUTH CAMPUS	MAIN	NY Spills	394 0.075 NW
203 / 8	OIL DUMPING AT ALLEN	441 ALLENHURST ROAD	NY Spills	400 0.076 East
204 / 6	CURTIS PARK U.P. CHU	748 WOODLAND DR	NY UST	402 0.076 West
205 / 4	MORRIS AND REIMAN WR	3900 RENSCH RD.	NY HSWDS	410 0.078 NW
206 / 2	HONEYWELL INC	251 JOHN JAMES AUDUB	RCRA NonGen / NLR, FINDS, ECHO, NY MANIF...	411 0.078 SW
AP207 / 8	STATE UNIVERSTIY CON	SUNY AT BUFFALO 3435	FINDS, ECHO	424 0.080 NW
AQ208 / 6	TOTAL AUTOMOTIVE INC	2125 EGGERT RD	EDR Hist Auto	445 0.084 East
AQ209 / 6	NORTHTOWN PLAZA CAR	2125 EGGERT RD	NY UST	445 0.084 East
AQ210 / 6	POLE 2109	2125 EGGERT RD	NY Spills	445 0.084 East
AR211 / 6	SEARS #1162	1261 NIAGARA FALLS B	RCRA-CESQG, NY MANIFEST	446 0.084 East
AR212 / 6	BYE BYE BABY #3083	1261 NIAGARA FALLS B	RCRA-CESQG, FINDS, ECHO	446 0.084 East
AR213 / 6	SEARS #1162	1261 NIAGARA FALLS B	FINDS, ECHO	446 0.084 East
AS214 / 3	SIDE OF ROAD	145 MAYER RD	NY Spills	461 0.087 North
AL215 / 8	BELL ATLANTIC	MAIN ST & CAPEN BLVD	NY MANIFEST	475 0.090 NW
216 / 8	KEATING JOS P GAS ST	3384 MAIN ST	EDR Hist Auto	490 0.093 WNW
217 / 7	RESIDENCE	405 HOMECREST DRIVE	NY Spills	524 0.099 South
218 / 8	NEW OPPORTUNITIES CO	245 HAWTHORNE AVE	NY Spills	524 0.099 West
219 / 6	TRANSFORMER HIT BY L	205 DALTON DRIVE	NY Spills	549 0.104 West
AT220 / 8	KWIK KLEEN INC BR SW	3584 MAIN ST	EDR Hist Cleaner	550 0.104 NE
AU221 / 6	WEGMANS #0082	675 ALBERTA DR	RCRA-CESQG, NY MANIFEST	563 0.107 South
AU222 / 6	WEGMANS #0082	675 ALBERTA DR	FINDS, ECHO	563 0.107 South
AU223 / 6	TRANSFORMER POLE 505	675 ALBERTA DR	NY Spills	563 0.107 South
AV224 / 4	PROPERTY	3945 RENSCH RD	NY UST	568 0.108 NW
AV225 / 4	ON PROPERTY	3945 RENSCH ROAD	NY Spills	568 0.108 NW
226 / 4	CRYSTAL KIMMONS	605 NATURAL SCIENCE	FINDS, ECHO	576 0.109 NNE
227 / 8	MOBIL S/S 08-HA1	3514 MAIN & KENMORE	NY LTANKS, NY UST	585 0.111 NNE
228 / 5	CONFERENCE CENTER CO	2390 FOREST ROAD	FINDS, ECHO	586 0.111 ESE
AS229 / 3	BOULEVARD TOWER APTS	120 MEYER ROAD	NY Spills	591 0.112 North
AW230 / 6	BJ'S AMHERST GAS STA	3050 SHERIDAN DRIVE	NY UST	624 0.118 East
231 / 8	ORKEN LAWNCARE	514 CAPEN BOULEVARD	NY LTANKS	630 0.119 East
232 / 6	BUFFALO SUB 124	78 ALMEDA DR.	NY Spills	631 0.120 East
AX233 / 6	PRINTS CHARMING	SHERIDAN & EGGERT RO	NY Spills	640 0.121 West
AX234 / 6	HANCOCK FABRICS	EGGERT AND SHERIDAN	NY Spills	640 0.121 West

MAPPED SITES SUMMARY

Target Property:

CITY OF BUFFALO, TOWNS OF TONAWANDA AND AMHERST
BUFFALO, NY 14228

MAP ID / FOCUS MAP	SITE NAME	ADDRESS	DATABASE ACRONYMS	DIST (ft. & mi.) DIRECTION
AY235 / 4	UNIVERSITY OF BUFFAL	JARVIS HALL	NY Spills	642 0.122 North
AY236 / 4	SUNYAB - COOKE HALL	PUTNAM WAY	NY Spills	642 0.122 North
AY237 / 4	SUNYAB AMHERST TANK	MAPLE AND JOHN BEANE	NY Spills	642 0.122 North
AY238 / 4	TRUCK AT SUNY AMHERS	FRONTIER ROAD	NY Spills	642 0.122 North
AY239 / 4	UNIVERSITY OF BUFFAL	NORTH CAMPUS - BAIRD	NY LTANKS	642 0.122 North
AY240 / 4	ALUMNI ARENA -SUNYAB	WEBSTER ROAD	NY LTANKS	642 0.122 North
AY241 / 4	SUNY BUFFALO NORTH C	SERVICE CENTER RD	NY Spills	642 0.122 North
AY242 / 4	SUNYAB-AMHERST	MILLERSPORT BUILDING	NY Spills	642 0.122 North
AY243 / 4	UB CAMPUS	SKINNERSVILLE ROAD	NY Spills	642 0.122 North
AY244 / 4	BLUE BIRD BUS LINE	SUNY AMHERST CAMPUS	NY Spills	642 0.122 North
AY245 / 4	JACOB'S MANAGEMENT C	SUNY BUFFALO	NY LTANKS	642 0.122 North
AY246 / 4	SUNY BUFFALO	TALBERT HALL	NY LTANKS	642 0.122 North
AY247 / 4	PORTER QUAD - ELLICO	JOHN JAMES AUDUBON P	NY LTANKS	642 0.122 North
AY248 / 4	STATE UNIV BUFFALO N	LOCKWOOD LIBRARY	NY LTANKS	642 0.122 North
AY249 / 4	SUNY AT BUFFALO	FRONTIER ST	NY Spills	642 0.122 North
AY250 / 4	NYS SUNY CAMPUS	JARVIS HALL	NY Spills	642 0.122 North
AX251 / 6	PRINTS CHARMING	2900 SHERIDAN DR	NY UST	664 0.126 West
AX252 / 6	PRINTS CHARMING - TA	2900 SHERIDAN DRIVE	NY LTANKS	664 0.126 West
AW253 / 6	BJS WHOLESALE CLUB #	3056 SHERIDAN DR	RCRA-CESQG	671 0.127 East
AW254 / 6	BJS WHOLESALE CLUB #	3056 SHERIDAN DR	NY MANIFEST	671 0.127 East
AW255 / 6	BJ'S WHOLESALE CLUB	3056 SHERIDAN DRIVE	NY AST	671 0.127 East
AW256 / 6	BJS WHOLESALE CLUB #	3056 SHERIDAN DR	FINDS, ECHO	671 0.127 East
257 / 6	JOE CONTINO RESIDENC	142 DALTON DRIVE	NY LTANKS	682 0.129 West
AT258 / 8	PARKHILL & HART LNDR	3586 MAIN ST	EDR Hist Cleaner	684 0.130 NE
AZ259 / 3	BAUGHMAN MAGIC SEAL	44 MEYER RD	RCRA NonGen / NLR	690 0.131 North
AZ260 / 3	BAUGHMAN MAGIC SEAL	44 MEYER RD	NY MANIFEST	690 0.131 North
AZ261 / 3	BAUGHMAN MAGIC SEAL	44 MEYER RD	FINDS, ECHO	690 0.131 North
262 / 4	RENSCH ROAD RESEARCH	4080 RENSCH ROAD	FINDS	742 0.141 NW
263 / 4	TRUCK AT LASERTRON P	5101 NORTH BAILEY/MA	NY Spills	747 0.141 North
264 / 4	OLD MAN PRECISION AU	4200 RENSH RD	EDR Hist Auto	785 0.149 WNW
BA265 / 3	PITZ DAVID & PHILIP	1435 NIAGARA FLS BD	EDR Hist Auto	810 0.153 NNW
BA266 / 3	STS CAR SERVICE	1435 NIAGARA FALLS B	NY LTANKS	810 0.153 NNW
BA267 / 3	STS CAR SVC CTR	1435 NIAGARA FALLS B	RCRA NonGen / NLR, FINDS, ECHO, NY MANIF...	810 0.153 NNW
268 / 6	JACK HANNON	190 MARGARET RD	NY Spills	812 0.154 East
269 / 3	OLD BURGER KING	1420 NIAGARA FALLS B	NY Spills	836 0.158 NNW
270 / 8	RESIDENTIAL	151 CAPEN BLVD	NY Spills	845 0.160 East
BB271 / 8	BENDERSON DEVELOPEME	3608 MAIN STREET	NY Spills	850 0.161 NE
BC272 / 8	NIAGARA MOHAWK - LYN	123 LYNDAL AVE	NY Spills	855 0.162 West
BC273 / 8		123 LYNDAL AVE	ERNS	855 0.162 West

MAPPED SITES SUMMARY

Target Property:

CITY OF BUFFALO, TOWNS OF TONAWANDA AND AMHERST
BUFFALO, NY 14228

MAP ID / FOCUS MAP	SITE NAME	ADDRESS	DATABASE ACRONYMS	DIST (ft. & mi.) DIRECTION
274 / 6	NOCO ENERGY	82 TREADWELL ROAD	NY Spills	856 0.162 West
275 / 2	KADIMAH SCHOOL OF BU	2675 NORTH FOREST RD	FINDS	862 0.163 WSW
276 / 6	BJ'S WHOLESALE CLUB	3080 SHERIDAN DR	NY Spills	868 0.164 East
277 / 2	JEWISH COMMUNITY CEN	2640 NORTH FOREST RO	FINDS, ECHO	871 0.165 WSW
BB278 / 8	BLACKWELL PLAZA SERV	3614 MAIN ST	EDR Hist Auto	893 0.169 NE
BD279 / 6	ADVANCE AUTO PARTS #	2907 SHERIDAN DR	RCRA-SQG	910 0.172 West
BD280 / 6	ADVANCE AUTO PARTS #	2907 SHERIDAN DR	FINDS, ECHO	910 0.172 West
BE281 / 6	SAVERS STORE #1217	2309 EGGERT RD	RCRA-CESQG, FINDS, ECHO	927 0.176 West
BE282 / 6	SAVERS #1217	2309 EGGERT RD	NY MANIFEST	927 0.176 West
283 / 8	DOUG AL AUTOMOTIVE A	252 KENMORE AVE	EDR Hist Auto	933 0.177 WSW
284 / 4	SEPTIC TANK FAILURE	4140 RENSCH ROAD	NY Spills	938 0.178 West
285 / 6	TANK AT LINDKE RESID	25 QUAKER RIDGE	NY Spills	941 0.178 West
286 / 8	BASEMENT	8 RADCLIFFE RD.	NY Spills	952 0.180 SSW
BB287 / 8	EDDIES ASHLAND SERVI	3620 MAIN ST	EDR Hist Auto	970 0.184 NE
288 / 4	UNION CONCRETE CO.	451 MEYERS RD	NY Spills	981 0.186 WNW
BF289 / 7		300 CORPORATE PKWY	NY COOLING TOWERS	985 0.187 SE
BF290 / 7		300 CORPORATE PKWY	NY COOLING TOWERS	985 0.187 SE
291 / 6		95 TREADWELL AVE	ERNS	996 0.189 West
BB292 / 8	FRONTIER OIL CO BR G	3624 MAIN ST	EDR Hist Auto	1008 0.191 NE
BG293 / 6	NORTHTOWN ONE HOUR C	3075 SHERIDAN DR	EDR Hist Cleaner	1012 0.192 East
BG294 / 6	GI-RO DRY CLEANERS	3077 SHERIDAN DR?NOR	ICIS, US AIRS	1015 0.192 East
BG295 / 6	JOSEPHS SERVICES	3077 SHERIDAN DRIVE	EDR Hist Cleaner	1015 0.192 East
BG296 / 6	GI-RO/NORTHTOWN CLEA	3077 SHERIDAN DRIVE,	NY DRYCLEANERS	1015 0.192 East
BG297 / 6	NORTHTOWN ONE HOUR C	3077 SHERIDAN DR	RCRA NonGen / NLR, FINDS, ECHO, NY MANIF...	1015 0.192 East
298 / 8	BOULEVARD INN & SUIT	3612 MAIN ST.	NY Spills	1028 0.195 NE
299 / 2	HOUSE	2699 NORTH FOREST RO	NY Spills	1030 0.195 WSW
BH300 / 3	BLUE STAR DRY CLEANE	1436 NIAGARA FALLS B	EDR Hist Cleaner	1037 0.196 NNW
BH301 / 3	COLD PARTS CLEANER	1435 NIAGARA FALLS B	NY Spills	1037 0.196 NNW
BG302 / 6	NORTHTOWN INC	3097 SHERIDAN DR	RCRA NonGen / NLR, FINDS, ECHO, NY MANIF...	1042 0.197 East
BG303 / 6	NORTHTOWN INC.	3097 SHERIDAN DRIVE	NY ENG CONTROLS, NY INST CONTROL, NY BRO	1042 0.197 East
BG304 / 6	NORTHTOWN PLAZA	3097 SHERIDAN DR	NY UST	1042 0.197 East
305 / 6	WORLD AUTO PAINTING	2880 SHERIDAN DR	RCRA NonGen / NLR, FINDS, ECHO, NY MANIF...	1060 0.201 West
306 / 5	UNITED CEREBRAL PALS	2360 NORTH FOREST	NY Spills	1090 0.206 ESE
BG307 / 6	NORTHTOWN TEXACO SER	3120 SHERIDAN DR	EDR Hist Auto	1107 0.210 East
308 / 8	JOAN MILLEY TANK	45 CONANT STREET	NY LTANKS	1110 0.210 West
309 / 8	FURMAN RESIDENCE	99 CONANT AVENUE	NY LTANKS	1120 0.212 West
310 / 4	GOVERNORS HALL AT UN	WHITE AND HADLEY RD	NY Spills	1128 0.214 North
311 / 6	NATIONAL FUEL GAS CO	104 LONGMEADOW AVE	RCRA NonGen / NLR, FINDS, ECHO	1134 0.215 East
312 / 2	NATIONAL GRID TRANSF	38 PARTRIDGE RUN	NY LTANKS	1139 0.216 East

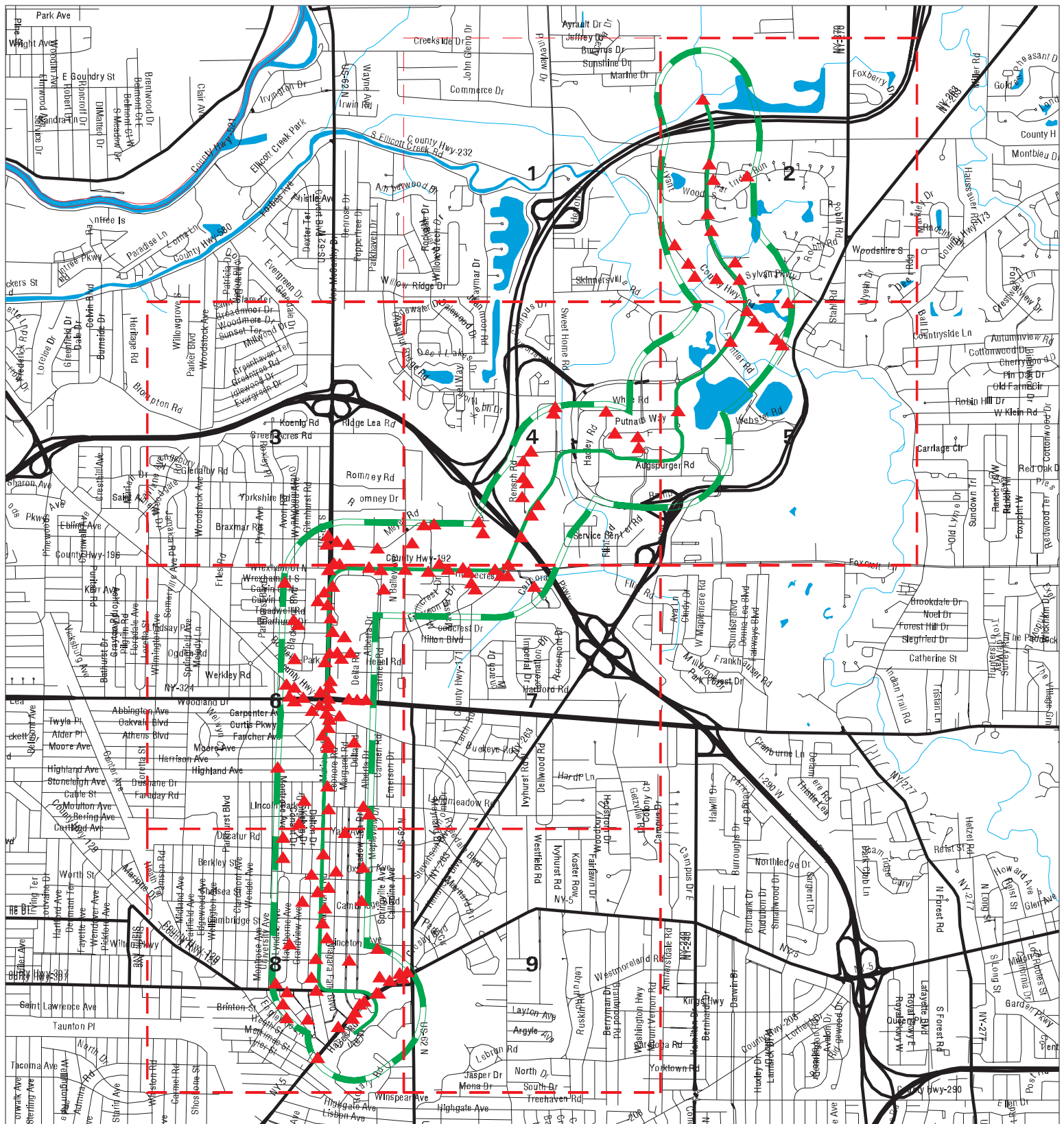
MAPPED SITES SUMMARY

Target Property:

CITY OF BUFFALO, TOWNS OF TONAWANDA AND AMHERST
BUFFALO, NY 14228

MAP ID / FOCUS MAP	SITE NAME	ADDRESS	DATABASE ACRONYMS	DIST (ft. & mi.) DIRECTION		
BI313 / 8	AMHERST CSD - WINDER	291 WINDERMERE BLVD	FINDS, ECHO	1150	0.218	East
BI314 / 8	WINDERMERE BLVD SCHO	291 WINDERMERE BLVD	NY LTANKS, NY UST	1150	0.218	East
BI315 / 8	AMHERST CSD - WINDER	291 WINDERMERE BLVD	RCRA-CESQG	1150	0.218	East
316 / 6	NATIONAL GRID POLE 2	2352 EGGERT RD	NY Spills	1150	0.218	West
BJ317 / 4	BALL PUMP STATION	SWEET HOME ROAD	NY LTANKS, NY Spills	1151	0.218	NNW
BJ318 / 4	AMHERST CUSTOM CHEMI	1576 SWEET HOME RD -	RCRA NonGen / NLR	1154	0.219	NNW
BJ319 / 4	ONY BIOTECH	1576 SWEET HOME ROAD	FINDS, ECHO	1154	0.219	NNW
BJ320 / 4	AMHERST CUSTOM CHEMI	1576 SWEET HOME RD -	FINDS, ECHO	1154	0.219	NNW
BJ321 / 4		1576 SWEET HOME ROAD	NY COOLING TOWERS	1154	0.219	NNW
BJ322 / 4	FERRIC CONTRAST INC	1576 SWEET HOME RD R	RCRA-CESQG, FINDS, NY MANIFEST	1154	0.219	NNW
BJ323 / 4	UNIVERSITY AT BUFFAL	1576 SWEET HOME RD	RCRA NonGen / NLR, FINDS, ECHO	1154	0.219	NNW
BJ324 / 4	FERRIC CONTRAST INC	1576 SWEET HOME RD R	ECHO	1154	0.219	NNW
BJ325 / 4	LASER PHOTONICS TECH	1576 SWEET HOME RD R	RCRA NonGen / NLR, FINDS, ECHO, NY MANIF...	1154	0.219	NNW
BJ326 / 4	DIMIEN LLC	1576 SWEET HOME RD S	RCRA-CESQG, FINDS, ECHO	1154	0.219	NNW
BJ327 / 4	ONY INC	1576 SWEET HOME ROAD	NY AIRS	1154	0.219	NNW
BJ328 / 4	SQUIRREL FREE INCORP	1576 SWEET HOME ROAD	FINDS	1154	0.219	NNW
329 / 8	HOUSE	381 WINDERMERE	NY Spills	1161	0.220	East
330 / 8		174 UNIVERSITY AVENU	ERNS	1167	0.221	WSW
331 / 5	COMPUSOURCE SYSTEMS,	110 JOHN MUIR DRIVE	NY AST	1203	0.228	East
332 / 4	MEL OTT BALL FIELD	MEYER ROAD	NY Spills	1209	0.229	WNW
333 / 8	WASTE OIL IN YARD	224 UNIVERSITY AVENU	NY Spills	1219	0.231	West
334 / 9		3640 MAIN ST	ERNS	1221	0.231	NE
335 / 8	NYS DOT BIN 1001590	MAIN ST OVER NY RT 1	FINDS, ECHO	1228	0.233	WSW
BK336 / 4	DICKS SPORTING GOODS	281 MEYER RD	RCRA-CESQG, FINDS, ECHO	1264	0.239	North
BK337 / 4	DICKS SPORTING GOODS	281 MEYER RD	NY MANIFEST	1264	0.239	North
338 / 6	NOCO TRUCK	216 NORTH WREXHAM	NY Spills	1285	0.243	West
339 / 4	NATIONAL GRID	311 MEYER RD	NY Spills	1294	0.245	North
340 / 8	PRINCETON HOUSING AS	165 PRINCETON AVE	RCRA NonGen / NLR, FINDS, ECHO, NY MANIF...	1294	0.245	NNE
341 / 6	GRAND ISLAND SLS SV	190 MEADOW LEA	EDR Hist Auto	1295	0.245	East
342 / 8	SEAN MAGIERSKI RESID	73 MONTROSE AVE	NY Spills	1301	0.246	SW
BL343 / 5		2350 N FOREST RD	NY COOLING TOWERS	1307	0.248	ESE
BL344 / 5	ELLCOTT CREEK FLOOD	2350 NORTH FOREST RO	FINDS	1307	0.248	ESE
345 / 4	ONY BIOTECH	1576 SWEET HOME RD N	RCRA-SQG	1312	0.248	NNW
346 / 6	WHITE CRYSTALLINE MA	674 HARRISON STREET	NY Spills	1318	0.250	West

Key Map - 05531774.2r



- ▲ Sites
- Target Property
- Search Buffer
- Focus Map - No Sites
- Focus Map - Sites
- National Priority List Sites
- Dept. Defense Sites
- Indian Reservations BIA

0 1/2 1 Miles

SITE NAME: Metro Rail Expansion Corridor
 ADDRESS: City of Buffalo, Towns of Tonawanda and Amherst
 CITY/STATE: Buffalo NY
 ZIP: 14228

CLIENT: Watts Architecture & Engineering
 CONTACT: Lisa Connors
 INQUIRY #: 05531774.2r
 DATE: 01/11/19 2:51 PM

MAP FINDINGS SUMMARY

Database	Search Distance (Miles)	Target Property	< 1/8	1/8 - 1/4	1/4 - 1/2	1/2 - 1	> 1	Total Plotted
STANDARD ENVIRONMENTAL RECORDS								
<i>Federal NPL site list</i>								
NPL	0.250		0	0	NR	NR	NR	0
Proposed NPL	0.250		0	0	NR	NR	NR	0
NPL LIENS	0.250		0	0	NR	NR	NR	0
<i>Federal Delisted NPL site list</i>								
Delisted NPL	0.250		0	0	NR	NR	NR	0
<i>Federal CERCLIS list</i>								
FEDERAL FACILITY	0.250		0	0	NR	NR	NR	0
SEMS	0.250		0	0	NR	NR	NR	0
<i>Federal CERCLIS NFRAP site list</i>								
SEMS-ARCHIVE	0.250		0	0	NR	NR	NR	0
<i>Federal RCRA CORRACTS facilities list</i>								
CORRACTS	0.250		0	0	NR	NR	NR	0
<i>Federal RCRA non-CORRACTS TSD facilities list</i>								
RCRA-TSDF	0.250		0	0	NR	NR	NR	0
<i>Federal RCRA generators list</i>								
RCRA-LQG	0.250		2	0	NR	NR	NR	2
RCRA-SQG	0.250	1	0	2	NR	NR	NR	3
RCRA-CESQG	0.250	2	7	6	NR	NR	NR	15
<i>Federal institutional controls / engineering controls registries</i>								
LUCIS	0.250		0	0	NR	NR	NR	0
US ENG CONTROLS	0.250		0	0	NR	NR	NR	0
US INST CONTROL	0.250		0	0	NR	NR	NR	0
<i>Federal ERNS list</i>								
ERNS	0.250	1	1	4	NR	NR	NR	6
<i>State- and tribal - equivalent CERCLIS</i>								
NY SHWS	0.250		0	0	NR	NR	NR	0
<i>State and tribal landfill and/or solid waste disposal site lists</i>								
NY SWF/LF	0.250		0	0	NR	NR	NR	0
<i>State and tribal leaking storage tank lists</i>								
INDIAN LUST	0.250		0	0	NR	NR	NR	0
NY LTANKS	0.250	7	26	8	NR	NR	NR	41
NY HIST LTANKS	0.250		0	0	NR	NR	NR	0
<i>State and tribal registered storage tank lists</i>								
FEMA UST	0.250		0	0	NR	NR	NR	0

MAP FINDINGS SUMMARY

Database	Search Distance (Miles)	Target Property	< 1/8	1/8 - 1/4	1/4 - 1/2	1/2 - 1	> 1	Total Plotted
NY UST	0.250	3	18	3	NR	NR	NR	24
NY CBS UST	0.250		1	0	NR	NR	NR	1
NY MOSF UST	0.250		0	0	NR	NR	NR	0
NY CBS	0.250		2	0	NR	NR	NR	2
NY MOSF	0.250		0	0	NR	NR	NR	0
NY AST	0.250	3	8	2	NR	NR	NR	13
NY CBS AST	0.250		0	0	NR	NR	NR	0
NY MOSF AST	0.250		0	0	NR	NR	NR	0
INDIAN UST	0.250		0	0	NR	NR	NR	0
NY TANKS	0.250		0	0	NR	NR	NR	0
State and tribal institutional control / engineering control registries								
NY RES DECL	0.250		0	0	NR	NR	NR	0
NY ENG CONTROLS	0.250		0	1	NR	NR	NR	1
NY INST CONTROL	0.250		0	1	NR	NR	NR	1
State and tribal voluntary cleanup sites								
NY VCP	0.250		0	0	NR	NR	NR	0
INDIAN VCP	0.250		0	0	NR	NR	NR	0
State and tribal Brownfields sites								
NY BROWNFIELDS	0.250		0	1	NR	NR	NR	1
NY ERP	0.250		0	0	NR	NR	NR	0
ADDITIONAL ENVIRONMENTAL RECORDS								
Local Brownfield lists								
US BROWNFIELDS	0.250		0	0	NR	NR	NR	0
Local Lists of Landfill / Solid Waste Disposal Sites								
NY SWTIRE	0.250		0	0	NR	NR	NR	0
NY SWRCY	0.250		0	0	NR	NR	NR	0
INDIAN ODI	0.250		0	0	NR	NR	NR	0
DEBRIS REGION 9	0.250		0	0	NR	NR	NR	0
ODI	0.250		0	0	NR	NR	NR	0
IHS OPEN DUMPS	0.250		0	0	NR	NR	NR	0
Local Lists of Hazardous waste / Contaminated Sites								
US HIST CDL	0.250		0	0	NR	NR	NR	0
NY DEL SHWS	0.250		0	0	NR	NR	NR	0
US CDL	0.250		0	0	NR	NR	NR	0
Local Lists of Registered Storage Tanks								
NY HIST UST	0.250		0	0	NR	NR	NR	0
NY HIST AST	0.250		0	0	NR	NR	NR	0
Local Land Records								
NY LIENS	0.250		0	0	NR	NR	NR	0

MAP FINDINGS SUMMARY

Database	Search Distance (Miles)	Target Property	< 1/8	1/8 - 1/4	1/4 - 1/2	1/2 - 1	> 1	Total Plotted
LIENS 2	0.250		0	0	NR	NR	NR	0
Records of Emergency Release Reports								
HMIRS	0.250		0	0	NR	NR	NR	0
NY Spills	0.250	18	82	27	NR	NR	NR	127
NY Hist Spills	0.250		0	0	NR	NR	NR	0
NY SPILLS 90	0.250		0	0	NR	NR	NR	0
NY SPILLS 80	0.250		0	0	NR	NR	NR	0
Other Ascertainable Records								
RCRA NonGen / NLR	0.250	4	11	10	NR	NR	NR	25
FUDS	0.250		0	0	NR	NR	NR	0
DOD	0.250		0	0	NR	NR	NR	0
SCRD DRYCLEANERS	0.250		0	0	NR	NR	NR	0
US FIN ASSUR	0.250		0	0	NR	NR	NR	0
EPA WATCH LIST	0.250		0	0	NR	NR	NR	0
2020 COR ACTION	0.250		0	0	NR	NR	NR	0
TSCA	0.250		0	0	NR	NR	NR	0
TRIS	0.250		0	0	NR	NR	NR	0
SSTS	0.250		0	0	NR	NR	NR	0
ROD	0.250		0	0	NR	NR	NR	0
RMP	0.250		0	0	NR	NR	NR	0
RAATS	0.250		0	0	NR	NR	NR	0
PRP	0.250		0	0	NR	NR	NR	0
PADS	0.250		0	0	NR	NR	NR	0
ICIS	0.250	1	2	1	NR	NR	NR	4
FTTS	0.250		0	0	NR	NR	NR	0
MLTS	0.250		0	0	NR	NR	NR	0
COAL ASH DOE	0.250		0	0	NR	NR	NR	0
COAL ASH EPA	0.250		0	0	NR	NR	NR	0
PCB TRANSFORMER	0.250		0	0	NR	NR	NR	0
RADINFO	0.250		0	0	NR	NR	NR	0
HIST FTTS	0.250		0	0	NR	NR	NR	0
DOT OPS	0.250		0	0	NR	NR	NR	0
CONSENT	0.250		0	0	NR	NR	NR	0
INDIAN RESERV	0.250		0	0	NR	NR	NR	0
FUSRAP	0.250		0	0	NR	NR	NR	0
UMTRA	0.250		0	0	NR	NR	NR	0
LEAD SMELTERS	0.250		0	0	NR	NR	NR	0
US AIRS	0.250		3	1	NR	NR	NR	4
US MINES	0.250		0	0	NR	NR	NR	0
ABANDONED MINES	0.250		0	0	NR	NR	NR	0
FINDS	0.250	13	31	24	NR	NR	NR	68
UXO	0.250		0	0	NR	NR	NR	0
DOCKET HWC	0.250		0	0	NR	NR	NR	0
ECHO	0.250	8	24	20	NR	NR	NR	52
FUELS PROGRAM	0.250		0	0	NR	NR	NR	0
NY AIRS	0.250	1	1	1	NR	NR	NR	3
NY COAL ASH	0.250		0	0	NR	NR	NR	0
NY DRYCLEANERS	0.250		0	1	NR	NR	NR	1
NY E DESIGNATION	0.250		0	0	NR	NR	NR	0

MAP FINDINGS SUMMARY

Database	Search Distance (Miles)	Target Property	< 1/8	1/8 - 1/4	1/4 - 1/2	1/2 - 1	> 1	Total Plotted
NY Financial Assurance	0.250		0	0	NR	NR	NR	0
NY HSWDS	0.250		1	0	NR	NR	NR	1
NY MANIFEST	0.250	4	18	11	NR	NR	NR	33
WI MANIFEST	0.250		1	0	NR	NR	NR	1
PA MANIFEST	0.250		2	0	NR	NR	NR	2
NY SPDES	0.250		1	0	NR	NR	NR	1
NY VAPOR REOPENED	0.250		0	0	NR	NR	NR	0
NY UIC	0.250		0	0	NR	NR	NR	0
NY COOLING TOWERS	0.250	8	4	4	NR	NR	NR	16

EDR HIGH RISK HISTORICAL RECORDS

EDR Exclusive Records

EDR MGP	0.250		0	0	NR	NR	NR	0
EDR Hist Auto	0.250	2	17	8	NR	NR	NR	27
EDR Hist Cleaner	0.250	1	2	4	NR	NR	NR	7

EDR RECOVERED GOVERNMENT ARCHIVES

Exclusive Recovered Govt. Archives

NY RGA HWS	0.250		0	0	NR	NR	NR	0
NY RGA LF	0.250		0	0	NR	NR	NR	0

- Totals --		77	265	140	0	0	0	482
-------------	--	----	-----	-----	---	---	---	-----

NOTES:











TP = Target Property

NR = Not Requested at this Search Distance

Sites may be listed in more than one database

Focus Map - 1 - 05531774.2r



- | | | | | | |
|---|----------------------|---|------------------------------|---|-------------------------|
|  | Sites |  | Focus Map - Sites |  | Dept. Defense Sites |
|  | Target Property |  | Power Line |  | Indian Reservations BIA |
|  | Search Buffer |  | Pipe Line | | |
|  | Focus Map - No Sites |  | National Priority List Sites | | |

0 1/8 1/4 Miles



SITE NAME: Metro Rail Expansion Corridor
ADDRESS: City of Buffalo, Towns of Tonawanda and Amherst
CITY/STATE: Buffalo NY
ZIP: 14228

CLIENT: Watts Architecture & Engineering
CONTACT: Lisa Connors
INQUIRY #: 05531774.2r
DATE: 01/11/19

MAPPED SITES SUMMARY - FOCUS MAP 1

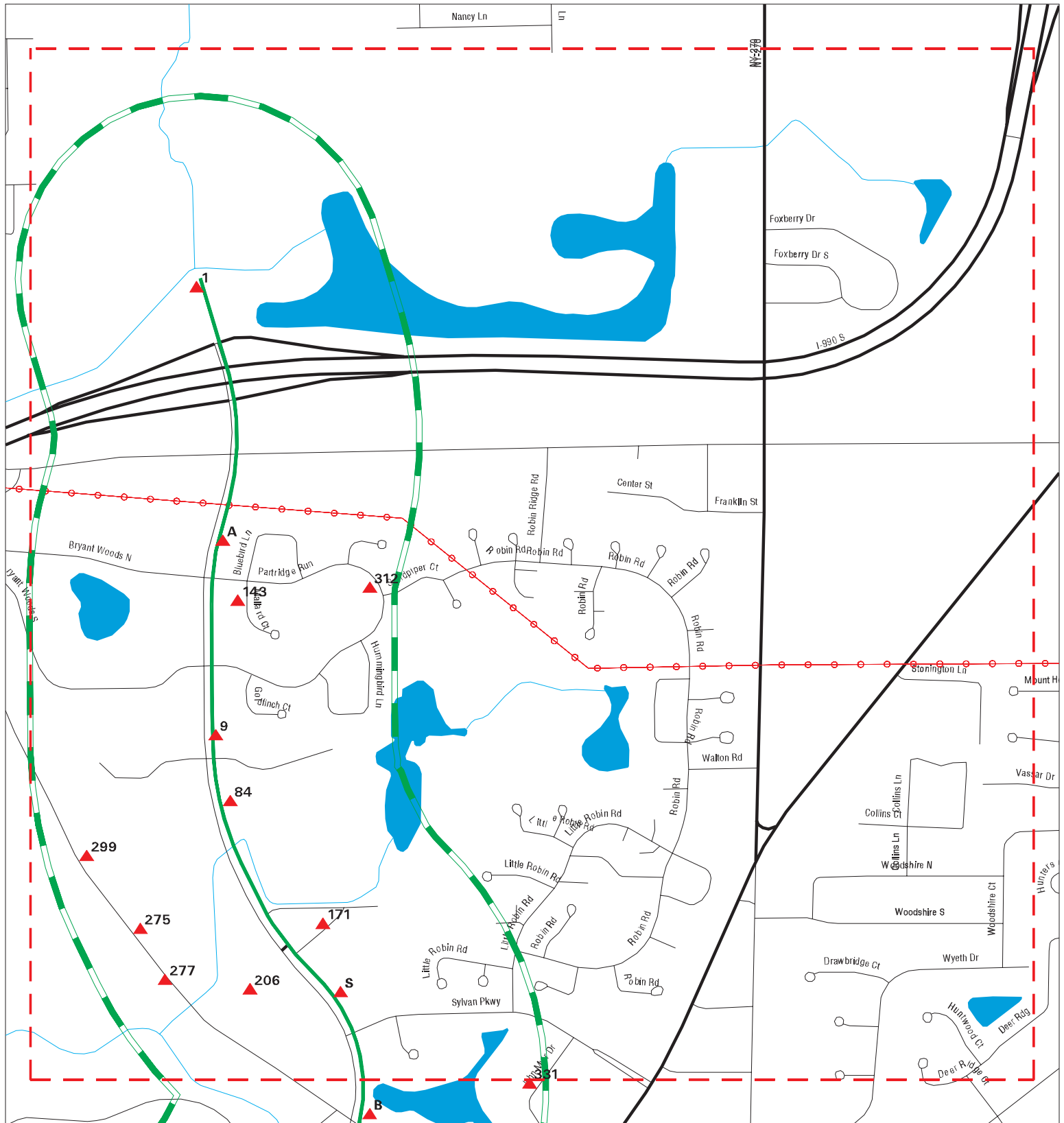
Target Property:

CITY OF BUFFALO, TOWNS OF TONAWANDA AND AMHERST
BUFFALO, NY 14228

MAP ID / FOCUS MAP	SITE NAME	ADDRESS	DATABASE ACRONYMS	DIST (ft. & mi.) DIRECTION
-----------------------	-----------	---------	-------------------	-------------------------------

NO MAPPED SITES FOUND

Focus Map - 2 - 05531774.2r



- ▲ Sites
- Target Property
- - - Search Buffer
- - - Focus Map - No Sites
- Focus Map - Sites
- Power Line
- Pipe Line
- National Priority List Sites
- Dept. Defense Sites
- Indian Reservations BIA



SITE NAME: Metro Rail Expansion Corridor
 ADDRESS: City of Buffalo, Towns of Tonawanda and Amherst
 CITY/STATE: Buffalo NY
 ZIP: 14228

CLIENT: Watts Architecture & Engineering
 CONTACT: Lisa Connors
 INQUIRY #: 05531774.2r
 DATE: 01/11/19

MAPPED SITES SUMMARY - FOCUS MAP 2

Target Property:

CITY OF BUFFALO, TOWNS OF TONAWANDA AND AMHERST
BUFFALO, NY 14228

MAP ID / FOCUS MAP	SITE NAME	ADDRESS	DATABASE ACRONYMS	DIST (ft. & mi.) DIRECTION
1 / 2	MUIR WOODS DEVELOPME	1081 & 1121 N FRENCH	FINDS	TP
A2 / 2		500 JOHN JAMES AUDOB	ERNS	TP
A3 / 2	VZW AUDUBON	500 JOHN JAMES AUDUB	FINDS	TP
A4 / 2		500 JOHN JAMES AUDUB	NY COOLING TOWERS	TP
A5 / 2	TOWN OF AMHERST POLI	500 JOHN JAMES AUDUB	ICIS, FINDS, ECHO	TP
A6 / 2	TOWN OF AMHERST POLI	500 JOHN JAMES AUDUB	NY AST	TP
A7 / 2	TOWN OF AMHERST POLI	500 JOHN JAMES AUDUB	NY UST	TP
A8 / 2	AMHERST PD	500 JOHN JAMES PARKW	NY LTANKS	TP
9 / 2	AMHERST-T SENIOR CIT	370 JOHN JAMES AUDUB	FINDS	TP
S71 / 2	CM HEADQUARTERS BUIL	140 JOHN JAMES AUDUB	NY UST	63 0.012 NE
S72 / 2	COLUMBUS MCKINNON, I	140 JOHN JAMES AUDOB	NY LTANKS	63 0.012 NE
84 / 2	AMHERST POLICE SECUR	350 JOHN JAMES AUDUB	FINDS	74 0.014 ENE
143 / 2	I/A/O 3 MALLARD CT	3 MALLARD CT	NY Spills	188 0.036 East
171 / 2	GOOD YEAR TIRE	200 JOHN JAMES AUDUB	FINDS	297 0.056 NE
206 / 2	HONEYWELL INC	251 JOHN JAMES AUDUB	RCRA NonGen / NLR, FINDS, ECHO, NY MANIF...	411 0.078 SW
275 / 2	KADIMAH SCHOOL OF BU	2675 NORTH FOREST RD	FINDS	862 0.163 WSW
277 / 2	JEWISH COMMUNITY CEN	2640 NORTH FOREST RO	FINDS, ECHO	871 0.165 WSW
299 / 2	HOUSE	2699 NORTH FOREST RO	NY Spills	1030 0.195 WSW
312 / 2	NATIONAL GRID TRANSF	38 PARTRIDGE RUN	NY LTANKS	1139 0.216 East

Focus Map - 3 - 05531774.2r



SITE NAME: Metro Rail Expansion Corridor
ADDRESS: City of Buffalo, Towns of Tonawanda and Amherst
CITY/STATE: Buffalo NY
ZIP: 14228

CLIENT: Watts Architecture & Engineering
CONTACT: Lisa Connors
INQUIRY #: 05531774.2r
DATE: 01/11/19

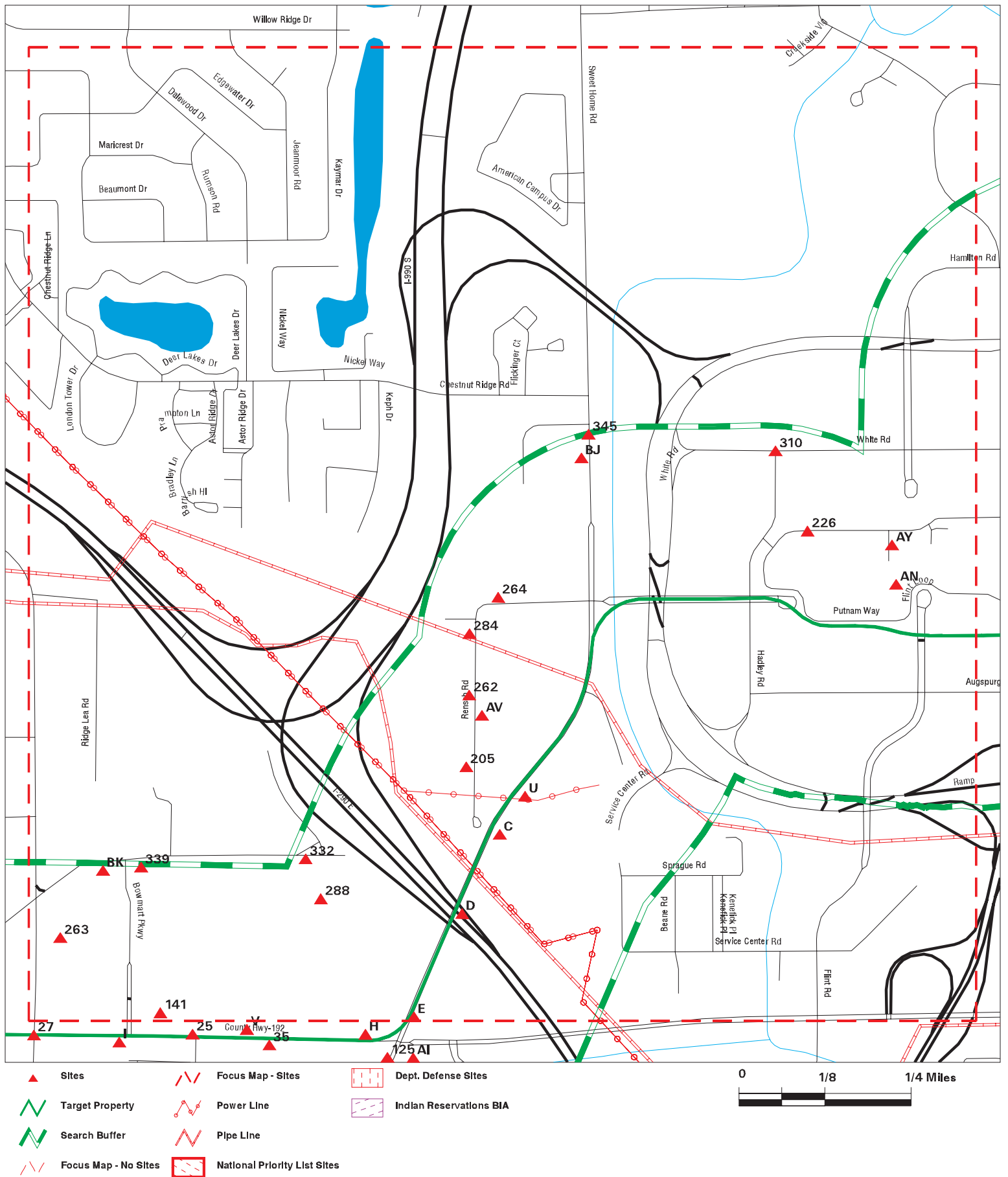
MAPPED SITES SUMMARY - FOCUS MAP 3

Target Property:

CITY OF BUFFALO, TOWNS OF TONAWANDA AND AMHERST
BUFFALO, NY 14228

MAP ID / FOCUS MAP	SITE NAME	ADDRESS	DATABASE ACRONYMS	DIST (ft. & mi.) DIRECTION
G139 / 3	FIRESTONE	NIAGARA FALLS BLVD.	NY LTANKS	178 0.034 NNW
G140 / 3	FIRESTONE 955 NFB	NIAGARA FALLS BLVD M	NY LTANKS	178 0.034 NNW
AK162 / 3	UNDERNEATH DISPENSER	1355 NIAGARA FALLS B	NY Spills	264 0.050 NNW
AK163 / 3	SPILL NUMBER 8504373	1355 NIAGARA FALLS B	NY Spills	264 0.050 NNW
AK164 / 3	DELTA SONIC CAR WASH	1355 NIAGARA FALLS B	ECHO	264 0.050 NNW
AK165 / 3	DELTA SONIC CAR WASH	1355 NIAGARA FALLS B	EDR Hist Auto	264 0.050 NNW
AK166 / 3	DELTA SONIC CAR WASH	1355 NIAGARA FALLS B	NY AST	264 0.050 NNW
AK167 / 3	DELTA SONIC - BOULEV	1355 NIAGARA FALLS B	NY LTANKS, NY Spills, RCRA NonGen / NLR,...	264 0.050 NNW
AK168 / 3	DELTA SONIC	1355 NIAGRA FALLS BL	NY Spills	264 0.050 NNW
AK169 / 3	DELTA SONIC CAR WASH	1355 NIAGARA FALLS B	NY UST	264 0.050 NNW
AS214 / 3	SIDE OF ROAD	145 MAYER RD	NY Spills	461 0.087 North
AS229 / 3	BOULEVARD TOWER APTS	120 MEYER ROAD	NY Spills	591 0.112 North
AZ259 / 3	BAUGHMAN MAGIC SEAL	44 MEYER RD	RCRA NonGen / NLR	690 0.131 North
AZ260 / 3	BAUGHMAN MAGIC SEAL	44 MEYER RD	NY MANIFEST	690 0.131 North
AZ261 / 3	BAUGHMAN MAGIC SEAL	44 MEYER RD	FINDS, ECHO	690 0.131 North
BA265 / 3	PITZ DAVID & PHILIP	1435 NIAGARA FLS BD	EDR Hist Auto	810 0.153 NNW
BA266 / 3	STS CAR SERVICE	1435 NIAGARA FALLS B	NY LTANKS	810 0.153 NNW
BA267 / 3	STS CAR SVC CTR	1435 NIAGARA FALLS B	RCRA NonGen / NLR, FINDS, ECHO, NY MANIF...	810 0.153 NNW
269 / 3	OLD BURGER KING	1420 NIAGARA FALLS B	NY Spills	836 0.158 NNW
BH300 / 3	BLUE STAR DRY CLEANER	1436 NIAGARA FALLS B	EDR Hist Cleaner	1037 0.196 NNW
BH301 / 3	COLD PARTS CLEANER	1435 NIAGARA FALLS B	NY Spills	1037 0.196 NNW

Focus Map - 4 - 05531774.2r



SITE NAME: Metro Rail Expansion Corridor
ADDRESS: City of Buffalo, Towns of Tonawanda and Amherst
CITY/STATE: Buffalo NY
ZIP: 14228

CLIENT: Watts Architecture & Engineering
CONTACT: Lisa Connors
INQUIRY #: 05531774.2r
DATE: 01/11/19

MAPPED SITES SUMMARY - FOCUS MAP 4

Target Property:

CITY OF BUFFALO, TOWNS OF TONAWANDA AND AMHERST
BUFFALO, NY 14228

MAP ID / FOCUS MAP	SITE NAME	ADDRESS	DATABASE ACRONYMS	DIST (ft. & mi.) DIRECTION		
C14 / 4	BALL PUMP STATION AN	SWEET HOME RD	RCRA-SQG	TP		
D15 / 4	NYS DOT BIN 1-07260-1	I290 SB BRG OVER SWE	FINDS, ECHO	TP		
E16 / 4	NORTH CAMP RV & MARI	MAPLE & SWEETHOME	NY LTANKS	TP		
D64 / 4	NYS DOT BIN 1-07260-2	I290 NB BRG OVER SWE	FINDS, ECHO	58	0.011	ESE
U75 / 4	BALL PUMP STATION &	SWEET HOME RD	NY Spills, NY MANIFEST	64	0.012	SE
U76 / 4	PINTO CONSTRUCTION	1193 SWEET HOME RD	NY Spills	64	0.012	SE
C89 / 4		1185 SWEET HOME RD	NY COOLING TOWERS	80	0.015	ESE
C90 / 4	AMHERST MEDICAL CENT	1185 SWEET HOME RD	FINDS	80	0.015	ESE
U91 / 4	AT & T CELL SITE	1201 SWEET HOME RD	NY Spills	81	0.015	SE
141 / 4	COMMERCIAL DEVELOPME	4080-4120 MAPLE RD	FINDS	180	0.034	North
AN181 / 4	ELLCOTT COMPLEX-FAR	HALL AREA	NY Spills	350	0.066	NNE
AN187 / 4	SUNY AT BUFFALO	MILLERSPORT HIGHWAY	NY LTANKS, NY Spills	365	0.069	NNE
AN188 / 4	NYS UNIV. AT BUFFALO	301 MICHAEL HALL	NY LTANKS	365	0.069	NNE
AN189 / 4	SUNY AT BUFFALO-NORT	THE JOHN BEANE CENTE	NY CBS UST, NY CBS	365	0.069	NNE
205 / 4	MORRIS AND REIMAN WR	3900 RENSCH RD.	NY HSWDS	410	0.078	NW
AV224 / 4	PROPERTY	3945 RENSCH RD	NY UST	568	0.108	NW
AV225 / 4	ON PROPERTY	3945 RENSCH ROAD	NY Spills	568	0.108	NW
226 / 4	CRYSTAL KIMMONS	605 NATURAL SCIENCE	FINDS, ECHO	576	0.109	NNE
AY235 / 4	UNIVERSITY OF BUFFAL	JARVIS HALL	NY Spills	642	0.122	North
AY236 / 4	SUNYAB - COOKE HALL	PUTNAM WAY	NY Spills	642	0.122	North
AY237 / 4	SUNYAB AMHERST TANK	MAPLE AND JOHN BEANE	NY Spills	642	0.122	North
AY238 / 4	TRUCK AT SUNY AMHERS	FRONTIER ROAD	NY Spills	642	0.122	North
AY239 / 4	UNIVERSITY OF BUFFAL	NORTH CAMPUS - BAIRD	NY LTANKS	642	0.122	North
AY240 / 4	ALUMNI ARENA -SUNYAB	WEBSTER ROAD	NY LTANKS	642	0.122	North
AY241 / 4	SUNY BUFFALO NORTH C	SERVICE CENTER RD	NY Spills	642	0.122	North
AY242 / 4	SUNYAB-AMHERST	MILLERSPORT BUILDING	NY Spills	642	0.122	North
AY243 / 4	UB CAMPUS	SKINNERSVILLE ROAD	NY Spills	642	0.122	North
AY244 / 4	BLUE BIRD BUS LINE	SUNY AMHERST CAMPUS	NY Spills	642	0.122	North
AY245 / 4	JACOB'S MANAGEMENT C	SUNY BUFFALO	NY LTANKS	642	0.122	North
AY246 / 4	SUNY BUFFALO	TALBERT HALL	NY LTANKS	642	0.122	North
AY247 / 4	PORTER QUAD - ELLICO	JOHN JAMES AUDUBON P	NY LTANKS	642	0.122	North
AY248 / 4	STATE UNIV BUFFALO N	LOCKWOOD LIBRARY	NY LTANKS	642	0.122	North
AY249 / 4	SUNY AT BUFFALO	FRONTIER ST	NY Spills	642	0.122	North
AY250 / 4	NYS SUNY CAMPUS	JARVIS HALL	NY Spills	642	0.122	North
262 / 4	RENSCH ROAD RESEARCH	4080 RENSCH ROAD	FINDS	742	0.141	NW
263 / 4	TRUCK AT LASERTRON P	5101 NORTH BAILEY/MA	NY Spills	747	0.141	North
264 / 4	OLD MAN PRECISION AU	4200 RENSCH RD	EDR Hist Auto	785	0.149	WNW
284 / 4	SEPTIC TANK FAILURE	4140 RENSCH ROAD	NY Spills	938	0.178	West
288 / 4	UNION CONCRETE CO.	451 MEYERS RD	NY Spills	981	0.186	WNW

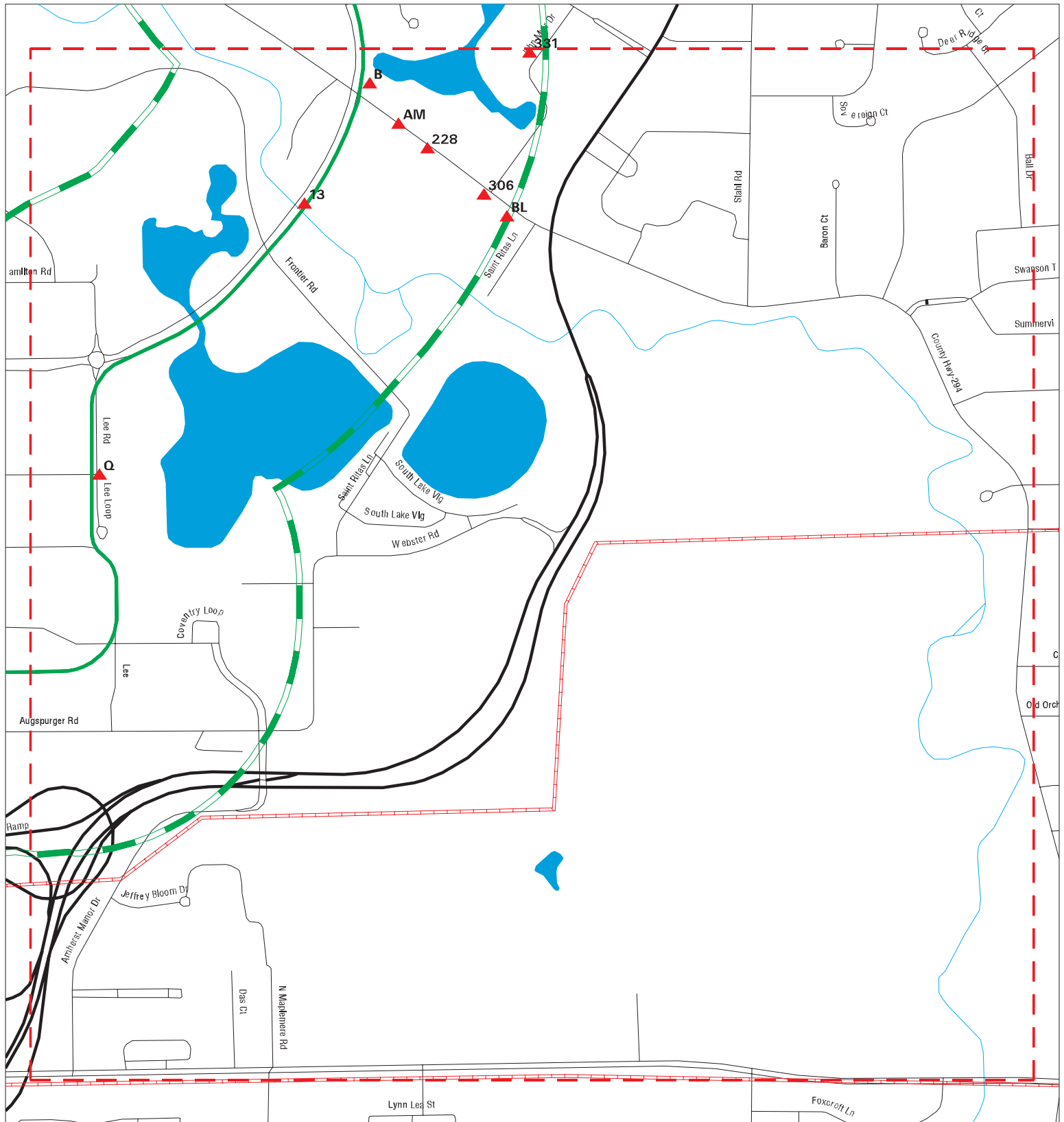
MAPPED SITES SUMMARY - FOCUS MAP 4

Target Property:

CITY OF BUFFALO, TOWNS OF TONAWANDA AND AMHERST
BUFFALO, NY 14228

MAP ID / FOCUS MAP	SITE NAME	ADDRESS	DATABASE ACRONYMS	DIST (ft. & mi.) DIRECTION		
310 / 4	GOVERNORS HALL AT UN	WHITE AND HADLEY RD	NY Spills	1128	0.214	North
BJ317 / 4	BALL PUMP STATION	SWEET HOME ROAD	NY LTANKS, NY Spills	1151	0.218	NNW
BJ318 / 4	AMHERST CUSTOM CHEMI	1576 SWEET HOME RD -	RCRA NonGen / NLR	1154	0.219	NNW
BJ319 / 4	ONY BIOTECH	1576 SWEET HOME ROAD	FINDS, ECHO	1154	0.219	NNW
BJ320 / 4	AMHERST CUSTOM CHEMI	1576 SWEET HOME RD -	FINDS, ECHO	1154	0.219	NNW
BJ321 / 4		1576 SWEET HOME ROAD	NY COOLING TOWERS	1154	0.219	NNW
BJ322 / 4	FERRIC CONTRAST INC	1576 SWEET HOME RD R	RCRA-CESQG, FINDS, NY MANIFEST	1154	0.219	NNW
BJ323 / 4	UNIVERSITY AT BUFFAL	1576 SWEET HOME RD	RCRA NonGen / NLR, FINDS, ECHO	1154	0.219	NNW
BJ324 / 4	FERRIC CONTRAST INC	1576 SWEET HOME RD R	ECHO	1154	0.219	NNW
BJ325 / 4	LASER PHOTONICS TECH	1576 SWEET HOME RD R	RCRA NonGen / NLR, FINDS, ECHO, NY MANIF...	1154	0.219	NNW
BJ326 / 4	DIMIEN LLC	1576 SWEET HOME RD S	RCRA-CESQG, FINDS, ECHO	1154	0.219	NNW
BJ327 / 4	ONY INC	1576 SWEET HOME ROAD	NY AIRS	1154	0.219	NNW
BJ328 / 4	SQUIRREL FREE INCORP	1576 SWEET HOME ROAD	FINDS	1154	0.219	NNW
332 / 4	MEL OTT BALL FIELD	MEYER ROAD	NY Spills	1209	0.229	WNW
BK336 / 4	DICKS SPORTING GOODS	281 MEYER RD	RCRA-CESQG, FINDS, ECHO	1264	0.239	North
BK337 / 4	DICKS SPORTING GOODS	281 MEYER RD	NY MANIFEST	1264	0.239	North
339 / 4	NATIONAL GRID	311 MEYER RD	NY Spills	1294	0.245	North
345 / 4	ONY BIOTECH	1576 SWEET HOME RD N	RCRA-SQG	1312	0.248	NNW

Focus Map - 5 - 05531774.2r



- | | | | | | |
|--|----------------------|--|------------------------------|--|-------------------------|
| | Sites | | Focus Map - Sites | | Dept. Defense Sites |
| | Target Property | | Power Line | | Indian Reservations BIA |
| | Search Buffer | | Pipe Line | | |
| | Focus Map - No Sites | | National Priority List Sites | | |

0 1/8 1/4 Miles

SITE NAME: Metro Rail Expansion Corridor
 ADDRESS: City of Buffalo, Towns of Tonawanda and Amherst
 CITY/STATE: Buffalo NY
 ZIP: 14228

CLIENT: Watts Architecture & Engineering
 CONTACT: Lisa Connors
 INQUIRY #: 05531774.2r
 DATE: 01/11/19

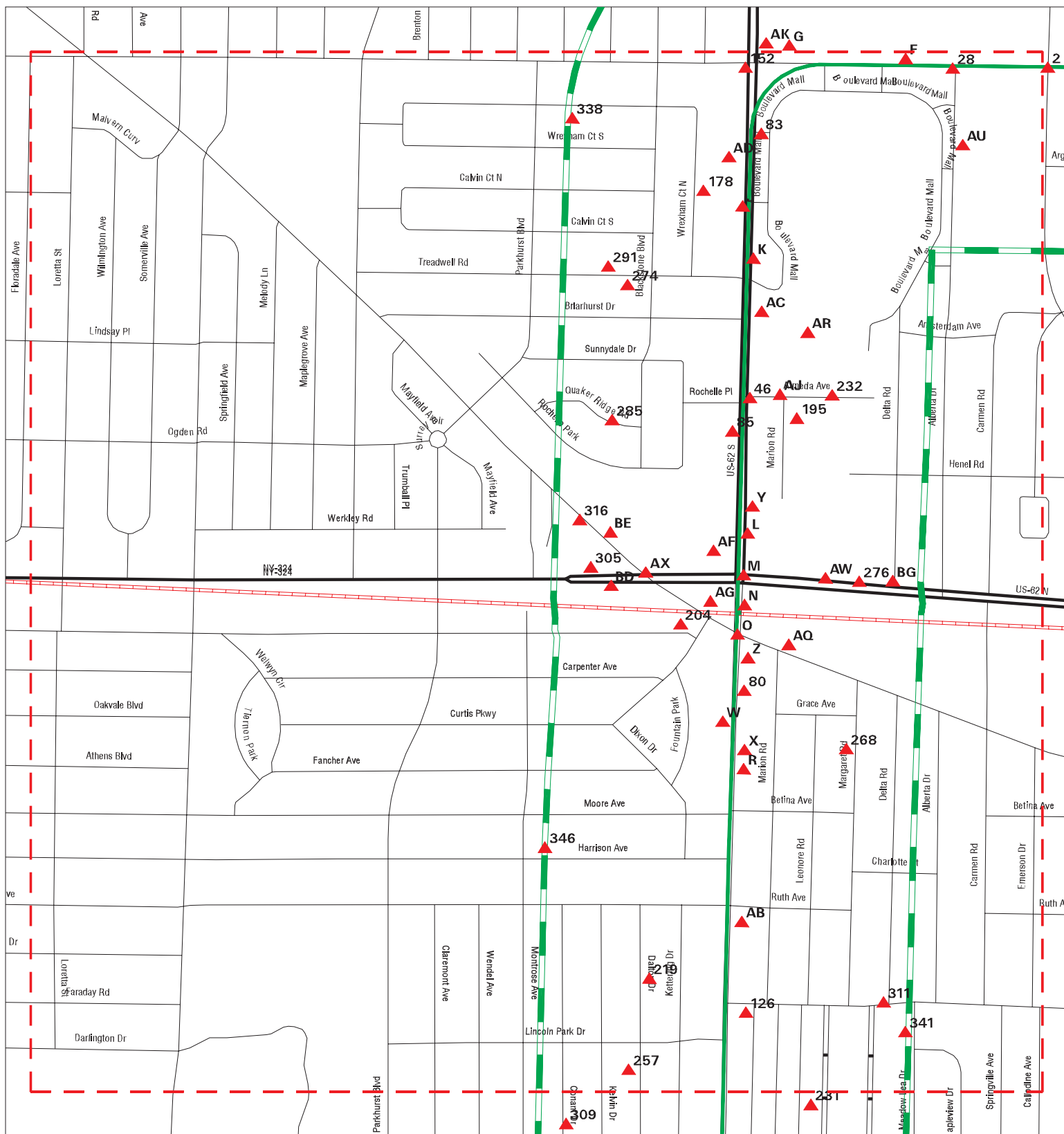
MAPPED SITES SUMMARY - FOCUS MAP 5











Target Property:

CITY OF BUFFALO, TOWNS OF TONAWANDA AND AMHERST
BUFFALO, NY 14228

MAP ID / FOCUS MAP	SITE NAME	ADDRESS	DATABASE ACRONYMS	DIST (ft. & mi.) DIRECTION
B10 / 5		2410 NORTH FOREST RO	NY COOLING TOWERS	TP
B11 / 5	ISKALO OFFICE BLDG	2410 N FOREST RD	FINDS	TP
B12 / 5		2410 N FOREST RD	NY COOLING TOWERS	TP
13 / 5	ELLCOTT CREEK	INTER JOHNS JAMES AU	NY Spills	TP
Q61 / 5	CVS PHARMACY #1227	520 LEE ENTRANCE	RCRA-LQG, NY MANIFEST	56 0.011 East
Q62 / 5	CVS PHARMACY 1227	520 LEE ENTRANCE UB	PA MANIFEST	56 0.011 East
Q63 / 5	CVS PHARMACY #1227	520 LEE ENTRANCE U-B	FINDS, ECHO	56 0.011 East
B69 / 5		10 JOHN JAMES AUDUBO	NY COOLING TOWERS	61 0.012 East
B133 / 5	AMHERST HIGHWAY DEPA	NORTH FOREST	NY Spills	164 0.031 ESE
AM179 / 5	FKQ CONFERENCE CENTE	2401 N FOREST RD	FINDS	329 0.062 ESE
AM185 / 5		2402 NORTH FOREST RO	NY COOLING TOWERS	352 0.067 ESE
228 / 5	CONFERENCE CENTER CO	2390 FOREST ROAD	FINDS, ECHO	586 0.111 ESE
306 / 5	UNITED CEREBRAL PALS	2360 NORTH FOREST	NY Spills	1090 0.206 ESE
331 / 5	COMPUSOURCE SYSTEMS,	110 JOHN MUIR DRIVE	NY AST	1203 0.228 East
BL343 / 5		2350 N FOREST RD	NY COOLING TOWERS	1307 0.248 ESE
BL344 / 5	ELLCOTT CREEK FLOOD	2350 NORTH FOREST RO	FINDS	1307 0.248 ESE

Focus Map - 6 - 05531774.2r



- | | | | | | |
|---|----------------------|---|------------------------------|---|-------------------------|
|  | Sites |  | Focus Map - Sites |  | Dept. Defense Sites |
|  | Target Property |  | Power Line |  | Indian Reservations BIA |
|  | Search Buffer |  | Pipe Line | | |
|  | Focus Map - No Sites |  | National Priority List Sites | | |

0	1/8	1/4 Miles
---	-----	-----------



SITE NAME: Metro Rail Expansion Corridor
ADDRESS: City of Buffalo, Towns of Tonawanda and Amherst
CITY/STATE: Buffalo NY
ZIP: 14228

CLIENT: Watts Architecture & Engineering
CONTACT: Lisa Connors
INQUIRY #: 05531774.2r
DATE: 01/11/19

MAPPED SITES SUMMARY - FOCUS MAP 6

Target Property:

CITY OF BUFFALO, TOWNS OF TONAWANDA AND AMHERST
BUFFALO, NY 14228

MAP ID / FOCUS MAP	SITE NAME	ADDRESS	DATABASE ACRONYMS	DIST (ft. & mi.) DIRECTION
F17 / 6	ED TAYLOR LINCOLN ME	3900 MAPLE RD	RCRA NonGen / NLR, FINDS, ECHO, NY MANIF...	TP
F18 / 6	PREMIER GOURMET	3904 MAPLE RD	FINDS	TP
F19 / 6	FORMER ED TAYLOR LIN	3900 MAPLE	NY LTANKS, NY Spills	TP
F20 / 6	ED TAYLOR LINC-MERC.	3900 MAPLE RD.	NY UST	TP
F21 / 6	STEVE BALDO LINCOLN	3900 MAPLE ROAD	NY AST	TP
F22 / 6	PREMIER GOURMET	3904 MAPLE RD	NY AIRS	TP
G23 / 6	GOLDOME	3840 MAPLE ROAD	NY Spills	TP
28 / 6	UNKNOWN SUBSTANCE	730 ALBERTA DR	NY Spills	TP
F29 / 6	BRIDGESTONE FIRESTON	3931 MAPLE RD	RCRA NonGen / NLR, FINDS, ECHO	TP
F30 / 6	FIRESTONE	3931 MAPLE ROAD	NY LTANKS	TP
F31 / 6	FIRESTONE COMPLETE A	3931 MAPLE ROAD	NY AST	TP
J36 / 6	WILSON FARMS	1244 NIAGARA FALLS B	NY Spills	TP
J37 / 6	MACYS - BOULEVARD HO	1255 NIAGARA FALLS B	FINDS, ECHO	TP
J38 / 6		1255 NIAGRA FALLS BO	NY COOLING TOWERS	TP
J39 / 6		1255 NIAGARA FALLS B	NY COOLING TOWERS	TP
J40 / 6	MACYS - BOULEVARD #1	1255 NIAGARA FALLS B	RCRA-CESQG, NY MANIFEST	TP
J41 / 6	MACYS - BOULEVARD HO	1255 NIAGARA FALLS B	RCRA-CESQG	TP
J42 / 6	KAUFMANN'S DEPARTMEN	1255 NIAGARA FALLS B	NY UST	TP
J43 / 6	FURST ARTHUR	1226 NIAGARA FLS BD	EDR Hist Cleaner	TP
K44 / 6	NIAGARA MOHAWK BOUL.	1227 NIAGARA FALLS B	NY Spills	TP
K45 / 6	KAUFMANS	1225 NIAGARA FALLS B	NY Spills	TP
46 / 6	MIDAS DRAINS	1171 NIAGARA FALLS B	NY Spills	TP
L47 / 6	AUTOMATIC ROLLS/NORT	NIAGARA FALLS BLVD -	NY Spills	TP
M48 / 6	NYS DOT D257531	RTE 62 INTERSECTION	FINDS, ECHO	TP
M49 / 6	NYS DOT PROJECT/ACCAD	NIAGARA FALLS BLVD/S	NY Spills	TP
N50 / 6	FIRESTONE TIRE	NIAGARA FALLS BOULEV	NY LTANKS	TP
N51 / 6	NFG EXCAVATION	NIAGARA FALLS BLVD/E	NY Spills	TP
O52 / 6	NYS DOT PROJECT/U-HAU	NIAGARA FALLS BLVD/E	NY Spills	TP
L65 / 6	CAR FIRE	1009-1025 NIAGARA FA	NY Spills	58 0.011 East
R66 / 6	JIM & DEES ATLANTIC	826 NIAGARA FALLS B	EDR Hist Auto	60 0.011 West
R67 / 6	JIM WOODS TIRE & BAT	826 NIAGARA FALLS BL	NY LTANKS	60 0.011 West
R68 / 6	UNI-MART STORE	NIAGARA FALLS BLV &	NY Spills	60 0.011 East
N70 / 6	FIRESTONE SERVICE CE	955 NIAGARA FALLS BL	NY Spills	61 0.012 East
80 / 6	FORMER GAS STATION	895 NIAGARA FALLS BL	NY Spills	68 0.013 East
83 / 6	SIBLEYS	BLVD MALL 1255 NIAG	FINDS	73 0.014 East
85 / 6	NATIONAL GRID	1084 NIAGARA FALLS B	NY Spills	76 0.014 West
W86 / 6	CORSI AUTO BODY AND	874 NIAGARA FALLS BL	US AIRS	78 0.015 West
W87 / 6	CORSI AUTO BODY AND	874 NIAGARA FALLS BL	FINDS, ECHO	78 0.015 West
N88 / 6	COMMERCIAL SITE	951 NIAGARA FALLS BV	NY Spills	79 0.015 ESE

MAPPED SITES SUMMARY - FOCUS MAP 6

Target Property:

CITY OF BUFFALO, TOWNS OF TONAWANDA AND AMHERST
BUFFALO, NY 14228

MAP ID / FOCUS MAP	SITE NAME	ADDRESS	DATABASE ACRONYMS	DIST (ft. & mi.) DIRECTION		
M92 / 6	MOBIL	N.F.BLVD. & SHERIDAN	NY LTANKS	82	0.016	East
X93 / 6	CARMELLA TERMULLO AN	853-855 NIAGARA FALL	NY Spills	83	0.016	East
X94 / 6	POLE 851 - REAR PARK	853 NIAGARA FALLS BL	NY Spills	83	0.016	East
O95 / 6	SPEEDY AUTO SERVICE	934 NIAGARA FALLS BL	NY AST	83	0.016	West
R96 / 6	ECONOMY CLEANERS	845 NIAGARA FALLS BL	EDR Hist Cleaner	84	0.016	East
Y97 / 6	PEP BOYS #193	1025 NIAGARA FALLS B	NY AST	85	0.016	East
Y98 / 6	PEP BOYS - MANNY MOE	1025 NIAGARA FALLS B	RCRA NonGen / NLR, FINDS, ECHO, NY MANIF...	85	0.016	East
Y99 / 6	PEP BOYS #0193	1025 NIAGARA FALLS B	NY CBS, NY Spills	85	0.016	East
L100 / 6	LATONAS SERVICE	989 NIAGARA FLS BD	EDR Hist Auto	87	0.016	East
Z101 / 6	NYS DOT PROJECT/U-HAU	925 NIAGARA FALLS BL	NY Spills	88	0.017	East
Z102 / 6	BOULEVARD U-HAUL CEN	925 NIAGARA FALLS BO	NY UST	88	0.017	East
Z103 / 6	JOHNS SUPER SHELL SE	925 NIAGARA FLS BD	EDR Hist Auto	88	0.017	East
R104 / 6	FORMER UNI-MART	820 NIAGARA FALLS BL	NY Spills	94	0.018	West
R105 / 6	NOCO EXPRESS S-74	820 NIAGARA FALLS BO	NY UST	94	0.018	West
R106 / 6	JIM WOODS TIRE & BAT	820 NIAGARA FALLS BL	NY UST	94	0.018	West
L111 / 6	FIRESTONE STORES	995 NIAGARA FALLS BL	NY Spills, NY MANIFEST	103	0.020	East
L112 / 6	FIRESTONE COMPLETE A	995 NIAGARA FALLS BO	NY AST	103	0.020	East
L113 / 6	BRIDGESTONE FIRESTON	995 NIAGARA FALLS BL	RCRA NonGen / NLR, FINDS, ECHO	103	0.020	East
AB114 / 6	A F AUTOMOTIVE	733 NIAGARA FALLS BL	RCRA NonGen / NLR, FINDS, ECHO, NY MANIF...	104	0.020	East
AB115 / 6	AMERICAN AUTO WORLD	733 NIAGARA FALLS BL	EDR Hist Auto	104	0.020	East
AB116 / 6	A&F AUTOMOTIVE	733 NIAGARA FALLS BL	NY UST	104	0.020	East
AB117 / 6	AF AUTOMOTIVE	733 NIAGARA FALLS BL	NY Spills	104	0.020	East
AC118 / 6	CARUBA COLLISON	1167 NIAGARA FALLS B	NY Spills	111	0.021	East
AC119 / 6	CARUBBA COLLISION, I	1167 NIAGARA FALLS B	RCRA-CESQG, NY MANIFEST	111	0.021	East
126 / 6	TN. TONAWANDA PARKS	LINCOLN PARK	NY LTANKS	149	0.028	East
AD127 / 6	GOODYEAR AUTO SERVIC	1280 NIAGARA FALLS B	RCRA-CESQG, NY Spills, FINDS, ECHO, NY M...	153	0.029	West
AD128 / 6	GOODYEAR 0462	1280 NIAGARA FALLS B	NY AST	153	0.029	West
AF134 / 6		2980 SHERIDAN DRIVE	ERNS	170	0.032	West
AF135 / 6	MONROE MUFFLER	2980 SHERIDAN DRIVE	NY Spills	170	0.032	West
AF136 / 6	MONRO MUFFLER BRAKE	2980 SHERIDAN DR	EDR Hist Auto	170	0.032	West
AF137 / 6	UNDERGROUND AUTOSOUN	2980 SHERIDAN DR	NY Spills	170	0.032	West
AF142 / 6	MONRO MUFFLER BRAKE	2980 SHERIDAN DR	NY AST, RCRA NonGen / NLR, FINDS, ECHO	183	0.035	West
AG144 / 6	KNOLL SERVICE STATIO	2965 SHERIDAN DR	EDR Hist Auto	193	0.037	West
AG145 / 6	MOBIL OIL CROP SS H4	2965 SHERIDAN DR	RCRA-CESQG, FINDS, ECHO, NY MANIFEST	193	0.037	West
AG146 / 6	MOBIL OIL	2965 SHERIDAN DRIVE	NY LTANKS, NY Spills	193	0.037	West
152 / 6	ZINNIS FRIENDLY SERV	1346 NIAGARA FALLS B	EDR Hist Auto	223	0.042	NW
AF159 / 6	MOBIL OIL	SHERIDAN & NIAGARA F	NY LTANKS	245	0.046	West
AJ160 / 6	STATION 124	48 ALMEDA DR	NY MANIFEST	258	0.049	East
AJ161 / 6	STATION 124	48 ALMEDA DR	RCRA NonGen / NLR, FINDS, ECHO	258	0.049	East

MAPPED SITES SUMMARY - FOCUS MAP 6

Target Property:

CITY OF BUFFALO, TOWNS OF TONAWANDA AND AMHERST
BUFFALO, NY 14228

MAP ID / FOCUS MAP	SITE NAME	ADDRESS	DATABASE ACRONYMS	DIST (ft. & mi.) DIRECTION
178 / 6	LOUISE RING TANK	61 WREXHAM NORTH	NY Spills	329 0.062 West
AQ190 / 6	COLDEN AUTO COLLISIO	2131 EGGERT RD	EDR Hist Auto	376 0.071 East
AQ191 / 6	MARTY'S AUTOPRO CENT	2131 EGGERT RD	RCRA NonGen / NLR, FINDS, ECHO, NY MANIF...	376 0.071 East
195 / 6	PADMOUNT TRANSFORMER	ALMEDA AVE	NY Spills	384 0.073 East
204 / 6	CURTIS PARK U.P. CHU	748 WOODLAND DR	NY UST	402 0.076 West
AQ208 / 6	TOTAL AUTOMOTIVE INC	2125 EGGERT RD	EDR Hist Auto	445 0.084 East
AQ209 / 6	NORTHTOWN PLAZA CAR	2125 EGGERT RD	NY UST	445 0.084 East
AQ210 / 6	POLE 2109	2125 EGGERT RD	NY Spills	445 0.084 East
AR211 / 6	SEARS #1162	1261 NIAGARA FALLS B	RCRA-CESQG, NY MANIFEST	446 0.084 East
AR212 / 6	BYE BYE BABY #3083	1261 NIAGARA FALLS B	RCRA-CESQG, FINDS, ECHO	446 0.084 East
AR213 / 6	SEARS #1162	1261 NIAGARA FALLS B	FINDS, ECHO	446 0.084 East
219 / 6	TRANSFORMER HIT BY L	205 DALTON DRIVE	NY Spills	549 0.104 West
AU221 / 6	WEGMANS #0082	675 ALBERTA DR	RCRA-CESQG, NY MANIFEST	563 0.107 South
AU222 / 6	WEGMANS #0082	675 ALBERTA DR	FINDS, ECHO	563 0.107 South
AU223 / 6	TRANSFORMER POLE 505	675 ALBERTA DR	NY Spills	563 0.107 South
AW230 / 6	BJ'S AMHERST GAS STA	3050 SHERIDAN DRIVE	NY UST	624 0.118 East
232 / 6	BUFFALO SUB 124	78 ALMEDA DR.	NY Spills	631 0.120 East
AX233 / 6	PRINTS CHARMING	SHERIDAN & EGGERT RO	NY Spills	640 0.121 West
AX234 / 6	HANCOCK FABRICS	EGGERT AND SHERIDAN	NY Spills	640 0.121 West
AX251 / 6	PRINTS CHARMING	2900 SHERIDAN DR	NY UST	664 0.126 West
AX252 / 6	PRINTS CHARMING - TA	2900 SHERIDAN DRIVE	NY LTANKS	664 0.126 West
AW253 / 6	BJS WHOLESALE CLUB #	3056 SHERIDAN DR	RCRA-CESQG	671 0.127 East
AW254 / 6	BJS WHOLESALE CLUB #	3056 SHERIDAN DR	NY MANIFEST	671 0.127 East
AW255 / 6	BJ'S WHOLESALE CLUB	3056 SHERIDAN DRIVE	NY AST	671 0.127 East
AW256 / 6	BJS WHOLESALE CLUB #	3056 SHERIDAN DR	FINDS, ECHO	671 0.127 East
257 / 6	JOE CONTINO RESIDENC	142 DALTON DRIVE	NY LTANKS	682 0.129 West
268 / 6	JACK HANNON	190 MARGARET RD	NY Spills	812 0.154 East
274 / 6	NOCO ENERGY	82 TREADWELL ROAD	NY Spills	856 0.162 West
276 / 6	BJ'S WHOLESALE CLUB	3080 SHERIDAN DR	NY Spills	868 0.164 East
BD279 / 6	ADVANCE AUTO PARTS #	2907 SHERIDAN DR	RCRA-SQG	910 0.172 West
BD280 / 6	ADVANCE AUTO PARTS #	2907 SHERIDAN DR	FINDS, ECHO	910 0.172 West
BE281 / 6	SAVERS STORE #1217	2309 EGGERT RD	RCRA-CESQG, FINDS, ECHO	927 0.176 West
BE282 / 6	SAVERS #1217	2309 EGGERT RD	NY MANIFEST	927 0.176 West
285 / 6	TANK AT LINDKE RESID	25 QUAKER RIDGE	NY Spills	941 0.178 West
291 / 6		95 TREADWELL AVE	ERNS	996 0.189 West
BG293 / 6	NORTHTOWN ONE HOUR C	3075 SHERIDAN DR	EDR Hist Cleaner	1012 0.192 East
BG294 / 6	GI-RO DRY CLEANERS	3077 SHERIDAN DR?NOR	ICIS, US AIRS	1015 0.192 East
BG295 / 6	JOSEPHS SERVICES	3077 SHERIDAN DRIVE	EDR Hist Cleaner	1015 0.192 East
BG296 / 6	GI-RO/NORTHTOWN CLEA	3077 SHERIDAN DRIVE,	NY DRYCLEANERS	1015 0.192 East

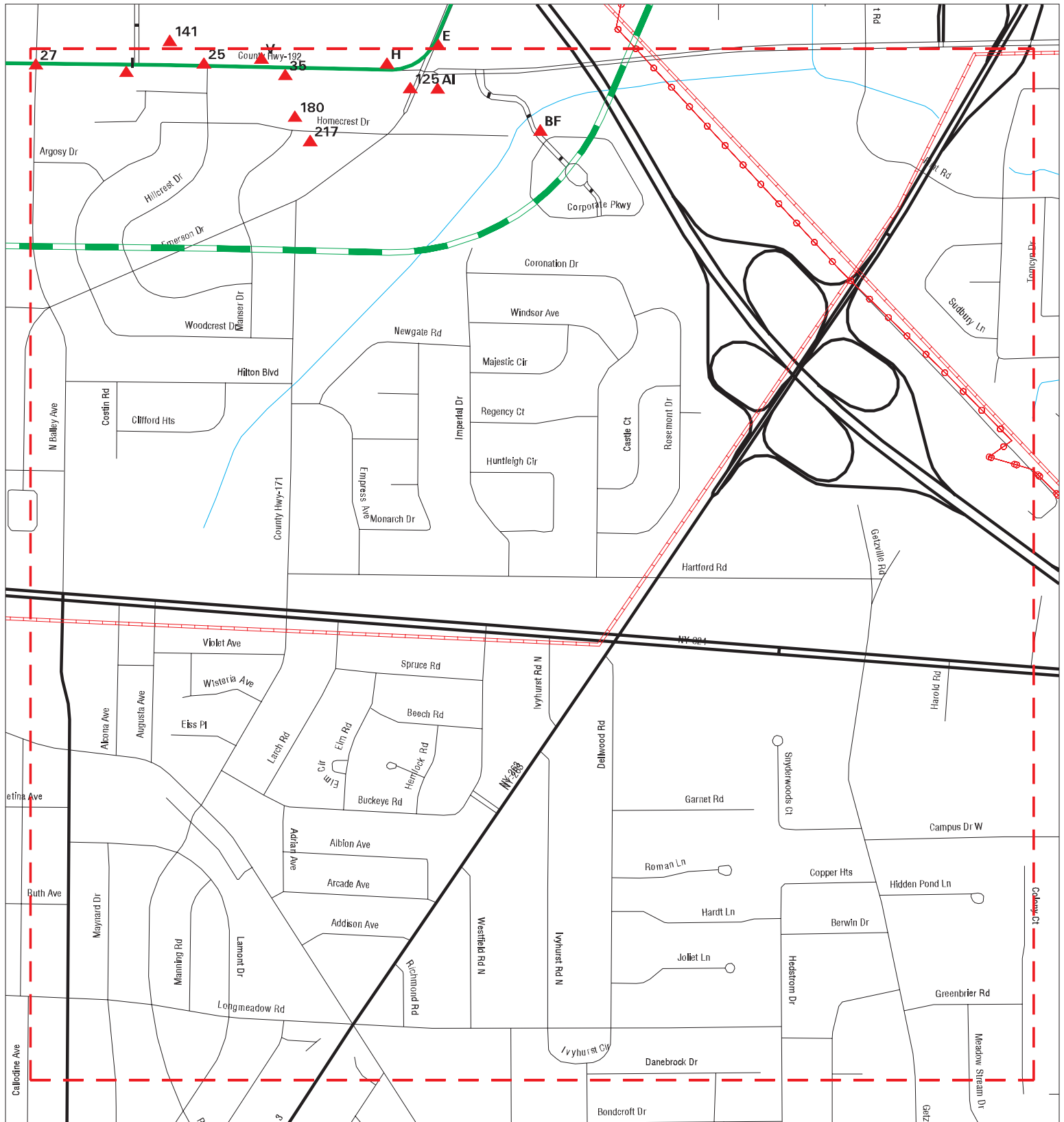
MAPPED SITES SUMMARY - FOCUS MAP 6

Target Property:

CITY OF BUFFALO, TOWNS OF TONAWANDA AND AMHERST
BUFFALO, NY 14228

MAP ID / FOCUS MAP	SITE NAME	ADDRESS	DATABASE ACRONYMS	DIST (ft. & mi.) DIRECTION		
BG297 / 6	NORTHTOWN ONE HOUR C	3077 SHERIDAN DR	RCRA NonGen / NLR, FINDS, ECHO, NY MANIF...	1015	0.192	East
BG302 / 6	NORTHTOWN INC	3097 SHERIDAN DR	RCRA NonGen / NLR, FINDS, ECHO, NY MANIF...	1042	0.197	East
BG303 / 6	NORTHTOWN INC.	3097 SHERIDAN DRIVE	NY ENG CONTROLS, NY INST CONTROL, NY BRO	1042	0.197	East
BG304 / 6	NORTHTOWN PLAZA	3097 SHERIDAN DR	NY UST	1042	0.197	East
305 / 6	WORLD AUTO PAINTING	2880 SHERIDAN DR	RCRA NonGen / NLR, FINDS, ECHO, NY MANIF...	1060	0.201	West
BG307 / 6	NORTHTOWN TEXACO SER	3120 SHERIDAN DR	EDR Hist Auto	1107	0.210	East
311 / 6	NATIONAL FUEL GAS CO	104 LONGMEADOW AVE	RCRA NonGen / NLR, FINDS, ECHO	1134	0.215	East
316 / 6	NATIONAL GRID POLE 2	2352 EGGERT RD	NY Spills	1150	0.218	West
338 / 6	NOCO TRUCK	216 NORTH WREXHAM	NY Spills	1285	0.243	West
341 / 6	GRAND ISLAND SLS SV	190 MEADOW LEA	EDR Hist Auto	1295	0.245	East
346 / 6	WHITE CRYSTALLINE MA	674 HARRISON STREET	NY Spills	1318	0.250	West

Focus Map - 7 - 05531774.2r



- ▲ Sites
- Target Property
- - - Search Buffer
- - - Focus Map - No Sites
- - - Focus Map - Sites
- - - Power Line
- - - Pipe Line
- - - National Priority List Sites
- - - Dept. Defense Sites
- - - Indian Reservations BIA

0 1/8 1/4 Miles

SITE NAME: Metro Rail Expansion Corridor
 ADDRESS: City of Buffalo, Towns of Tonawanda and Amherst
 CITY/STATE: Buffalo NY
 ZIP: 14228

CLIENT: Watts Architecture & Engineering
 CONTACT: Lisa Connors
 INQUIRY #: 05531774.2r
 DATE: 01/11/19

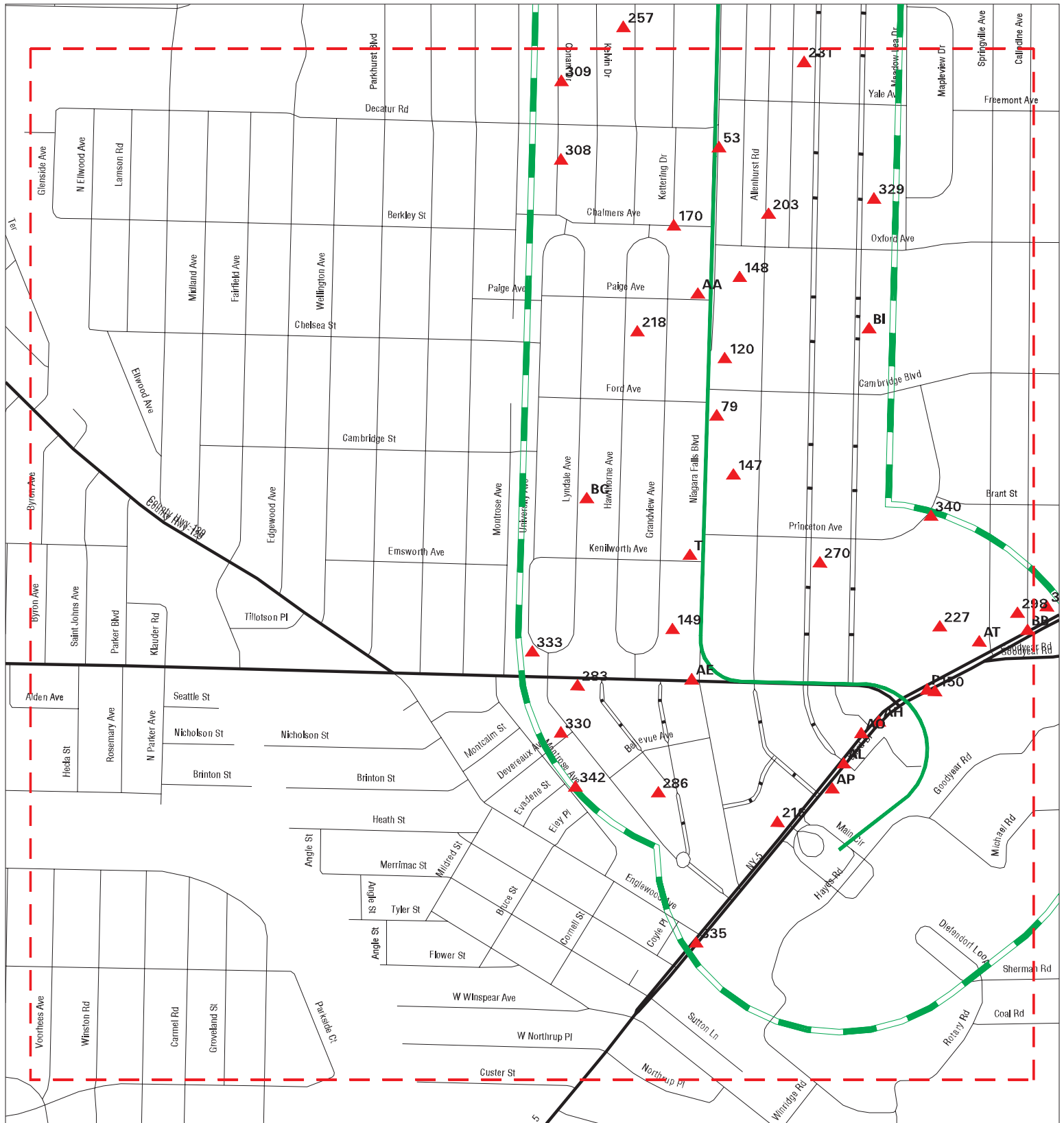
MAPPED SITES SUMMARY - FOCUS MAP 7

Target Property:

CITY OF BUFFALO, TOWNS OF TONAWANDA AND AMHERST
BUFFALO, NY 14228

MAP ID / FOCUS MAP	SITE NAME	ADDRESS	DATABASE ACRONYMS	DIST (ft. & mi.) DIRECTION		
E24 / 7	NOCO ENERGY STATION	MAPLE AND SWEETHOME	NY LTANKS	TP		
25 / 7	GAS STATION	4146 MAPLE ROAD	NY Spills	TP		
H26 / 7	UNIVERSITY MOBILE ST	4264 MAPLE RD	EDR Hist Auto	TP		
27 / 7	NIAGARA MOHAWK TRANS	NORTH BAILEY & MAPLE	NY Spills	TP		
I32 / 7		4053 MAPLE RD	NY COOLING TOWERS	TP		
I33 / 7		4053 MAPLE RD	NY COOLING TOWERS	TP		
I34 / 7		4053 MAPLE RD	NY COOLING TOWERS	TP		
35 / 7	NIAGARA MOHAWK TRANS	4215 MAPLE ROAD	NY Spills	TP		
V77 / 7	SWEETHOME JUNIOR HIG	4150 MAPLE RD	NY UST, NY Spills	65	0.012	North
V78 / 7		4150 MAPLE RD.	NY COOLING TOWERS	65	0.012	North
H121 / 7	NOCO	4265 MAPLE ROAD	NY Spills	120	0.023	South
H122 / 7	DUKARMS SERVICE	4265 MAPLE RD	EDR Hist Auto	120	0.023	South
H123 / 7	NOCO EXPRESS S-24	4265 MAPLE ROAD	NY UST	120	0.023	South
H124 / 7	NOCO EXPRESS # 24	4265 MAPLE ROAD	FINDS	120	0.023	South
125 / 7	POLE 1038	1038 SWEET HOME ROAD	NY Spills	147	0.028	SSE
AI155 / 7	HERRSCHER'S EXPRESS	4291 MAPLE ROAD	ICIS, FINDS, ECHO	237	0.045	SE
AI156 / 7	EZ MART	4291 MAPLE RD	NY LTANKS, NY UST, NY Spills	237	0.045	SE
AI157 / 7	ERINS AUTOMOTIVE & T	4291 MAPLE RD	EDR Hist Auto	237	0.045	SE
AI158 / 7	MAPLE SUNOCO	4291 MAPLE RD	NY Spills	237	0.045	SE
180 / 7	ELMER SPAETH	392 HOMECREST DRIVE	NY Spills	349	0.066	South
217 / 7	RESIDENCE	405 HOMECREST DRIVE	NY Spills	524	0.099	South
BF289 / 7		300 CORPORATE PKWY	NY COOLING TOWERS	985	0.187	SE
BF290 / 7		300 CORPORATE PKWY	NY COOLING TOWERS	985	0.187	SE

Focus Map - 8 - 05531774.2r



- ▲ Sites
- Target Property
- Search Buffer
- Focus Map - No Sites
- Focus Map - Sites
- Power Line
- Pipe Line
- National Priority List Sites
- Dept. Defense Sites
- Indian Reservations BIA



SITE NAME: Metro Rail Expansion Corridor
 ADDRESS: City of Buffalo, Towns of Tonawanda and Amherst
 CITY/STATE: Buffalo NY
 ZIP: 14228

CLIENT: Watts Architecture & Engineering
 CONTACT: Lisa Connors
 INQUIRY #: 05531774.2r
 DATE: 01/11/19

MAPPED SITES SUMMARY - FOCUS MAP 8

Target Property:

CITY OF BUFFALO, TOWNS OF TONAWANDA AND AMHERST
BUFFALO, NY 14228

MAP ID / FOCUS MAP	SITE NAME	ADDRESS	DATABASE ACRONYMS	DIST (ft. & mi.) DIRECTION
53 / 8	BIG JOHN RESTAURANT	BIG JOHN RESTAURANT	NY Spills	TP
P54 / 8	MOBIL OI CORP SS #HA	3514 MAIN ST	RCRA NonGen / NLR, FINDS, ECHO, NY MANIF...	TP
P55 / 8	MOBIL OIL	3514 MAIN STREET	NY LTANKS	TP
P56 / 8	BLACKWELLS PLAZA SER	3514 MAIN ST	EDR Hist Auto	TP
P57 / 8	NIAGARA MOHAWK A NAT	KENMORE AVE & MAIN S	RCRA NonGen / NLR, NY MANIFEST	TP
P58 / 8	UNIVERSITY PLAZA	3500 MAIN STREET	NY Spills	TP
P59 / 8	AJ WRIGHT	3500 MAIN ST	NY Spills	TP
P60 / 8	NIAGARA MOHAWK A NAT	KENMORE AVE & MAIN S	FINDS, ECHO	TP
T73 / 8	GREAT LAKES DIVERS	240 NIAGARA FALLS BL	NY UST	64 0.012 West
T74 / 8	BROWN GEORGE A	240-246 NIAGARA FALL	EDR Hist Auto	64 0.012 West
79 / 8	SHELDON RESIDENCE	333 NIAGARA FALLS BL	NY Spills	67 0.013 East
P81 / 8	MOBIL OIL 08-D5Y	MAIN STREET AT WINSP	NY Spills	69 0.013 NE
P82 / 8	MOBIL	MAIN & KENMORE	NY Spills	69 0.013 NE
AA107 / 8	SWEENEYS GARAGE AUTO	424 NIAGARA FALLS B	EDR Hist Auto	95 0.018 West
AA108 / 8	SWEENEY'S GARAGE	424 NIAGARA FALLS BL	NY LTANKS, NY Spills	95 0.018 West
T109 / 8	POPPLETON RESIDENCE	232 NIAGARA FALLS BL	NY Spills	96 0.018 West
T110 / 8	BOB HILLS OLD GAS ST	240 NIAGARA FALLS BL	NY LTANKS	97 0.018 West
120 / 8	PROULX RESIDENCE	383 NIAGARA FALLS BL	NY Spills	113 0.021 East
AE129 / 8	BUSH EDW BLVD FRONTI	175 KENMORE AVE	EDR Hist Auto	158 0.030 SW
AE130 / 8	KWIK FILL MO325.325	175 KENMORE AVE	RCRA NonGen / NLR, FINDS, ECHO, NY MANIF...	158 0.030 SW
AE131 / 8	RED APPLE FOOD MART	175 KENMORE AVE	NY UST	158 0.030 SW
AE132 / 8	KWIKFILL	175 KENMORE AVE	NY LTANKS, NY Spills	158 0.030 SW
P138 / 8	ROW	MAIN AND KENMORE	NY Spills	172 0.033 NE
147 / 8	BURLINGTON TRUCK ROL	I290 & NIAGARA FALLS	NY Spills	200 0.038 East
148 / 8	SWEENEY'S GARAGE	PAIGE AT NIAGARA FAL	NY Spills	204 0.039 East
149 / 8	WRIGHT DRUM	4 HAWTHORNE AVENUE	NY Spills	206 0.039 West
150 / 8	MCKAY HEATING PLANT	3545 MAIN ST.	NY Spills	206 0.039 NE
AH151 / 8	SOUTHLAND CORP. 7-EL	MAIN STREET AT WINDE	NY LTANKS	208 0.039 SW
AH153 / 8	BASIL FORD	MAIN STREET AT WINDE	NY Spills	225 0.043 SW
AH154 / 8	FORMER BASIL FORD	MAIN & WINDEMERE AVE	NY Spills	231 0.044 SSW
170 / 8	WASTE OIL	CHALMERS AND KETTERI	NY Spills	282 0.053 West
AH172 / 8	7- ELEVEN STORE #224	3488 MAIN STREET	NY UST	298 0.056 SSW
AH173 / 8	7-ELEVEN #22491	3488 MAIN ST	RCRA NonGen / NLR, FINDS, ECHO, NY MANIF...	298 0.056 SSW
AH174 / 8	KENDALL REFG CO FILL	3488 MAIN ST	EDR Hist Auto	298 0.056 SSW
AH175 / 8	WALGREENS PARKING LO	3488 MAIN STREET	NY Spills	298 0.056 SSW
AH176 / 8	7-ELEVEN STORE #2249	3488 MAIN STREET	NY Spills	298 0.056 SSW
AL177 / 8	SUNY AT BUFFALO - NO	SERVICE BUILDING	NY AST	302 0.057 NW
AO182 / 8	BASIL FORD	3484 MAIN STREET	NY LTANKS, NY AST	350 0.066 South
AO183 / 8	BASIL FORD INC.	3484 MAIN STREET	NY UST	350 0.066 South

MAPPED SITES SUMMARY - FOCUS MAP 8

Target Property:

CITY OF BUFFALO, TOWNS OF TONAWANDA AND AMHERST
BUFFALO, NY 14228

MAP ID / FOCUS MAP	SITE NAME	ADDRESS	DATABASE ACRONYMS	DIST (ft. & mi.) DIRECTION
AO184 / 8	BASIL FORD	3484 MAIN ST	RCRA-CESQG, FINDS, ECHO, NY MANIFEST	350 0.066 South
AP186 / 8	STATE UNIVERSTIY CON	SUNY AT BUFFALO 3435	RCRA NonGen / NLR	356 0.067 NW
AP192 / 8	GAS FROM CAR AT UB	SUNY AT BUFFALO	NY Spills	384 0.073 NW
AP193 / 8	SUNY AT BUFFALO	ATCHISON HALL SUNYAB	NY Spills	384 0.073 NW
AP194 / 8	SUNY AT BUFFALO	MAIN STREET	NY Spills	384 0.073 NW
AP196 / 8	BUFFALO COLLEGE	3435 MAIN ST AT MAIN	NY Spills	387 0.073 NW
AP197 / 8	SUNY AT BUFFALO - SO	3435 MAIN ST	NY AIRS, NY SPDES	387 0.073 NW
AP198 / 8	STATE UNIVERSITY OF	3435 MAIN ST	PA MANIFEST	387 0.073 NW
AP199 / 8	SUNY AT BUFFALO - SO	3435 MAIN STREET	ICIS, FINDS, ECHO	387 0.073 NW
AP200 / 8	UNIVERSITY OF BUFFAL	3435 MAIN STREET	NY LTANKS, NY Spills	387 0.073 NW
AP201 / 8	STATE UNIVERSITY OF	3435 MAIN ST	RCRA-LQG, US AIRS, WI MANIFEST	387 0.073 NW
AP202 / 8	UB - SOUTH CAMPUS	MAIN	NY Spills	394 0.075 NW
203 / 8	OIL DUMPING AT ALLEN	441 ALLENHURST ROAD	NY Spills	400 0.076 East
AP207 / 8	STATE UNIVERSTIY CON	SUNY AT BUFFALO 3435	FINDS, ECHO	424 0.080 NW
AL215 / 8	BELL ATLANTIC	MAIN ST & CAPEN BLVD	NY MANIFEST	475 0.090 NW
216 / 8	KEATING JOS P GAS ST	3384 MAIN ST	EDR Hist Auto	490 0.093 WNW
218 / 8	NEW OPPORTUNITIES CO	245 HAWTHORNE AVE	NY Spills	524 0.099 West
AT220 / 8	KWIK KLEEN INC BR SW	3584 MAIN ST	EDR Hist Cleaner	550 0.104 NE
227 / 8	MOBIL S/S 08-HA1	3514 MAIN & KENMORE	NY LTANKS, NY UST	585 0.111 NNE
231 / 8	ORKEN LAWNCARE	514 CAPEN BOULEVARD	NY LTANKS	630 0.119 East
AT258 / 8	PARKHILL & HART LNDR	3586 MAIN ST	EDR Hist Cleaner	684 0.130 NE
270 / 8	RESIDENTIAL	151 CAPEN BLVD	NY Spills	845 0.160 East
BB271 / 8	BENDERSON DEVELOPEME	3608 MAIN STREET	NY Spills	850 0.161 NE
BC272 / 8	NIAGARA MOHAWK - LYN	123 LYNDAL AVE	NY Spills	855 0.162 West
BC273 / 8		123 LYNDAL AVE	ERNS	855 0.162 West
BB278 / 8	BLACKWELL PLAZA SERV	3614 MAIN ST	EDR Hist Auto	893 0.169 NE
283 / 8	DOUG AL AUTOMOTIVE A	252 KENMORE AVE	EDR Hist Auto	933 0.177 WSW
286 / 8	BASEMENT	8 RADCLIFFE RD.	NY Spills	952 0.180 SSW
BB287 / 8	EDDIES ASHLAND SERVI	3620 MAIN ST	EDR Hist Auto	970 0.184 NE
BB292 / 8	FRONTIER OIL CO BR G	3624 MAIN ST	EDR Hist Auto	1008 0.191 NE
298 / 8	BOULEVARD INN & SUIT	3612 MAIN ST.	NY Spills	1028 0.195 NE
308 / 8	JOAN MILLEY TANK	45 CONANT STREET	NY LTANKS	1110 0.210 West
309 / 8	FURMAN RESIDENCE	99 CONANT AVENUE	NY LTANKS	1120 0.212 West
BI313 / 8	AMHERST CSD - WINDER	291 WINDERMERE BLVD	FINDS, ECHO	1150 0.218 East
BI314 / 8	WINDERMERE BLVD SCHO	291 WINDERMERE BLVD	NY LTANKS, NY UST	1150 0.218 East
BI315 / 8	AMHERST CSD - WINDER	291 WINDERMERE BLVD	RCRA-CESQG	1150 0.218 East
329 / 8	HOUSE	381 WINDERMERE	NY Spills	1161 0.220 East
330 / 8		174 UNIVERSITY AVENU	ERNS	1167 0.221 WSW
333 / 8	WASTE OIL IN YARD	224 UNIVERSITY AVENU	NY Spills	1219 0.231 West

MAPPED SITES SUMMARY - FOCUS MAP 8











Target Property:

CITY OF BUFFALO, TOWNS OF TONAWANDA AND AMHERST
BUFFALO, NY 14228

MAP ID / FOCUS MAP	SITE NAME	ADDRESS	DATABASE ACRONYMS	DIST (ft. & mi.) DIRECTION
335 / 8	NYSDOT BIN 1001590	MAIN ST OVER NY RT 1	FINDS, ECHO	1228 0.233 WSW
340 / 8	PRINCETON HOUSING AS	165 PRINCETON AVE	RCRA NonGen / NLR, FINDS, ECHO, NY MANIF...	1294 0.245 NNE
342 / 8	SEAN MAGIERSKI RESID	73 MONTROSE AVE	NY Spills	1301 0.246 SW

Focus Map - 9 - 05531774.2r



- | | | | | | |
|---|----------------------|---|------------------------------|---|-------------------------|
|  | Sites |  | Focus Map - Sites |  | Dept. Defense Sites |
|  | Target Property |  | Power Line |  | Indian Reservations BIA |
|  | Search Buffer |  | Pipe Line | | |
|  | Focus Map - No Sites |  | National Priority List Sites | | |

0	1/8	1/4 Miles
---	-----	-----------



SITE NAME: Metro Rail Expansion Corridor
ADDRESS: City of Buffalo, Towns of Tonawanda and Amherst
CITY/STATE: Buffalo NY
ZIP: 14228

CLIENT: Watts Architecture & Engineering
CONTACT: Lisa Connors
INQUIRY #: 05531774.2r
DATE: 01/11/19

MAPPED SITES SUMMARY - FOCUS MAP 9

Target Property:

CITY OF BUFFALO, TOWNS OF TONAWANDA AND AMHERST
BUFFALO, NY 14228

MAP ID / FOCUS MAP	SITE NAME	ADDRESS	DATABASE ACRONYMS	DIST (ft. & mi.) DIRECTION
334 / 9		3640 MAIN ST	ERNS	1221 0.231 NE

Map ID
Direction
Distance
Elevation

MAP FINDINGS

Site

Database(s)

EDR ID Number
EPA ID Number

1
Target
Property

MUIR WOODS DEVELOPMENT
1081 & 1121 N FRENCH RD
GETZVILLE, NY 14221

FINDS **1016353244**
N/A

FINDS:

Actual:
575 ft.

Registry ID: 110040178189

Focus Map:
2

Environmental Interest/Information System

FIS (New York - Facility Information System) is New York's Department of Environmental Conservation (DEC) information system for tracking environmental facility information found across the State.

[Click this hyperlink](#) while viewing on your computer to access additional FINDS: detail in the EDR Site Report.

A2

Target
Property

500 JOHN JAMES AUDOBON
AMHERST, NY

ERNS **92132164**
N/A

Site 1 of 7 in cluster A

Actual:
577 ft.

[Click this hyperlink](#) while viewing on your computer to access additional ERNS detail in the EDR Site Report.

Focus Map:
2

A3

Target
Property

VZW AUDUBON
500 JOHN JAMES AUDUBON PKWY
AMHERST, NY 14228

FINDS **1016700579**
N/A

Site 2 of 7 in cluster A

Actual:
577 ft.

FINDS:

Focus Map:
2

Registry ID: 110056392210

Environmental Interest/Information System

FIS (New York - Facility Information System) is New York's Department of Environmental Conservation (DEC) information system for tracking environmental facility information found across the State.

[Click this hyperlink](#) while viewing on your computer to access additional FINDS: detail in the EDR Site Report.

Map ID
Direction
Distance
Elevation

MAP FINDINGS

Site

Database(s)

EDR ID Number
EPA ID Number

A4

Target
Property

500 JOHN JAMES AUDUBON PKWY
AMHERST, NY 14228

NY COOLING TOWERS

S121996787
N/A

Site 3 of 7 in cluster A

Actual:
577 ft.

COOLING TOWERS:

Focus Map:
2

Equipment Unique ID: 7280
Equipment Borough: 500
Intended Use: Air Conditioning
Manufacturer: Baltimore Aircoil Company
Model: J1205-B33R
Cooling Capacity: 5
Cooling Capacity Unit: Tonnage
Commissioned Date: 10/01/1999
Inspection Date: 10/01/2015
Date of Bacteriological Collection: 10/01/2015
Date of Legionella Collection: 09/24/2015
Last Legionella Result > 1,000 CFU/mL: no
Latitude: 43.018239269
Longitude: -78.782716189

A5

Target
Property

TOWN OF AMHERST POLICE DEPT.
500 JOHN JAMES AUDUBON PKWY
AMHERST, NY 14228

ICIS
FINDS
ECHO

1009324337
N/A

Site 4 of 7 in cluster A

Actual:
577 ft.

ICIS:

Focus Map:
2

Enforcement Action ID: 02-2008-7946
FRS ID: 110024276503
Action Name: Town of Amherst Police Department
Facility Name: TOWN OF AMHERST POLICE DEPARTMENT
Facility Address: 500 JOHN JAMES AUDUBON PARKWAY,
AMHERST, NY 14228
Enforcement Action Type: RCRA 9006 AO For Comp And/Or Pen (UST) - UST Expedited Settlement Program
Facility County: ERIE
Program System Acronym: ICIS
Enforcement Action Forum Desc: Administrative - Formal
EA Type Code: 9006E
Facility SIC Code: Not reported
Federal Facility ID: Not reported
Latitude in Decimal Degrees: 43.018245
Longitude in Decimal Degrees: -78.782753
Permit Type Desc: Not reported
Program System Acronym: 7731382
Facility NAICS Code: Not reported
Tribal Land Code: Not reported

Facility Name: TOWN OF AMHERST POLICE DEPARTMENT
Address: 500 JOHN JAMES AUDUBON PARKWAY,
Tribal Indicator: N
Fed Facility: No
NAIC Code: Not reported
SIC Code: 9221

FINDS:

Map ID
Direction
Distance
Elevation

MAP FINDINGS

Site

Database(s)

EDR ID Number
EPA ID Number

TOWN OF AMHERST POLICE DEPT. (Continued)

1009324337

Registry ID: 110024276503

Environmental Interest/Information System

ICIS (Integrated Compliance Information System) is the Integrated Compliance Information System and provides a database that, when complete, will contain integrated Enforcement and Compliance information across most of EPA's programs. The vision for ICIS is to replace EPA's independent databases that contain Enforcement data with a single repository for that information. Currently, ICIS contains all Federal Administrative and Judicial enforcement actions. This information is maintained in ICIS by EPA in the Regional offices and it Headquarters. A future release of ICIS will replace the Permit Compliance System (PCS) which supports the NPDES and will integrate that information with Federal actions already in the system. ICIS also has the capability to track other activities occurring in the Region that support Compliance and Enforcement programs. These include; Incident Tracking, Compliance Assistance, and Compliance Monitoring.

[Click this hyperlink](#) while viewing on your computer to access additional FINDS: detail in the EDR Site Report.

ECHO:

Envid: 1009324337
Registry ID: 110024276503
DFR URL: <http://echo.epa.gov/detailed-facility-report?fid=110024276503>

**A6 TOWN OF AMHERST POLICE DEPT.
Target 500 JOHN JAMES AUDUBON PKWY
Property AMHERST, NY 14228**

**NY AST U003318311
N/A**

Site 5 of 7 in cluster A

**Actual:
577 ft.**

**Focus Map:
2**

AST:
Region: STATE
DEC Region: 9
Site Status: Active
Facility Id: 9-446882
Program Type: PBS
UTM X: 191926.49966
UTM Y: 4769716.97433
Expiration Date: 07/28/2023
Site Type: Municipality (Incl. Waste Water Treatment Plants, Utilities, Swimming Pools, etc.)

Affiliation Records:

Site Id: 54442
Affiliation Type: Facility Owner
Company Name: TOWN OF AMHERST POLICE DEPARTMENT
Contact Type: TECHNICAL SERVICES OFFICER
Contact Name: THOMAS BARILLARI
Address1: 500 JOHN JAMES AUDUBON PARKWAY
Address2: Not reported
City: AMHERST
State: NY
Zip Code: 14228
Country Code: 001
Phone: (716) 689-1311
EMail: Not reported

Map ID
Direction
Distance
Elevation

MAP FINDINGS

Site

Database(s)

EDR ID Number
EPA ID Number

TOWN OF AMHERST POLICE DEPT. (Continued)

U003318311

Fax Number: Not reported
Modified By: VMKREUTZ
Date Last Modified: 2018-06-20

Site Id: 54442
Affiliation Type: Mail Contact
Company Name: AMHERST POLICE DEPT.
Contact Type: Not reported
Contact Name: THOMAS BARILLARI
Address1: 500 JOHN JAMES AUDUBON PKWY
Address2: Not reported
City: AMHERST
State: NY
Zip Code: 14228
Country Code: 001
Phone: (716) 689-1311
EMail: Not reported
Fax Number: Not reported
Modified By: AESKALSK
Date Last Modified: 2017-04-11

Site Id: 54442
Affiliation Type: Facility Operator
Company Name: TOWN OF AMHERST POLICE DEPT.
Contact Type: Not reported
Contact Name: THOMAS BARILLARI
Address1: Not reported
Address2: Not reported
City: Not reported
State: NN
Zip Code: Not reported
Country Code: 001
Phone: (716) 689-1311
EMail: Not reported
Fax Number: Not reported
Modified By: AYLAGATI
Date Last Modified: 2017-02-09

Site Id: 54442
Affiliation Type: Emergency Contact
Company Name: TOWN OF AMHERST POLICE DEPARTMENT
Contact Type: Not reported
Contact Name: CAPT. KEVIN BROWN
Address1: Not reported
Address2: Not reported
City: Not reported
State: NN
Zip Code: Not reported
Country Code: 999
Phone: (716) 689-1311
EMail: Not reported
Fax Number: Not reported
Modified By: VMKREUTZ
Date Last Modified: 2018-06-20

Tank Info:

Map ID
Direction
Distance
Elevation

MAP FINDINGS

Site

Database(s)

EDR ID Number
EPA ID Number

TOWN OF AMHERST POLICE DEPT. (Continued)

U003318311

Tank Number: 200
Tank Id: 173916
Material Code: 0008
Common Name of Substance: Diesel

Equipment Records:

D01 - Pipe Type - Steel/Carbon Steel/Iron
B01 - Tank External Protection - Painted/Asphalt Coating
F00 - Pipe External Protection - None
E00 - Piping Secondary Containment - None
J02 - Dispenser - Suction Dispenser
I04 - Overfill - Product Level Gauge (A/G)
A99 - Tank Internal Protection - Other
C01 - Pipe Location - Aboveground
G04 - Tank Secondary Containment - Double-Walled (Underground)
L00 - Piping Leak Detection - None
H06 - Tank Leak Detection - Impervious Barrier/Concrete Pad (A/G)

Tank Location: 3
Tank Type: Steel/Carbon Steel/Iron
Tank Status: In Service
Pipe Model: Not reported
Install Date: 12/01/1998
Capacity Gallons: 275
Tightness Test Method: -
Date Test: Not reported
Next Test Date: Not reported
Date Tank Closed: Not reported
Register: True
Modified By: AESKALSK
Last Modified: 04/14/2017
Material Name: diesel

Tank Number: 200D
Tank Id: 234586
Material Code: 0008
Common Name of Substance: Diesel

Equipment Records:

K00 - Spill Prevention - None
A00 - Tank Internal Protection - None
B01 - Tank External Protection - Painted/Asphalt Coating
E00 - Piping Secondary Containment - None
F00 - Pipe External Protection - None
C00 - Pipe Location - No Piping
G00 - Tank Secondary Containment - None
I04 - Overfill - Product Level Gauge (A/G)
J00 - Dispenser - None
L00 - Piping Leak Detection - None
H06 - Tank Leak Detection - Impervious Barrier/Concrete Pad (A/G)
D00 - Pipe Type - No Piping

Tank Location: 2
Tank Type: Steel/Carbon Steel/Iron
Tank Status: In Service
Pipe Model: Not reported
Install Date: 12/01/1998

Map ID
Direction
Distance
Elevation

MAP FINDINGS

Site

Database(s)

EDR ID Number
EPA ID Number

TOWN OF AMHERST POLICE DEPT. (Continued)

U003318311

Capacity Gallons: 50
Tightness Test Method: -
Date Test: Not reported
Next Test Date: Not reported
Date Tank Closed: Not reported
Register: True
Modified By: AESKALSK
Last Modified: 04/14/2017
Material Name: diesel

Tank Number: 201D
Tank Id: 276256

Equipment Records:

F00 - Pipe External Protection - None
J01 - Dispenser - Pressurized Dispenser
A00 - Tank Internal Protection - None
B01 - Tank External Protection - Painted/Asphalt Coating
D01 - Pipe Type - Steel/Carbon Steel/Iron
H01 - Tank Leak Detection - Interstitial - Electronic Monitoring
I03 - Overfill - Automatic Shut-Off
K00 - Spill Prevention - None
E00 - Piping Secondary Containment - None
C01 - Pipe Location - Aboveground
G04 - Tank Secondary Containment - Double-Walled (Underground)
L00 - Piping Leak Detection - None

Tank Location: 2
Tank Type: Steel/Carbon Steel/Iron
Tank Status: In Service
Pipe Model: Not reported
Install Date: 11/07/2017
Capacity Gallons: 70
Tightness Test Method: -
Date Test: Not reported
Next Test Date: Not reported
Date Tank Closed: Not reported
Register: True
Modified By: VMKREUTZ
Last Modified: 06/20/2018
Material Name: diesel

Tank Number: 300
Tank Id: 173917
Material Code: 0013
Common Name of Substance: Lube Oil

Equipment Records:

A00 - Tank Internal Protection - None
B01 - Tank External Protection - Painted/Asphalt Coating
D01 - Pipe Type - Steel/Carbon Steel/Iron
J02 - Dispenser - Suction Dispenser
F00 - Pipe External Protection - None
E00 - Piping Secondary Containment - None
L09 - Piping Leak Detection - Exempt Suction Piping
C01 - Pipe Location - Aboveground

Map ID
Direction
Distance
Elevation

MAP FINDINGS

Site

Database(s)

EDR ID Number
EPA ID Number

TOWN OF AMHERST POLICE DEPT. (Continued)

U003318311

I04 - Overfill - Product Level Gauge (A/G)
G04 - Tank Secondary Containment - Double-Walled (Underground)
H06 - Tank Leak Detection - Impervious Barrier/Concrete Pad (A/G)
Tank Location: 2
Tank Type: Steel/Carbon Steel/Iron
Tank Status: In Service
Pipe Model: Not reported
Install Date: 12/01/1990
Capacity Gallons: 200
Tightness Test Method: -
Date Test: Not reported
Next Test Date: Not reported
Date Tank Closed: Not reported
Register: True
Modified By: AESKALSK
Last Modified: 04/14/2017
Material Name: lube oil

A7 **TOWN OF AMHERST POLICE DEPT.**
Target **500 JOHN JAMES AUDUBON PKWY**
Property **AMHERST, NY 14228**

NY UST **U004064695**
N/A

Site 6 of 7 in cluster A

Actual: UST:
577 ft. Id/Status: 9-446882 / Active
Focus Map: Program Type: PBS
2 Region: STATE
DEC Region: 9
Expiration Date: 07/28/2023
UTM X: 191926.49966
UTM Y: 4769716.97433
Site Type: Municipality (Incl. Waste Water Treatment Plants, Utilities, Swimming Pools, etc.)

Affiliation Records:
Site Id: 54442
Affiliation Type: Facility Owner
Company Name: TOWN OF AMHERST POLICE DEPARTMENT
Contact Type: TECHNICAL SERVICES OFFICER
Contact Name: THOMAS BARILLARI
Address1: 500 JOHN JAMES AUDUBON PARKWAY
Address2: Not reported
City: AMHERST
State: NY
Zip Code: 14228
Country Code: 001
Phone: (716) 689-1311
EMail: Not reported
Fax Number: Not reported
Modified By: VMKREUTZ
Date Last Modified: 2018-06-20

Site Id: 54442
Affiliation Type: Mail Contact
Company Name: AMHERST POLICE DEPT.
Contact Type: Not reported
Contact Name: THOMAS BARILLARI
Address1: 500 JOHN JAMES AUDUBON PKWY

Map ID
Direction
Distance
Elevation

MAP FINDINGS

Site

Database(s)

EDR ID Number
EPA ID Number

TOWN OF AMHERST POLICE DEPT. (Continued)

U004064695

Address2: Not reported
City: AMHERST
State: NY
Zip Code: 14228
Country Code: 001
Phone: (716) 689-1311
EMail: Not reported
Fax Number: Not reported
Modified By: AESKALSK
Date Last Modified: 2017-04-11

Site Id: 54442
Affiliation Type: Facility Operator
Company Name: TOWN OF AMHERST POLICE DEPT.
Contact Type: Not reported
Contact Name: THOMAS BARILLARI
Address1: Not reported
Address2: Not reported
City: Not reported
State: NN
Zip Code: Not reported
Country Code: 001
Phone: (716) 689-1311
EMail: Not reported
Fax Number: Not reported
Modified By: AYLAGATI
Date Last Modified: 2017-02-09

Site Id: 54442
Affiliation Type: Emergency Contact
Company Name: TOWN OF AMHERST POLICE DEPARTMENT
Contact Type: Not reported
Contact Name: CAPT. KEVIN BROWN
Address1: Not reported
Address2: Not reported
City: Not reported
State: NN
Zip Code: Not reported
Country Code: 999
Phone: (716) 689-1311
EMail: Not reported
Fax Number: Not reported
Modified By: VMKREUTZ
Date Last Modified: 2018-06-20

Tank Info:

Tank Number: 1
Tank ID: 167931
Tank Status: Closed - Removed
Material Name: Closed - Removed
Capacity Gallons: 5000
Install Date: 05/01/1979
Date Tank Closed: 12/01/1997
Registered: True
Tank Location: Underground
Tank Type: Steel/carbon steel

Map ID
Direction
Distance
Elevation

MAP FINDINGS

Site

Database(s)

EDR ID Number
EPA ID Number

TOWN OF AMHERST POLICE DEPT. (Continued)

U004064695

Material Code: 0009
Common Name of Substance: Gasoline

Tightness Test Method: 03
Date Test: 08/01/1995
Next Test Date: Not reported
Pipe Model: Not reported
Modified By: TRANSLAT
Last Modified: 04/14/2017

Equipment Records:

A00 - Tank Internal Protection - None
B01 - Tank External Protection - Painted/Asphalt Coating
H00 - Tank Leak Detection - None
I00 - Overfill - None
F00 - Pipe External Protection - None
J02 - Dispenser - Suction Dispenser
C02 - Pipe Location - Underground/On-ground
G00 - Tank Secondary Containment - None
D99 - Pipe Type - Other

Tank Number: 100
Tank ID: 172986
Tank Status: In Service
Material Name: In Service
Capacity Gallons: 5000
Install Date: 12/01/1997
Date Tank Closed: Not reported
Registered: True
Tank Location: Underground
Tank Type: Equivalent technology
Material Code: 0009
Common Name of Substance: Gasoline

Tightness Test Method: 21
Date Test: 05/07/2010
Next Test Date: Not reported
Pipe Model: Not reported
Modified By: PTDIEZ
Last Modified: 07/21/2017

Equipment Records:

H01 - Tank Leak Detection - Interstitial - Electronic Monitoring
I03 - Overfill - Automatic Shut-Off
K01 - Spill Prevention - Catch Basin
B04 - Tank External Protection - Fiberglass
D08 - Pipe Type - Equivalent Technology
J01 - Dispenser - Pressurized Dispenser
E04 - Piping Secondary Containment - Double walled UG
C02 - Pipe Location - Underground/On-ground
A03 - Tank Internal Protection - Fiberglass Liner (FRP)
G04 - Tank Secondary Containment - Double-Walled (Underground)
F99 - Pipe External Protection - Other
L07 - Piping Leak Detection - Pressurized Piping Leak Detector

Tank Number: 2

Map ID
Direction
Distance
Elevation

MAP FINDINGS

Site

Database(s)

EDR ID Number
EPA ID Number

TOWN OF AMHERST POLICE DEPT. (Continued)

U004064695

Tank ID: 167932
Tank Status: Closed - Removed
Material Name: Closed - Removed
Capacity Gallons: 15000
Install Date: 05/01/1979
Date Tank Closed: 12/01/1995
Registered: True
Tank Location: Underground
Tank Type: Steel/carbon steel
Material Code: 0008
Common Name of Substance: Diesel

Tightness Test Method: 05
Date Test: 08/01/1989
Next Test Date: Not reported
Pipe Model: Not reported
Modified By: TRANSLAT
Last Modified: 04/14/2017

Equipment Records:

A00 - Tank Internal Protection - None
H00 - Tank Leak Detection - None
I00 - Overfill - None
C02 - Pipe Location - Underground/On-ground
G00 - Tank Secondary Containment - None
J02 - Dispenser - Suction Dispenser
B00 - Tank External Protection - None
F00 - Pipe External Protection - None
D00 - Pipe Type - No Piping

Tank Number: 400
Tank ID: 173918
Tank Status: In Service
Material Name: In Service
Capacity Gallons: 500
Install Date: 12/01/1990
Date Tank Closed: Not reported
Registered: True
Tank Location: Underground
Tank Type: Fiberglass coated steel
Material Code: 0022
Common Name of Substance: Waste Oil/Used Oil

Tightness Test Method: 21
Date Test: 05/07/2010
Next Test Date: Not reported
Pipe Model: Not reported
Modified By: AESKALSK
Last Modified: 04/14/2017

Equipment Records:

D00 - Pipe Type - No Piping
L00 - Piping Leak Detection - None
E00 - Piping Secondary Containment - None
K01 - Spill Prevention - Catch Basin
B02 - Tank External Protection - Original Sacrificial Anode
C00 - Pipe Location - No Piping

Map ID
Direction
Distance
Elevation

MAP FINDINGS

Site

Database(s)

EDR ID Number
EPA ID Number

TOWN OF AMHERST POLICE DEPT. (Continued)

U004064695

F00 - Pipe External Protection - None
H02 - Tank Leak Detection - Interstitial - Manual Monitoring
A00 - Tank Internal Protection - None
I01 - Overfill - Float Vent Valve
J00 - Dispenser - None
G04 - Tank Secondary Containment - Double-Walled (Underground)

A8 **AMHERST PD**
Target **500 JOHN JAMES PARKWAY**
Property **AMHERST, NY**

NY LTANKS **S101659197**
N/A

Site 7 of 7 in cluster A

Actual:
577 ft.

Focus Map:
2

LTANKS:

Spill Number/Closed Date: 9408494 / 1995-06-15
Facility ID: 9408494
Site ID: 225772
Spill Date: 1994-09-26
Spill Cause: Tank Test Failure
Spill Source: Institutional, Educational, Gov., Other
Spill Class: B3
Cleanup Ceased: 1995-06-15
SWIS: 1522
Investigator: SORGI
Referred To: Not reported
Reported to Dept: 1994-09-26
CID: Not reported
Water Affected: Not reported
Spill Notifier: Tank Tester
Last Inspection: 1995-06-15
Recommended Penalty: False
Meets Standard: True
UST Involvement: True
Remediation Phase: 0
Date Entered In Computer: 1994-10-03
Spill Record Last Update: 2002-03-25
Spiller Name: Not reported
Spiller Company: AMHERST POLICE DEPT
Spiller Address: 500 JOHN JAMES PARKWAY
Spiller County: 001
Spiller Contact: Not reported
Spiller Phone: Not reported
Spiller Extention: Not reported
DEC Region: 9
DER Facility ID: 186359
DEC Memo: "Prior to Sept, 2004 data translation this spill Lead_DEC Field was
MJS 10/03/94: MJS REVIEW FILE. CONTACTED RP AND GAVE OPTIONS. TANK TO
BE RETESTED NEXT WEEK. RP WILL INFORM OF DATE. LETTER TO RP.
12/19/94: MJS TELECON FROM RP. WATER HAS FLOWED INTO TANK FROM TOP
PUSHING OUT PETRO. MJS TO INPECT AT 1130 HRS AND MEET W/ RP. AMHERST
WAITING FOR BIDS FROM CONTRACTORS FOR REMOVAL. 12/19/94: 1130 HRS -
MJS SITE INSPECT. MET W/ JEFF BURROUGHS AND PAUL FREIHEIT. HEAVY OIL
LAYER ON WATER IN EXCAVATION. TANK FAILED RETEST. BIDS DUE ON
12/21/94. THEY WILL INFORM OF START DATE. 12/23/94: MJS TELECON W/
JEFF BURROUGHS. ELMWOOD WILL DO CLEANUP. JOB TO START WEEK OF 1/2/95.
EMERGENCY GENERATOR A/G TANK MUST BE SET BEFORE TANK CAN BE REMOVED.
OIL IN EXC WILL BE REMOVED WEKK OF 12/26/94. 12/28/94: MJS TELECON W/
MR BURROUGHS. ELMWOOD TO PUMP OUT OIL THIS WEEK. HE IS TRYING TO

Map ID
Direction
Distance
Elevation

MAP FINDINGS

Site

Database(s)

EDR ID Number
EPA ID Number

AMHERST PD (Continued)

S101659197

AVOID FORMAL BIDDING PROCESS BECAUSE THIS WOULD TAKE APPROX 2 MONTHS.
12/29/94: LETTER TO TOWN OF AMHERST(RP). TANK MUST BE REMOVED WITHIN
30 DAYS. 01/10/95: MJS MET W/ MR BURROUGHS. TOWN PROPOSES TO CLOSE
TANK IN PLACE. ELEC CONDUIT RUNS DIRECTLY OVER TANK. MJS SUGGESTED
REMOVAL OF TANK. MR BURROUGHS WILL INFORM OF FINAL DECISION.
01/19/95: MJS TELECON W/ MR BURROUGHS. TOWN WILL REMOVE TANK.
CONTRACTOR MOVING ELEC CONDUIT TODAY. TANK SCHEDULED FOR REMOVAL WEEK
OF 1/23. MR BURROUGHS TO INFORM OF START DATE. 02/02/95: MJS INSPECT.
CONDUITS MOVED. NO WORK TODAY. MJS TELECON W/ JOE KLOC. JUNCTION BOX
IS PLACE 2' FROM TANK AND SHORING MAY BE NECESSARY. MJS TELECON MR
BURROUGHS. TOWN MAY TEMP REMOVE BOX FOR REMOVAL. 02/08/95: MJS
TELECON W/ MR BURROUGHS. TANK SCHEDULED FOR REMOVAL TOMORROW. MJS
WILL INSPECT. 02/09/95: 1030 HRS - MJS INSPECT. MET W/ MR BURROUGHS,
MR FREIHEIT AND MR KLOC. TANK REMOVED. CONTAM SOIL IN TANK PIT FLOOR.
MJS INFORMED MR BURROUGHS THAT SOIL MUST BE REMOVED AND DISPOSED. HE
AGREED. 02/09/95: 1430 HRS - MJS INSPECT. CONTAM SOIL REMOVED AND
STAGED ON PLASTIC. EXCAVATION BACKFILLED. EXCAVATION SAMPLE TAKEN.
02/14/95: SOIL DISPOSAL LETTER TO MR BURROUGHS. RESPONSE DUE 3/1/95.
03/02/95: RECEIVED ANALYTICAL RESULTS FOR TANK PIT EXCAVATION AND
CONTAM SOIL PILE. NO VIOLATIONS OF GUIDANCE VALUES. NEED DISPOSAL
DOCUMENTATION FOR CLOSURE OF FILE. 03/10/95: RECEIVED FAILING TANK
TEST REPORT FROM JEFF BURROUGHS. 03/13/95: LETTER TO JEFF BURROUGHS.
DISPOSAL RECEIPTS NEEDED FOR CLOSURE. 06/15/95: RECEIVED DISPOSAL
RECEIPT FOR SOIL FROM ELMWOOD TANK. 12 TONS DISPOSED AT LAKEVIEW
LANDFILL. FILE COMPLETE. NO FURTHER ACTION REQUIRED. MJS CLOSE FILE. "
Not reported

Remarks:

"15000 GAL FUEL OIL TANK FAILED TIGHTNESS TEST."

All TTF:

Facility ID: 9408494
Spill Number: 9408494
Spill Tank Test: 1543178
Site ID: 225772
Tank Number: Not reported
Tank Size: 0
Material: 0008
EPA UST: Not reported
UST: Not reported
Cause: Not reported
Source: Not reported
Test Method: 00
Test Method 2: Unknown
Leak Rate: .00
Gross Fail: Not reported
Modified By: Spills
Last Modified Date: Not reported

All Materials:

Site ID: 225772
Operable Unit ID: 1006197
Operable Unit: 01
Material ID: 377929
Material Code: 0008
Material Name: diesel
Case No.: Not reported
Material FA: Petroleum
Quantity: .00

Map ID
Direction
Distance
Elevation

MAP FINDINGS

Site

Database(s)

EDR ID Number
EPA ID Number

AMHERST PD (Continued)

S101659197

Units: L
Recovered: .00
Oxygenate: Not reported

9
Target **AMHERST-T SENIOR CITIZEN CENTER**
Property **370 JOHN JAMES AUDUBON PARKWAY**
AMHERST, NY 14221

FINDS **1007814111**
N/A

FINDS:

Actual: Registry ID: 110019766591
579 ft.

Focus Map: Environmental Interest/Information System
2 FIS (New York - Facility Information System) is New York's Department of Environmental Conservation (DEC) information system for tracking environmental facility information found across the State.

[Click this hyperlink](#) while viewing on your computer to access additional FINDS: detail in the EDR Site Report.

B10
Target **2410 NORTH FOREST ROAD**
Property **AMHERST, NY 14068**

NY COOLING TOWERS **S121999288**
N/A

Site 1 of 5 in cluster B

Actual: COOLING TOWERS:
576 ft. Equipment Unique ID: 9891
Focus Map: Equipment Borough: 2410
5 Intended Use: Air Conditioning
Manufacturer: Aaon
Model: RL-075-3-0-CF04-222
Cooling Capacity: 75
Cooling Capacity Unit: Tonnage
Commissioned Date: 10/04/2010
Inspection Date: Not reported
Date of Bacteriological Collection: Not reported
Date of Legionella Collection: Not reported
Last Legionella Result > 1,000 CFU/mL: no
Latitude: 43.010048434
Longitude: -78.777646357

B11 **ISKALO OFFICE BLDG**
Target **2410 N FOREST RD**
Property **GETZVILLE, NY 14226**

FINDS **1016393312**
N/A

Site 2 of 5 in cluster B

Actual: FINDS:
576 ft.
Focus Map: Registry ID: 110055271067
5 Environmental Interest/Information System

Map ID
Direction
Distance
Elevation

MAP FINDINGS

Site

Database(s)

EDR ID Number
EPA ID Number

ISKALO OFFICE BLDG (Continued)

1016393312

FIS (New York - Facility Information System) is New York's Department of Environmental Conservation (DEC) information system for tracking environmental facility information found across the State.

[Click this hyperlink](#) while viewing on your computer to access additional FINDS: detail in the EDR Site Report.

B12

**Target
Property**

**2410 N FOREST RD
AMHERST, NY 14068**

NY COOLING TOWERS

**S121999285
N/A**

Site 3 of 5 in cluster B

**Actual:
576 ft.**

COOLING TOWERS:

**Focus Map:
5**

Equipment Unique ID: 9889
Equipment Borough: 2410
Intended Use: Air Conditioning
Manufacturer: Aeon
Model: RL-075-3-0-CF04-222
Cooling Capacity: 75
Cooling Capacity Unit: Tonnage
Commissioned Date: 10/04/2010
Inspection Date: Not reported
Date of Bacteriological Collection: Not reported
Date of Legionella Collection: Not reported
Last Legionella Result > 1,000 CFU/mL: no
Latitude: 43.010048434
Longitude: -78.777646357

13

**Target
Property**

**ELLCOTT CREEK
INTER JOHNS JAMES AUDUBON
AMHERST, NY**

NY Spills

**S108058417
N/A**

SPILLS:

**Actual:
570 ft.**

**Focus Map:
5**

Spill Number/Closed Date: 0604084 / 2006-07-17
Facility ID: 0604084
Facility Type: ER
DER Facility ID: 316992
Site ID: 366967
DEC Region: 9
Spill Cause: Unknown
Spill Class: E6
SWIS: 1522
Spill Date: 2006-07-13
Investigator: SACALAND
Referred To: TOWN OF AMHERST
Reported to Dept: 2006-07-13
CID: 444
Water Affected: ELLCOTT CREEK
Spill Source: Unknown
Spill Notifier: Other
Cleanup Ceased: Not reported
Cleanup Meets Std: True
Last Inspection: 2006-07-13
Recommended Penalty: False

Map ID
Direction
Distance
Elevation

MAP FINDINGS

Site

Database(s)

EDR ID Number
EPA ID Number

ELLICOTT CREEK (Continued)

S108058417

UST Trust: False
Remediation Phase: 0
Date Entered In Computer: 2006-07-13
Spill Record Last Update: 2006-07-17
Spiller Name: MICHEAL
Spiller Company: ELLICOTT CREEK
Spiller Address: INTER JOHNS JAMES ADUBON
Spiller Company: 001
Contact Name: MICHEAL
DEC Memo: "7/13/06:SAC TELECON JIM ZYMANEK - TOWN OF AMHERST DISASTER COORDINATOR AND FIRE CHIEF. SAC ASKED IF THERE HAD BEEN ANY SEWER DYING THAT HAD BEEN DONE. MR. ZYMANEK SAID HE KNOWS THERE HAS BEEN WORK DONE IN THE AREA AND THAT HE WOULD CHECK TO SEE IF THERE AS BEEN ANYTHING RECENT. HEAVY RAINS FROM THE DAY BEFORE MAY HAVE FLUSHED THE DYE INTO THE CREEK. 7/14/06:SAC DISCUSS COMPLAINT W/RMC. RMC HAS BEEN IN THE WILLIAMSVILLE/AMHERST AREA AROUND ELLICOTT CREEK AND HAS OBSERVED ALGAE BLOOMS WITH BRIGHT GREEN COLOR. COMPLAINT IS MOST LIKELY ATTRIBUTABLE TO THAT. 7/17/06:SAC TELECON JIM ZYMANEK. MR. ZYMANEK SAID THAT HE INSPECTED AND COULD NOT VERIFY COMPLAINT. HE FELT THAT WHATEVER DYE MAY HAVE RINSED INTO THE CREEK FROM THE RAIN HAD DEGRADED AND COULD NO LONGER BE OBSERVED. HE ALSO ACKNOWLEDGED THE PRESENCE OF A ALGAE IN THE CREEK. NO SPILL, THEREFORE NO FURTHER ACTION REQUIRED. COMPUTER FILE ONLY - NO PAPER FILE."
Remarks: "LOOKS LIKE A GREENISH COLOR, UNSURE WHERE OR WHAT HAPPENED"

All Materials:

Site ID: 366967
Operable Unit ID: 1124893
Operable Unit: 01
Material ID: 2114400
Material Code: 0064A
Material Name: unknown material
Case No.: Not reported
Material FA: Other
Quantity: Not reported
Units: G
Recovered: .00
Oxygenate: Not reported

Site ID: 366967
Operable Unit ID: 1124893
Operable Unit: 01
Material ID: 2114399
Material Code: 0066A
Material Name: unknown petroleum
Case No.: Not reported
Material FA: Petroleum
Quantity: Not reported
Units: G
Recovered: .00
Oxygenate: Not reported

Map ID
Direction
Distance
Elevation

MAP FINDINGS

Site

Database(s)

EDR ID Number
EPA ID Number

C14
Target
Property
BALL PUMP STATION AND TANKS
SWEET HOME RD
AMHERST, NY 14226

RCRA-SQG
1007990567
NYR000130872

Site 1 of 3 in cluster C

Actual:
597 ft.

Focus Map:
4

RCRA-SQG:

Date form received by agency: 01/01/2007

Facility name: BALL PUMP STATION AND TANKS

Facility address: SWEET HOME RD
AMHERST, NY 14226

EPA ID: NYR000130872

Mailing address: UNION RD
CHEEKTOWAGA, NY 14226

Contact: THOMAS J WIK

Contact address: UNION RD
CHEEKTOWAGA, NY 14226

Contact country: US

Contact telephone: 716-685-8233

Telephone ext.: WIK

Contact email: TWIK@ECWA.ORG

EPA Region: 02

Classification: Small Small Quantity Generator

Description: Handler: generates more than 100 and less than 1000 kg of hazardous waste during any calendar month and accumulates less than 6000 kg of hazardous waste at any time; or generates 100 kg or less of hazardous waste during any calendar month, and accumulates more than 1000 kg of hazardous waste at any time

Owner/Operator Summary:

Owner/operator name: ERIE COUNTY WATER AUTHORITY

Owner/operator address: UNION RD
CHEEKTOWAGA, NY 14227

Owner/operator country: US

Owner/operator telephone: Not reported

Owner/operator email: Not reported

Owner/operator fax: Not reported

Owner/operator extension: Not reported

Legal status: Municipal

Owner/Operator Type: Owner

Owner/Op start date: 01/01/1972

Owner/Op end date: Not reported

Owner/operator name: NO NAME FOUND

Owner/operator address: Not reported
Not reported

Owner/operator country: US

Owner/operator telephone: Not reported

Owner/operator email: Not reported

Owner/operator fax: Not reported

Owner/operator extension: Not reported

Legal status: Municipal

Owner/Operator Type: Operator

Owner/Op start date: 01/01/1972

Owner/Op end date: Not reported

Handler Activities Summary:

U.S. importer of hazardous waste: No

Map ID
Direction
Distance
Elevation

MAP FINDINGS

Site

Database(s)

EDR ID Number
EPA ID Number

BALL PUMP STATION AND TANKS (Continued)

1007990567

Mixed waste (haz. and radioactive): No
Recycler of hazardous waste: No
Transporter of hazardous waste: No
Treater, storer or disposer of HW: No
Underground injection activity: No
On-site burner exemption: No
Furnace exemption: No
Used oil fuel burner: No
Used oil processor: No
User oil refiner: No
Used oil fuel marketer to burner: No
Used oil Specification marketer: No
Used oil transfer facility: No
Used oil transporter: No

Historical Generators:

Date form received by agency: 01/01/2006

Site name: BALL PUMP STATION AND TANKS

Classification: Small Quantity Generator

Date form received by agency: 12/19/2005

Site name: BALL PUMP STATION AND TANKS

Classification: Large Quantity Generator

. Waste code: D008

. Waste name: LEAD

Date form received by agency: 02/24/2005

Site name: BALL PUMP STATION & TANKS

Classification: Large Quantity Generator

. Waste code: D008

. Waste name: LEAD

Violation Status: No violations found

D15 **NYSDOT BIN 1-07260-1**
Target **I290 SB BRG OVER SWEET HOME RD**
Property **AMHERST, NY 14228**

FINDS **1016255709**
ECHO **N/A**

Site 1 of 2 in cluster D

Actual: FINDS:
600 ft.

Focus Map: Registry ID: 110008107020
4

Environmental Interest/Information System

RCRAInfo is a national information system that supports the Resource Conservation and Recovery Act (RCRA) program through the tracking of events and activities related to facilities that generate, transport, and treat, store, or dispose of hazardous waste. RCRAInfo allows RCRA program staff to track the notification, permit, compliance, and corrective action activities required under RCRA.

[Click this hyperlink](#) while viewing on your computer to access additional FINDS: detail in the EDR Site Report.

Map ID
Direction
Distance
Elevation

MAP FINDINGS

Site

Database(s)

EDR ID Number
EPA ID Number

NYSDOT BIN 1-07260-1 (Continued)

1016255709

ECHO:

Envid: 1016255709
Registry ID: 110008107020
DFR URL: <http://echo.epa.gov/detailed-facility-report?fid=110008107020>

**E16
Target
Property**

**NORTH CAMP RV & MARINE
MAPLE & SWEETHOME
AMHERST, NY**

**NY LTANKS S100250621
N/A**

Site 1 of 2 in cluster E

**Actual:
596 ft.**

**Focus Map:
4**

LTANKS:

Spill Number/Closed Date: 8606881 / 1987-04-16
Facility ID: 8606881
Site ID: 76709
Spill Date: 1987-02-09
Spill Cause: Tank Failure
Spill Source: Gasoline Station or other PBS Facility
Spill Class: Not reported
Cleanup Ceased: 1987-04-16
SWIS: 1522
Investigator: PRINGLE
Referred To: Not reported
Reported to Dept: 1987-02-09
CID: Not reported
Water Affected: Not reported
Spill Notifier: Citizen
Last Inspection: 1987-04-16
Recommended Penalty: False
Meets Standard: True
UST Involvement: True
Remediation Phase: 0
Date Entered In Computer: 1987-02-10
Spill Record Last Update: 1987-04-30
Spiller Name: Not reported
Spiller Company: NORTHCAMP RV & MARINE
Spiller Address: 4291 MAPLE RD
Spiller County: 001
Spiller Contact: Not reported
Spiller Phone: Not reported
Spiller Extention: Not reported
DEC Region: 9
DER Facility ID: 71661
DEC Memo: "Prior to Sept, 2004 data translation this spill Lead_DEC Field was
MNP // : INVENTORY RECORDS & SITE INSP. NEEDED. // : MNP SITE INSP.
2/20/87, NO OBSV. WELLS AT STATION, INV. RECORDS TO BE SENT;. // :
LETTER 3/16/87, REPLY 3/23/87;TELECON W/INSINNA 3/30/87, 2 TANKS
FAILED PETROTITE, TO BE REMOVED;HOLD FOR REMOVAL & NOTIFICATION. //
: MNP SITE INSP. 2/20/87, NO OBSV. WELLS AT STATION, INV. RECORDS TO
BE SENT; LETTER 03/16/87, REPLY 03/23/87 - NG, NO REPLY. // : MNP
SITE INSP. 4/14,16/87, 2 TANKS REMOVED, NO CONTAMINATION FOUND;NO
FURTHER ACTION NEEDED. "

Remarks: "SUSPECT LEAKING UNDERGROUND TANK"

All Materials:

Site ID: 76709
Operable Unit ID: 904487
Operable Unit: 01

Map ID
Direction
Distance
Elevation

MAP FINDINGS

Site

Database(s)

EDR ID Number
EPA ID Number

NORTH CAMP RV & MARINE (Continued)

S100250621

Material ID: 472435
Material Code: 0009
Material Name: gasoline
Case No.: Not reported
Material FA: Petroleum
Quantity: .00
Units: Not reported
Recovered: .00
Oxygenate: Not reported

F17
Target
Property

ED TAYLOR LINCOLN MERCURY
3900 MAPLE RD
AMHERST, NY 14226

RCRA NonGen / NLR
FINDS
ECHO
NY MANIFEST

1000555652
NYD986981934

Site 1 of 9 in cluster F

Actual:
584 ft.

Focus Map:
6

RCRA NonGen / NLR:
Date form received by agency: 01/01/2007
Facility name: ED TAYLOR LINCOLN MERCURY
Facility address: 3900 MAPLE RD
AMHERST, NY 14226-1091
EPA ID: NYD986981934
Mailing address: MAPLE RD
AMHERST, NY 14226
Contact: Not reported
Contact address: MAPLE RD
AMHERST, NY 14226
Contact country: US
Contact telephone: Not reported
Contact email: Not reported
EPA Region: 02
Classification: Non-Generator
Description: Handler: Non-Generators do not presently generate hazardous waste

Owner/Operator Summary:

Owner/operator name: ED TAYLOR
Owner/operator address: UNKNOWN
UNKNOWN, NY 99999
Owner/operator country: US
Owner/operator telephone: 212-555-1212
Owner/operator email: Not reported
Owner/operator fax: Not reported
Owner/operator extension: Not reported
Legal status: Private
Owner/Operator Type: Owner
Owner/Op start date: Not reported
Owner/Op end date: Not reported

Owner/operator name: ED TAYLOR
Owner/operator address: UNKNOWN
UNKNOWN, NY 99999
Owner/operator country: US
Owner/operator telephone: 212-555-1212
Owner/operator email: Not reported
Owner/operator fax: Not reported
Owner/operator extension: Not reported

Map ID
Direction
Distance
Elevation

MAP FINDINGS

Site

Database(s)

EDR ID Number
EPA ID Number

ED TAYLOR LINCOLN MERCURY (Continued)

1000555652

Legal status: Private
Owner/Operator Type: Operator
Owner/Op start date: Not reported
Owner/Op end date: Not reported

Handler Activities Summary:

U.S. importer of hazardous waste: No
Mixed waste (haz. and radioactive): No
Recycler of hazardous waste: No
Transporter of hazardous waste: No
Treater, storer or disposer of HW: No
Underground injection activity: No
On-site burner exemption: No
Furnace exemption: No
Used oil fuel burner: No
Used oil processor: No
Used oil refiner: No
Used oil fuel marketer to burner: No
Used oil Specification marketer: No
Used oil transfer facility: No
Used oil transporter: No

Historical Generators:

Date form received by agency: 01/01/2006
Site name: ED TAYLOR LINCOLN MERCURY
Classification: Not a generator, verified

Date form received by agency: 07/08/1999
Site name: ED TAYLOR LINCOLN MERCURY
Classification: Not a generator, verified

Date form received by agency: 10/10/1991
Site name: ED TAYLOR LINCOLN MERCURY
Classification: Small Quantity Generator

. Waste code: D000
. Waste name: Not Defined

. Waste code: D001
. Waste name: IGNITABLE HAZARDOUS WASTES ARE THOSE WASTES WHICH HAVE A FLASHPOINT OF LESS THAN 140 DEGREES FAHRENHEIT AS DETERMINED BY A PENSKEY-MARTENS CLOSED CUP FLASH POINT TESTER. ANOTHER METHOD OF DETERMINING THE FLASH POINT OF A WASTE IS TO REVIEW THE MATERIAL SAFETY DATA SHEET, WHICH CAN BE OBTAINED FROM THE MANUFACTURER OR DISTRIBUTOR OF THE MATERIAL. LACQUER THINNER IS AN EXAMPLE OF A COMMONLY USED SOLVENT WHICH WOULD BE CONSIDERED AS IGNITABLE HAZARDOUS WASTE.

Violation Status: No violations found

FINDS:

Registry ID: 110004480464

Environmental Interest/Information System

RCRAInfo is a national information system that supports the Resource Conservation and Recovery Act (RCRA) program through the tracking of events and activities related to facilities that generate, transport,

Map ID
Direction
Distance
Elevation

MAP FINDINGS

Site

Database(s)

EDR ID Number
EPA ID Number

ED TAYLOR LINCOLN MERCURY (Continued)

1000555652

and treat, store, or dispose of hazardous waste. RCRAInfo allows RCRA program staff to track the notification, permit, compliance, and corrective action activities required under RCRA.

[Click this hyperlink](#) while viewing on your computer to access additional FINDS: detail in the EDR Site Report.

ECHO:

Envid: 1000555652
Registry ID: 110004480464
DFR URL: <http://echo.epa.gov/detailed-facility-report?fid=110004480464>

NY MANIFEST:

Country: USA
EPA ID: NYD986981934
Facility Status: Not reported
Location Address 1: 3900 MAPLE ROAD
Code: BP
Location Address 2: Not reported
Total Tanks: Not reported
Location City: AMHERST
Location State: NY
Location Zip: 14226
Location Zip 4: Not reported

NY MANIFEST:

EPAID: NYD986981934
Mailing Name: TAYLOR (ED) LINCOLN
Mailing Contact: ROBERT ORTT
Mailing Address 1: 3900 MAPLE ROAD
Mailing Address 2: Not reported
Mailing City: AMHERST
Mailing State: NY
Mailing Zip: 14226
Mailing Zip 4: Not reported
Mailing Country: USA
Mailing Phone: 7168382600

NY MANIFEST:

Document ID: PAC9223373
Manifest Status: C
seq: Not reported
Year: 1993
Trans1 State ID: PAAH0172
Trans2 State ID: Not reported
Generator Ship Date: 07/14/1993
Trans1 Recv Date: 07/14/1993
Trans2 Recv Date: / /
TSD Site Recv Date: 07/19/1993
Part A Recv Date: 07/21/1993
Part B Recv Date: 07/30/1993
Generator EPA ID: NYD986981934
Trans1 EPA ID: ILD984908202
Trans2 EPA ID: Not reported
TSDF ID 1: PAD981737109

Map ID
Direction
Distance
Elevation

MAP FINDINGS

Site

Database(s)

EDR ID Number
EPA ID Number

ED TAYLOR LINCOLN MERCURY (Continued)

1000555652

TSD ID 2: Not reported
Manifest Tracking Number: Not reported
Import Indicator: Not reported
Export Indicator: Not reported
Discr Quantity Indicator: Not reported
Discr Type Indicator: Not reported
Discr Residue Indicator: Not reported
Discr Partial Reject Indicator: Not reported
Discr Full Reject Indicator: Not reported
Manifest Ref Number: Not reported
Alt Facility RCRA ID: Not reported
Alt Facility Sign Date: Not reported
MGMT Method Type Code: Not reported
Waste Code: D008 - LEAD 5.0 MG/L TCLP
Waste Code: Not reported
Waste Code: Not reported
Waste Code: Not reported
Waste Code: Not reported
Waste Code: Not reported
Quantity: 00075
Units: G - Gallons (liquids only)* (8.3 pounds)
Number of Containers: 001
Container Type: TT - Cargo tank, tank trucks
Handling Method: R Material recovery of more than 75 percent of the total material.
Specific Gravity: 100

[Click this hyperlink](#) while viewing on your computer to access
-1 additional NY MANIFEST: record(s) in the EDR Site Report.

F18 PREMIER GOURMET
Target 3904 MAPLE RD
Property AMHERST, NY 14226

FINDS 1016401455
N/A

Site 2 of 9 in cluster F

Actual: FINDS:
584 ft.

Focus Map: Registry ID: 110055353308
6

Environmental Interest/Information System
FIS (New York - Facility Information System) is New York's Department of Environmental Conservation (DEC) information system for tracking environmental facility information found across the State.

[Click this hyperlink](#) while viewing on your computer to access
additional FINDS: detail in the EDR Site Report.

Map ID
Direction
Distance
Elevation

MAP FINDINGS

Site

Database(s)

EDR ID Number
EPA ID Number

F19 **FORMER ED TAYLOR LINCOLN MERCURY**
Target **3900 MAPLE**
Property **AMHERST, NY 14226**

NY LTANKS **S110308839**
NY Spills **N/A**

Site 3 of 9 in cluster F

Actual:
584 ft.

Focus Map:
6

LTANKS:

Spill Number/Closed Date: 9201849 / 1994-04-25
Facility ID: 9201849
Site ID: 292060
Spill Date: 1992-05-14
Spill Cause: Tank Failure
Spill Source: Commercial/Industrial
Spill Class: B3
Cleanup Ceased: 1994-04-25
SWIS: 1522
Investigator: SORGI
Referred To: Not reported
Reported to Dept: 1992-05-14
CID: Not reported
Water Affected: Not reported
Spill Notifier: Other
Last Inspection: 1992-05-20
Recommended Penalty: False
Meets Standard: True
UST Involvement: True
Remediation Phase: 0
Date Entered In Computer: 1992-05-18
Spill Record Last Update: 2007-09-17
Spiller Name: ROBERT ORT
Spiller Company: ED TAYLOR LINCOLN MERCURY
Spiller Address: 3900 MAPLE ROAD
Spiller County: 001
Spiller Contact: Not reported
Spiller Phone: Not reported
Spiller Extention: Not reported
DEC Region: 9
DER Facility ID: 236464
DEC Memo: "Prior to Sept, 2004 data translation this spill Lead_DEC Field was
MJS 05/20/92: MJS SITE INSPECTION, MET BOB ORT FROM PARTS DEPT. MJS
CHECKED SOIL PILE. APPROX 25 YARDS ON PLASTIC AND COVERED. HEAVY
PETRO ODOR. 05/21/92: MSJ SENT LETTER TO MR ORT. 04/20/94: MJS REVIEW
FILE. NEED DISPOSAL RECEIPT FOR SOIL. MJS SENT LETTER TO RP.
04/25/94: MJS RECEIVED DISPOSAL DOCUMENTATION FROM RP. NO FURTHER
ACTION REQUIRED. MJS CLOSE FILE. "
Remarks: "CONTAMINATION FOUND DURING TANK REMOVAL."

All Materials:

Site ID: 292060
Operable Unit ID: 969274
Operable Unit: 01
Material ID: 413138
Material Code: 0009
Material Name: gasoline
Case No.: Not reported
Material FA: Petroleum
Quantity: .00
Units: G
Recovered: .00
Oxygenate: Not reported

Map ID
Direction
Distance
Elevation

MAP FINDINGS

Site

Database(s)

EDR ID Number
EPA ID Number

FORMER ED TAYLOR LINCOLN MERCURY (Continued)

S110308839

SPILLS:

Spill Number/Closed Date: 1001596 / 2011-06-23
Facility ID: 1001596
Facility Type: ER
DER Facility ID: 389530
Site ID: 434662
DEC Region: 9
Spill Cause: Equipment Failure
Spill Class: B3
SWIS: 1522
Spill Date: 2010-05-11
Investigator: RMCROSSE
Referred To: Not reported
Reported to Dept: 2010-05-11
CID: Not reported
Water Affected: Not reported
Spill Source: Commercial/Industrial
Spill Notifier: Other
Cleanup Ceased: Not reported
Cleanup Meets Std: False
Last Inspection: 2011-06-20
Recommended Penalty: False
UST Trust: Not reported
Remediation Phase: 0
Date Entered In Computer: 2010-05-11
Spill Record Last Update: 2011-06-23
Spiller Name: EDWARD TAYLOR
Spiller Company: EDWARD TAYLOR
Spiller Address: 7 ROCK DOVE LANE
Spiller Company: 001
Contact Name: ED TAYLOR
DEC Memo: "05/12/10 RMC/SITE. EXCAVATION FOR TWO LIFTS WAS THOUGHT TO BE COMPLETED. PRODUCT ON WATER IN BOTH EXCAVATIONS. EXCAVATION TO CONTINUE. RMC TO REINSPECT. 05/24/10 RMC/FILE. WENT BACK TO THE SITE SEVERAL MORE TIMES. NO ONE ON SITE. COULD SEE THROUGH THE GARAGE DOORS THAT EXCAVATIONS STILL OPEN. CALLED MARK HANNA LAST WEEK. HE WILL ARRANGE ANOTHER INSPECTION. CALL DUE 6/1/10. 07/13/10 RMC/FILE. MET MARK HANNA ON SITE LAST MONTH AFTER ADDITIONAL EXCAVATIONS. WATER IN EXCAVATION STILL HEAVILY CONTAMINATED WITH HYDRAULIC OIL. OIL SEEMS TO BE UNIFORM ACROSS THE INTERIOR OF THE BUILDING. ALSO NEED ADDITIONAL WORK FOR OTHER PETROLEUM CONTAMINATION ON THE EAST END OF THE BUILDING. ULTIMATE USE OF THE BUILDING NOT YET DETERMINED. UPDATE 7/30/10. 11/17/10 RMC/FILE. CONTACTED MARK HANNA, PRP HAS NOT AUTHORIZED ANY FURTHER WORK ON THE SITE. 11/18/10 RMC/FILE. SENT PRP LETTER REQUESTING ASSESSMENT AND RAP. UPDATE 12/10/10. 11/23/10 RMC/ED TAYLOR/PHONE. MR TAYLOR WAS IN THE BUILDING AND THINKS THE OIL IN THE HOLES IS GONE NOW. RMC ASKED IF ANYONE PULLED LIQUID FROM THE EXCAVATIONS AND CHECKED IT. THEY DID NOT. RMC TOLD MR TAYLOR THAT DEC HAS ALREADY CHECKED THE SITE TWO DIFFERENT TIMES WHEN THE OIL WAS GONE AND RMC FOUND A HEAVY SHEEN TO THICK LAYER OF WHAT APPEARS TO BE HYDRAULIC OIL IN EVERY EXCAVATION. HE WILL TALK TO HIS CONSULTANT(S) AND GET BACK TO DEC. RMC REQUESTED THAT THE PREVIOUS PHASE I AND II REPORTS BE SUBMITTED AND A WORK TO DATE REPORT BE GENERATED. DUE 12/10/10 02/11/11 RMC/FILE. CONTACTED MARK HANNA AND ED TAYLOR. REPORTS TO BE SUBMITTED ASAP. ALSO PLAN ON TAKING THE BUILDING DOWN SOON. PLATES WILL BE PUT OVER THE EXCAVATIONS. 03/03/11 RMC/FILE. RECEIVED 10/07 PHASE I BY TETRA TECH. BUILDING BUILT IN 1968 APPEARS

Map ID
Direction
Distance
Elevation

MAP FINDINGS

Site

Database(s)

EDR ID Number
EPA ID Number

FORMER ED TAYLOR LINCOLN MERCURY (Continued)

S110308839

TO BE ALWAYS USED AS A DEALERSHIP. ALSO RECEIVED ANALYTICAL RESULTS FROM 10/8/10. NO LOCATION MAP, NO NARRATIVE, JUST RESULTS. 03/11/11 RMC/MARK HANNA PHONE. BUILDING DOWN. HE WANTS TO KNOW WHAT WE WANT. RMC ADVISED ASSESSMENT CAPABLE OF DETERMINING JUST HOW BIG OF AN AREA PRODUCES HYDRAULIC OIL ONCE A TEST PIT IS OPEN AND A PLAN TO CLEAN UP THE WASTE OIL AREA ON THE EAST SIDE OF THE BUILDING. UPDATE 4/1/11 05/12/11 RMC/SITE. ALSO INSPECTED SITE LAST MONTH WITH HANNA. THREE AREAS NEEDED FURTHER WORK IN LAST INSPECTION. THESE AREAS HAVE BEEN FURTHER EXCAVATED. CONTRACTOR REPORTED AND RMC CONFIRMED THAT SHEEN CONTINUES IN 2 OF 3 EXCAVATIONS. TWO TANKS PREVIOUSLY FILLED WITH CONCRETE NEED TO BE CUT AND CLEANED, CONCRETE IS CONTAMINATED. SOIL STILL ON SITE FOR DISPOSAL. 05/16/11 RMC/HANNA/PHONE. HE TALKED WITH SUTTON WILL TALK AGAIN ABOUT ORC. RMC ADVISED THAT TO DATE NO REPORT ON WORK HAS BEEN SUBMITTED. UPDATE 5/30/11. 05/20/11 RMC/FILE. ORC WORK PLAN RECEIVED AND APPROVED BY GS. 06/23/11 RMC/FILE. REVIEWED 6/17/11 CLOSURE REPORT. ORC WAS COMPLETED PER THE 5/19/11 PLAN. DISPOSED OF 1125 TONS IMPACTED SOIL, 2 DRUMS, 60000 GALLONS IMPACTED WATER. 2 ORPHAN USTS WERE REMOVED. POST EXCAVATION RESULTS SHOW NO EXCEEDANCES. SHEEN STILL PRODUCED IN AREAS OF THE OLD BUILDING. SITE TO BE MADE INACTIVE. LETTER "

Remarks: "while pulling in floor hydraulic lifts, discovered petroleum contamination. Digging to clean, there are 9 lifts at the facility. Discovered petroleum contamination at the first will continue to report if additional contamination is discovered. will collect excavation samples and leave the hole open for 1 day."

All Materials:

Site ID: 434662
Operable Unit ID: 1185475
Operable Unit: 01
Material ID: 2179837
Material Code: 0010
Material Name: hydraulic oil
Case No.: Not reported
Material FA: Petroleum
Quantity: .00
Units: G
Recovered: .00
Oxygenate: Not reported

Spill Number/Closed Date: 9975473 / 1999-12-09
Facility ID: 9975473
Facility Type: ER
DER Facility ID: 142428
Site ID: 169140
DEC Region: 9
Spill Cause: Housekeeping
Spill Class: D6
SWIS: 1522
Spill Date: 1999-10-13
Investigator: SORGI
Referred To: Not reported
Reported to Dept: 1999-10-13
CID: Not reported
Water Affected: Not reported
Spill Source: Commercial/Industrial
Spill Notifier: Local Agency

Map ID
Direction
Distance
Elevation

MAP FINDINGS

Site

Database(s)

EDR ID Number
EPA ID Number

FORMER ED TAYLOR LINCOLN MERCURY (Continued)

S110308839

Cleanup Ceased:	Not reported
Cleanup Meets Std:	True
Last Inspection:	1999-10-13
Recommended Penalty:	False
UST Trust:	False
Remediation Phase:	0
Date Entered In Computer:	1999-10-13
Spill Record Last Update:	1999-12-24
Spiller Name:	Not reported
Spiller Company:	JOSEPH MYLES (PAVER)
Spiller Address:	Not reported
Spiller Company:	001
Contact Name:	Not reported
DEC Memo:	"Prior to Sept, 2004 data translation this spill Lead_DEC Field was MJS 10/13/99: MJS TOOK REPORT FROM MR BECKER, TOWN OF AMHERST. HE RECEIVED COMPLAINT THAT PAVING COMPANY WAS DUMPING MATERIAL DOWN STORM SEWERS. MR BECKER STATED THAT HE INSPECTED SITE AND FOUND THAT THEY ARE NOT DUMPING BUT DUE TO SLOPPY HOUSEKEEPING, A SMALL AMOUNT OF MATERIAL DID ENTER SEWER RECEIVERS DURING APPLICATION OF TACK COAT. PETROLEUM SHEEN IN SOME RECEIVERS. MR BECKER ASKED THAT DEC INSPECT. 10/13/99: MJS SITE INSPECTION, CHECKED STORM RECEIVERS AND FOUND PETROLEUM SHEEN FROM MATERIAL DRIBBLING INTO RECEIVER, NO PRODUCT. THIS IS A MINOR INCIDENT. NO CLEANUP NECESSARY. 10/14/99: MJS TELECON TO RP AND ADVISED HIM TO TAKE MORE CARE. HE APOLOGIZED FOR SLOPPINESS. 12/09/99: MJS REVIEW FILE. NO FURTHER ACTION NECESSARY. MJS CLOSE FILE."
Remarks:	"MR BECKER INSPECTED THIS SITE BASED ON A COMPLAINT HE RECEIVED THAT THE PAVING COMPANY WORKING ON THE ED TAYLOR LOT IS DUMPING MATERIAL DOWN THE STORM SEWER."

All Materials:

Site ID:	169140
Operable Unit ID:	1093860
Operable Unit:	01
Material ID:	292033
Material Code:	0018A
Material Name:	tar
Case No.:	Not reported
Material FA:	Other
Quantity:	.00
Units:	G
Recovered:	.00
Oxygenate:	Not reported

Site ID:	169140
Operable Unit ID:	1093860
Operable Unit:	01
Material ID:	292032
Material Code:	0004B
Material Name:	blacktop
Case No.:	Not reported
Material FA:	Petroleum
Quantity:	.00
Units:	G
Recovered:	.00
Oxygenate:	Not reported

Map ID
Direction
Distance
Elevation

MAP FINDINGS

Site

Database(s)

EDR ID Number
EPA ID Number

F20
Target
Property

ED TAYLOR LINC-MERC. INC.
3900 MAPLE RD.
AMHERST, NY 14226

NY UST
U004081090
N/A

Site 4 of 9 in cluster F

Actual:
584 ft.

UST:

Focus Map:
6

Id/Status: 9-444146 / Unregulated/Closed
Program Type: PBS
Region: STATE
DEC Region: 9
Expiration Date: N/A
UTM X: 188603.83302
UTM Y: 4766898.55341
Site Type: Other Wholesale/Retail Sales

Affiliation Records:

Site Id: 54389
Affiliation Type: Facility Owner
Company Name: EDWARD H TAYLOR
Contact Type: Not reported
Contact Name: Not reported
Address1: 90 THERIN DR.
Address2: Not reported
City: HAMBURG
State: NY
Zip Code: 14075
Country Code: 001
Phone: (716) 838-2600
EMail: Not reported
Fax Number: Not reported
Modified By: TRANSLAT
Date Last Modified: 2004-03-04

Site Id: 54389
Affiliation Type: Mail Contact
Company Name: EDWARD H TAYLOR
Contact Type: Not reported
Contact Name: Not reported
Address1: 90 THERIN DR.
Address2: Not reported
City: HAMBURG
State: NY
Zip Code: 14075
Country Code: 001
Phone: (716) 838-2600
EMail: Not reported
Fax Number: Not reported
Modified By: TRANSLAT
Date Last Modified: 2004-03-04

Site Id: 54389
Affiliation Type: Facility Operator
Company Name: ED TAYLOR LINC-MERC. INC.
Contact Type: Not reported
Contact Name: ED TAYLOR LINC-MERC.,INC.
Address1: Not reported
Address2: Not reported
City: Not reported
State: NN

Map ID
Direction
Distance
Elevation

MAP FINDINGS

Site

Database(s)

EDR ID Number
EPA ID Number

ED TAYLOR LINC-MERC. INC. (Continued)

U004081090

Zip Code: Not reported
Country Code: 001
Phone: (716) 838-2600
EMail: Not reported
Fax Number: Not reported
Modified By: TRANSLAT
Date Last Modified: 2004-03-04

Site Id: 54389
Affiliation Type: Emergency Contact
Company Name: EDWARD H TAYLOR
Contact Type: Not reported
Contact Name: EDWARD H. TAYLOR
Address1: Not reported
Address2: Not reported
City: Not reported
State: NN
Zip Code: Not reported
Country Code: 001
Phone: (716) 648-1919
EMail: Not reported
Fax Number: Not reported
Modified By: TRANSLAT
Date Last Modified: 2004-03-04

Tank Info:

Tank Number: 1
Tank ID: 167799
Tank Status: Closed - Removed
Material Name: Closed - Removed
Capacity Gallons: 1000
Install Date: 05/01/1980
Date Tank Closed: 02/01/1992
Registered: True
Tank Location: Underground
Tank Type: Steel/carbon steel
Material Code: 0009
Common Name of Substance: Gasoline

Tightness Test Method: NN
Date Test: Not reported
Next Test Date: Not reported
Pipe Model: Not reported
Modified By: TRANSLAT
Last Modified: 04/14/2017

Equipment Records:

G00 - Tank Secondary Containment - None
J02 - Dispenser - Suction Dispenser
B00 - Tank External Protection - None
C00 - Pipe Location - No Piping
D02 - Pipe Type - Galvanized Steel
F00 - Pipe External Protection - None
H00 - Tank Leak Detection - None
I00 - Overfill - None
A00 - Tank Internal Protection - None

Map ID
Direction
Distance
Elevation

MAP FINDINGS

Site

Database(s)

EDR ID Number
EPA ID Number

ED TAYLOR LINC-MERC. INC. (Continued)

U004081090

Tank Number: 2
Tank ID: 167800
Tank Status: Closed - Removed
Material Name: Closed - Removed
Capacity Gallons: 290
Install Date: 01/01/1975
Date Tank Closed: 08/01/1998
Registered: True
Tank Location: Underground
Tank Type: Steel/carbon steel
Material Code: 9999
Common Name of Substance: Other

Tightness Test Method: NN
Date Test: Not reported
Next Test Date: Not reported
Pipe Model: Not reported
Modified By: TRANSLAT
Last Modified: 04/14/2017

Equipment Records:

H00 - Tank Leak Detection - None
I00 - Overfill - None
C02 - Pipe Location - Underground/On-ground
G00 - Tank Secondary Containment - None
J02 - Dispenser - Suction Dispenser
D02 - Pipe Type - Galvanized Steel
A00 - Tank Internal Protection - None
B01 - Tank External Protection - Painted/Asphalt Coating
F01 - Pipe External Protection - Painted/Asphalt Coating

Tank Number: 7
Tank ID: 238949
Tank Status: Closed - Removed
Material Name: Closed - Removed
Capacity Gallons: 1000
Install Date: Not reported
Date Tank Closed: 04/21/2011
Registered: True
Tank Location: Underground
Tank Type: Steel/carbon steel
Material Code: 0022
Common Name of Substance: Waste Oil/Used Oil

Tightness Test Method: NN
Date Test: Not reported
Next Test Date: Not reported
Pipe Model: Not reported
Modified By: aeskalsk
Last Modified: 04/14/2017

Equipment Records:

J00 - Dispenser - None
G00 - Tank Secondary Containment - None
H00 - Tank Leak Detection - None
I00 - Overfill - None
B00 - Tank External Protection - None

Map ID
Direction
Distance
Elevation

MAP FINDINGS

Site

Database(s)

EDR ID Number
EPA ID Number

ED TAYLOR LINC-MERC. INC. (Continued)

U004081090

C00 - Pipe Location - No Piping
A00 - Tank Internal Protection - None
K00 - Spill Prevention - None

F21 **STEVE BALDO LINCOLN MERCURY**
Target **3900 MAPLE ROAD**
Property **AMHERST, NY 14226**

NY AST **U003318272**
 N/A

Site 5 of 9 in cluster F

Actual:
584 ft.

Focus Map:
6

AST:

Region: STATE
DEC Region: 9
Site Status: Unregulated/Closed
Facility Id: 9-600542
Program Type: PBS
UTM X: 188603.83302
UTM Y: 4766898.55341
Expiration Date: N/A
Site Type: Other Wholesale/Retail Sales

Affiliation Records:

Site Id: 55387
Affiliation Type: Mail Contact
Company Name: STEVE BALDO LINCOLN MERCURY
Contact Type: Not reported
Contact Name: BOB ORTT
Address1: 3900 MAPLE ROAD
Address2: Not reported
City: AMHERST
State: NY
Zip Code: 14226
Country Code: 001
Phone: (716) 838-2600
EMail: Not reported
Fax Number: Not reported
Modified By: AESKALSK
Date Last Modified: 2006-03-22

Site Id: 55387
Affiliation Type: Facility Operator
Company Name: STEVE BALDO LINCOLN MERCURY
Contact Type: Not reported
Contact Name: ROBERT ORTT
Address1: Not reported
Address2: Not reported
City: Not reported
State: NY
Zip Code: Not reported
Country Code: 001
Phone: (716) 838-2600
EMail: Not reported
Fax Number: Not reported
Modified By: bfgraber
Date Last Modified: 2007-11-06

Site Id: 55387
Affiliation Type: Emergency Contact

Map ID
Direction
Distance
Elevation

MAP FINDINGS

Site

Database(s)

EDR ID Number
EPA ID Number

STEVE BALDO LINCOLN MERCURY (Continued)

U003318272

Company Name: STEVE BALDO
Contact Type: Not reported
Contact Name: ROBERT ORTT
Address1: Not reported
Address2: Not reported
City: Not reported
State: NN
Zip Code: Not reported
Country Code: 999
Phone: (716) 838-2600
EMail: Not reported
Fax Number: Not reported
Modified By: bfgraber
Date Last Modified: 2007-11-06

Site Id: 55387
Affiliation Type: Facility Owner
Company Name: STEVE BALDO
Contact Type: PARTS MANAGER
Contact Name: ROBERT ORTT
Address1: 3900 MAPLE RD
Address2: Not reported
City: AMHERST
State: NY
Zip Code: 14226
Country Code: 001
Phone: (716) 838-2600
EMail: Not reported
Fax Number: Not reported
Modified By: bfgraber
Date Last Modified: 2007-11-06

Tank Info:

Tank Number: 01
Tank Id: 174232
Material Code: 0022
Common Name of Substance: Waste Oil/Used Oil

Equipment Records:

E00 - Piping Secondary Containment - None
L09 - Piping Leak Detection - Exempt Suction Piping
A00 - Tank Internal Protection - None
B01 - Tank External Protection - Painted/Asphalt Coating
D07 - Pipe Type - Plastic
K00 - Spill Prevention - None
F00 - Pipe External Protection - None
J02 - Dispenser - Suction Dispenser
C01 - Pipe Location - Aboveground
I04 - Overfill - Product Level Gauge (A/G)
G01 - Tank Secondary Containment - Diking (Aboveground)
H06 - Tank Leak Detection - Impervious Barrier/Concrete Pad (A/G)
3
Tank Location: Steel/Carbon Steel/Iron
Tank Type: Closed - Removed
Tank Status: Not reported
Pipe Model:

Map ID
Direction
Distance
Elevation

MAP FINDINGS

Site

Database(s)

EDR ID Number
EPA ID Number

STEVE BALDO LINCOLN MERCURY (Continued)

U003318272

Install Date: 06/01/1999
Capacity Gallons: 250
Tightness Test Method: NN
Date Test: Not reported
Next Test Date: Not reported
Date Tank Closed: 09/01/2007
Register: True
Modified By: aeskalsk
Last Modified: 04/14/2017
Material Name: waste oil/used oil

Tank Number: 02
Tank Id: 210639
Material Code: 0013
Common Name of Substance: Lube Oil

Equipment Records:

G00 - Tank Secondary Containment - None
J02 - Dispenser - Suction Dispenser
A00 - Tank Internal Protection - None
B01 - Tank External Protection - Painted/Asphalt Coating
D01 - Pipe Type - Steel/Carbon Steel/Iron
F01 - Pipe External Protection - Painted/Asphalt Coating
K00 - Spill Prevention - None
C01 - Pipe Location - Aboveground
I04 - Overfill - Product Level Gauge (A/G)
E00 - Piping Secondary Containment - None
L09 - Piping Leak Detection - Exempt Suction Piping
H06 - Tank Leak Detection - Impervious Barrier/Concrete Pad (A/G)

Tank Location: 3
Tank Type: Steel/Carbon Steel/Iron
Tank Status: Closed - Removed
Pipe Model: Not reported
Install Date: Not reported
Capacity Gallons: 330
Tightness Test Method: NN
Date Test: Not reported
Next Test Date: Not reported
Date Tank Closed: 09/01/2007
Register: True
Modified By: aeskalsk
Last Modified: 04/14/2017
Material Name: lube oil

Tank Number: 03
Tank Id: 210640
Material Code: 0013
Common Name of Substance: Lube Oil

Equipment Records:

E00 - Piping Secondary Containment - None
L09 - Piping Leak Detection - Exempt Suction Piping
G00 - Tank Secondary Containment - None
J02 - Dispenser - Suction Dispenser

Map ID
Direction
Distance
Elevation

MAP FINDINGS

Site

Database(s)

EDR ID Number
EPA ID Number

STEVE BALDO LINCOLN MERCURY (Continued)

U003318272

C01 - Pipe Location - Aboveground
I04 - Overfill - Product Level Gauge (A/G)
A00 - Tank Internal Protection - None
B01 - Tank External Protection - Painted/Asphalt Coating
D01 - Pipe Type - Steel/Carbon Steel/Iron
F01 - Pipe External Protection - Painted/Asphalt Coating
K00 - Spill Prevention - None
H06 - Tank Leak Detection - Impervious Barrier/Concrete Pad (A/G)
3
Tank Location:
Tank Type: Steel/Carbon Steel/Iron
Tank Status: Closed - Removed
Pipe Model: Not reported
Install Date: Not reported
Capacity Gallons: 275
Tightness Test Method: NN
Date Test: Not reported
Next Test Date: Not reported
Date Tank Closed: 09/01/2007
Register: True
Modified By: aeskalsk
Last Modified: 04/14/2017
Material Name: lube oil

Tank Number: 4
Tank Id: 167801
Material Code: 9999
Common Name of Substance: Other

Equipment Records:

I04 - Overfill - Product Level Gauge (A/G)
J02 - Dispenser - Suction Dispenser
A01 - Tank Internal Protection - Epoxy Liner
H00 - Tank Leak Detection - None
L09 - Piping Leak Detection - Exempt Suction Piping
B00 - Tank External Protection - None
C00 - Pipe Location - No Piping
F00 - Pipe External Protection - None
D01 - Pipe Type - Steel/Carbon Steel/Iron
G99 - Tank Secondary Containment - Other
1
Tank Location:
Tank Type: Steel/Carbon Steel/Iron
Tank Status: In Service
Pipe Model: Not reported
Install Date: 04/01/1988
Capacity Gallons: 275
Tightness Test Method: NN
Date Test: Not reported
Next Test Date: Not reported
Date Tank Closed: Not reported
Register: True
Modified By: TRANSLAT
Last Modified: 04/14/2017
Material Name: other

Tank Number: 5

Map ID
Direction
Distance
Elevation

MAP FINDINGS

Site

Database(s)

EDR ID Number
EPA ID Number

STEVE BALDO LINCOLN MERCURY (Continued)

U003318272

Tank Id: 167802
Material Code: 9999
Common Name of Substance: Other

Equipment Records:

I04 - Overfill - Product Level Gauge (A/G)
J02 - Dispenser - Suction Dispenser
B00 - Tank External Protection - None
C00 - Pipe Location - No Piping
F00 - Pipe External Protection - None
H00 - Tank Leak Detection - None
L09 - Piping Leak Detection - Exempt Suction Piping
A01 - Tank Internal Protection - Epoxy Liner
D01 - Pipe Type - Steel/Carbon Steel/Iron
G99 - Tank Secondary Containment - Other

Tank Location: 1
Tank Type: Steel/Carbon Steel/Iron
Tank Status: In Service
Pipe Model: Not reported
Install Date: 04/01/1988
Capacity Gallons: 275
Tightness Test Method: NN
Date Test: Not reported
Next Test Date: Not reported
Date Tank Closed: Not reported
Register: True
Modified By: TRANSLAT
Last Modified: 04/14/2017
Material Name: other

Tank Number: 6
Tank Id: 167803
Material Code: 9999
Common Name of Substance: Other

Equipment Records:

I04 - Overfill - Product Level Gauge (A/G)
J02 - Dispenser - Suction Dispenser
A01 - Tank Internal Protection - Epoxy Liner
H00 - Tank Leak Detection - None
L09 - Piping Leak Detection - Exempt Suction Piping
B00 - Tank External Protection - None
C00 - Pipe Location - No Piping
F00 - Pipe External Protection - None
D01 - Pipe Type - Steel/Carbon Steel/Iron
G99 - Tank Secondary Containment - Other

Tank Location: 1
Tank Type: Steel/Carbon Steel/Iron
Tank Status: In Service
Pipe Model: Not reported
Install Date: 04/01/1988
Capacity Gallons: 260
Tightness Test Method: NN
Date Test: Not reported
Next Test Date: Not reported

Map ID
Direction
Distance
Elevation

MAP FINDINGS

Site

Database(s)

EDR ID Number
EPA ID Number

STEVE BALDO LINCOLN MERCURY (Continued)

U003318272

Date Tank Closed: Not reported
Register: True
Modified By: TRANSLAT
Last Modified: 04/14/2017
Material Name: other

Affiliation Records:

Site Id: 54389
Affiliation Type: Facility Owner
Company Name: EDWARD H TAYLOR
Contact Type: Not reported
Contact Name: Not reported
Address1: 90 THERIN DR.
Address2: Not reported
City: HAMBURG
State: NY
Zip Code: 14075
Country Code: 001
Phone: (716) 838-2600
EMail: Not reported
Fax Number: Not reported
Modified By: TRANSLAT
Date Last Modified: 2004-03-04

Site Id: 54389
Affiliation Type: Mail Contact
Company Name: EDWARD H TAYLOR
Contact Type: Not reported
Contact Name: Not reported
Address1: 90 THERIN DR.
Address2: Not reported
City: HAMBURG
State: NY
Zip Code: 14075
Country Code: 001
Phone: (716) 838-2600
EMail: Not reported
Fax Number: Not reported
Modified By: TRANSLAT
Date Last Modified: 2004-03-04

Site Id: 54389
Affiliation Type: Facility Operator
Company Name: ED TAYLOR LINC-MERC. INC.
Contact Type: Not reported
Contact Name: ED TAYLOR LINC-MERC.,INC.
Address1: Not reported
Address2: Not reported
City: Not reported
State: NN
Zip Code: Not reported
Country Code: 001
Phone: (716) 838-2600
EMail: Not reported
Fax Number: Not reported
Modified By: TRANSLAT
Date Last Modified: 2004-03-04

Map ID
Direction
Distance
Elevation

MAP FINDINGS

Site

Database(s)

EDR ID Number
EPA ID Number

STEVE BALDO LINCOLN MERCURY (Continued)

U003318272

Site Id: 54389
Affiliation Type: Emergency Contact
Company Name: EDWARD H TAYLOR
Contact Type: Not reported
Contact Name: EDWARD H. TAYLOR
Address1: Not reported
Address2: Not reported
City: Not reported
State: NN
Zip Code: Not reported
Country Code: 001
Phone: (716) 648-1919
EMail: Not reported
Fax Number: Not reported
Modified By: TRANSLAT
Date Last Modified: 2004-03-04

Tank Info:

Tank Number: 01
Tank Id: 174232
Material Code: 0022
Common Name of Substance: Waste Oil/Used Oil

Equipment Records:

E00 - Piping Secondary Containment - None
L09 - Piping Leak Detection - Exempt Suction Piping
A00 - Tank Internal Protection - None
B01 - Tank External Protection - Painted/Asphalt Coating
D07 - Pipe Type - Plastic
K00 - Spill Prevention - None
F00 - Pipe External Protection - None
J02 - Dispenser - Suction Dispenser
C01 - Pipe Location - Aboveground
I04 - Overfill - Product Level Gauge (A/G)
G01 - Tank Secondary Containment - Diking (Aboveground)
H06 - Tank Leak Detection - Impervious Barrier/Concrete Pad (A/G)

Tank Location: 3
Tank Type: Steel/Carbon Steel/Iron
Tank Status: Closed - Removed
Pipe Model: Not reported
Install Date: 06/01/1999
Capacity Gallons: 250
Tightness Test Method: NN
Date Test: Not reported
Next Test Date: Not reported
Date Tank Closed: 09/01/2007
Register: True
Modified By: aeskalsk
Last Modified: 04/14/2017
Material Name: waste oil/used oil

Tank Number: 02
Tank Id: 210639
Material Code: 0013

Map ID
Direction
Distance
Elevation

MAP FINDINGS

Site

Database(s)

EDR ID Number
EPA ID Number

STEVE BALDO LINCOLN MERCURY (Continued)

U003318272

Common Name of Substance: Lube Oil

Equipment Records:

G00 - Tank Secondary Containment - None
J02 - Dispenser - Suction Dispenser
A00 - Tank Internal Protection - None
B01 - Tank External Protection - Painted/Asphalt Coating
D01 - Pipe Type - Steel/Carbon Steel/Iron
F01 - Pipe External Protection - Painted/Asphalt Coating
K00 - Spill Prevention - None
C01 - Pipe Location - Aboveground
I04 - Overfill - Product Level Gauge (A/G)
E00 - Piping Secondary Containment - None
L09 - Piping Leak Detection - Exempt Suction Piping
H06 - Tank Leak Detection - Impervious Barrier/Concrete Pad (A/G)

Tank Location: 3
Tank Type: Steel/Carbon Steel/Iron
Tank Status: Closed - Removed
Pipe Model: Not reported
Install Date: Not reported
Capacity Gallons: 330
Tightness Test Method: NN
Date Test: Not reported
Next Test Date: Not reported
Date Tank Closed: 09/01/2007
Register: True
Modified By: aeskalsk
Last Modified: 04/14/2017
Material Name: lube oil

Tank Number: 03
Tank Id: 210640
Material Code: 0013
Common Name of Substance: Lube Oil

Equipment Records:

E00 - Piping Secondary Containment - None
L09 - Piping Leak Detection - Exempt Suction Piping
G00 - Tank Secondary Containment - None
J02 - Dispenser - Suction Dispenser
C01 - Pipe Location - Aboveground
I04 - Overfill - Product Level Gauge (A/G)
A00 - Tank Internal Protection - None
B01 - Tank External Protection - Painted/Asphalt Coating
D01 - Pipe Type - Steel/Carbon Steel/Iron
F01 - Pipe External Protection - Painted/Asphalt Coating
K00 - Spill Prevention - None
H06 - Tank Leak Detection - Impervious Barrier/Concrete Pad (A/G)

Tank Location: 3
Tank Type: Steel/Carbon Steel/Iron
Tank Status: Closed - Removed
Pipe Model: Not reported
Install Date: Not reported
Capacity Gallons: 275
Tightness Test Method: NN

Map ID
Direction
Distance
Elevation

MAP FINDINGS

Site

Database(s)

EDR ID Number
EPA ID Number

STEVE BALDO LINCOLN MERCURY (Continued)

U003318272

Date Test: Not reported
Next Test Date: Not reported
Date Tank Closed: 09/01/2007
Register: True
Modified By: aeskalsk
Last Modified: 04/14/2017
Material Name: lube oil

Tank Number: 4
Tank Id: 167801
Material Code: 9999
Common Name of Substance: Other

Equipment Records:

I04 - Overfill - Product Level Gauge (A/G)
J02 - Dispenser - Suction Dispenser
A01 - Tank Internal Protection - Epoxy Liner
H00 - Tank Leak Detection - None
L09 - Piping Leak Detection - Exempt Suction Piping
B00 - Tank External Protection - None
C00 - Pipe Location - No Piping
F00 - Pipe External Protection - None
D01 - Pipe Type - Steel/Carbon Steel/Iron
G99 - Tank Secondary Containment - Other

Tank Location: 1
Tank Type: Steel/Carbon Steel/Iron
Tank Status: In Service
Pipe Model: Not reported
Install Date: 04/01/1988
Capacity Gallons: 275
Tightness Test Method: NN
Date Test: Not reported
Next Test Date: Not reported
Date Tank Closed: Not reported
Register: True
Modified By: TRANSLAT
Last Modified: 04/14/2017
Material Name: other

Tank Number: 5
Tank Id: 167802
Material Code: 9999
Common Name of Substance: Other

Equipment Records:

I04 - Overfill - Product Level Gauge (A/G)
J02 - Dispenser - Suction Dispenser
B00 - Tank External Protection - None
C00 - Pipe Location - No Piping
F00 - Pipe External Protection - None
H00 - Tank Leak Detection - None
L09 - Piping Leak Detection - Exempt Suction Piping
A01 - Tank Internal Protection - Epoxy Liner
D01 - Pipe Type - Steel/Carbon Steel/Iron

Map ID
Direction
Distance
Elevation

MAP FINDINGS

Site

Database(s)

EDR ID Number
EPA ID Number

STEVE BALDO LINCOLN MERCURY (Continued)

U003318272

Tank Location: G99 - Tank Secondary Containment - Other
1
Tank Type: Steel/Carbon Steel/Iron
Tank Status: In Service
Pipe Model: Not reported
Install Date: 04/01/1988
Capacity Gallons: 275
Tightness Test Method: NN
Date Test: Not reported
Next Test Date: Not reported
Date Tank Closed: Not reported
Register: True
Modified By: TRANSLAT
Last Modified: 04/14/2017
Material Name: other

Tank Number: 6
Tank Id: 167803
Material Code: 9999
Common Name of Substance: Other

Equipment Records:

I04 - Overfill - Product Level Gauge (A/G)
J02 - Dispenser - Suction Dispenser
A01 - Tank Internal Protection - Epoxy Liner
H00 - Tank Leak Detection - None
L09 - Piping Leak Detection - Exempt Suction Piping
B00 - Tank External Protection - None
C00 - Pipe Location - No Piping
F00 - Pipe External Protection - None
D01 - Pipe Type - Steel/Carbon Steel/Iron
G99 - Tank Secondary Containment - Other

Tank Location: 1
Tank Type: Steel/Carbon Steel/Iron
Tank Status: In Service
Pipe Model: Not reported
Install Date: 04/01/1988
Capacity Gallons: 260
Tightness Test Method: NN
Date Test: Not reported
Next Test Date: Not reported
Date Tank Closed: Not reported
Register: True
Modified By: TRANSLAT
Last Modified: 04/14/2017
Material Name: other

Map ID
Direction
Distance
Elevation

MAP FINDINGS

Site

Database(s)

EDR ID Number
EPA ID Number

F22 **PREMIER GOURMET**
Target **3904 MAPLE RD**
Property **AMHERST, NY 14226**

NY AIRS **S121492793**
N/A

Site 6 of 9 in cluster F

Actual: **584 ft.** **AIRS:**
Focus Map: **6** Permit Type: AFR
Permit Status: Issued
Issue Date: 05/16/2012
Expiration Date: Not reported
County Fips: Not reported
DEC Id: 9142200545
Emission Unit Id: Not reported
Process Id: Not reported
Contaminant Name/cas: Not reported
Epa Control Code: Not reported
Contol Eff: Not reported
Emissions: Not reported
Unit: Not reported
Auth Type Code: 2
Latitude: Not reported
Longitude: Not reported

G23 **GOLDOME**
Target **3840 MAPLE ROAD**
Property **AMHERST, NY**

NY Spills **S104497560**
N/A

Site 1 of 3 in cluster G

Actual: **584 ft.** **SPILLS:**
Focus Map: **6** Spill Number/Closed Date: 8702308 / 1987-06-25
Facility ID: 8702308
Facility Type: ER
DER Facility ID: 192836
Site ID: 234040
DEC Region: 9
Spill Cause: Unknown
Spill Class: D6
SWIS: 1522
Spill Date: 1987-06-17
Investigator: ROSS
Referred To: Not reported
Reported to Dept: 1987-06-17
CID: Not reported
Water Affected: Not reported
Spill Source: Gasoline Station or other PBS Facility
Spill Notifier: Fire Department
Cleanup Ceased: 1987-06-25
Cleanup Meets Std: True
Last Inspection: 1987-06-25
Recommended Penalty: False
UST Trust: False
Remediation Phase: 0
Date Entered In Computer: 1987-06-22
Spill Record Last Update: 2000-07-25
Spiller Name: Not reported
Spiller Company: UNKNOWN
Spiller Address: Not reported
Spiller Company: 999

Map ID
Direction
Distance
Elevation

MAP FINDINGS

Site

Database(s)

EDR ID Number
EPA ID Number

GOLDOME (Continued)

S104497560

Contact Name: Not reported
DEC Memo: "Prior to Sept, 2004 data translation this spill Lead_DEC Field was
LQR // : RLL SITE INSP. 06/17/87, CONTAMINATION FOUND, REFERRED TO
SPILL UNIT 06/17/87. // : LQR SITE INSP. NO CONTAMINATION FOUND. "
Remarks: ""
All Materials:
Site ID: 234040
Operable Unit ID: 906598
Operable Unit: 01
Material ID: 468610
Material Code: 0009
Material Name: gasoline
Case No.: Not reported
Material FA: Petroleum
Quantity: .00
Units: G
Recovered: .00
Oxygenate: Not reported

E24
Target
Property

NOCO ENERGY STATION
MAPLE AND SWEETHOME
AMHERST, NY

NY LTANKS **S102960661**
N/A

Site 2 of 2 in cluster E

Actual:
595 ft.
Focus Map:
7

LTANKS:
Spill Number/Closed Date: 9709710 / 1998-03-11
Facility ID: 9709710
Site ID: 199745
Spill Date: 1997-11-19
Spill Cause: Tank Overfill
Spill Source: Gasoline Station or other PBS Facility
Spill Class: B3
Cleanup Ceased: Not reported
SWIS: 1522
Investigator: COOKE
Referred To: Not reported
Reported to Dept: 1997-11-20
CID: 999
Water Affected: Not reported
Spill Notifier: Other
Last Inspection: Not reported
Recommended Penalty: False
Meets Standard: False
UST Involvement: True
Remediation Phase: 0
Date Entered In Computer: 1997-11-20
Spill Record Last Update: 1998-03-17
Spiller Name: GARY ROESCH
Spiller Company: NOCO ENERGY
Spiller Address: 700 GRAND ISLAND BLVD
Spiller County: 001
Spiller Contact: Not reported
Spiller Phone: Not reported
Spiller Extention: Not reported
DEC Region: 9

Map ID
Direction
Distance
Elevation

MAP FINDINGS

EDR ID Number
EPA ID Number

NOCO ENERGY STATION (Continued)

S102960661

DER Facility ID: 166230
DEC Memo: "Prior to Sept, 2004 data translation this spill Lead_DEC Field was JDC 12/2/97: INSPECTED SITE AND FOUND REMOVAL OF TANKS AND SOIL COMPLETED. JDC SENT GENERAL CLEANUP LETTER. 12/23/97: JDC RECEIVED POST TEST RESULTS AND FOUND MINOR VIOLATIONS OF STARS. SOIL DISPOSED OF TO NOCO'S FACILITY. BASED ON THIS INFORMATION SITE WILL BE MADE INACTIVE. NO FURTHER ACTION REQUIRED. "
Remarks: "2 - 10 k fiberglass and 1-4k tank removed contamination soil found all spills being tranported to river road treatment facility at noco"

All Materials:

Site ID: 199745
Operable Unit ID: 1052741
Operable Unit: 01
Material ID: 328042
Material Code: 0008
Material Name: diesel
Case No.: Not reported
Material FA: Petroleum
Quantity: .00
Units: G
Recovered: .00
Oxygenate: Not reported

Site ID: 199745
Operable Unit ID: 1052741
Operable Unit: 01
Material ID: 328043
Material Code: 0009
Material Name: gasoline
Case No.: Not reported
Material FA: Petroleum
Quantity: .00
Units: G
Recovered: .00
Oxygenate: Not reported

25
Target
Property
GAS STATION
4146 MAPLE ROAD
AMHERST, NY 14226

NY Spills
S110612014
N/A

Actual:
599 ft.
Focus Map:
7

SPILLS:
Spill Number/Closed Date: 1008446 / 2010-12-15
Facility ID: 1008446
Facility Type: ER
DER Facility ID: 396959
Site ID: 441937
DEC Region: 9
Spill Cause: Equipment Failure
Spill Class: C3
SWIS: 1522
Spill Date: 2010-11-11
Investigator: RJJONAK
Referred To: Not reported
Reported to Dept: 2010-11-11
CID: Not reported
Water Affected: Not reported

Map ID
Direction
Distance
Elevation

MAP FINDINGS

Site

Database(s)

EDR ID Number
EPA ID Number

GAS STATION (Continued)

S110612014

Spill Source: Gasoline Station or other PBS Facility
Spill Notifier: DEC
Cleanup Ceased: Not reported
Cleanup Meets Std: True
Last Inspection: Not reported
Recommended Penalty: False
UST Trust: False
Remediation Phase: 0
Date Entered In Computer: 2010-11-11
Spill Record Last Update: 2010-12-15
Spiller Name: ARUNDEEH VIG
Spiller Company: ARUNDEEH VIG
Spiller Address: 4146 MAPLE ROAD
Spiller Company: 999
Contact Name: ARUNDEEH VIG
DEC Memo: "11/11/2010: ECO MIKE PHELPS AT SITE AT 1730...HE SAID THAT HE OBSERVED A GASOLINE ODOR,DURING A PBS INSPECTION,COMING FROM A VALVE UNDER THE UST TANK TOP COVER...BOBBIE VIG,STATION OWNER,HAS HIRED A TECHICIAN TO INSPECT THIS TOMORROW AND HE WILL CONTACT ME OF THE RESULTS...ECO PHELPS DID NOT OBSERVE ANY FUEL SPILLAGE,JUST A PETROLEUM ODOR. 12/3/2010: BOBBIE VIV TELECON RJJ,HE SAID THAT THEIR CONTRACTOR DID NOT FIND ANY PROBLEMS,ONLY WATER,AND NO PETROLEUM ODORS OF ANY KIND...THEY PUMPED OUT THE WATER AND WILL HAVE THIS DISPOSED OF...MR. VIG WILL SEND ME THE DISPOSAL RECEIPTS. 12/13/2010: RECEIVED THE DISPOSAL RECEIPTS FROM RUSSO'S DEVELOPMENT,WHO WERE HIRED BY THE PROPERTY OWNER,FOR THE WATER PUMPED OUT FROM THE SUMPS,WHICH WAS TAKEN TO INDUSTRIAL OIL TANK SERVICE CORP. IN ORISKANY,NY...THE WATER HAS BEEN PUMPED OUT OF THE SUMPS & PROPERLY DISPOSED OF...NO FURTHER ACTION NEEDED...SPILL CLOSED OUT."

Remarks: "Following up on complaint from spills Ray Jonak. Valve on top of the tank is leaking, Arundeeh has a Technican coming tomorrow to fix the tank."

All Materials:

Site ID: 441937
Operable Unit ID: 1192469
Operable Unit: 01
Material ID: 2187798
Material Code: 0009
Material Name: gasoline
Case No.: Not reported
Material FA: Petroleum
Quantity: Not reported
Units: Not reported
Recovered: Not reported
Oxygenate: Not reported

H26 UNIVERSITY MOBILE STATION
Target 4264 MAPLE RD
Property BUFFALO, NY 14226

EDR Hist Auto 1022026584
N/A

Site 1 of 5 in cluster H

Actual: EDR Hist Auto
595 ft.

Focus Map: Year: Name:
7 1972 UNIVERSITY MOBILE STATION

Type:
Gasoline Service Stations

Map ID
Direction
Distance
Elevation

MAP FINDINGS

Site

Database(s)

EDR ID Number
EPA ID Number

27
Target
Property

NIAGARA MOHAWK TRANSFORME
NORTH BAILEY & MAPLE ROAD
AMHERST, NY

NY Spills **S102963715**
N/A

Actual:
587 ft.

Focus Map:
7

SPILLS:

Spill Number/Closed Date: 9708434 / 1999-08-27
Facility ID: 9708434
Facility Type: ER
DER Facility ID: 125352
Site ID: 147231
DEC Region: 9
Spill Cause: Traffic Accident
Spill Class: C3
SWIS: 1522
Spill Date: 1997-10-18
Investigator: SACALAND
Referred To: Not reported
Reported to Dept: 1997-10-18
CID: 369
Water Affected: Not reported
Spill Source: Commercial/Industrial
Spill Notifier: Other
Cleanup Ceased: Not reported
Cleanup Meets Std: True
Last Inspection: 1997-10-28
Recommended Penalty: False
UST Trust: False
Remediation Phase: 0
Date Entered In Computer: 1997-10-18
Spill Record Last Update: 1999-09-08
Spiller Name: FRANK GRABOWSKI
Spiller Company: NIAGARA MOHAWK
Spiller Address: 300 ERIE BOULEVARD WEST
Spiller Company: 001
Contact Name: DON STAMER
DEC Memo: "Prior to Sept, 2004 data translation this spill Lead_DEC Field was
SAC 10/27/97: SAC TELECON FRANK GRABOWSKI, NIAGARA MOHAWK, SPILL
LOCATION WAS IN BACK OF THE SCOTCH & SIRLOIN ON A TRANSFORMER PAD.
POSSIBLE PCB OIL. 10/28/97: SAC SITE INSPECTION, NOTED STAIN ON THE
PAD AND SOME CRUSHED STONE THAT WAS STAINED. 10/30/97: SAC TELECON
FRANK GRABOWSKI, HE HAD INSPECTED SITE AND ALSO NOTED THE STAINING,
HE IS HAVING EP&S PERFORM FURTHER CLEANUP & WILL WIPE TEST THE PAD IN
CASE IT IS PCB OIL. 12/06/97: SAC SITE INSPECTION, STAINING WAS GONE.
12/08/97: SAC RECEIVED CONFIRMATORY ANALYTICAL RESULTS. 12/10/97: SAC
TELECON TO LINDA SCOTT, EP&S, REGARDING CONFIRMATORY RESULTS, RESULTS
WERE REPORTED AS ug/WIPE, PER LINDA SCOTT WIPE SIZE WAS 10 cm x 10
cm, THEREFORE THE UNIT WIPE = 100 sq.cm. SAC TELECON CAMERON
O'CONNOR, NYSDOH, LEVELS REPORTED WERE BELOW EPA GUIDANCE VALUES FOR
CLEANUP LEVELS. 08/18/99: SAC DRAFTED LETTER REQUESTING DISPOSAL
RECEIPTS BY 9/30/99. 08/27/99: SAC RECEIVED DISPOSAL RECEIPT."
Remarks: "car hit pole causing transformer leak to concrete. pads and boons
applied. spill contained and all will be recovered."

All Materials:

Site ID: 147231
Operable Unit ID: 1054977
Operable Unit: 01
Material ID: 330410
Material Code: 0020A
Material Name: transformer oil

Map ID
Direction
Distance
Elevation

MAP FINDINGS

Site

Database(s)

EDR ID Number
EPA ID Number

NIAGARA MOHAWK TRANSFORME (Continued)

S102963715

Case No.: Not reported
Material FA: Petroleum
Quantity: 10.00
Units: G
Recovered: 10.00
Oxygenate: Not reported

28
Target
Property

UNKNOWN SUBSTANCE
730 ALBERTA DR
AMHERST, NY

NY Spills S105235461
N/A

SPILLS:

Actual:
585 ft.

Focus Map:
6

Spill Number/Closed Date: 0107228 / 2001-10-15
Facility ID: 0107228
Facility Type: ER
DER Facility ID: 127911
Site ID: 150423
DEC Region: 9
Spill Cause: Unknown
Spill Class: E5
SWIS: 1522
Spill Date: 2001-10-12
Investigator: BRENNAN
Referred To: Not reported
Reported to Dept: 2001-10-12
CID: 252
Water Affected: Not reported
Spill Source: Unknown
Spill Notifier: Local Agency
Cleanup Ceased: Not reported
Cleanup Meets Std: True
Last Inspection: Not reported
Recommended Penalty: False
UST Trust: False
Remediation Phase: 0
Date Entered In Computer: 2001-10-12
Spill Record Last Update: 2002-02-08
Spiller Name: Not reported
Spiller Company: UNKNOWN
Spiller Address: Not reported
Spiller Company: 999
Contact Name: UNK
DEC Memo:

Remarks:

"Prior to Sept, 2004 data translation this spill Lead_DEC Field was
KAB 10/15/01: KAB RECEIVED REPORT OF WHITE POWDERY SUBSTANCE IN ROLL
OF COINS. ERIE COUNTY EMERGENCY SERVICES WILL RESPOND. NO ACTION BY
SPILLS NECESSARY. CLOSE OUT. "
"POLICE DEPT AND FBI ON WAY TO AMBERCROMBIE AND FINCH AT BOULEVARD
MALL TO INTERVIEW SUBJ WHO STATES THEY DISCOVERED WHITE POWDER IN A
ROLL OF COINS."

All Materials:

Site ID: 150423
Operable Unit ID: 844282
Operable Unit: 01
Material ID: 532056
Material Code: 0064A
Material Name: unknown material

Map ID
Direction
Distance
Elevation

MAP FINDINGS

Site

Database(s)

EDR ID Number
EPA ID Number

UNKNOWN SUBSTANCE (Continued)

S105235461

Case No.: Not reported
Material FA: Other
Quantity: .00
Units: G
Recovered: .00
Oxygenate: Not reported

F29 **BRIDGESTONE FIRESTONE**
Target **3931 MAPLE RD**
Property **AMHERST, NY 14226**

RCRA NonGen / NLR **1000789437**
FINDS **NYD987008984**
ECHO

Site 7 of 9 in cluster F

Actual:
584 ft.

RCRA NonGen / NLR:

Date form received by agency: 01/01/2007

Focus Map:
6

Facility name: BRIDGESTONE FIRESTONE
Facility address: 3931 MAPLE RD
AMHERST, NY 14226-1043

EPA ID: NYD987008984
Mailing address: RTE 9 SUITE 411
WOODBIDGE, NY 07095

Contact: Not reported
Contact address: RTE 9 SUITE 411
WOODBIDGE, NY 07095

Contact country: US
Contact telephone: Not reported
Contact email: Not reported
EPA Region: 02
Classification: Non-Generator

Description: Handler: Non-Generators do not presently generate hazardous waste

Owner/Operator Summary:

Owner/operator name: BRIDGESTONE FIRESTONE
Owner/operator address: 900 RTE 9 SUITE 411
WOODBIDGE, NJ 07095

Owner/operator country: US
Owner/operator telephone: 908-855-1900
Owner/operator email: Not reported
Owner/operator fax: Not reported
Owner/operator extension: Not reported
Legal status: Private
Owner/Operator Type: Operator
Owner/Op start date: Not reported
Owner/Op end date: Not reported

Owner/operator name: BRIDGESTONE FIRESTONE
Owner/operator address: 900 RTE 9 SUITE 411
WOODBIDGE, NJ 07095

Owner/operator country: US
Owner/operator telephone: 908-855-1900
Owner/operator email: Not reported
Owner/operator fax: Not reported
Owner/operator extension: Not reported
Legal status: Private
Owner/Operator Type: Owner
Owner/Op start date: Not reported

Map ID
Direction
Distance
Elevation

MAP FINDINGS

Site

Database(s)

EDR ID Number
EPA ID Number

BRIDGESTONE FIRESTONE (Continued)

1000789437

Owner/Op end date: Not reported

Handler Activities Summary:

U.S. importer of hazardous waste: No
Mixed waste (haz. and radioactive): No
Recycler of hazardous waste: No
Transporter of hazardous waste: No
Treater, storer or disposer of HW: No
Underground injection activity: No
On-site burner exemption: No
Furnace exemption: No
Used oil fuel burner: No
Used oil processor: No
User oil refiner: No
Used oil fuel marketer to burner: No
Used oil Specification marketer: No
Used oil transfer facility: No
Used oil transporter: No

Historical Generators:

Date form received by agency: 01/01/2006
Site name: BRIDGESTONE FIRESTONE
Classification: Not a generator, verified

Date form received by agency: 07/08/1999
Site name: BRIDGESTONE FIRESTONE
Classification: Not a generator, verified

Date form received by agency: 07/14/1992
Site name: BRIDGESTONE FIRESTONE
Classification: Large Quantity Generator

. Waste code: D001
. Waste name: IGNITABLE HAZARDOUS WASTES ARE THOSE WASTES WHICH HAVE A FLASHPOINT OF LESS THAN 140 DEGREES FAHRENHEIT AS DETERMINED BY A PENSKEY-MARTENS CLOSED CUP FLASH POINT TESTER. ANOTHER METHOD OF DETERMINING THE FLASH POINT OF A WASTE IS TO REVIEW THE MATERIAL SAFETY DATA SHEET, WHICH CAN BE OBTAINED FROM THE MANUFACTURER OR DISTRIBUTOR OF THE MATERIAL. LACQUER THINNER IS AN EXAMPLE OF A COMMONLY USED SOLVENT WHICH WOULD BE CONSIDERED AS IGNITABLE HAZARDOUS WASTE.

. Waste code: D008
. Waste name: LEAD

. Waste code: D018
. Waste name: BENZENE

Violation Status: No violations found

FINDS:

Registry ID: 110004492692

Environmental Interest/Information System

RCRAInfo is a national information system that supports the Resource Conservation and Recovery Act (RCRA) program through the tracking of events and activities related to facilities that generate, transport,

Map ID
Direction
Distance
Elevation

MAP FINDINGS

Site

Database(s)

EDR ID Number
EPA ID Number

BRIDGESTONE FIRESTONE (Continued)

1000789437

and treat, store, or dispose of hazardous waste. RCRAInfo allows RCRA program staff to track the notification, permit, compliance, and corrective action activities required under RCRA.

[Click this hyperlink](#) while viewing on your computer to access additional FINDS: detail in the EDR Site Report.

ECHO:

Envid: 1000789437
Registry ID: 110004492692
DFR URL: <http://echo.epa.gov/detailed-facility-report?fid=110004492692>

**F30
Target
Property**

**FIRESTONE
3931 MAPLE ROAD
AMHERST, NY**

NY LTANKS

**S100494703
N/A**

Site 8 of 9 in cluster F

**Actual:
584 ft.**

**Focus Map:
6**

LTANKS:

Spill Number/Closed Date: 9212411 / 1993-02-03
Facility ID: 9212411
Site ID: 231424
Spill Date: 1992-08-05
Spill Cause: Tank Failure
Spill Source: Gasoline Station or other PBS Facility
Spill Class: E6
Cleanup Ceased: 1993-02-03
SWIS: 1522
Investigator: RMCROSSE
Referred To: Not reported
Reported to Dept: 1993-01-19
CID: Not reported
Water Affected: Not reported
Spill Notifier: Responsible Party
Last Inspection: Not reported
Recommended Penalty: False
Meets Standard: True
UST Involvement: False
Remediation Phase: 0
Date Entered In Computer: 1993-02-03
Spill Record Last Update: 2002-03-22
Spiller Name: Not reported
Spiller Company: BRIDGESTONE/FIRESTONE
Spiller Address: 1200 FIRESTONE PARKWAY
Spiller County: 001
Spiller Contact: Not reported
Spiller Phone: Not reported
Spiller Extention: Not reported
DEC Region: 9
DER Facility ID: 190730
DEC Memo: "Prior to Sept, 2004 data translation this spill Lead_DEC Field was RMC 02/02/93: RMC/REVIEVED REPORT, NO ACTION REQUIRED....CLOSE OUT. "
Remarks: "TANK REMOVAL - 550-GAL. WASTE OIL."

All Materials:

Site ID: 231424
Operable Unit ID: 976906

Map ID
Direction
Distance
Elevation

MAP FINDINGS

Site

Database(s)

EDR ID Number
EPA ID Number

FIRESTONE (Continued)

S100494703

Operable Unit: 01
Material ID: 402265
Material Code: 0022
Material Name: waste oil/used oil
Case No.: Not reported
Material FA: Petroleum
Quantity: .00
Units: L
Recovered: .00
Oxygenate: Not reported

F31 **FIRESTONE COMPLETE AUTO CARE #018112**
Target **3931 MAPLE ROAD**
Property **AMHERST, NY 14226**

NY AST **U003400028**
N/A

Site 9 of 9 in cluster F

Actual:
584 ft.
Focus Map:
6

AST:
Region: STATE
DEC Region: 9
Site Status: Active
Facility Id: 9-600298
Program Type: PBS
UTM X: 188744.80052
UTM Y: 4766849.89887
Expiration Date: 05/13/2022
Site Type: Auto Service/Repair (No Gasoline Sales)

Affiliation Records:
Site Id: 55156
Affiliation Type: Facility Owner
Company Name: JC PENNEY CO INC
Contact Type: ENVIRONMENTAL MANAGER
Contact Name: DEBRA HAMLIN
Address1: PO BOX 659000; ATTN: REAL ESTATE COUNSEL
Address2: Not reported
City: DALLAS
State: TX
Zip Code: 75236
Country Code: 001
Phone: (972) 431-1000
EMail: Not reported
Fax Number: Not reported
Modified By: AESKALSK
Date Last Modified: 2018-01-16

Site Id: 55156
Affiliation Type: Mail Contact
Company Name: BRIDGESTONE RETAIL OPERATIONS LLC
Contact Type: Not reported
Contact Name: DEBRA HAMLIN- BSRO
Address1: 200 4TH AVE SOUTH
Address2: ATTN: ENVIRONMENTAL DEPT. - BSRO
City: NASHVILLE
State: TN
Zip Code: 37201
Country Code: 001

Map ID
Direction
Distance
Elevation

MAP FINDINGS

Site

Database(s)

EDR ID Number
EPA ID Number

FIRESTONE COMPLETE AUTO CARE #018112 (Continued)

U003400028

Phone: (615) 937-9379
EMail: ENVGEN@BFRC.COM
Fax Number: Not reported
Modified By: AESKALSK
Date Last Modified: 2018-01-16

Site Id: 55156
Affiliation Type: Facility Operator
Company Name: FIRESTONE COMPLETE AUTO CARE #30F2
Contact Type: Not reported
Contact Name: MARK SCHMIEGEL
Address1: Not reported
Address2: Not reported
City: Not reported
State: NN
Zip Code: Not reported
Country Code: 001
Phone: (716) 837-7721
EMail: Not reported
Fax Number: Not reported
Modified By: AESKALSK
Date Last Modified: 2015-04-24

Site Id: 55156
Affiliation Type: Emergency Contact
Company Name: SMBC LEASING & FINANCE INC.
Contact Type: Not reported
Contact Name: MARK SCHMIEGEL
Address1: Not reported
Address2: Not reported
City: Not reported
State: NN
Zip Code: Not reported
Country Code: 999
Phone: (716) 289-6215
EMail: Not reported
Fax Number: Not reported
Modified By: AESKALSK
Date Last Modified: 2015-04-24

Tank Info:

Tank Number: 1
Tank Id: 172331
Material Code: 0022
Common Name of Substance: Waste Oil/Used Oil

Equipment Records:

E00 - Piping Secondary Containment - None
L09 - Piping Leak Detection - Exempt Suction Piping
A00 - Tank Internal Protection - None
B01 - Tank External Protection - Painted/Asphalt Coating
G09 - Tank Secondary Containment - Modified Double-Walled
(Aboveground)
I03 - Overfill - Automatic Shut-Off
K00 - Spill Prevention - None

Map ID
Direction
Distance
Elevation

MAP FINDINGS

Site

Database(s)

EDR ID Number
EPA ID Number

FIRESTONE COMPLETE AUTO CARE #018112 (Continued)

U003400028

D02 - Pipe Type - Galvanized Steel
F00 - Pipe External Protection - None
C01 - Pipe Location - Aboveground
I04 - Overfill - Product Level Gauge (A/G)
J02 - Dispenser - Suction Dispenser
H06 - Tank Leak Detection - Impervious Barrier/Concrete Pad (A/G)
3
Tank Location: Steel/Carbon Steel/Iron
Tank Type: In Service
Tank Status: Not reported
Pipe Model: 11/01/1990
Install Date: 300
Capacity Gallons: NN
Tightness Test Method: Not reported
Date Test: Not reported
Next Test Date: Not reported
Date Tank Closed: True
Register: AESKALSK
Modified By: 01/16/2018
Last Modified: waste oil/used oil
Material Name:

I32

Target 4053 MAPLE RD
Property BUFFALO, NY 14226

NY COOLING TOWERS S122436426
N/A

Site 1 of 3 in cluster I

Actual: COOLING TOWERS:
592 ft. Equipment Unique ID: 12381
Focus Map: Equipment Borough: 4053
7 Intended Use: Air Conditioning
Manufacturer: Evapco
Model: LSWA-41-2
Cooling Capacity: 100
Cooling Capacity Unit: Tonnage
Commissioned Date: 05/21/1987
Inspection Date: 08/09/2018
Date of Bacteriological Collection: 08/09/2018
Date of Legionella Collection: 08/09/2018
Last Legionella Result > 1,000 CFU/mL: no
Latitude: 42.99077647
Longitude: -78.810123777

I33

Target 4053 MAPLE RD
Property BUFFALO, NY 14226

NY COOLING TOWERS S122436424
N/A

Site 2 of 3 in cluster I

Actual: COOLING TOWERS:
592 ft. Equipment Unique ID: 12379
Focus Map: Equipment Borough: 4053
7 Intended Use: Air Conditioning
Manufacturer: Evapco
Model: LSW-58C
Cooling Capacity: 100

Map ID
Direction
Distance
Elevation

MAP FINDINGS

Site

Database(s)

EDR ID Number
EPA ID Number

(Continued)

S122436424

Cooling Capacity Unit: Tonnage
Commissioned Date: 05/21/1986
Inspection Date: 08/09/2018
Date of Bacteriological Collection: 08/09/2018
Date of Legionella Collection: 08/09/2018
Last Legionella Result > 1,000 CFU/mL: no
Latitude: 42.99077647
Longitude: -78.810123777

I34

Target 4053 MAPLE RD
Property BUFFALO, NY 14226

NY COOLING TOWERS S122436425
N/A

Site 3 of 3 in cluster I

Actual: 592 ft. COOLING TOWERS:
Equipment Unique ID: 12380
Equipment Borough: 4053
Focus Map: 7 Intended Use: Air Conditioning
Manufacturer: BAC
Model: F-1742KMR
Cooling Capacity: 75
Cooling Capacity Unit: Tonnage
Commissioned Date: 05/21/1987
Inspection Date: 08/09/2018
Date of Bacteriological Collection: 08/09/2018
Date of Legionella Collection: 08/09/2018
Last Legionella Result > 1,000 CFU/mL: no
Latitude: 42.99077647
Longitude: -78.810123777

35 NIAGARA MOHAWK TRANSFORME
Target 4215 MAPLE ROAD
Property AMHERST, NY

NY Spills S103274443
N/A

SPILLS:

Actual: 596 ft. Spill Number/Closed Date: 9802064 / 1998-05-19
Facility ID: 9802064
Facility Type: ER
Focus Map: 7 DER Facility ID: 107700
Site ID: 124354
DEC Region: 9
Spill Cause: Equipment Failure
Spill Class: D4
SWIS: 1522
Spill Date: 1998-05-17
Investigator: SORGI
Referred To: Not reported
Reported to Dept: 1998-05-17
CID: 365
Water Affected: Not reported
Spill Source: Commercial/Industrial
Spill Notifier: Responsible Party
Cleanup Ceased: Not reported
Cleanup Meets Std: True
Last Inspection: Not reported

Map ID
Direction
Distance
Elevation

MAP FINDINGS

Site

Database(s)

EDR ID Number
EPA ID Number

NIAGARA MOHAWK TRANSFORME (Continued)

S103274443

Recommended Penalty: False
UST Trust: False
Remediation Phase: 0
Date Entered In Computer: 1998-05-17
Spill Record Last Update: 1998-05-21
Spiller Name: Not reported
Spiller Company: NIAGARA MOHAWK
Spiller Address: 300 ERIE BLVD
Spiller Company: 001
Contact Name: Not reported
DEC Memo: "Prior to Sept, 2004 data translation this spill Lead_DEC Field was
MJS 05/19/98: SPILL RECEIVED OVER WEEKEND - NO CALL OUT - MINOR
QUANTITY. SPILL CLEANED BY NIAGARA MOHAWK. NO FURTHER ACTION
REQUIRED. MJS CLOSE FILE."
Remarks: "WIRE SHORTED OUT ON SIDE OF TRANSFORMER & BLEW A HOLE IN IT"

All Materials:

Site ID: 124354
Operable Unit ID: 1060128
Operable Unit: 01
Material ID: 323967
Material Code: 0020A
Material Name: transformer oil
Case No.: Not reported
Material FA: Petroleum
Quantity: 5.00
Units: G
Recovered: 5.00
Oxygenate: Not reported

J36 WILSON FARMS
Target 1244 NIAGARA FALLS BLVD.
Property TONAWANDA, NY

NY Spills S102175078
N/A

Site 1 of 8 in cluster J

Actual:
588 ft.

Focus Map:
6

SPILLS:
Spill Number/Closed Date: 9213436 / 1993-03-12
Facility ID: 9213436
Facility Type: ER
DER Facility ID: 93816
Site ID: 106501
DEC Region: 9
Spill Cause: Equipment Failure
Spill Class: B3
SWIS: 1564
Spill Date: 1993-03-01
Investigator: RMCROSSE
Referred To: Not reported
Reported to Dept: 1993-03-01
CID: Not reported
Water Affected: Not reported
Spill Source: Commercial Vehicle
Spill Notifier: Other
Cleanup Ceased: 1993-03-12
Cleanup Meets Std: True
Last Inspection: 1993-03-03

Map ID
Direction
Distance
Elevation

MAP FINDINGS

Site

Database(s)

EDR ID Number
EPA ID Number

WILSON FARMS (Continued)

S102175078

Recommended Penalty: False
UST Trust: False
Remediation Phase: 0
Date Entered In Computer: 1993-03-08
Spill Record Last Update: 1993-03-15
Spiller Name: Not reported
Spiller Company: RYDER TRUCK RENTAL
Spiller Address: 2834 KENMORE AVENUE
Spiller Company: 001
Contact Name: Not reported
DEC Memo: "Prior to Sept, 2004 data translation this spill Lead_DEC Field was RMC 03/01/93: RMC/JIM JEZIORSKI, DRIVER/SITE - CROSSOVER FAILED, CAUSE UNKNOWN. LEAK WAS REPAIRED BY 1400. LOST 20-40 GALS. TO LOT. SPILL COVERS 150' X 150' AREA OF LOT; LARGE AMOUNT OF SNOW & ICE CONTAMINATED. 03/02/93: RMC/RICK BELL, RYDER/PHONE - ADVISED THAT WE REQUIRE PADS TO BE PLACED DAILY WHILE SNOW MELTS AND THE MAINTENANCE OF BOOM AROUND AND IN STORM SEWER DRAIN. TO MEET ON-SITE 3/3/93. 03/03/93: RMC/SITE LOOKED GOOD, SNOW MELTED SOME, LIGHT BROKEN SHEEN, PLACED BOOM AROUND SEWER AS A PRECAUTION. 03/12/93: RMC/RICK BELL/PHONE ADVISED TO CHECK ONE MORE TIME FOR ANY ABSORBANTS THAT NEED TO BE PICKED UP. DISPOSED OF SPILL ABSORBANT BY DOUBLE BAGGING AND IN NORMAL PICK UP.....NO FURTHER ACTION NEEDED, CLOS. "
Remarks: "CROSSOVER FAILED; 30 GALS. LOST TO PARKING LOT."
All Materials:
Site ID: 106501
Operable Unit ID: 980612
Operable Unit: 01
Material ID: 403225
Material Code: 0008
Material Name: diesel
Case No.: Not reported
Material FA: Petroleum
Quantity: 30.00
Units: G
Recovered: 20.00
Oxygenate: Not reported

J37 **MACYS - BOULEVARD HOME #146B**
Target **1255 NIAGARA FALLS BLVD**
Property **AMHERST, NY 14226**

FINDS **1010436143**
ECHO **N/A**

Site 2 of 8 in cluster J

Actual:
589 ft.

FINDS:

Focus Map:
6

Registry ID: 110031350384

Environmental Interest/Information System

RCRAInfo is a national information system that supports the Resource Conservation and Recovery Act (RCRA) program through the tracking of events and activities related to facilities that generate, transport, and treat, store, or dispose of hazardous waste. RCRAInfo allows RCRA program staff to track the notification, permit, compliance, and corrective action activities required under RCRA.

Map ID
Direction
Distance
Elevation

MAP FINDINGS

Site

Database(s)

EDR ID Number
EPA ID Number

MACYS - BOULEVARD HOME #146B (Continued)

1010436143

[Click this hyperlink](#) while viewing on your computer to access additional FINDS: detail in the EDR Site Report.

ECHO:

Envid: 1010436143
Registry ID: 110031350384
DFR URL: <http://echo.epa.gov/detailed-facility-report?fid=110031350384>

J38

Target 1255 NIAGARA FALLS BOULEVARD
Property AMHERST, NY 14226

NY COOLING TOWERS **S121997146**
N/A

Site 3 of 8 in cluster J

Actual: COOLING TOWERS:
589 ft. Equipment Unique ID: 7697
Focus Map: Equipment Borough: 1255
6 Intended Use: Air Conditioning
Manufacturer: BAC
Model: FXT87C
Cooling Capacity: 87
Cooling Capacity Unit: Tonnage
Commissioned Date: 01/01/1990
Inspection Date: 08/23/2017
Date of Bacteriological Collection: 08/23/2017
Date of Legionella Collection: 08/23/2017
Last Legionella Result > 1,000 CFU/mL: no
Latitude: 42.989000885
Longitude: -78.82247957

J39

Target 1255 NIAGARA FALLS BOULEVARD
Property AMHERST, NY 14226

NY COOLING TOWERS **S121997145**
N/A

Site 4 of 8 in cluster J

Actual: COOLING TOWERS:
589 ft. Equipment Unique ID: 7696
Focus Map: Equipment Borough: 1255
6 Intended Use: Air Conditioning
Manufacturer: BAC
Model: 3269
Cooling Capacity: 269
Cooling Capacity Unit: Tonnage
Commissioned Date: 01/01/1990
Inspection Date: 08/23/2017
Date of Bacteriological Collection: 08/23/2017
Date of Legionella Collection: 08/23/2017
Last Legionella Result > 1,000 CFU/mL: no
Latitude: 42.989000885
Longitude: -78.82247957

Map ID
Direction
Distance
Elevation

MAP FINDINGS

EDR ID Number
EPA ID Number

J40
Target
Property

MACYS - BOULEVARD #146
1255 NIAGARA FALLS BLVD
AMHERST, NY 14226

RCRA-CESQG
NY MANIFEST

1010328737
NYR000144683

Site 5 of 8 in cluster J

Actual:
589 ft.

Focus Map:
6

RCRA-CESQG:
Date form received by agency: 02/27/2007
Facility name: MACYS - BOULEVARD #146
Facility address: 1255 NIAGARA FALLS BLVD
AMHERST, NY 14226
EPA ID: NYR000144683
Mailing address: NIAGARA FALLS BLVD
AMHERST, NY 14226
Contact: ELIZABETH M KONKLE
Contact address: RTE 18 SOUTH & RUES LANE MACYS EAST BRUNSWICK #088
EAST BRUNSWICK, NJ 08816
Contact country: US
Contact telephone: 732-631-5593
Contact email: ELIZABETH.KONKLE@MACYS.COM
EPA Region: 02
Classification: Conditionally Exempt Small Quantity Generator
Description: Handler: generates 100 kg or less of hazardous waste per calendar month, and accumulates 1000 kg or less of hazardous waste at any time; or generates 1 kg or less of acutely hazardous waste per calendar month, and accumulates at any time: 1 kg or less of acutely hazardous waste; or 100 kg or less of any residue or contaminated soil, waste or other debris resulting from the cleanup of a spill, into or on any land or water, of acutely hazardous waste; or generates 100 kg or less of any residue or contaminated soil, waste or other debris resulting from the cleanup of a spill, into or on any land or water, of acutely hazardous waste during any calendar month, and accumulates at any time: 1 kg or less of acutely hazardous waste; or 100 kg or less of any residue or contaminated soil, waste or other debris resulting from the cleanup of a spill, into or on any land or water, of acutely hazardous waste

Owner/Operator Summary:

Owner/operator name: MACYS EAST
Owner/operator address: W 7TH ST
CINCINNATI, OH 45202
Owner/operator country: US
Owner/operator telephone: Not reported
Owner/operator email: Not reported
Owner/operator fax: Not reported
Owner/operator extension: Not reported
Legal status: Private
Owner/Operator Type: Owner
Owner/Op start date: 02/01/2006
Owner/Op end date: Not reported

Owner/operator name: MACYS EAST
Owner/operator address: Not reported
Not reported
Owner/operator country: Not reported
Owner/operator telephone: Not reported
Owner/operator email: Not reported
Owner/operator fax: Not reported
Owner/operator extension: Not reported

Map ID
Direction
Distance
Elevation

MAP FINDINGS

Site

Database(s)

EDR ID Number
EPA ID Number

MACYS - BOULEVARD #146 (Continued)

1010328737

Legal status: Private
Owner/Operator Type: Operator
Owner/Op start date: 02/01/2006
Owner/Op end date: Not reported

Handler Activities Summary:

U.S. importer of hazardous waste: No
Mixed waste (haz. and radioactive): No
Recycler of hazardous waste: No
Transporter of hazardous waste: No
Treater, storer or disposer of HW: No
Underground injection activity: No
On-site burner exemption: No
Furnace exemption: No
Used oil fuel burner: No
Used oil processor: No
User oil refiner: No
Used oil fuel marketer to burner: No
Used oil Specification marketer: No
Used oil transfer facility: No
Used oil transporter: No

. Waste code: D001
. Waste name: IGNITABLE HAZARDOUS WASTES ARE THOSE WASTES WHICH HAVE A FLASHPOINT OF LESS THAN 140 DEGREES FAHRENHEIT AS DETERMINED BY A PENSKEY-MARTENS CLOSED CUP FLASH POINT TESTER. ANOTHER METHOD OF DETERMINING THE FLASH POINT OF A WASTE IS TO REVIEW THE MATERIAL SAFETY DATA SHEET, WHICH CAN BE OBTAINED FROM THE MANUFACTURER OR DISTRIBUTOR OF THE MATERIAL. LACQUER THINNER IS AN EXAMPLE OF A COMMONLY USED SOLVENT WHICH WOULD BE CONSIDERED AS IGNITABLE HAZARDOUS WASTE.

Historical Generators:

Date form received by agency: 02/26/2007
Site name: MACYS - BOULEVARD #146
Classification: Conditionally Exempt Small Quantity Generator

Date form received by agency: 02/26/2007
Site name: MACYS - BOULEVARD #146
Classification: Conditionally Exempt Small Quantity Generator

Violation Status: No violations found

NY MANIFEST:

Country: USA
EPA ID: NYR000144683
Facility Status: Not reported
Location Address 1: 1255 NIAGARA FALLS BOULEVARD
Code: BP
Location Address 2: Not reported
Total Tanks: Not reported
Location City: AMHERST
Location State: NY
Location Zip: 14225
Location Zip 4: Not reported

NY MANIFEST:

EPAID: NYR000144683

Map ID
Direction
Distance
Elevation

MAP FINDINGS

Site

Database(s)

EDR ID Number
EPA ID Number

MACYS - BOULEVARD #146 (Continued)

1010328737

Mailing Name: MACY'S EAST STORE #146 BOULEVARD
Mailing Contact: OPERATIONS MANAGER
Mailing Address 1: 1255 NIAGARA FALLS BOULEVARD
Mailing Address 2: Not reported
Mailing City: AMHERST
Mailing State: NY
Mailing Zip: 14225
Mailing Zip 4: Not reported
Mailing Country: USA
Mailing Phone: 7168379400

NY MANIFEST:

Document ID: Not reported
Manifest Status: Not reported
seq: Not reported
Year: 2018
Trans1 State ID: MIK435642742
Trans2 State ID: Not reported
Generator Ship Date: 06/19/2018
Trans1 Recv Date: 06/19/2018
Trans2 Recv Date: Not reported
TSD Site Recv Date: 06/25/2018
Part A Recv Date: Not reported
Part B Recv Date: Not reported
Generator EPA ID: NYR000144683
Trans1 EPA ID: Not reported
Trans2 EPA ID: Not reported
TSD ID 1: MID980991566
TSD ID 2: Not reported
Manifest Tracking Number: 018414677JJK
Import Indicator: N
Export Indicator: N
Discr Quantity Indicator: N
Discr Type Indicator: N
Discr Residue Indicator: N
Discr Partial Reject Indicator: N
Discr Full Reject Indicator: N
Manifest Ref Number: Not reported
Alt Facility RCRA ID: Not reported
Alt Facility Sign Date: Not reported
MGMT Method Type Code: H141
Waste Code: Not reported
Waste Code: Not reported
Waste Code: Not reported
Waste Code: Not reported
Waste Code: Not reported
Waste Code: Not reported
Quantity: 53
Units: P - Pounds
Number of Containers: 1
Container Type: DM - Metal drums, barrels
Handling Method: L Landfill.
Specific Gravity: 1
Waste Code: D001
Waste Code 1_2: Not reported
Waste Code 1_3: Not reported
Waste Code 1_4: Not reported

Map ID
Direction
Distance
Elevation

MAP FINDINGS

Site

Database(s)

EDR ID Number
EPA ID Number

MACYS - BOULEVARD #146 (Continued)

1010328737

Waste Code 1_5: Not reported
Waste Code 1_6: Not reported

[Click this hyperlink](#) while viewing on your computer to access
2 additional NY MANIFEST: record(s) in the EDR Site Report.

J41
Target
Property

MACYS - BOULEVARD HOME #146B
1255 NIAGARA FALLS BLVD
AMHERST, NY 14226

RCRA-CESQG

1010328739
NYR000144691

Site 6 of 8 in cluster J

Actual:
589 ft.

RCRA-CESQG:

Focus Map:
6

Date form received by agency: 02/27/2007
Facility name: MACYS - BOULEVARD HOME #146B
Facility address: 1255 NIAGARA FALLS BLVD
AMHERST, NY 14226
EPA ID: NYR000144691
Mailing address: NIAGARA FALLS BLVD
AMHERST, NY 14226
Contact: ELIZABETH M KONKLE
Contact address: NIAGARA FALLS BLVD
AMHERST, NY 14226
Contact country: US
Contact telephone: 732-631-5593
Contact email: ELIZABETH.KONKLE@MACYS.COM
EPA Region: 02
Classification: Conditionally Exempt Small Quantity Generator
Description: Handler: generates 100 kg or less of hazardous waste per calendar month, and accumulates 1000 kg or less of hazardous waste at any time; or generates 1 kg or less of acutely hazardous waste per calendar month, and accumulates at any time: 1 kg or less of acutely hazardous waste; or 100 kg or less of any residue or contaminated soil, waste or other debris resulting from the cleanup of a spill, into or on any land or water, of acutely hazardous waste; or generates 100 kg or less of any residue or contaminated soil, waste or other debris resulting from the cleanup of a spill, into or on any land or water, of acutely hazardous waste during any calendar month, and accumulates at any time: 1 kg or less of acutely hazardous waste; or 100 kg or less of any residue or contaminated soil, waste or other debris resulting from the cleanup of a spill, into or on any land or water, of acutely hazardous waste

Owner/Operator Summary:

Owner/operator name: MACYS EAST
Owner/operator address: W 7TH ST
CINCINNATI, OH 45202
Owner/operator country: US
Owner/operator telephone: Not reported
Owner/operator email: Not reported
Owner/operator fax: Not reported
Owner/operator extension: Not reported
Legal status: Private
Owner/Operator Type: Owner
Owner/Op start date: 02/01/2006
Owner/Op end date: Not reported

Map ID
Direction
Distance
Elevation

MAP FINDINGS

Site

Database(s)

EDR ID Number
EPA ID Number

MACYS - BOULEVARD HOME #146B (Continued)

1010328739

Owner/operator name: MACYS EAST
Owner/operator address: Not reported
Owner/operator country: Not reported
Owner/operator telephone: Not reported
Owner/operator email: Not reported
Owner/operator fax: Not reported
Owner/operator extension: Not reported
Legal status: Private
Owner/Operator Type: Operator
Owner/Op start date: 02/01/2006
Owner/Op end date: Not reported

Handler Activities Summary:

U.S. importer of hazardous waste: No
Mixed waste (haz. and radioactive): No
Recycler of hazardous waste: No
Transporter of hazardous waste: No
Treater, storer or disposer of HW: No
Underground injection activity: No
On-site burner exemption: No
Furnace exemption: No
Used oil fuel burner: No
Used oil processor: No
User oil refiner: No
Used oil fuel marketer to burner: No
Used oil Specification marketer: No
Used oil transfer facility: No
Used oil transporter: No

. Waste code: D001

. Waste name: IGNITABLE HAZARDOUS WASTES ARE THOSE WASTES WHICH HAVE A FLASHPOINT OF LESS THAN 140 DEGREES FAHRENHEIT AS DETERMINED BY A PENSKEY-MARTENS CLOSED CUP FLASH POINT TESTER. ANOTHER METHOD OF DETERMINING THE FLASH POINT OF A WASTE IS TO REVIEW THE MATERIAL SAFETY DATA SHEET, WHICH CAN BE OBTAINED FROM THE MANUFACTURER OR DISTRIBUTOR OF THE MATERIAL. LACQUER THINNER IS AN EXAMPLE OF A COMMONLY USED SOLVENT WHICH WOULD BE CONSIDERED AS IGNITABLE HAZARDOUS WASTE.

Historical Generators:

Date form received by agency: 02/26/2007
Site name: MACYS - BOULEVARD HOME #146B
Classification: Conditionally Exempt Small Quantity Generator

Date form received by agency: 02/26/2007
Site name: MACYS - BOULEVARD HOME #146B
Classification: Conditionally Exempt Small Quantity Generator

Violation Status: No violations found

Map ID
Direction
Distance
Elevation

MAP FINDINGS

Site

Database(s)

EDR ID Number
EPA ID Number

J42 **KAUFMANN'S DEPARTMENT STORE**
Target **1255 NIAGARA FALLS BLVD**
Property **AMHERST, NY 14226**

NY UST **U004047317**
 N/A

Site 7 of 8 in cluster J

Actual:
589 ft.

UST:

Focus Map:
6

Id/Status: 9-600730 / Unregulated/Closed
Program Type: PBS
Region: STATE
DEC Region: 9
Expiration Date: N/A
UTM X: 188542.36807
UTM Y: 4766611.28829
Site Type: Other Wholesale/Retail Sales

Affiliation Records:

Site Id: 337426
Affiliation Type: Mail Contact
Company Name: KAUFMANN'S DEPARTMENT STORE
Contact Type: Not reported
Contact Name: Not reported
Address1: 1255 NIAGARA FALLS BLVD
Address2: Not reported
City: AMHERST
State: NY
Zip Code: 14226
Country Code: 001
Phone: Not reported
EMail: Not reported
Fax Number: Not reported
Modified By: AESKALSK
Date Last Modified: 2005-02-11

Site Id: 337426
Affiliation Type: Facility Operator
Company Name: KAUFMANN'S DEPARTMENT STORE
Contact Type: Not reported
Contact Name: KAUFMANN'S DEPARTMENT STORE
Address1: Not reported
Address2: Not reported
City: Not reported
State: NN
Zip Code: Not reported
Country Code: 001
Phone: Not reported
EMail: Not reported
Fax Number: Not reported
Modified By: AESKALSK
Date Last Modified: 2005-02-11

Tank Info:

Tank Number: 1
Tank ID: 181982
Tank Status: Closed - Removed
Material Name: Closed - Removed
Capacity Gallons: 16000
Install Date: Not reported

Map ID
Direction
Distance
Elevation

MAP FINDINGS

Site

Database(s)

EDR ID Number
EPA ID Number

KAUFMANN'S DEPARTMENT STORE (Continued)

U004047317

Date Tank Closed: 07/06/1992
Registered: True
Tank Location: Underground
Tank Type: Steel/carbon steel
Material Code: 0001
Common Name of Substance: #2 Fuel Oil (On-Site Consumption)

Tightness Test Method: NN
Date Test: Not reported
Next Test Date: Not reported
Pipe Model: Not reported
Modified By: AESKALSK
Last Modified: 04/14/2017

J43 **FURST ARTHUR**
Target **1226 NIAGARA FLS BD**
Property **TONAWANDA, NY 14150**

EDR Hist Cleaner **1019992500**
N/A

Site 8 of 8 in cluster J

Actual: EDR Hist Cleaner
589 ft.

Focus Map:	Year:	Name:	Type:
6	1969	FURST ARTHUR	Drycleaning Plants, Except Rugs
	1969	FURST ARTHUR	Drycleaning Plants, Except Rugs
	1970	FURST ARTHUR	Drycleaning Plants, Except Rugs
	1971	FURST ARTHUR	Drycleaning Plants, Except Rugs
	1972	FURST ARTHUR	Drycleaning Plants, Except Rugs
	1973	FURST ARTHUR	Drycleaning Plants, Except Rugs

K44 **NIAGARA MOHAWK BOUL. MALL**
Target **1227 NIAGARA FALLS BLVD**
Property **AMHERST, NY**

NY Spills **S102174193**
N/A

Site 1 of 2 in cluster K

Actual: SPILLS:
590 ft. Spill Number/Closed Date: 9106426 / 1991-09-16
Focus Map: Facility ID: 9106426
6 Facility Type: ER
DER Facility ID: 196825
Site ID: 239291
DEC Region: 9
Spill Cause: Equipment Failure
Spill Class: Not reported
SWIS: 1522
Spill Date: 1991-09-14
Investigator: MXFRANKS
Referred To: Not reported
Reported to Dept: 1991-09-14
CID: Not reported
Water Affected: Not reported
Spill Source: Commercial/Industrial
Spill Notifier: Responsible Party
Cleanup Ceased: 1991-09-16
Cleanup Meets Std: True

Map ID
Direction
Distance
Elevation

MAP FINDINGS

Site

Database(s)

EDR ID Number
EPA ID Number

NIAGARA MOHAWK BOUL. MALL (Continued)

S102174193

Last Inspection: 1991-09-14
Recommended Penalty: False
UST Trust: False
Remediation Phase: 0
Date Entered In Computer: 1991-09-16
Spill Record Last Update: 1991-10-07
Spiller Name: Not reported
Spiller Company: NIAGARA MOWHAWK
Spiller Address: DEWEY AVENUE
Spiller Company: 001
Contact Name: Not reported
DEC Memo: "Prior to Sept, 2004 data translation this spill Lead_DEC Field was MF 09/16/91: MF 9/14/91 SITE VISIT,/SPILLER, SMALL AMOUNT OF SPILLAGE CONTAINED IN VAULT. CLEAN UP DEBRIS TO BE TAKEN TO DEWEY AVE FOR EVENTUAL DISPOSAL. NO FURTHER ACTION NECESSARY. "
Remarks: "TRANSFORMER RUSTED, OIL LEAKED INTO VAULT. CLEAN UP CREW ON THE WAY. NO CALL BACK NECESSARY."
All Materials:
Site ID: 239291
Operable Unit ID: 960718
Operable Unit: 01
Material ID: 422131
Material Code: 0016A
Material Name: non PCB oil
Case No.: Not reported
Material FA: Petroleum
Quantity: 10.00
Units: G
Recovered: 9.00
Oxygenate: Not reported

K45
Target
Property
KAUFMANS
1225 NIAGARA FALLS BLVD
AMHERST, NY

NY Spills **S105236058**
N/A

Site 2 of 2 in cluster K

Actual:
590 ft.
Focus Map:
6
SPILLS:
Spill Number/Closed Date: 0175412 / 2001-12-24
Facility ID: 0175412
Facility Type: ER
DER Facility ID: 62190
Site ID: 64576
DEC Region: 9
Spill Cause: Equipment Failure
Spill Class: D4
SWIS: 1522
Spill Date: 2001-10-17
Investigator: RMCROSSE
Referred To: Not reported
Reported to Dept: 2001-11-13
CID: Not reported
Water Affected: Not reported
Spill Source: Commercial/Industrial
Spill Notifier: Other
Cleanup Ceased: Not reported

Map ID
Direction
Distance
Elevation

MAP FINDINGS

Site

Database(s)

EDR ID Number
EPA ID Number

KAUFMANS (Continued)

S105236058

Cleanup Meets Std: True
Last Inspection: Not reported
Recommended Penalty: False
UST Trust: False
Remediation Phase: 0
Date Entered In Computer: 2001-11-13
Spill Record Last Update: 2001-12-24
Spiller Name: Not reported
Spiller Company: KAUFMANS
Spiller Address: 1225 NIAGARA FALLS BLVD
Spiller Company: 001
Contact Name: FRANK REPASKY
DEC Memo: "Prior to Sept, 2004 data translation this spill Lead_DEC Field was
RMC 12/24/01 RMC/FILE. REPORTED AS MINOR PROBLEM, NO ACTION REQUIRED,
ALL WITH IN BUILDING, CLOSE OUT "

Remarks: "CONTAMINATION FOUND WHILE REMOVING HYDRAULIC LIFT. REMOVED 2
buckets. ALREADY INSTALLED NEW ELEVATOR "

All Materials:

Site ID: 64576
Operable Unit ID: 850786
Operable Unit: 01
Material ID: 524745
Material Code: 0010
Material Name: hydraulic oil
Case No.: Not reported
Material FA: Petroleum
Quantity: .00
Units: G
Recovered: .00
Oxygenate: Not reported

46
Target
Property
MIDAS DRAINS
1171 NIAGARA FALLS BLVD
AMHERST, NY

NY Spills **S103829192**
N/A

SPILLS:

Actual:
592 ft.
Focus Map:
6

Spill Number/Closed Date: 9875468 / 1999-10-12
Facility ID: 9875468
Facility Type: ER
DER Facility ID: 257808
Site ID: 319992
DEC Region: 9
Spill Cause: Other
Spill Class: D3
SWIS: 1522
Spill Date: 1999-03-18
Investigator: FXGALLEG
Referred To: Not reported
Reported to Dept: 1999-03-18
CID: Not reported
Water Affected: Not reported
Spill Source: Commercial/Industrial
Spill Notifier: Local Agency
Cleanup Ceased: Not reported
Cleanup Meets Std: True
Last Inspection: 1999-03-18

Map ID
Direction
Distance
Elevation

MAP FINDINGS

Site

Database(s)

EDR ID Number
EPA ID Number

MIDAS DRAINS (Continued)

S103829192

Recommended Penalty: False
UST Trust: False
Remediation Phase: 0
Date Entered In Computer: 1999-03-18
Spill Record Last Update: 1999-10-13
Spiller Name: ANTHONY SERRINO
Spiller Company: ANTHONY SERRIO
Spiller Address: 111 CLEARFIELD
Spiller Company: 001
Contact Name: LARRY HAXTON
DEC Memo: "Prior to Sept, 2004 data translation this spill Lead_DEC Field was
FG 03/18/99: JDC ON SITE, MET JACK CARONE, CARUBBA BROTHERS AND MR
HAXTON OF MIDAS, OBSERVED MINOR AMOUNT OF OIL IN THE EXCAVATION FOR
THE NEW STORM DI. APPLIED SOME SORBENT PADS AND ADVISED THAT THEY BE
DISPOSED TO NORMAL REFUSE FOR NYSDOT. SPOKE WITH MR HAXTON WHO
REPORTED THAT ALL FLOOR WASHINGS GO TO SINGLE FLOOR DRAIN. WASTE OIL
IS COLLECTED IN 275 INDOOR TANK AND RECYCLED. BOTH WASTE OIL AND NEW
OILS ARE KEPT IN DIKE AREA. DRAIN WAS FREE OF OILS, UNKNOWN DISCHARGE
POINT. WILL CONTACT OWNER. SPOKE WITH CARUBBA BROTHERS WHO STATED
THAT ALL FLOOR DRAINAGE GOES TO SEPARTOR TANK, NEWLY INSTALLED TO
REPLACE OLD ONE. SAYS TANK IS EMPTIED ONCE EVERY 2 YEARS, DID NOT
INSPECT. CALLED OWNER ANTHONY SERRINO, HE STATED THE BUILDINGS WERE
CONSTRUCTED IN 52'AND USED SEPTIC TANKS BEFORE THE DRAINAGE WAS
DIRECTED INTO SANITARY, COULD NOT REMEMBER DATE. ADVISED MR SERRINO
THAT HE MUST RETURN A LETTER TO MY ATTENTION STATING THE CURRENT
DRAINAGE POSTER. JDC TELECON TO DON BECKER, TOWN OF AMHERST,
691-4331, AND ADVISED ON THE MATTER. HE WILL INVESTGATE HIS FILES FOR
ANY CURRENT DATA AND CALL BACK. JDC WILL SEND LETTER TP POTENTIAL RP
AFTER WORD FROM AMHERST. 03/22/99: JDC TELECON WITH DON BECKER, TOWN
OF AMHERST, HE WAS ON SITE AND CONFIRMED VIA DYE TESTING THAT TWO
FLOOR DRAINS DISCHARGE TO STORM SEWER. HE ADVISED MR HAXON, MANAGER
AT MIDAS THAT HE MUST SEAL DRAINS PERMENANTLY. JDC TELECON TO MR
HAXTON, HE AGREED TO SEAL DRAINS IN CONCRETE. HE WILL CONTACT MR
SERRINO, OWNER ABOUT THIS ACTION. REQUESTED HE CONTACT ME WHEN WORK
IS COMPLETE. 10/12/99: JDC TELECON FROM DON BECKER, HE HAD INSPECTED
THE FACILITY AND SAID THAT THE DRAINS HAD BEEN FILLED IN. NO FURTHER
WORK IS REQUIRED. THE SITE CAN BE CLOSED."
Remarks: "RECEIVED A CALL FROM DOT THAT OIL WAS DISCOVERD IN STORM CULVERT BOX
BEING REPLACED IN FRONT OF MIDAS/ CARUBBA COLLISION."
All Materials:
Site ID: 319992
Operable Unit ID: 1074895
Operable Unit: 01
Material ID: 307110
Material Code: 0022
Material Name: waste oil/used oil
Case No.: Not reported
Material FA: Petroleum
Quantity: 5.00
Units: G
Recovered: 5.00
Oxygenate: Not reported

Map ID
Direction
Distance
Elevation

MAP FINDINGS

EDR ID Number
EPA ID Number

L47
Target
Property

AUTOMATIC ROLLS/NORTHEAST
NIAGARA FALLS BLVD - MALL
AMHERST, NY

NY Spills **S102178810**
N/A

Site 1 of 6 in cluster L

Actual:
596 ft.

Focus Map:
6

SPILLS:

Spill Number/Closed Date: 9406936 / 1995-06-06
Facility ID: 9406936
Facility Type: ER
DER Facility ID: 212057
Site ID: 259191
DEC Region: 9
Spill Cause: Traffic Accident
Spill Class: C2
SWIS: 1522
Spill Date: 1994-08-22
Investigator: SORGI
Referred To: Not reported
Reported to Dept: 1994-08-22
CID: Not reported
Water Affected: Not reported
Spill Source: Commercial Vehicle
Spill Notifier: Fire Department
Cleanup Ceased: 1995-06-06
Cleanup Meets Std: True
Last Inspection: 1995-08-23
Recommended Penalty: False
UST Trust: False
Remediation Phase: 0
Date Entered In Computer: 1994-08-23
Spill Record Last Update: 1995-07-07
Spiller Name: Not reported
Spiller Company: AUTOMATIC ROLLS/NORTHEAST
Spiller Address: 2 CORCORAN DRIVE
Spiller Company: 001
Contact Name: Not reported
DEC Memo: "Prior to Sept, 2004 data translation this spill Lead_DEC Field was
MJS 08/22/94: 2130 HRS - MJS/JIM ZYMANEK SITE. LEAK STOPPED. SPILLAGE
ON NIAGARA FALLS BLVD AND PARKING LOT. SPEEDI DRI APPLIED BY F.D.
MINOR AMOUNT IN STORM SEWER. COULD NOT REACH ANYONE AT RP PHONE.
HIRED EPS. 08/23/94: 0900 HRS - MJS/JIM ZYMANEK/EPS SITE. EPS DRUMMED
SPEEDI DRI. PRODUCT PADDED OUT OF STORM RECEIVERS. 3 DRUMS WASTE
GENERATED. STAGED ON SITE. CLEANUP COMPLETE. 08/31/94: RECEIVED PAY-
PACK FROM EPS FOR INITIAL RESPONSE. 09/16/94: RECEIVED PAY- PACK FROM
LAB FOR ANALYTICAL. 09/30/94: RECEIVED PAY- PACK FROM EPS FOR
DISPOSAL. 10/03/94: MJS REVIEW FILE. RESPONSIBILITY LETTER SENT TO
RP. 10/11/94: MJS TELECON FROM RON WAWRZASZEK FROM RP. HE WANTS TO
PAY BILL. MJS EXPLAINED TO HIM THAT BILL WILL COME FROM AG'S OFFICE.
05/18/95: MJS REVIEW FILE. NEED DISPOSAL RECEIPT FOR CLOSURE OF FILE.
MJS TELECON TO LINDA CARR(EPS). SHE WILL HAVE RECEIPT FORWARDED. "
Remarks: "ROAD DEBRIS RUPTURED SADDLE TANK."

All Materials:

Site ID: 259191
Operable Unit ID: 1004365
Operable Unit: 01
Material ID: 379960
Material Code: 0008
Material Name: diesel

Map ID
Direction
Distance
Elevation

MAP FINDINGS

Site

Database(s)

EDR ID Number
EPA ID Number

AUTOMATIC ROLLS/NORTHEAST (Continued)

S102178810

Case No.: Not reported
Material FA: Petroleum
Quantity: 60.00
Units: G
Recovered: 60.00
Oxygenate: Not reported

M48 **NYSDOT D257531**
Target **RTE 62 INTERSECTION W RTE 324**
Property **AMHERST, NY 14226**

FINDS **1016255495**
ECHO **N/A**

Site 1 of 3 in cluster M

Actual:
598 ft.

FINDS:

Focus Map:
6

Registry ID: 110008104452

Environmental Interest/Information System

RCRAInfo is a national information system that supports the Resource Conservation and Recovery Act (RCRA) program through the tracking of events and activities related to facilities that generate, transport, and treat, store, or dispose of hazardous waste. RCRAInfo allows RCRA program staff to track the notification, permit, compliance, and corrective action activities required under RCRA.

[Click this hyperlink](#) while viewing on your computer to access additional FINDS: detail in the EDR Site Report.

ECHO:

Envid: 1016255495
Registry ID: 110008104452
DFR URL: <http://echo.epa.gov/detailed-facility-report?fid=110008104452>

M49 **NYSDOT PROJECT/ACCADIA**
Target **NIAGARA FALLS BLVD/SHERID**
Property **AMHERST, NY**

NY Spills **S104283639**
N/A

Site 2 of 3 in cluster M

Actual:
598 ft.

SPILLS:

Focus Map:
6

Spill Number/Closed Date: 9975503 / 1999-11-01
Facility ID: 9975503
Facility Type: ER
DER Facility ID: 89558
Site ID: 101005
DEC Region: 9
Spill Cause: Other
Spill Class: C3
SWIS: 1522
Spill Date: 1999-11-01
Investigator: LEARY
Referred To: Not reported
Reported to Dept: 1999-11-01
CID: Not reported

Map ID
Direction
Distance
Elevation

MAP FINDINGS

Site

Database(s)

EDR ID Number
EPA ID Number

NYSDOT PROJECT/ACCADIA (Continued)

S104283639

Water Affected: Not reported
Spill Source: Institutional, Educational, Gov., Other
Spill Notifier: Responsible Party
Cleanup Ceased: Not reported
Cleanup Meets Std: True
Last Inspection: Not reported
Recommended Penalty: False
UST Trust: False
Remediation Phase: 0
Date Entered In Computer: 1999-11-01
Spill Record Last Update: 1999-11-01
Spiller Name: JANINE SHEPHERD
Spiller Company: NYSDOT/FIRESTONE
Spiller Address: 125 MAIN STREET
Spiller Company: 001
Contact Name: JACK CARONE
DEC Memo: "Prior to Sept, 2004 data translation this spill Lead_DEC Field was
RNL 11/01/99: RNL RECEIVED INFORMATION FROM JACK CARONE FOR SPILL
9805840, A NYSDOT HIGHWAY PROJECT TANK REMOVAL, HE ALSO INCLUDED DATA
ON THIS TANK REMOVAL AT SHERIDAN DRIVE AND NIAGARA FALLS BLVD. FOR
THE SAME HIGHWAY PROJECT RNL CEHCKED WITH PBS, THEY HAD NO
INFORMATION ON THIS SITE, RNL OPENED SPILL, SAMPLE RESULTS WITHIN
STARS, CLOSEOUT RNL NOTE, SEE ALSO SPILL 9804615 "
Remarks: "NYSDOT REMOVED TANKS WITHIN THEIR ROW"
All Materials:
Site ID: 101005
Operable Unit ID: 1093871
Operable Unit: 01
Material ID: 292066
Material Code: 0066A
Material Name: unknown petroleum
Case No.: Not reported
Material FA: Petroleum
Quantity: .00
Units: G
Recovered: .00
Oxygenate: Not reported

N50 **FIRESTONE TIRE**
Target **NIAGARA FALLS BOULEVARD**
Property **AMHERST, NY**

NY LTANKS **S100154810**
N/A

Site 1 of 4 in cluster N

Actual: **LTANKS:**
598 ft. Spill Number/Closed Date: 8605722 / 1986-12-12
Focus Map: Facility ID: 8605722
6 Site ID: 247776
Spill Date: 1986-12-09
Spill Cause: Tank Failure
Spill Source: Commercial/Industrial
Spill Class: Not reported
Cleanup Ceased: 1986-12-12
SWIS: 1522
Investigator: ROSS
Referred To: Not reported

Map ID
Direction
Distance
Elevation

MAP FINDINGS

Site

Database(s)

EDR ID Number
EPA ID Number

FIRESTONE TIRE (Continued)

S100154810

Reported to Dept: 1986-12-09
CID: Not reported
Water Affected: Not reported
Spill Notifier: Tank Tester
Last Inspection: 1986-12-12
Recommended Penalty: False
Meets Standard: True
UST Involvement: True
Remediation Phase: 0
Date Entered In Computer: 1986-12-12
Spill Record Last Update: 1987-01-05
Spiller Name: Not reported
Spiller Company: FIRESTONE TIRE
Spiller Address: NIAGARA FALLS BOULEVARD
Spiller County: 001
Spiller Contact: Not reported
Spiller Phone: Not reported
Spiller Extention: Not reported
DEC Region: 9
DER Facility ID: 203460
DEC Memo: "Prior to Sept, 2004 data translation this spill Lead_DEC Field was
LQR // : LQR SITE INSPECTION 12/09/86, CLEANUP UNDERWAY, TANKS BEING
REMOVED, SOIL TO MODERN. // : LQR SITE INSPECTION 12/09/86, CLEANUP
UNDERWAY, TANKS BEING REMOVED, SOIL TO MODERN;LQR TELCON ELMWOOD TANK
12/12/86 TANK REMOVED COMPLT. "

Remarks: ""

All Materials:

Site ID: 247776
Operable Unit ID: 902660
Operable Unit: 01
Material ID: 474885
Material Code: 0009
Material Name: gasoline
Case No.: Not reported
Material FA: Petroleum
Quantity: .00
Units: Not reported
Recovered: .00
Oxygenate: Not reported

N51
Target
Property

NFG EXCAVATION
NIAGARA FALLS BLVD/EGGERT
AMHERST, NY

NY Spills **S103274730**
N/A

Site 2 of 4 in cluster N

Actual:
598 ft.
Focus Map:
6

SPILLS:
Spill Number/Closed Date: 9802491 / 2003-01-17
Facility ID: 9802491
Facility Type: ER
DER Facility ID: 111523
Site ID: 129365
DEC Region: 9
Spill Cause: Unknown
Spill Class: D4
SWIS: 1522

Map ID
Direction
Distance
Elevation

MAP FINDINGS

Site

Database(s)

EDR ID Number
EPA ID Number

NFG EXCAVATION (Continued)

S103274730

Spill Date: 1998-05-27
Investigator: RMCROSSE
Referred To: Not reported
Reported to Dept: 1998-05-27
CID: 999
Water Affected: Not reported
Spill Source: Unknown
Spill Notifier: Affected Persons
Cleanup Ceased: Not reported
Cleanup Meets Std: True
Last Inspection: Not reported
Recommended Penalty: False
UST Trust: False
Remediation Phase: 0
Date Entered In Computer: 1998-05-27
Spill Record Last Update: 2003-01-17
Spiller Name: Not reported
Spiller Company: UNKNOWN
Spiller Address: Not reported
Spiller Company: 999
Contact Name: Not reported
DEC Memo: "Prior to Sept, 2004 data translation this spill Lead_DEC Field was RMC 01/16/03 RMC/FILE. SITE REASSIGNED TO RMC FROM SAC. RMC TO VIST SITE. UPDATE 1/31/03 01/17/03 RMC/SITE, WALKED AREA. DEC HAS HAS NUMEROUS SPILLS IN THIS AREA. IT IS NOT KNOWN WHERE NFG FOUND ODORS IN THE SOIL 5 YEARS AGO. RMC DISCUSSED WITH PJB, TO CLOSE SITE DUE TO PASSAGE OF TIME. CLOSE OUT."

Remarks: "several excavations indicate strong petroleum contamination
*** (FORMERLY MJS FILE) ***"

All Materials:
Site ID: 129365
Operable Unit ID: 1060493
Operable Unit: 01
Material ID: 320819
Material Code: 0066A
Material Name: unknown petroleum
Case No.: Not reported
Material FA: Petroleum
Quantity: .00
Units: G
Recovered: .00
Oxygenate: Not reported

O52
Target
Property
NYSDOT PROJECT/U-HAUL
NIAGARA FALLS BLVD/EGGERT
AMHERST, NY

NY Spills **S104283640**
N/A

Site 1 of 2 in cluster O

Actual:
598 ft.
Focus Map:
6
SPILLS:
Spill Number/Closed Date: 9975504 / 1999-11-01
Facility ID: 9975504
Facility Type: ER
DER Facility ID: 111523
Site ID: 129366
DEC Region: 9

Map ID
Direction
Distance
Elevation

MAP FINDINGS

Site

Database(s)

EDR ID Number
EPA ID Number

NYSDOT PROJECT/U-HAUL (Continued)

S104283640

Spill Cause: Other
Spill Class: E5
SWIS: 1522
Spill Date: 1999-11-01
Investigator: LEARY
Referred To: Not reported
Reported to Dept: 1999-11-01
CID: Not reported
Water Affected: Not reported
Spill Source: Institutional, Educational, Gov., Other
Spill Notifier: Responsible Party
Cleanup Ceased: Not reported
Cleanup Meets Std: True
Last Inspection: Not reported
Recommended Penalty: False
UST Trust: False
Remediation Phase: 0
Date Entered In Computer: 1999-11-01
Spill Record Last Update: 1999-11-02
Spiller Name: Not reported
Spiller Company: NONE
Spiller Address: Not reported
Spiller Company: 001
Contact Name: Not reported
DEC Memo: "Prior to Sept, 2004 data translation this spill Lead_DEC Field was
RNL 11/01/99: RNL RECEIVED INFORMATION FROM JACK CARONE FOR SPILL
9805840, A NYSDOT HIGHWAY PROJECT TANK REMOVAL, HE ALSO INCLUDED DATA
ON THIS TANK REMOVAL AT EGGERT ROAD AND NIAGARA FALLS BLVD. FOR THE
SAME HIGHWAY PROJECT RNL CHECK WITH PBS, THEY HAD NO DATA ON THIS
SITE, RNL OPENED SPILL, SAMPLE RESULTS WITHIN STARS, CLOSEOUT"
Remarks: "NYSDOT REMOVED TANKS WITHIN THEIR ROW"
All Materials:
Site ID: 129366
Operable Unit ID: 1093872
Operable Unit: 01
Material ID: 292067
Material Code: 0066A
Material Name: unknown petroleum
Case No.: Not reported
Material FA: Petroleum
Quantity: .00
Units: G
Recovered: .00
Oxygenate: Not reported

53
Target
Property

BIG JOHN RESTAURANT
BIG JOHN RESTAURANT
TONAWANDA, NY

NY Spills S102175954
N/A

Actual:
602 ft.
Focus Map:
8

SPILLS:
Spill Number/Closed Date: 8708683 / 1988-05-31
Facility ID: 8708683
Facility Type: ER
DER Facility ID: 243914
Site ID: 301849
DEC Region: 9

Map ID
Direction
Distance
Elevation

MAP FINDINGS

Site

Database(s)

EDR ID Number
EPA ID Number

BIG JOHN RESTAURANT (Continued)

S102175954

Spill Cause: Abandoned Drums
Spill Class: Not reported
SWIS: 1564
Spill Date: 1988-01-12
Investigator: MXFRANKS
Referred To: Not reported
Reported to Dept: 1988-01-12
CID: Not reported
Water Affected: Not reported
Spill Source: Commercial/Industrial
Spill Notifier: Citizen
Cleanup Ceased: 1988-05-31
Cleanup Meets Std: True
Last Inspection: 1988-01-15
Recommended Penalty: False
UST Trust: False
Remediation Phase: 0
Date Entered In Computer: 1988-01-12
Spill Record Last Update: 1988-06-06
Spiller Name: Not reported
Spiller Company: JOE PEZZINO
Spiller Address: 546 NIAGARA FALLS BLVD
Spiller Company: 001
Contact Name: Not reported
DEC Memo: "Prior to Sept, 2004 data translation this spill Lead_DEC Field was
MF // : RESTAURANT OWNER TO PROPERLY DISPOSE OF DRUM. // : MF
1/12/88 SITE VISIT MET/JOHN OWNER, HE AGREED TO DISPOSE OF OIL, PUT
PADS IN PLACE & PUT 1 CAP ON DRUM. // : MF 1/15/88 SITE VISIT, OWNER
NOT IN, LEFT MESSAGE TO CALL ME. OIL DRUM GONE. // : MF 1/25/88 JOE
PEZZINO TELECON, HE RECEIVED LETTER, & DOES'T HAVE RECEIPT. I TOLD
HIM TO CALL THE DARLING CO. & GET ONE. 02/19/88: MF RECEIVED DEPOSAL
RECEIPT FOR OIL (DARLING), CALLED DON PHILLIPS(DARLING), THEY DID
PICK UP OIL BY MISTAKE & RECYCLED IT. 05/31/88: MF TALKED/NANCY
OVERFIELD, SHE CLAIMS CASE TURNED OVER TO AGRICULTURE & MARKETS. THEY
ARE GOING AFTER DARLING INC., NO FUTHER ACTION NECESSARY BY SPILLS. "
Remarks: "55 GALLON FOUND BEHIND RESTAURANT LEAKING DUE TO MISSING BUNG"
All Materials:
Site ID: 301849
Operable Unit ID: 913357
Operable Unit: 01
Material ID: 568051
Material Code: 0022
Material Name: waste oil/used oil
Case No.: Not reported
Material FA: Petroleum
Quantity: .00
Units: G
Recovered: .00
Oxygenate: Not reported

Map ID
Direction
Distance
Elevation

MAP FINDINGS

Site

Database(s)

EDR ID Number
EPA ID Number

P54
Target
Property

MOBIL OI CORP SS #HA1
3514 MAIN ST
BUFFALO, NY 14214

RCRA NonGen / NLR
FINDS
ECHO
NY MANIFEST

1004759010
NYD987036084

Site 1 of 10 in cluster P

Actual:
651 ft.

RCRA NonGen / NLR:

Date form received by agency: 01/01/2007

Focus Map:
8

Facility name: MOBIL OI CORP SS #HA1

Facility address: 3514 MAIN ST
BUFFALO, NY 14214

EPA ID: NYD987036084

Mailing address: GALLOWS RD 7W109
FAIRFAX, NY 22037

Contact: ROBIN BUNN

Contact address: GALLOWS RD 7W109
FAIRFAX, NY 22037

Contact country: US

Contact telephone: 703-849-3330

Contact email: Not reported

EPA Region: 02

Classification: Non-Generator

Description: Handler: Non-Generators do not presently generate hazardous waste

Owner/Operator Summary:

Owner/operator name: MOBIL OIL CORP
Owner/operator address: 3225 GALLOWS RD
FAIRFAX, VA 22037

Owner/operator country: US
Owner/operator telephone: 703-849-3330
Owner/operator email: Not reported
Owner/operator fax: Not reported
Owner/operator extension: Not reported
Legal status: Private

Owner/Operator Type: Owner
Owner/Op start date: Not reported
Owner/Op end date: Not reported

Owner/operator name: MOBIL OIL CORP
Owner/operator address: 3225 GALLOWS RD
FAIRFAX, VA 22037

Owner/operator country: US
Owner/operator telephone: 703-849-3330
Owner/operator email: Not reported
Owner/operator fax: Not reported
Owner/operator extension: Not reported
Legal status: Private

Owner/Operator Type: Operator
Owner/Op start date: Not reported
Owner/Op end date: Not reported

Handler Activities Summary:

U.S. importer of hazardous waste: No
Mixed waste (haz. and radioactive): No
Recycler of hazardous waste: No
Transporter of hazardous waste: No
Treater, storer or disposer of HW: No
Underground injection activity: No

Map ID
Direction
Distance
Elevation

MAP FINDINGS

Site

Database(s)

EDR ID Number
EPA ID Number

MOBIL OI CORP SS #HA1 (Continued)

1004759010

On-site burner exemption: No
Furnace exemption: No
Used oil fuel burner: No
Used oil processor: No
User oil refiner: No
Used oil fuel marketer to burner: No
Used oil Specification marketer: No
Used oil transfer facility: No
Used oil transporter: No

Historical Generators:

Date form received by agency: 01/01/2006

Site name: MOBIL OI CORP SS #HA1

Classification: Not a generator, verified

Date form received by agency: 06/21/1993

Site name: MOBIL OI CORP SS #HA1

Classification: Conditionally Exempt Small Quantity Generator

. Waste code: D000

. Waste name: Not Defined

. Waste code: D001

. Waste name: IGNITABLE HAZARDOUS WASTES ARE THOSE WASTES WHICH HAVE A FLASHPOINT OF LESS THAN 140 DEGREES FAHRENHEIT AS DETERMINED BY A PENSKEY-MARTENS CLOSED CUP FLASH POINT TESTER. ANOTHER METHOD OF DETERMINING THE FLASH POINT OF A WASTE IS TO REVIEW THE MATERIAL SAFETY DATA SHEET, WHICH CAN BE OBTAINED FROM THE MANUFACTURER OR DISTRIBUTOR OF THE MATERIAL. LACQUER THINNER IS AN EXAMPLE OF A COMMONLY USED SOLVENT WHICH WOULD BE CONSIDERED AS IGNITABLE HAZARDOUS WASTE.

. Waste code: D018

. Waste name: BENZENE

Violation Status: No violations found

FINDS:

Registry ID: 110004505973

Environmental Interest/Information System

RCRAInfo is a national information system that supports the Resource Conservation and Recovery Act (RCRA) program through the tracking of events and activities related to facilities that generate, transport, and treat, store, or dispose of hazardous waste. RCRAInfo allows RCRA program staff to track the notification, permit, compliance, and corrective action activities required under RCRA.

[Click this hyperlink](#) while viewing on your computer to access additional FINDS: detail in the EDR Site Report.

ECHO:

Envid: 1004759010

Registry ID: 110004505973

DFR URL: <http://echo.epa.gov/detailed-facility-report?fid=110004505973>

Map ID
Direction
Distance
Elevation

MAP FINDINGS

Site

Database(s)

EDR ID Number
EPA ID Number

MOBIL OI CORP SS #HA1 (Continued)

1004759010

NY MANIFEST:

Country: USA
EPA ID: NYD987036084
Facility Status: Not reported
Location Address 1: 3514 MAIN STREET
Code: BP
Location Address 2: Not reported
Total Tanks: Not reported
Location City: BUFFALO
Location State: NY
Location Zip: 14213
Location Zip 4: Not reported

NY MANIFEST:

EPAID: NYD987036084
Mailing Name: MOBIL OIL CORPORATION/MARKETING ENVIRON
Mailing Contact: JUSTIN GABRESKI
Mailing Address 1: 3225 GALLOWES ROAD
Mailing Address 2: Not reported
Mailing City: FAIRFAX
Mailing State: VA
Mailing Zip: 22037
Mailing Zip 4: Not reported
Mailing Country: USA
Mailing Phone: 7166341291

NY MANIFEST:

Document ID: NYB5257836
Manifest Status: C
seq: Not reported
Year: 1993
Trans1 State ID: 31705FNY
Trans2 State ID: Not reported
Generator Ship Date: 10/01/1993
Trans1 Recv Date: 10/01/1993
Trans2 Recv Date: / /
TSD Site Recv Date: 10/01/1993
Part A Recv Date: 11/17/1993
Part B Recv Date: 10/15/1993
Generator EPA ID: NYD987036084
Trans1 EPA ID: NYD057770109
Trans2 EPA ID: Not reported
TSDF ID 1: NYD057770109
TSDF ID 2: Not reported
Manifest Tracking Number: Not reported
Import Indicator: Not reported
Export Indicator: Not reported
Discr Quantity Indicator: Not reported
Discr Type Indicator: Not reported
Discr Residue Indicator: Not reported
Discr Partial Reject Indicator: Not reported
Discr Full Reject Indicator: Not reported
Manifest Ref Number: Not reported
Alt Facility RCRA ID: Not reported
Alt Facility Sign Date: Not reported
MGMT Method Type Code: Not reported
Waste Code: D001 - NON-LISTED IGNITABLE WASTES

Map ID
Direction
Distance
Elevation

MAP FINDINGS

Site

Database(s)

EDR ID Number
EPA ID Number

MOBIL OI CORP SS #HA1 (Continued)

1004759010

Waste Code: Not reported
Waste Code: Not reported
Waste Code: Not reported
Waste Code: Not reported
Waste Code: Not reported
Quantity: 00110
Units: G - Gallons (liquids only)* (8.3 pounds)
Number of Containers: 002
Container Type: DM - Metal drums, barrels
Handling Method: B Incineration, heat recovery, burning.
Specific Gravity: 100

[Click this hyperlink](#) while viewing on your computer to access
-1 additional NY MANIFEST: record(s) in the EDR Site Report.

P55 MOBIL OIL
Target 3514 MAIN STREET
Property AMHERST, NY

NY LTANKS S100154548
N/A

Site 2 of 10 in cluster P

Actual:
651 ft.

Focus Map:
8

LTANKS:
Spill Number/Closed Date: 8908630 / 1990-10-30
Facility ID: 8908630
Site ID: 178358
Spill Date: 1989-11-01
Spill Cause: Tank Failure
Spill Source: Gasoline Station or other PBS Facility
Spill Class: Not reported
Cleanup Ceased: 1990-06-27
SWIS: 1522
Investigator: LYONS
Referred To: Not reported
Reported to Dept: 1989-11-30
CID: Not reported
Water Affected: Not reported
Spill Notifier: Responsible Party
Last Inspection: Not reported
Recommended Penalty: False
Meets Standard: True
UST Involvement: True
Remediation Phase: 0
Date Entered In Computer: 1989-12-08
Spill Record Last Update: 1991-03-04
Spiller Name: Not reported
Spiller Company: MOBIL OIL
Spiller Address: 3225 GALLOWES ROAD
Spiller County: 001
Spiller Contact: Not reported
Spiller Phone: Not reported
Spiller Extention: Not reported
DEC Region: 9
DER Facility ID: 149795
DEC Memo: "Prior to Sept, 2004 data translation this spill Lead_DEC Field was
MEL 12/01/89: MEL RECIEVED SPILL. 10/30/90: MEL. ANALYTICAL RESULTS
FROM SAMPLING ON 06/27/90 INDICATE THAT REMEDIATION NOT NECESSARY AT
THIS TIME. NO FURTHER ACTION NECESSARY, RECOMMEND FILE BE CLOSED. "

Map ID
Direction
Distance
Elevation

MAP FINDINGS

Site

Database(s)

EDR ID Number
EPA ID Number

MOBIL OIL (Continued)

S100154548

Remarks: "SITE INVESTIGATION OF OLD MOBIL STATION."
All Materials:
Site ID: 178358
Operable Unit ID: 933678
Operable Unit: 01
Material ID: 445364
Material Code: 0009
Material Name: gasoline
Case No.: Not reported
Material FA: Petroleum
Quantity: .00
Units: G
Recovered: .00
Oxygenate: Not reported

P56 **BLACKWELLS PLAZA SERVICE**
Target **3514 MAIN ST**
Property **BUFFALO, NY 14226**

EDR Hist Auto **1014537585**
N/A

Site 3 of 10 in cluster P

Actual: EDR Hist Auto
651 ft.

Focus Map:
8

Year:	Name:	Type:
1950	LANDES & BLACKWELL FILLING STA	GASOLINE STATIONS
1955	LANDES & BLACKWELL SERV STA BR	GASOLINE STATIONS
1960	BLACKWELL PLAZA SERV GAS STA	GASOLINE STATIONS
1964	BLACKWELL PLAZA SERVICE GAS STA	GASOLINE STATIONS
1969	BLACKWELLS PLAZA SERVICE	Gasoline Service Stations
1970	BLACKWELL PLAZA SERVICE GAS STA	GASOLINE STATIONS
1970	BLACKWELLS PLAZA SERVICE	Gasoline Service Stations
1971	BLACKWELLS PLAZA SERVICE	Gasoline Service Stations
1972	BLACKWELLS PLAZA SERVICE	Gasoline Service Stations
1973	BLACKWELLS PLAZA SERVICE	Gasoline Service Stations
1974	BLACKWELLS PLAZA SERVICE	Gasoline Service Stations
1975	BLACKWELLS PLAZA SERVICE	Gasoline Service Stations
1976	BLACKWELLS PLAZA SERVICE	Gasoline Service Stations
1977	BLACKWELLS PLAZA SERVICE	Gasoline Service Stations
1978	BLACKWELLS PLAZA SERVICE	Gasoline Service Stations
1979	BLACKWELLS PLAZA SERVICE	Gasoline Service Stations
1980	BLACKWELL PLAZA SERVICE GAS STA	GASOLINE STATIONS
1982	BLACKDELLS PLAZA SERVICE INC	Gasoline Service Stations
1983	BLACKDELLS PLAZA SERVICE INC	Gasoline Service Stations
1985	BLACKWELLS PLAZA SERVICE INC	Gasoline Service Stations
1986	BLACKWELLS PLAZA SERVICE INC	Gasoline Service Stations
1987	BLACKWELLS PLAZA SERVICE INC	Gasoline Service Stations
1988	BLACKWELLS PLAZA SERVICE INC	Gasoline Service Stations
1989	BLACKWELLS PLAZA SERVICE INC	Gasoline Service Stations
1990	BLACKWELLS PLAZA SERVICE INC	Gasoline Service Stations
1991	BLACKWELLS PLAZA SERVICE INC	Gasoline Service Stations

Map ID
Direction
Distance
Elevation

MAP FINDINGS

Site

Database(s)

EDR ID Number
EPA ID Number

P57
Target
Property
NIAGARA MOHAWK A NATIONAL GRID CO
KENMORE AVE & MAIN ST
BUFFALO, NY 14226

RCRA NonGen / NLR
NY MANIFEST
1016959794
NYP000971218

Site 4 of 10 in cluster P

Actual:
652 ft.

RCRA NonGen / NLR:

Date form received by agency: 06/26/2015

Focus Map:
8

Facility name: NIAGARA MOHAWK A NATIONAL GRID CO
Facility address: KENMORE AVE & MAIN ST

BUFFALO, NY 14226

EPA ID: NYP000971218

Mailing address: ERIE BLVD W
SYRACUSE, NY 13202

Contact: LENNY DELVEECHIO

Contact address: ERIE BLVD W
SYRACUSE, NY 13202

Contact country: US

Contact telephone: 315-428-6670

Contact email: Not reported

EPA Region: 02

Classification: Non-Generator

Description: Handler: Non-Generators do not presently generate hazardous waste

Handler Activities Summary:

U.S. importer of hazardous waste: No

Mixed waste (haz. and radioactive): No

Recycler of hazardous waste: No

Transporter of hazardous waste: No

Treater, storer or disposer of HW: No

Underground injection activity: No

On-site burner exemption: No

Furnace exemption: No

Used oil fuel burner: No

Used oil processor: No

User oil refiner: No

Used oil fuel marketer to burner: No

Used oil Specification marketer: No

Used oil transfer facility: No

Used oil transporter: No

. Waste code: D008

. Waste name: LEAD

Historical Generators:

Date form received by agency: 10/28/2014

Site name: NIAGARA MOHAWK A NATIONAL GRID CO

Classification: Large Quantity Generator

. Waste code: D008

. Waste name: LEAD

Violation Status: No violations found

NY MANIFEST:

Country: USA

EPA ID: NYP000971218

Facility Status: Not reported

Location Address 1: KENMORE AVE

Map ID
Direction
Distance
Elevation

MAP FINDINGS

Site

Database(s)

EDR ID Number
EPA ID Number

NIAGARA MOHAWK A NATIONAL GRID CO (Continued)

1016959794

Code: BP
Location Address 2: Not reported
Total Tanks: Not reported
Location City: BUFFALO
Location State: NY
Location Zip: 14226
Location Zip 4: Not reported

NY MANIFEST:

EPAID: NYP000971218
Mailing Name: NIAGARA MOHAWK A NATIONAL GRID CO
Mailing Contact: L MONTESANO
Mailing Address 1: 144 KENSINGTON AVE
Mailing Address 2: Not reported
Mailing City: BUFFALO
Mailing State: NY
Mailing Zip: 14214
Mailing Zip 4: Not reported
Mailing Country: USA
Mailing Phone: 7168317209

NY MANIFEST:

Document ID: Not reported
Manifest Status: Not reported
seq: Not reported
Year: 2014
Trans1 State ID: NYD986980753
Trans2 State ID: Not reported
Generator Ship Date: 11/14/2014
Trans1 Recv Date: 11/14/2014
Trans2 Recv Date: Not reported
TSD Site Recv Date: 11/14/2014
Part A Recv Date: Not reported
Part B Recv Date: Not reported
Generator EPA ID: NYP000971218
Trans1 EPA ID: Not reported
Trans2 EPA ID: Not reported
TSDF ID 1: NYD049836679
TSDF ID 2: Not reported
Manifest Tracking Number: 003045022FLE
Import Indicator: N
Export Indicator: N
Discr Quantity Indicator: N
Discr Type Indicator: N
Discr Residue Indicator: N
Discr Partial Reject Indicator: N
Discr Full Reject Indicator: N
Manifest Ref Number: Not reported
Alt Facility RCRA ID: Not reported
Alt Facility Sign Date: Not reported
MGMT Method Type Code: H141
Waste Code: Not reported
Waste Code: Not reported
Waste Code: Not reported
Waste Code: Not reported
Waste Code: Not reported
Waste Code: Not reported

Map ID
Direction
Distance
Elevation

MAP FINDINGS

Site

Database(s)

EDR ID Number
EPA ID Number

NIAGARA MOHAWK A NATIONAL GRID CO (Continued)

1016959794

Quantity: 680
Units: G - Gallons (liquids only)* (8.3 pounds)
Number of Containers: 12
Container Type: DM - Metal drums, barrels
Handling Method: B Incineration, heat recovery, burning.
Specific Gravity: 1
Waste Code: Not reported
Waste Code 1_2: Not reported
Waste Code 1_3: Not reported
Waste Code 1_4: D008
Waste Code 1_5: Not reported
Waste Code 1_6: Not reported

[Click this hyperlink](#) while viewing on your computer to access
-1 additional NY MANIFEST: record(s) in the EDR Site Report.

P58
Target
Property

UNIVERSITY PLAZA
3500 MAIN STREET
AMHERST, NY

NY Spills S102178706
N/A

Site 5 of 10 in cluster P

Actual:
652 ft.

Focus Map:
8

SPILLS:
Spill Number/Closed Date: 9404727 / 1994-07-21
Facility ID: 9404727
Facility Type: ER
DER Facility ID: 63547
Site ID: 66354
DEC Region: 9
Spill Cause: Equipment Failure
Spill Class: C4
SWIS: 1522
Spill Date: 1994-07-06
Investigator: SORGI
Referred To: Not reported
Reported to Dept: 1994-07-06
CID: Not reported
Water Affected: Not reported
Spill Source: Passenger Vehicle
Spill Notifier: Fire Department
Cleanup Ceased: 1994-07-11
Cleanup Meets Std: True
Last Inspection: 1994-07-11
Recommended Penalty: False
UST Trust: False
Remediation Phase: 0
Date Entered In Computer: 1994-07-08
Spill Record Last Update: 1994-08-11
Spiller Name: Not reported
Spiller Company: UNKNOWN VEHICLE
Spiller Address: Not reported
Spiller Company: 999
Contact Name: Not reported
DEC Memo: "Prior to Sept, 2004 data translation this spill Lead_DEC Field was
MJS 07/11/94: MJS RECEIVED REPORT ON 7/7/94. NO FURTHER ACTION
REQUIRED AT THIS TIME. CLEANUP COMPLETE. MJS INSPECT. NO FREE PRODUCT
FOUND. DEBRIS DISPOSED IN REGULAR WASTE STREAM. MJS CLOSE FILE. "

Map ID
Direction
Distance
Elevation

MAP FINDINGS

Site

Database(s)

EDR ID Number
EPA ID Number

UNIVERSITY PLAZA (Continued)

S102178706

Remarks: "GAS TANK FELL OFF CAR"

All Materials:

Site ID: 66354
Operable Unit ID: 998999
Operable Unit: 01
Material ID: 381329
Material Code: 0009
Material Name: gasoline
Case No.: Not reported
Material FA: Petroleum
Quantity: 10.00
Units: G
Recovered: 10.00
Oxygenate: Not reported

Spill Number/Closed Date: 9404763 / 1994-07-11

Facility ID: 9404763

Facility Type: ER

DER Facility ID: 63547

Site ID: 66355

DEC Region: 9

Spill Cause: Equipment Failure

Spill Class: D3

SWIS: 1522

Spill Date: 1994-07-06

Investigator: RMCROSSE

Referred To: Not reported

Reported to Dept: 1994-07-07

CID: Not reported

Water Affected: Not reported

Spill Source: Passenger Vehicle

Spill Notifier: Local Agency

Cleanup Ceased: 1994-07-11

Cleanup Meets Std: True

Last Inspection: 1994-07-11

Recommended Penalty: False

UST Trust: False

Remediation Phase: 0

Date Entered In Computer: 1994-07-08

Spill Record Last Update: 1994-08-08

Spiller Name: Not reported

Spiller Company: UNKNOWN VEHICLE

Spiller Address: Not reported

Spiller Company: 999

Contact Name: Not reported

DEC Memo: "Prior to Sept, 2004 data translation this spill Lead_DEC Field was
RMC 07/11/94: RMC/SITE AREA CLEAR, NO SPILL ACTION REQUIRED, CLOSE
OUT. "

Remarks: "GAS TANK FELL OFF CAR"

All Materials:

Site ID: 66355
Operable Unit ID: 999027
Operable Unit: 01
Material ID: 381365
Material Code: 0009

Map ID
Direction
Distance
Elevation

MAP FINDINGS

Site

Database(s)

EDR ID Number
EPA ID Number

UNIVERSITY PLAZA (Continued)

S102178706

Material Name: gasoline
Case No.: Not reported
Material FA: Petroleum
Quantity: 10.00
Units: G
Recovered: 10.00
Oxygenate: Not reported

P59
Target
Property

AJ WRIGHT
3500 MAIN ST
BUFFALO, NY

NY Spills **S109581086**
N/A

Site 6 of 10 in cluster P

Actual:
652 ft.

Focus Map:
8

SPILLS:
Spill Number/Closed Date: 0813644 / 2009-03-18
Facility ID: 0813644
Facility Type: ER
DER Facility ID: 360557
Site ID: 411338
DEC Region: 9
Spill Cause: Equipment Failure
Spill Class: D4
SWIS: 1502
Spill Date: 2009-03-18
Investigator: JFOTTO
Referred To: Not reported
Reported to Dept: 2009-03-18
CID: Not reported
Water Affected: Not reported
Spill Source: Commercial/Industrial
Spill Notifier: Other
Cleanup Ceased: Not reported
Cleanup Meets Std: True
Last Inspection: Not reported
Recommended Penalty: False
UST Trust: False
Remediation Phase: 0
Date Entered In Computer: 2009-03-18
Spill Record Last Update: 2009-03-18
Spiller Name: LISA MONTASANO
Spiller Company: NATIONAL GRID
Spiller Address: 144 KENSINGTON AVE
Spiller Company: 999
Contact Name: LISA MONTASANO
DEC Memo: "THIS IS A MINOR SPILL THAT WAS CLEANED UP. NO ACTION NECESSARY BY SPILLS. CLOSED ELECTRONIC FILE"
Remarks: "CALLER STATES THAT DUE TO A FAILED TRANSFORMER ABOUT 1 GALLON WAS SPILLED TO PAVEMENT. NON PCB OIL. CLEAN UP IS PENDING."

All Materials:
Site ID: 411338
Operable Unit ID: 1167807
Operable Unit: 01
Material ID: 2159391
Material Code: 0020A
Material Name: transformer oil

Map ID
Direction
Distance
Elevation

MAP FINDINGS

Site

Database(s)

EDR ID Number
EPA ID Number

AJ WRIGHT (Continued)

S109581086

Case No.: Not reported
Material FA: Petroleum
Quantity: 1.00
Units: G
Recovered: 1.00
Oxygenate: Not reported

P60 **NIAGARA MOHAWK A NATIONAL GRID CO**
Target **KENMORE AVE & MAIN ST**
Property **BUFFALO, NY 14226**

FINDS **1017392226**
ECHO **N/A**

Site 7 of 10 in cluster P

Actual:
652 ft.

FINDS:

Focus Map:
8

Registry ID: 110062911522

Environmental Interest/Information System

RCRAInfo is a national information system that supports the Resource Conservation and Recovery Act (RCRA) program through the tracking of events and activities related to facilities that generate, transport, and treat, store, or dispose of hazardous waste. RCRAInfo allows RCRA program staff to track the notification, permit, compliance, and corrective action activities required under RCRA.

[Click this hyperlink](#) while viewing on your computer to access additional FINDS: detail in the EDR Site Report.

ECHO:

Envid: 1017392226
Registry ID: 110062911522
DFR URL: <http://echo.epa.gov/detailed-facility-report?fid=110062911522>

Q61 **CVS PHARMACY #1227**
East **520 LEE ENTRANCE**
< 1/8 **AMHERST, NY 14228**
0.011 mi.
56 ft. **Site 1 of 3 in cluster Q**

RCRA-LQG **1014957965**
NY MANIFEST **NYR000192013**

Actual:
580 ft.

RCRA-LQG:

Focus Map:
5

Date form received by agency: 03/14/2016
Facility name: CVS PHARMACY #1227
Facility address: 520 LEE ENTRANCE
U-B COMMONS
AMHERST, NY 14228
EPA ID: NYR000192013
Mailing address: CVS DR
MAIL DROP 23062A
WOONSOCKET, RI 02895
Contact: NICOLE WILKINSON
Contact address: CVS DR MAIL CODE 2340
WOONSOCKET, RI 02895
Contact country: US
Contact telephone: 401-770-7132

Map ID
Direction
Distance
Elevation

MAP FINDINGS

Site

Database(s)

EDR ID Number
EPA ID Number

CVS PHARMACY #1227 (Continued)

1014957965

Contact email: NICOLE.WILKINSON@CVSHEALTH.COM
EPA Region: 02
Classification: Large Quantity Generator
Description: Handler: generates 1,000 kg or more of hazardous waste during any calendar month; or generates more than 1 kg of acutely hazardous waste during any calendar month; or generates more than 100 kg of any residue or contaminated soil, waste or other debris resulting from the cleanup of a spill, into or on any land or water, of acutely hazardous waste during any calendar month; or generates 1 kg or less of acutely hazardous waste during any calendar month, and accumulates more than 1 kg of acutely hazardous waste at any time; or generates 100 kg or less of any residue or contaminated soil, waste or other debris resulting from the cleanup of a spill, into or on any land or water, of acutely hazardous waste during any calendar month, and accumulates more than 100 kg of that material at any time

Owner/Operator Summary:

Owner/operator name: CVS ALBANY, L.L.C.
Owner/operator address: CVS DR
WOONSOCKET, RI 02895
Owner/operator country: US
Owner/operator telephone: Not reported
Owner/operator email: Not reported
Owner/operator fax: Not reported
Owner/operator extension: Not reported
Legal status: Private
Owner/Operator Type: Operator
Owner/Op start date: 05/30/1991
Owner/Op end date: Not reported

Owner/operator name: CVS ALBANY LLC
Owner/operator address: Not reported
Not reported
Owner/operator country: US
Owner/operator telephone: Not reported
Owner/operator email: Not reported
Owner/operator fax: Not reported
Owner/operator extension: Not reported
Legal status: Private
Owner/Operator Type: Operator
Owner/Op start date: 05/30/1991
Owner/Op end date: Not reported

Owner/operator name: U/B COMMONS, INC.
Owner/operator address: MAIN ST
AMHERST, NY 14226
Owner/operator country: US
Owner/operator telephone: Not reported
Owner/operator email: Not reported
Owner/operator fax: Not reported
Owner/operator extension: Not reported
Legal status: Private
Owner/Operator Type: Owner
Owner/Op start date: 04/01/1991
Owner/Op end date: Not reported

Owner/operator name: U-B COMMONS INC

Map ID
Direction
Distance
Elevation

MAP FINDINGS

Site

Database(s)

EDR ID Number
EPA ID Number

CVS PHARMACY #1227 (Continued)

1014957965

Owner/operator address: MAIN ST
AMHERST, NY 14226
Owner/operator country: US
Owner/operator telephone: 716-839-1400
Owner/operator email: Not reported
Owner/operator fax: Not reported
Owner/operator extension: Not reported
Legal status: Private
Owner/Operator Type: Owner
Owner/Op start date: 04/01/1991
Owner/Op end date: Not reported

Handler Activities Summary:

U.S. importer of hazardous waste: No
Mixed waste (haz. and radioactive): No
Recycler of hazardous waste: No
Transporter of hazardous waste: No
Treater, storer or disposer of HW: No
Underground injection activity: No
On-site burner exemption: No
Furnace exemption: No
Used oil fuel burner: No
Used oil processor: No
User oil refiner: No
Used oil fuel marketer to burner: No
Used oil Specification marketer: No
Used oil transfer facility: No
Used oil transporter: No

. Waste code: D001
. Waste name: IGNITABLE HAZARDOUS WASTES ARE THOSE WASTES WHICH HAVE A FLASHPOINT OF LESS THAN 140 DEGREES FAHRENHEIT AS DETERMINED BY A PENSKEY-MARTENS CLOSED CUP FLASH POINT TESTER. ANOTHER METHOD OF DETERMINING THE FLASH POINT OF A WASTE IS TO REVIEW THE MATERIAL SAFETY DATA SHEET, WHICH CAN BE OBTAINED FROM THE MANUFACTURER OR DISTRIBUTOR OF THE MATERIAL. LACQUER THINNER IS AN EXAMPLE OF A COMMONLY USED SOLVENT WHICH WOULD BE CONSIDERED AS IGNITABLE HAZARDOUS WASTE.

. Waste code: D002
. Waste name: A WASTE WHICH HAS A PH OF LESS THAN 2 OR GREATER THAN 12.5 IS CONSIDERED TO BE A CORROSIVE HAZARDOUS WASTE. SODIUM HYDROXIDE, A CAUSTIC SOLUTION WITH A HIGH PH, IS OFTEN USED BY INDUSTRIES TO CLEAN OR DEGREASE PARTS. HYDROCHLORIC ACID, A SOLUTION WITH A LOW PH, IS USED BY MANY INDUSTRIES TO CLEAN METAL PARTS PRIOR TO PAINTING. WHEN THESE CAUSTIC OR ACID SOLUTIONS BECOME CONTAMINATED AND MUST BE DISPOSED, THE WASTE WOULD BE A CORROSIVE HAZARDOUS WASTE.

. Waste code: D009
. Waste name: MERCURY

. Waste code: P001
. Waste name: 2H-1-BENZOPYRAN-2-ONE, 4-HYDROXY-3-(3-OXO-1-PHENYLBUTYL)-, & SALTS, WHEN PRESENT AT CONCENTRATIONS GREATER THAN 0.3%

. Waste code: P075
. Waste name: NICOTINE, & SALTS

Map ID
Direction
Distance
Elevation

MAP FINDINGS

Site

Database(s)

EDR ID Number
EPA ID Number

CVS PHARMACY #1227 (Continued)

1014957965

- . Waste code: U002
- . Waste name: ACETONE (I)

Historical Generators:

Date form received by agency: 07/28/2015

Site name: CVS PHARMACY #1227

Classification: Large Quantity Generator

- . Waste code: D001
- . Waste name: IGNITABLE HAZARDOUS WASTES ARE THOSE WASTES WHICH HAVE A FLASHPOINT OF LESS THAN 140 DEGREES FAHRENHEIT AS DETERMINED BY A PENSLEY-MARTENS CLOSED CUP FLASH POINT TESTER. ANOTHER METHOD OF DETERMINING THE FLASH POINT OF A WASTE IS TO REVIEW THE MATERIAL SAFETY DATA SHEET, WHICH CAN BE OBTAINED FROM THE MANUFACTURER OR DISTRIBUTOR OF THE MATERIAL. LACQUER THINNER IS AN EXAMPLE OF A COMMONLY USED SOLVENT WHICH WOULD BE CONSIDERED AS IGNITABLE HAZARDOUS WASTE.

- . Waste code: D002
- . Waste name: A WASTE WHICH HAS A PH OF LESS THAN 2 OR GREATER THAN 12.5 IS CONSIDERED TO BE A CORROSIVE HAZARDOUS WASTE. SODIUM HYDROXIDE, A CAUSTIC SOLUTION WITH A HIGH PH, IS OFTEN USED BY INDUSTRIES TO CLEAN OR DEGREASE PARTS. HYDROCHLORIC ACID, A SOLUTION WITH A LOW PH, IS USED BY MANY INDUSTRIES TO CLEAN METAL PARTS PRIOR TO PAINTING. WHEN THESE CAUSTIC OR ACID SOLUTIONS BECOME CONTAMINATED AND MUST BE DISPOSED, THE WASTE WOULD BE A CORROSIVE HAZARDOUS WASTE.

- . Waste code: D004
- . Waste name: ARSENIC

- . Waste code: D005
- . Waste name: BARIUM

- . Waste code: D006
- . Waste name: CADMIUM

- . Waste code: D007
- . Waste name: CHROMIUM

- . Waste code: D008
- . Waste name: LEAD

- . Waste code: D009
- . Waste name: MERCURY

- . Waste code: D010
- . Waste name: SELENIUM

- . Waste code: D011
- . Waste name: SILVER

- . Waste code: D016
- . Waste name: 2,4-D

- . Waste code: D018
- . Waste name: BENZENE

- . Waste code: D024

Map ID
Direction
Distance
Elevation

MAP FINDINGS

Site

Database(s)

EDR ID Number
EPA ID Number

CVS PHARMACY #1227 (Continued)

1014957965

. Waste name:	M-CRESOL
. Waste code:	D027
. Waste name:	1,4-DICHLOROBENZENE
. Waste code:	D035
. Waste name:	METHYL ETHYL KETONE
. Waste code:	D039
. Waste name:	TETRACHLOROETHYLENE
. Waste code:	P001
. Waste name:	2H-1-BENZOPYRAN-2-ONE, 4-HYDROXY-3-(3-OXO-1-PHENYLBUTYL)-, & SALTS, WHEN PRESENT AT CONCENTRATIONS GREATER THAN 0.3%
. Waste code:	P012
. Waste name:	ARSENIC OXIDE AS2O3
. Waste code:	P075
. Waste name:	NICOTINE, & SALTS
. Waste code:	P188
. Waste name:	BENZOIC ACID, 2-HYDROXY-, COMPD. WITH (3AS-CIS)-1,2,3,3A,8,8A-HEXAHYDRO-1,3A,8-TRIMETHYLPYRROLO[2,3-
. Waste code:	U002
. Waste name:	ACETONE (I)
. Waste code:	U010
. Waste name:	AZIRINO[2',3':3,4]PYRROLO[1,2-A]INDOLE-4,7-DIONE, 6-AMINO-8-[[[(AMINOCARBONYL)OXY]METHYL]-1,1A,2,8,8A,8B-HEXAHYDRO-8A-METHOXY-5-METHYL-, [1AS-(1AALPHA, 8BETA,8AALPHA,8BALPHA)]-
. Waste code:	U031
. Waste name:	1-BUTANOL (I)
. Waste code:	U034
. Waste name:	ACETALDEHYDE, TRICHLORO-
. Waste code:	U035
. Waste name:	BENZENEBUTANOIC ACID, 4-[BIS(2-CHLOROETHYL)AMINO]-
. Waste code:	U044
. Waste name:	CHLOROFORM
. Waste code:	U058
. Waste name:	CYCLOPHOSPHAMIDE
. Waste code:	U059
. Waste name:	DAUNOMYCIN
. Waste code:	U070
. Waste name:	BENZENE, 1,2-DICHLORO-
. Waste code:	U072
. Waste name:	BENZENE, 1,4-DICHLORO-

Map ID
Direction
Distance
Elevation

MAP FINDINGS

Site

Database(s)

EDR ID Number
EPA ID Number

CVS PHARMACY #1227 (Continued)

1014957965

. Waste code:	U089
. Waste name:	DIETHYLSTILBESTEROL
. Waste code:	U122
. Waste name:	FORMALDEHYDE
. Waste code:	U129
. Waste name:	CYCLOHEXANE, 1,2,3,4,5,6-HEXACHLORO-, (1ALPHA,2ALPHA,3BETA,4ALPHA,5ALPHA,6BETA)-
. Waste code:	U132
. Waste name:	HEXACHLOROPHENE
. Waste code:	U150
. Waste name:	MELPHALAN
. Waste code:	U151
. Waste name:	MERCURY
. Waste code:	U154
. Waste name:	METHANOL (I)
. Waste code:	U165
. Waste name:	NAPHTHALENE
. Waste code:	U188
. Waste name:	PHENOL
. Waste code:	U200
. Waste name:	RESERPINE
. Waste code:	U201
. Waste name:	1,3-BENZENEDIOL
. Waste code:	U204
. Waste name:	SELENIOUS ACID
. Waste code:	U205
. Waste name:	SELENIUM SULFIDE
. Waste code:	U206
. Waste name:	GLUCOPYRANOSE, 2-DEOXY-2-(3-METHYL-3-NITROSOUREIDO)-, D-
. Waste code:	U210
. Waste name:	ETHENE, TETRACHLORO-
. Waste code:	U279
. Waste name:	CARBARYL (OR) 1-NAPHTHALENOL, METHYLCARBAMATE
. Waste code:	U411
. Waste name:	PHENOL, 2-(1-METHYLETHOXY)-, METHYLCARBAMATE (OR) PROPOXUR
Date form received by agency: 11/03/2014	
Site name: CVS PHARMACY #1227	
Classification: Conditionally Exempt Small Quantity Generator	
. Waste code:	D001

Map ID
Direction
Distance
Elevation

MAP FINDINGS

Site

Database(s)

EDR ID Number
EPA ID Number

CVS PHARMACY #1227 (Continued)

1014957965

- . Waste name: IGNITABLE HAZARDOUS WASTES ARE THOSE WASTES WHICH HAVE A FLASHPOINT OF LESS THAN 140 DEGREES FAHRENHEIT AS DETERMINED BY A PENSKEY-MARTENS CLOSED CUP FLASH POINT TESTER. ANOTHER METHOD OF DETERMINING THE FLASH POINT OF A WASTE IS TO REVIEW THE MATERIAL SAFETY DATA SHEET, WHICH CAN BE OBTAINED FROM THE MANUFACTURER OR DISTRIBUTOR OF THE MATERIAL. LACQUER THINNER IS AN EXAMPLE OF A COMMONLY USED SOLVENT WHICH WOULD BE CONSIDERED AS IGNITABLE HAZARDOUS WASTE.
- . Waste code: D002
- . Waste name: A WASTE WHICH HAS A PH OF LESS THAN 2 OR GREATER THAN 12.5 IS CONSIDERED TO BE A CORROSIVE HAZARDOUS WASTE. SODIUM HYDROXIDE, A CAUSTIC SOLUTION WITH A HIGH PH, IS OFTEN USED BY INDUSTRIES TO CLEAN OR DEGREASE PARTS. HYDROCHLORIC ACID, A SOLUTION WITH A LOW PH, IS USED BY MANY INDUSTRIES TO CLEAN METAL PARTS PRIOR TO PAINTING. WHEN THESE CAUSTIC OR ACID SOLUTIONS BECOME CONTAMINATED AND MUST BE DISPOSED, THE WASTE WOULD BE A CORROSIVE HAZARDOUS WASTE.
- . Waste code: D004
- . Waste name: ARSENIC
- . Waste code: D005
- . Waste name: BARIUM
- . Waste code: D006
- . Waste name: CADMIUM
- . Waste code: D007
- . Waste name: CHROMIUM
- . Waste code: D008
- . Waste name: LEAD
- . Waste code: D009
- . Waste name: MERCURY
- . Waste code: D010
- . Waste name: SELENIUM
- . Waste code: D011
- . Waste name: SILVER
- . Waste code: D016
- . Waste name: 2,4-D
- . Waste code: D018
- . Waste name: BENZENE
- . Waste code: D024
- . Waste name: M-CRESOL
- . Waste code: D027
- . Waste name: 1,4-DICHLOROBENZENE
- . Waste code: D035
- . Waste name: METHYL ETHYL KETONE
- . Waste code: D039

Map ID
Direction
Distance
Elevation

MAP FINDINGS

Site

Database(s)

EDR ID Number
EPA ID Number

CVS PHARMACY #1227 (Continued)

1014957965

. Waste name:	TETRACHLOROETHYLENE
. Waste code:	P001
. Waste name:	2H-1-BENZOPYRAN-2-ONE, 4-HYDROXY-3-(3-OXO-1-PHENYLBUTYL)-, & SALTS, WHEN PRESENT AT CONCENTRATIONS GREATER THAN 0.3%
. Waste code:	P012
. Waste name:	ARSENIC OXIDE AS2O3
. Waste code:	P075
. Waste name:	NICOTINE, & SALTS
. Waste code:	P188
. Waste name:	BENZOIC ACID, 2-HYDROXY-, COMPD. WITH (3AS-CIS)-1,2,3,3A,8,8A-HEXAHYDRO-1,3A,8-TRIMETHYLPYRROLO[2,3-
. Waste code:	U002
. Waste name:	ACETONE (I)
. Waste code:	U010
. Waste name:	AZIRINO[2',3':3,4]PYRROLO[1,2-A]INDOLE-4,7-DIONE, 6-AMINO-8-[[[(AMINOCARBONYL)OXY]METHYL]-1,1A,2,8,8A,8B-HEXAHYDRO-8A-METHOXY-5-METHYL-, [1AS-(1AALPHA, 8BETA,8AALPHA,8BALPHA)]-
. Waste code:	U031
. Waste name:	1-BUTANOL (I)
. Waste code:	U034
. Waste name:	ACETALDEHYDE, TRICHLORO-
. Waste code:	U035
. Waste name:	BENZENEBUTANOIC ACID, 4-[BIS(2-CHLOROETHYL)AMINO]-
. Waste code:	U044
. Waste name:	CHLOROFORM
. Waste code:	U058
. Waste name:	CYCLOPHOSPHAMIDE
. Waste code:	U059
. Waste name:	DAUNOMYCIN
. Waste code:	U070
. Waste name:	BENZENE, 1,2-DICHLORO-
. Waste code:	U072
. Waste name:	BENZENE, 1,4-DICHLORO-
. Waste code:	U089
. Waste name:	DIETHYLSTILBESTEROL
. Waste code:	U122
. Waste name:	FORMALDEHYDE
. Waste code:	U129
. Waste name:	CYCLOHEXANE, 1,2,3,4,5,6-HEXACHLORO-,

Map ID
Direction
Distance
Elevation

MAP FINDINGS

Site

Database(s)

EDR ID Number
EPA ID Number

CVS PHARMACY #1227 (Continued)

1014957965

(1ALPHA,2ALPHA,3BETA,4ALPHA,5ALPHA,6BETA)-

. Waste code:	U132
. Waste name:	HEXACHLOROPHENE
. Waste code:	U150
. Waste name:	MELPHALAN
. Waste code:	U151
. Waste name:	MERCURY
. Waste code:	U154
. Waste name:	METHANOL (I)
. Waste code:	U165
. Waste name:	NAPHTHALENE
. Waste code:	U188
. Waste name:	PHENOL
. Waste code:	U200
. Waste name:	RESERPINE
. Waste code:	U201
. Waste name:	1,3-BENZENEDIOL
. Waste code:	U204
. Waste name:	SELENIOUS ACID
. Waste code:	U205
. Waste name:	SELENIUM SULFIDE
. Waste code:	U206
. Waste name:	GLUCOPYRANOSE, 2-DEOXY-2-(3-METHYL-3-NITROSOUREIDO)-, D-
. Waste code:	U210
. Waste name:	ETHENE, TETRACHLORO-
. Waste code:	U279
. Waste name:	CARBARYL (OR) 1-NAPHTHALENOL, METHYLCARBAMATE
. Waste code:	U411
. Waste name:	PHENOL, 2-(1-METHYLETHOXY)-, METHYLCARBAMATE (OR) PROPOXUR

Date form received by agency: 03/14/2014

Site name: CVS PHARMACY #1227

Classification: Large Quantity Generator

. Waste code:	D001
. Waste name:	IGNITABLE HAZARDOUS WASTES ARE THOSE WASTES WHICH HAVE A FLASHPOINT OF LESS THAN 140 DEGREES FAHRENHEIT AS DETERMINED BY A PENSKEY-MARTENS CLOSED CUP FLASH POINT TESTER. ANOTHER METHOD OF DETERMINING THE FLASH POINT OF A WASTE IS TO REVIEW THE MATERIAL SAFETY DATA SHEET, WHICH CAN BE OBTAINED FROM THE MANUFACTURER OR DISTRIBUTOR OF THE MATERIAL. LACQUER THINNER IS AN EXAMPLE OF A COMMONLY USED SOLVENT WHICH WOULD BE CONSIDERED AS IGNITABLE HAZARDOUS WASTE.

Map ID
Direction
Distance
Elevation

MAP FINDINGS

Site

Database(s)

EDR ID Number
EPA ID Number

CVS PHARMACY #1227 (Continued)

1014957965

. Waste code: D002
. Waste name: A WASTE WHICH HAS A PH OF LESS THAN 2 OR GREATER THAN 12.5 IS CONSIDERED TO BE A CORROSIVE HAZARDOUS WASTE. SODIUM HYDROXIDE, A CAUSTIC SOLUTION WITH A HIGH PH, IS OFTEN USED BY INDUSTRIES TO CLEAN OR DEGREASE PARTS. HYDROCHLORIC ACID, A SOLUTION WITH A LOW PH, IS USED BY MANY INDUSTRIES TO CLEAN METAL PARTS PRIOR TO PAINTING. WHEN THESE CAUSTIC OR ACID SOLUTIONS BECOME CONTAMINATED AND MUST BE DISPOSED, THE WASTE WOULD BE A CORROSIVE HAZARDOUS WASTE.

. Waste code: P001
. Waste name: 2H-1-BENZOPYRAN-2-ONE, 4-HYDROXY-3-(3-OXO-1-PHENYLBUTYL)-, & SALTS, WHEN PRESENT AT CONCENTRATIONS GREATER THAN 0.3%

. Waste code: P075
. Waste name: NICOTINE, & SALTS

. Waste code: P081
. Waste name: NITROGLYCERINE (R)

. Waste code: P188
. Waste name: BENZOIC ACID, 2-HYDROXY-, COMPD. WITH (3AS-CIS)-1,2,3,3A,8,8A-HEXAHYDRO-1,3A,8-TRIMETHYLPYRROLO[2,3-

Date form received by agency: 07/01/2013

Site name: CVS PHARMACY #1227

Classification: Large Quantity Generator

. Waste code: D001
. Waste name: IGNITABLE HAZARDOUS WASTES ARE THOSE WASTES WHICH HAVE A FLASHPOINT OF LESS THAN 140 DEGREES FAHRENHEIT AS DETERMINED BY A PENSKEY-MARTENS CLOSED CUP FLASH POINT TESTER. ANOTHER METHOD OF DETERMINING THE FLASH POINT OF A WASTE IS TO REVIEW THE MATERIAL SAFETY DATA SHEET, WHICH CAN BE OBTAINED FROM THE MANUFACTURER OR DISTRIBUTOR OF THE MATERIAL. LACQUER THINNER IS AN EXAMPLE OF A COMMONLY USED SOLVENT WHICH WOULD BE CONSIDERED AS IGNITABLE HAZARDOUS WASTE.

. Waste code: D002
. Waste name: A WASTE WHICH HAS A PH OF LESS THAN 2 OR GREATER THAN 12.5 IS CONSIDERED TO BE A CORROSIVE HAZARDOUS WASTE. SODIUM HYDROXIDE, A CAUSTIC SOLUTION WITH A HIGH PH, IS OFTEN USED BY INDUSTRIES TO CLEAN OR DEGREASE PARTS. HYDROCHLORIC ACID, A SOLUTION WITH A LOW PH, IS USED BY MANY INDUSTRIES TO CLEAN METAL PARTS PRIOR TO PAINTING. WHEN THESE CAUSTIC OR ACID SOLUTIONS BECOME CONTAMINATED AND MUST BE DISPOSED, THE WASTE WOULD BE A CORROSIVE HAZARDOUS WASTE.

. Waste code: D009
. Waste name: MERCURY

. Waste code: D011
. Waste name: SILVER

. Waste code: P001
. Waste name: 2H-1-BENZOPYRAN-2-ONE, 4-HYDROXY-3-(3-OXO-1-PHENYLBUTYL)-, & SALTS, WHEN PRESENT AT CONCENTRATIONS GREATER THAN 0.3%

. Waste code: P042
. Waste name: 1,2-BENZENEDIOL, 4-[1-HYDROXY-2-(METHYLAMINO)ETHYL]-, (R)-

Map ID
Direction
Distance
Elevation

MAP FINDINGS

Site

Database(s)

EDR ID Number
EPA ID Number

CVS PHARMACY #1227 (Continued)

1014957965

. Waste code: P075
. Waste name: NICOTINE, & SALTS

. Waste code: P081
. Waste name: NITROGLYCERINE (R)

Date form received by agency: 03/05/2012

Site name: CVS PHARMACY #1227

Classification: Conditionally Exempt Small Quantity Generator

. Waste code: D001
. Waste name: IGNITABLE HAZARDOUS WASTES ARE THOSE WASTES WHICH HAVE A FLASHPOINT OF LESS THAN 140 DEGREES FAHRENHEIT AS DETERMINED BY A PENSKEY-MARTENS CLOSED CUP FLASH POINT TESTER. ANOTHER METHOD OF DETERMINING THE FLASH POINT OF A WASTE IS TO REVIEW THE MATERIAL SAFETY DATA SHEET, WHICH CAN BE OBTAINED FROM THE MANUFACTURER OR DISTRIBUTOR OF THE MATERIAL. LACQUER THINNER IS AN EXAMPLE OF A COMMONLY USED SOLVENT WHICH WOULD BE CONSIDERED AS IGNITABLE HAZARDOUS WASTE.

. Waste code: D002
. Waste name: A WASTE WHICH HAS A PH OF LESS THAN 2 OR GREATER THAN 12.5 IS CONSIDERED TO BE A CORROSIVE HAZARDOUS WASTE. SODIUM HYDROXIDE, A CAUSTIC SOLUTION WITH A HIGH PH, IS OFTEN USED BY INDUSTRIES TO CLEAN OR DEGREASE PARTS. HYDROCHLORIC ACID, A SOLUTION WITH A LOW PH, IS USED BY MANY INDUSTRIES TO CLEAN METAL PARTS PRIOR TO PAINTING. WHEN THESE CAUSTIC OR ACID SOLUTIONS BECOME CONTAMINATED AND MUST BE DISPOSED, THE WASTE WOULD BE A CORROSIVE HAZARDOUS WASTE.

. Waste code: P001
. Waste name: 2H-1-BENZOPYRAN-2-ONE, 4-HYDROXY-3-(3-OXO-1-PHENYLBUTYL)-, & SALTS, WHEN PRESENT AT CONCENTRATIONS GREATER THAN 0.3%

. Waste code: P042
. Waste name: 1,2-BENZENEDIOL, 4-[1-HYDROXY-2-(METHYLAMINO)ETHYL]-, (R)-

. Waste code: P075
. Waste name: NICOTINE, & SALTS

. Waste code: P081
. Waste name: NITROGLYCERINE (R)

Biennial Reports:

Last Biennial Reporting Year: 2017

Annual Waste Handled:

Waste code: D001
Waste name: IGNITABLE HAZARDOUS WASTES ARE THOSE WASTES WHICH HAVE A FLASHPOINT OF LESS THAN 140 DEGREES FAHRENHEIT AS DETERMINED BY A PENSKEY-MARTENS CLOSED CUP FLASH POINT TESTER. ANOTHER METHOD OF DETERMINING THE FLASH POINT OF A WASTE IS TO REVIEW THE MATERIAL SAFETY DATA SHEET, WHICH CAN BE OBTAINED FROM THE MANUFACTURER OR DISTRIBUTOR OF THE MATERIAL. LACQUER THINNER IS AN EXAMPLE OF A COMMONLY USED SOLVENT WHICH WOULD BE CONSIDERED AS IGNITABLE HAZARDOUS WASTE.

Amount (Lbs): 107

Waste code: D002
Waste name: A WASTE WHICH HAS A PH OF LESS THAN 2 OR GREATER THAN 12.5 IS

Map ID
Direction
Distance
Elevation

MAP FINDINGS

Site

Database(s)

EDR ID Number
EPA ID Number

CVS PHARMACY #1227 (Continued)

1014957965

CONSIDERED TO BE A CORROSIVE HAZARDOUS WASTE. SODIUM HYDROXIDE, A CAUSTIC SOLUTION WITH A HIGH PH, IS OFTEN USED BY INDUSTRIES TO CLEAN OR DEGREASE PARTS. HYDROCHLORIC ACID, A SOLUTION WITH A LOW PH, IS USED BY MANY INDUSTRIES TO CLEAN METAL PARTS PRIOR TO PAINTING. WHEN THESE CAUSTIC OR ACID SOLUTIONS BECOME CONTAMINATED AND MUST BE DISPOSED, THE WASTE WOULD BE A CORROSIVE HAZARDOUS WASTE.

Amount (Lbs): 8

Waste code: D009
Waste name: MERCURY
Amount (Lbs): 1

Waste code: P001
Waste name: 2H-1-BENZOPYRAN-2-ONE, 4-HYDROXY-3-(3-OXO-1-PHENYLBUTYL)-, & SALTS, WHEN PRESENT AT CONCENTRATIONS GREATER THAN 0.3%
Amount (Lbs): 12

Waste code: P075
Waste name: NICOTINE, & SALTS
Amount (Lbs): 12

Waste code: U002
Waste name: ACETONE (I)
Amount (Lbs): 62

Violation Status: No violations found

NY MANIFEST:

Country: USA
EPA ID: NYR000192013
Facility Status: Not reported
Location Address 1: 520 LEE ENTRANCE U-B COMMONS
Code: BP
Location Address 2: Not reported
Total Tanks: Not reported
Location City: AMHERST
Location State: NY
Location Zip: 14228
Location Zip 4: Not reported

NY MANIFEST:

EPAID: NYR000192013
Mailing Name: CVS PHARMACY #1227
Mailing Contact: CVS PHARMACY #1227
Mailing Address 1: 520 LEE ENTRANCE U-B COMMONS
Mailing Address 2: Not reported
Mailing City: AMHERST
Mailing State: NY
Mailing Zip: 14228
Mailing Zip 4: Not reported
Mailing Country: USA
Mailing Phone: Not reported

NY MANIFEST:

Document ID: Not reported
Manifest Status: Not reported
seq: Not reported

Map ID
Direction
Distance
Elevation

MAP FINDINGS

Site

Database(s)

EDR ID Number
EPA ID Number

CVS PHARMACY #1227 (Continued)

1014957965

Year: 2018
Trans1 State ID: MNS000110924
Trans2 State ID: Not reported
Generator Ship Date: 06/19/2018
Trans1 Recv Date: 06/19/2018
Trans2 Recv Date: Not reported
TSD Site Recv Date: 07/02/2018
Part A Recv Date: Not reported
Part B Recv Date: Not reported
Generator EPA ID: NYR000192013
Trans1 EPA ID: Not reported
Trans2 EPA ID: Not reported
TSDF ID 1: MID980615298
TSDF ID 2: Not reported
Manifest Tracking Number: 011300261FLE
Import Indicator: N
Export Indicator: N
Discr Quantity Indicator: N
Discr Type Indicator: N
Discr Residue Indicator: N
Discr Partial Reject Indicator: N
Discr Full Reject Indicator: N
Manifest Ref Number: Not reported
Alt Facility RCRA ID: Not reported
Alt Facility Sign Date: Not reported
MGMT Method Type Code: H141
Waste Code: Not reported
Waste Code: Not reported
Waste Code: Not reported
Waste Code: Not reported
Waste Code: Not reported
Waste Code: Not reported
Quantity: 1
Units: P - Pounds
Number of Containers: 1
Container Type: CF - Fiber or plastic boxes, cartons
Handling Method: T Chemical, physical, or biological treatment.
Specific Gravity: 1
Waste Code: D002
Waste Code 1_2: Not reported
Waste Code 1_3: Not reported
Waste Code 1_4: Not reported
Waste Code 1_5: Not reported
Waste Code 1_6: Not reported

[Click this hyperlink](#) while viewing on your computer to access
15 additional NY MANIFEST: record(s) in the EDR Site Report.

Map ID
Direction
Distance
Elevation

MAP FINDINGS

Site

Database(s)

EDR ID Number
EPA ID Number

Q62 **CVS PHARMACY 1227**
East **520 LEE ENTRANCE UB COMMONS**
< 1/8 **AMHERST, NY 14228**
0.011 mi.
56 ft. **Site 2 of 3 in cluster Q**

PA MANIFEST **S118068948**
N/A

Actual:
580 ft.

Focus Map:
5

Manifest Details:

Year: 2014
Manifest Number: 007234453FLE
Manifest Type: TSD Copy
Generator EPA Id: NYR000192013
Generator Date: 11/05/2014
Mailing Address: Not reported
Mailing City,St,Zip: Not reported
Contact Name: Not reported
Contact Phone: 401-765-1500
TSD EPA Id: Not reported
TSD Date: Not reported
TSD Facility Name: Republic Environmental Systems (Pennsylvania) LLC
TSD Facility Address: 2869 Sandstone Dr
TSD Facility City: Hatfield
TSD Facility State: PA
Facility Telephone: Not reported
Page Number: 1
Line Number: 2
Waste Number: D001
Container Number: 1
Container Type: Fiber or plastic boxes, cartons, cases
Waste Quantity: 10
Unit: Pounds
Handling Code: Not reported
TSP EPA Id: PAD085690592
Date TSP Sig: Not reported

Year: 2014
Manifest Number: 007234453FLE
Manifest Type: TSD Copy
Generator EPA Id: NYR000192013
Generator Date: 11/05/2014
Mailing Address: Not reported
Mailing City,St,Zip: Not reported
Contact Name: Not reported
Contact Phone: 401-765-1500
TSD EPA Id: Not reported
TSD Date: Not reported
TSD Facility Name: Republic Environmental Systems (Pennsylvania) LLC
TSD Facility Address: 2869 Sandstone Dr
TSD Facility City: Hatfield
TSD Facility State: PA
Facility Telephone: Not reported
Page Number: 1
Line Number: 1
Waste Number: U002
Container Number: 1
Container Type: Burlap, cloth, paper or plastic bags
Waste Quantity: 12
Unit: Pounds
Handling Code: Not reported
TSP EPA Id: PAD085690592

Map ID
Direction
Distance
Elevation

MAP FINDINGS

Site

Database(s)

EDR ID Number
EPA ID Number

CVS PHARMACY 1227 (Continued)

S118068948

Date TSP Sig: Not reported

Year: 2014

Manifest Number: 007234453FLE

Manifest Type: TSD Copy

Generator EPA Id: NYR000192013

Generator Date: 11/05/2014

Mailing Address: Not reported

Mailing City, St, Zip: Not reported

Contact Name: Not reported

Contact Phone: 401-765-1500

TSD EPA Id: Not reported

TSD Date: Not reported

TSD Facility Name: Republic Environmental Systems (Pennsylvania) LLC

TSD Facility Address: 2869 Sandstone Dr

TSD Facility City: Hatfield

TSD Facility State: PA

Facility Telephone: Not reported

Page Number: 1

Line Number: 1

Waste Number: D001

Container Number: 1

Container Type: Burlap, cloth, paper or plastic bags

Waste Quantity: 12

Unit: Pounds

Handling Code: Not reported

TSP EPA Id: PAD085690592

Date TSP Sig: Not reported

Q63
East
< 1/8
0.011 mi.
56 ft.

CVS PHARMACY #1227
520 LEE ENTRANCE U-B COMMONS
AMHERST, NY 14228
Site 3 of 3 in cluster Q

FINDS 1016003742
ECHO N/A

Actual:
580 ft.

FINDS:

Focus Map:
5

Registry ID: 110045410765

Environmental Interest/Information System

RCRAInfo is a national information system that supports the Resource Conservation and Recovery Act (RCRA) program through the tracking of events and activities related to facilities that generate, transport, and treat, store, or dispose of hazardous waste. RCRAInfo allows RCRA program staff to track the notification, permit, compliance, and corrective action activities required under RCRA.

HAZARDOUS WASTE BIENNIAL REPORTER

[Click this hyperlink](#) while viewing on your computer to access additional FINDS: detail in the EDR Site Report.

ECHO:

Envid: 1016003742
Registry ID: 110045410765
DFR URL: <http://echo.epa.gov/detailed-facility-report?fid=110045410765>

Map ID
Direction
Distance
Elevation

MAP FINDINGS

Site

Database(s)

EDR ID Number
EPA ID Number

D64 **NYSDOT BIN 1-07260-2**
ESE **I290 NB BRG OVER SWEET HOME RD**
< 1/8 **AMHERST, NY 14228**
0.011 mi.
58 ft. **Site 2 of 2 in cluster D**

FINDS **1016255710**
ECHO **N/A**

Actual: **FINDS:**
600 ft.

Focus Map: Registry ID: 110008107039
4

Environmental Interest/Information System

RCRAInfo is a national information system that supports the Resource Conservation and Recovery Act (RCRA) program through the tracking of events and activities related to facilities that generate, transport, and treat, store, or dispose of hazardous waste. RCRAInfo allows RCRA program staff to track the notification, permit, compliance, and corrective action activities required under RCRA.

[Click this hyperlink](#) while viewing on your computer to access additional FINDS: detail in the EDR Site Report.

ECHO:

Envid: 1016255710
Registry ID: 110008107039
DFR URL: <http://echo.epa.gov/detailed-facility-report?fid=110008107039>

L65 **CAR FIRE**
East **1009-1025 NIAGARA FALLS BLVD.**
< 1/8 **AMHERST, NY**
0.011 mi.
58 ft. **Site 2 of 6 in cluster L**

NY Spills **S110539639**
N/A

Actual: **SPILLS:**
596 ft. Spill Number/Closed Date: 1006430 / 2010-09-08
Focus Map: Facility ID: 1006430
6 Facility Type: ER
 DER Facility ID: 394777
 Site ID: 439785
 DEC Region: 9
 Spill Cause: Other
 Spill Class: D4
 SWIS: 1522
 Spill Date: 2010-09-07
 Investigator: SACALAND
 Referred To: Not reported
 Reported to Dept: 2010-09-08
 CID: Not reported
 Water Affected: Not reported
 Spill Source: Passenger Vehicle
 Spill Notifier: Fire Department
 Cleanup Ceased: Not reported
 Cleanup Meets Std: True
 Last Inspection: Not reported
 Recommended Penalty: Not reported
 UST Trust: Not reported
 Remediation Phase: 0
 Date Entered In Computer: 2010-09-14
 Spill Record Last Update: 2010-09-14

Map ID
Direction
Distance
Elevation

MAP FINDINGS

Site

Database(s)

EDR ID Number
EPA ID Number

CAR FIRE (Continued)

S110539639

Spiller Name: Not reported
Spiller Company: UNKNOWN
Spiller Address: Not reported
Spiller Company: 999
Contact Name: DOMINIC CREAMER
DEC Memo: "9/8/10:SAC RECEIVED MESSAGE FROM DOMINIC CREAMER - TOWN OF AMHERST FIRE DEPT. FIRE DEPT. RESPONDED TO A CAR FIRE. WHILE EXTINGUISHING THE FIRE, THE VEHICLE'S FUEL TANK DROPPED TO THE PAVEMENT SPILLING GASOLINE. THE FIRE DEPT WAS INITIALLY UNAWARE OF THIS AND WHILE USING FIREFIGHTING FOAM, CAUSED SOME FUEL TO ENTER THE STORM DRAIN. PADS AND BOOM WERE USED TO ABSORB WHAT PRODUCT ENTERED THE DRAIN. AS A FURTHER PRECAUTION, ADDITIONAL FOAM WAS USED TO FLUSH ANY REMAINING PRODUCT FROM THE STORM DRAINAGE SYSTEM AND SUPPRESS ANY REMAINING VAPORS. SPILL CLEANED UP. NO FURTHER WORK REQUIRED BY SPILLS. COMPUTER FILE ONLY."
Remarks: "CAR FIRE CAUSED VEHICLE FUEL TANK TO DROP TO THE PAVEMENT."

All Materials:

Site ID: 439785
Operable Unit ID: 1190418
Operable Unit: 01
Material ID: 2185414
Material Code: 0009
Material Name: gasoline
Case No.: Not reported
Material FA: Petroleum
Quantity: Not reported
Units: G
Recovered: Not reported
Oxygenate: Not reported

R66
West
< 1/8
0.011 mi.
60 ft.

JIM & DEES ATLANTIC SERVICE
826 NIAGARA FALLS B
BUFFALO, NY 14223
Site 1 of 7 in cluster R

EDR Hist Auto 1020352957
N/A

Actual:
598 ft.

EDR Hist Auto

Focus Map:
6

Year:	Name:	Type:
1969	ATLANTIC JIM & DEES	Gasoline Service Stations
1969	JIM & DEES ATLANTIC SERVICE	Gasoline Service Stations
1970	JIM & DEES ATLANTIC SERVICE	Gasoline Service Stations
1970	ATLANTIC JIM & DEES	Gasoline Service Stations
1971	JIM & DEES ATLANTIC SERVICE	Gasoline Service Stations
1971	ATLANTIC JIM & DEES	Gasoline Service Stations
1972	JIM & DEES ATLANTIC SERVICE	Gasoline Service Stations
1972	ATLANTIC JIM & DEES	Gasoline Service Stations
1973	JIM & DEES ATLANTIC SERVICE	Gasoline Service Stations
1973	ATLANTIC JIM & DEES	Gasoline Service Stations
1974	ATLANTIC JIM & DEES	Gasoline Service Stations
1974	JIM & DEES ATLANTIC SERVICE	Gasoline Service Stations
1975	ATLANTIC JIM & DEES	Gasoline Service Stations
1975	JIM & DEES ATLANTIC SERVICE	Gasoline Service Stations
1976	WOOD JAMES B	Gasoline Service Stations
1977	WOOD JAMES B	Gasoline Service Stations
1978	WOOD JAMES B	Gasoline Service Stations

Map ID
Direction
Distance
Elevation

MAP FINDINGS

Site

Database(s)

EDR ID Number
EPA ID Number

JIM & DEES ATLANTIC SERVICE (Continued)

1020352957

1979	WOOD JAMES B	Gasoline Service Stations
1980	WOOD JAMES B	Gasoline Service Stations
1982	WOOD JAMES B	Gasoline Service Stations
1983	WOOD JAMES B	Gasoline Service Stations
1985	WOOD JAMES B	Gasoline Service Stations
1986	WOODS TIRE & BATTERY	Gasoline Service Stations
1987	WOODS TIRE & BATTERY	Gasoline Service Stations
1988	WOODS TIRE & BATTERY	Gasoline Service Stations
1989	WOODS TIRE & BATTERY	Gasoline Service Stations
1990	WOODS TIRE & BATTERY	Gasoline Service Stations
1991	WOODS TIRE & BATTERY	Gasoline Service Stations
1992	WOODS TIRE & BATTERY	Gasoline Service Stations
1993	WOODS TIRE & BATTERY	Gasoline Service Stations

R67
West
< 1/8
0.011 mi.
60 ft.

JIM WOODS TIRE & BATTERY
826 NIAGARA FALLS BLVD
AMHERST, NY

NY LTANKS **S100250830**
N/A

Site 2 of 7 in cluster R

Actual:
598 ft.

LTANKS:

Focus Map:
6

Spill Number/Closed Date:	8707234 / 1988-10-20
Facility ID:	8707234
Site ID:	314328
Spill Date:	1987-11-20
Spill Cause:	Tank Test Failure
Spill Source:	Gasoline Station or other PBS Facility
Spill Class:	C1
Cleanup Ceased:	1988-10-20
SWIS:	1522
Investigator:	COOKE
Referred To:	Not reported
Reported to Dept:	1987-11-20
CID:	Not reported
Water Affected:	Not reported
Spill Notifier:	Tank Tester
Last Inspection:	Not reported
Recommended Penalty:	False
Meets Standard:	True
UST Involvement:	True
Remediation Phase:	0
Date Entered In Computer:	1987-11-23
Spill Record Last Update:	2009-08-04
Spiller Name:	Not reported
Spiller Company:	JIM WOODS TIRE & BATTERY
Spiller Address:	826 NIAGARA FALLS BLVD.
Spiller County:	001
Spiller Contact:	Not reported
Spiller Phone:	Not reported
Spiller Extention:	Not reported
DEC Region:	9
DER Facility ID:	277913
DEC Memo:	"Prior to Sept, 2004 data translation this spill Lead_DEC Field was JDC / : MJH TELECON 11/20/87, TANK TO BE EMPTIED, SPILLER MADE AWARE OF REMOVAL REQUIREMENTS. / : JDC TELCON W/ MR WOODS, WOODS TIRE AN DBATTERY 11/30/87 - REQUESTED RETEST RESULTS WHEN COMPLETED. TEST BEING PERFORMED 11/30/87. / : JDC TELCON W/ MR WOODS 12/14/87 - EXPLAINED TANK ABANDONMENT PROCEDURES TO MR WOODS. HE WILL BE

Map ID
Direction
Distance
Elevation

MAP FINDINGS

Site

Database(s)

EDR ID Number
EPA ID Number

JIM WOODS TIRE & BATTERY (Continued)

S100250830

RELATING COMPLETION DATE. 03/31/88: TANK RETEST RESULTS SHOULD HAVE BEEN RECEIVED BY THE DEPT. ALL RESULTS TO DATE HAVE NOT BEEN SORTED, THEREFORE A SEARCH WOULD BE IMPRACTICAL. WILL CHECK PBS RECORDS AT A LATER DATE. 03/31/88: JDC SPOKE W/ JIM WOODS AND REQUESTED RETEST RESULTS. RESULTS WERE MAILED TO MR LOCEY. WILL CHECK W/ MR LOCEY TO OBTAIN TEST RESULTS. 09/26/88: JDC SPOKE W/ CERTIFIED TESTING AND REQUESTED A COPY OF THE RETEST RESULTS. 10/20/88: JDC RECEIVED TEST RESULTS SHOWING TANK TO BE TIGHT. NO FURTHER ACTION WILL BE REQUIRED. "

Remarks: "8000 GALLON TANK FAILURE RATE 0.3 GPH"

All TTF:

Facility ID: 8707234
Spill Number: 8707234
Spill Tank Test: 1532407
Site ID: 314328
Tank Number: Not reported
Tank Size: 0
Material: 0009
EPA UST: Not reported
UST: Not reported
Cause: Not reported
Source: Not reported
Test Method: 00
Test Method 2: Unknown
Leak Rate: .00
Gross Fail: Not reported
Modified By: Spills
Last Modified Date: Not reported

All Materials:

Site ID: 314328
Operable Unit ID: 912964
Operable Unit: 01
Material ID: 466200
Material Code: 0009
Material Name: gasoline
Case No.: Not reported
Material FA: Petroleum
Quantity: .00
Units: G
Recovered: .00
Oxygenate: Not reported

R68
East
< 1/8
0.011 mi.
60 ft.
UNI-MART STORE
NIAGARA FALLS BLV & MOORE
TONAWANDA, NY
Site 3 of 7 in cluster R

NY Spills **S102447810**
N/A

Actual:
599 ft.
Focus Map:
6
SPILLS:
Spill Number/Closed Date: 9611103 / 1996-12-06
Facility ID: 9611103
Facility Type: ER
DER Facility ID: 62117
Site ID: 64458
DEC Region: 9

Map ID
Direction
Distance
Elevation

MAP FINDINGS

Site

Database(s)

EDR ID Number
EPA ID Number

UNI-MART STORE (Continued)

S102447810

Spill Cause: Human Error
Spill Class: D6
SWIS: 1564
Spill Date: 1996-12-06
Investigator: SORGI
Referred To: Not reported
Reported to Dept: 1996-12-06
CID: 351
Water Affected: Not reported
Spill Source: Gasoline Station or other PBS Facility
Spill Notifier: Citizen
Cleanup Ceased: Not reported
Cleanup Meets Std: True
Last Inspection: 1996-12-06
Recommended Penalty: False
UST Trust: False
Remediation Phase: 0
Date Entered In Computer: 1996-12-09
Spill Record Last Update: 1996-12-20
Spiller Name: Not reported
Spiller Company: UNKNOWN VEHICLE
Spiller Address: Not reported
Spiller Company: 999
Contact Name: Not reported
DEC Memo: "Prior to Sept, 2004 data translation this spill Lead_DEC Field was
MJS 12/06/96: MJS SITE INSPECT. FOUND HEAVY SHEEN ON WET ASPHALT
PARKING LOT. APPEARS THAT CUSTOMER OVERFILLED TANK. NO CLEANUP
REQUIRED/POSSIBLE. MJS SPOKE TO EMPLOYEE INSIDE STORE. SHE IS NOT
AWARE OF EXACT CAUSE. MJS CLOSE FILE."
Remarks: "CALLER REPORTED GASOLINE ODOR AND HEAVY SHEEN IN SERVICE AREA. SHEEN
ENETRING STORM SEWER SPILL FAXED FROM REGION 9 "
All Materials:
Site ID: 64458
Operable Unit ID: 1039130
Operable Unit: 01
Material ID: 343309
Material Code: 0009
Material Name: gasoline
Case No.: Not reported
Material FA: Petroleum
Quantity: .00
Units: G
Recovered: .00
Oxygenate: Not reported

B69
East
< 1/8
0.012 mi.
61 ft.

10 JOHN JAMES AUDUBON PARKWAY
AMHERST, NY 14228
Site 4 of 5 in cluster B

NY COOLING TOWERS **S121998348**
N/A

Actual:
576 ft.
Focus Map:
5

COOLING TOWERS:
Equipment Unique ID: 8926
Equipment Borough: 10
Intended Use: Air Conditioning
Manufacturer: BALTIMORE AIRCOIL

Map ID
Direction
Distance
Elevation

MAP FINDINGS

Site

Database(s)

EDR ID Number
EPA ID Number

(Continued)

S121998348

Model: VF1-027-41K
Cooling Capacity: 40
Cooling Capacity Unit: Tonnage
Commissioned Date: 07/01/2008
Inspection Date: Not reported
Date of Bacteriological Collection: Not reported
Date of Legionella Collection: Not reported
Last Legionella Result > 1,000 CFU/mL: no
Latitude: 43.010846079
Longitude: -78.778738419

N70
East
< 1/8
0.012 mi.
61 ft.

FIRESTONE SERVICE CENTER
955 NIAGARA FALLS BLVD
AMHERST, NY

NY Spills **S102667965**
N/A

Site 3 of 4 in cluster N

Actual:
598 ft.

Focus Map:
6

SPILLS:
Spill Number/Closed Date: 9707595 / 1998-08-26
Facility ID: 9707595
Facility Type: ER
DER Facility ID: 59057
Site ID: 60504
DEC Region: 9
Spill Cause: Equipment Failure
Spill Class: B4
SWIS: 1522
Spill Date: 1997-09-01
Investigator: RMCROSSE
Referred To: Not reported
Reported to Dept: 1997-09-26
CID: 999
Water Affected: Not reported
Spill Source: Commercial/Industrial
Spill Notifier: Other
Cleanup Ceased: Not reported
Cleanup Meets Std: True
Last Inspection: 1997-10-03
Recommended Penalty: False
UST Trust: False
Remediation Phase: 0
Date Entered In Computer: 1997-09-26
Spill Record Last Update: 1999-09-13
Spiller Name: STEVEN KRACKER
Spiller Company: FIRESTONE SERVICE
Spiller Address: 955 NIAGARA FALLS BLVD
Spiller Company: 001
Contact Name: Not reported
DEC Memo: "Prior to Sept, 2004 data translation this spill Lead_DEC Field was
RMC 10/03/97 RMC/COOPER/PHONE DEC NOT CALLED DUE TO AN OVERSIGHT,
EXCAVATION SAMPLED, NO INSPECTION OF EXCAVATION POSSIBLE AS NEW LIFT
ALREADY INSTALLED, DISPOSAL AND EXCAVATION SAMPLE RESULTS DUE
10/30/97 10/14/97 RMC/FILE RECEIVED SAMPLE RESULTS FROM LIFT
EXCAVATION, MEETS STARS, DISPOSAL DUE 11/15/97 12/26/97 RMC/FILE
LETTER ON DISPOSAL, RESPONSE DUE 1/9/98 01/1/98 RMC/FILE RP CALLED
ADVISING THAT DISPOSAL PENDING, DUE 2/15/98 04/23/98 RMC/FILE LEFT
MESSAGE FOR COOPER REQUESTING DISPOSAL RECEIPTS, DUE 5/1/98 04/28/98
RMC/FILE LEFT MESSAGE FOR DENNIS JAGIELLO TO CALL ABOUT DISPOSAL

Map ID
Direction
Distance
Elevation

MAP FINDINGS

Site

Database(s)

EDR ID Number
EPA ID Number

FIRESTONE SERVICE CENTER (Continued)

S102667965

RECEIPT, UPDATE 5/5/98 06/1/98 RMC/FILE LEFT MESSAGE FOR JAGIELLO TO CALL, CALL DUE 6/16 08/10/98 RMC/DENNIS JAGIELLO/PHONE RECEIPT WILL BE SENT DUE 8/13/98 08/26/98 RMC/FILE RECEIVED DISPOSAL RECEIPT, OK, CLOSE OUT GHT"
Remarks: "HYDRAULIC OIL LIFT REPLACEMENT FOUND CONTAMINATED SOIL. SOIL STAGED ON SITE, NOTIFIED END WEEK AFTER DISCOVERY. LEFT LIM ???? REPAIRED, BACKFILLED, ??? INSPECTION POSSIBLE."

All Materials:

Site ID: 60504
Operable Unit ID: 1050932
Operable Unit: 01
Material ID: 329607
Material Code: 0010
Material Name: hydraulic oil
Case No.: Not reported
Material FA: Petroleum
Quantity: .00
Units: G
Recovered: .00
Oxygenate: Not reported

S71
NE
< 1/8
0.012 mi.
63 ft.
CM HEADQUARTERS BUILDING
140 JOHN JAMES AUDUBON PARKWAY
AMHERST, NY 14228
Site 1 of 2 in cluster S

NY UST **U003318683**
N/A

Actual:
580 ft.

UST:

Focus Map:
2

Id/Status: 9-600005 / Unregulated/Closed
Program Type: PBS
Region: STATE
DEC Region: 9
Expiration Date: N/A
UTM X: 192061.05191
UTM Y: 4769248.81991
Site Type: Other

Affiliation Records:

Site Id: 54875
Affiliation Type: Facility Owner
Company Name: COLUMBUS MCKINNON CORPORATION
Contact Type: Not reported
Contact Name: Not reported
Address1: 140 JOHN JAMES AUDOBON PARKWAY
Address2: Not reported
City: AMHERST
State: NY
Zip Code: 14228
Country Code: 001
Phone: (716) 689-5499
EMail: Not reported
Fax Number: Not reported
Modified By: TRANSLAT
Date Last Modified: 2004-03-04

Site Id: 54875
Affiliation Type: Mail Contact

Map ID
Direction
Distance
Elevation

MAP FINDINGS

Site

Database(s)

EDR ID Number
EPA ID Number

CM HEADQUARTERS BUILDING (Continued)

U003318683

Company Name: COLUMBUS MCKINNON CORPORATION
Contact Type: Not reported
Contact Name: PETER A. GRANT
Address1: 140 JOHN JAMES AUDOBON PARKWAY
Address2: Not reported
City: AMHERST
State: NY
Zip Code: 14228
Country Code: 001
Phone: (716) 689-5610
EMail: Not reported
Fax Number: Not reported
Modified By: TRANSLAT
Date Last Modified: 2004-03-04

Site Id: 54875
Affiliation Type: Facility Operator
Company Name: CM HEADQUARTERS BUILDING
Contact Type: Not reported
Contact Name: PETER A GRANT
Address1: Not reported
Address2: Not reported
City: Not reported
State: NN
Zip Code: Not reported
Country Code: 001
Phone: (716) 689-5400
EMail: Not reported
Fax Number: Not reported
Modified By: TRANSLAT
Date Last Modified: 2004-03-04

Site Id: 54875
Affiliation Type: Emergency Contact
Company Name: COLUMBUS MCKINNON CORPORATION
Contact Type: Not reported
Contact Name: PETER A GRANT
Address1: Not reported
Address2: Not reported
City: Not reported
State: NN
Zip Code: Not reported
Country Code: 001
Phone: (716) 689-5400
EMail: Not reported
Fax Number: Not reported
Modified By: TRANSLAT
Date Last Modified: 2004-03-04

Tank Info:

Tank Number: 1
Tank ID: 169153
Tank Status: Closed - Removed
Material Name: Closed - Removed
Capacity Gallons: 4000
Install Date: 08/01/1980

Map ID
Direction
Distance
Elevation

MAP FINDINGS

Site

Database(s)

EDR ID Number
EPA ID Number

CM HEADQUARTERS BUILDING (Continued)

U003318683

Date Tank Closed: 11/01/1992
Registered: True
Tank Location: Underground
Tank Type: Steel/carbon steel
Material Code: 0001
Common Name of Substance: #2 Fuel Oil (On-Site Consumption)

Tightness Test Method: NN
Date Test: Not reported
Next Test Date: Not reported
Pipe Model: Not reported
Modified By: TRANSLAT
Last Modified: 04/14/2017

Equipment Records:

D01 - Pipe Type - Steel/Carbon Steel/Iron
A00 - Tank Internal Protection - None
B01 - Tank External Protection - Painted/Asphalt Coating
H00 - Tank Leak Detection - None
I00 - Overfill - None
F05 - Pipe External Protection - Jacketed
G00 - Tank Secondary Containment - None
J02 - Dispenser - Suction Dispenser
C02 - Pipe Location - Underground/On-ground

**S72
NE
< 1/8
0.012 mi.
63 ft.**

**COLUMBUS MCKINNON, INC.
140 JOHN JAMES AUDOBON
AMHERST, NY
Site 2 of 2 in cluster S**

**NY LTANKS S100494451
N/A**

**Actual:
580 ft.**

**Focus Map:
2**

LTANKS:
Spill Number/Closed Date: 9210347 / 1993-02-22
Facility ID: 9210347
Site ID: 216514
Spill Date: 1992-12-04
Spill Cause: Tank Failure
Spill Source: Commercial/Industrial
Spill Class: B3
Cleanup Ceased: 1993-02-22
SWIS: 1522
Investigator: RMCROSSE
Referred To: Not reported
Reported to Dept: 1992-12-04
CID: Not reported
Water Affected: Not reported
Spill Notifier: Other
Last Inspection: 1992-12-18
Recommended Penalty: False
Meets Standard: True
UST Involvement: False
Remediation Phase: 0
Date Entered In Computer: 1992-12-09
Spill Record Last Update: 1993-02-23
Spiller Name: Not reported
Spiller Company: COLUMBUS MCKINNON, INC.
Spiller Address: 140 JOHN JAMES AUDOBON
Spiller County: 001

Map ID
Direction
Distance
Elevation

MAP FINDINGS

Site

Database(s)

EDR ID Number
EPA ID Number

COLUMBUS MCKINNON, INC. (Continued)

S100494451

Spiller Contact: Not reported
Spiller Phone: Not reported
Spiller Extention: Not reported
DEC Region: 9
DER Facility ID: 179263
DEC Memo: "Prior to Sept, 2004 data translation this spill Lead_DEC Field was
RMC 12/07/92: RMC/TIM V./PHONE - PLAN TO INSTALL WELL AND RETEST.
RESULTS DUE 1/30/92. 12/07/92: RMC/SITE - NO VISUAL CONTAMINATION.
RMC/PAUL RESULTS DUE 1/30/92. 12/11/92: RMC/SITE - NO VISUAL
CONTAMINATION. RMC/PAUL SUOZZI WILL CARBON FILTER TANK PIT WATER AND
RETEST. RESULTS DUE 1/30/92. 12/21/92: RMC - RECEIVED RESULTS. GAVE
OKAY ON BACKFILL. DISPOSAL RECEIPT DUE 2/1/93. 02/22/93: RMC/RECEIVED
RECEIPT FOR MATERIALS INSIDE THE TANK. EXCAVATED MATERIAL WAS NOT
CONTAMINATED AND WAS USED FOR PART OF THE BACKFILL. NO FURTHER ACTION
REQUIRED...CLOSE OUT. "
Remarks: "TANK FAILURE."
All Materials:
Site ID: 216514
Operable Unit ID: 974599
Operable Unit: 01
Material ID: 403811
Material Code: 0066A
Material Name: unknown petroleum
Case No.: Not reported
Material FA: Petroleum
Quantity: .00
Units: Not reported
Recovered: .00
Oxygenate: Not reported

T73
West
< 1/8
0.012 mi.
64 ft.

GREAT LAKES DIVERS
240 NIAGARA FALLS BLVD
TONAWANDA, NY 14223
Site 1 of 4 in cluster T

NY UST **U004257580**
N/A

Actual:
618 ft.

Focus Map:
8

UST:
Id/Status: 9-601679 / Unregistered
Program Type: PBS
Region: STATE
DEC Region: 9
Expiration Date: N/A
UTM X: 188091.98499
UTM Y: 4763541.87662
Site Type: Other

Affiliation Records:
Site Id: 537372
Affiliation Type: Facility Owner
Company Name: ROBERT HILLS
Contact Type: Not reported
Contact Name: Not reported
Address1: 5150 BANK ST
Address2: Not reported
City: CLARENCE
State: NY
Zip Code: Not reported

Map ID
Direction
Distance
Elevation

MAP FINDINGS

Site

Database(s)

EDR ID Number
EPA ID Number

GREAT LAKES DIVERS (Continued)

U004257580

Country Code: 001
Phone: (716) 759-2454
EMail: Not reported
Fax Number: Not reported
Modified By: SRMCDONN
Date Last Modified: 2016-12-09

Site Id: 537372
Affiliation Type: Mail Contact
Company Name: ROBERT HILLS
Contact Type: Not reported
Contact Name: Not reported
Address1: 5150 BANK ST
Address2: Not reported
City: CLARENCE
State: NY
Zip Code: Not reported
Country Code: 001
Phone: (716) 759-2454
EMail: Not reported
Fax Number: Not reported
Modified By: SRMCDONN
Date Last Modified: 2016-12-09

Tank Info:

Tank Number: 1
Tank ID: 266117
Tank Status: Closed - In Place
Material Name: Closed - In Place
Capacity Gallons: 700
Install Date: Not reported
Date Tank Closed: 10/04/1996
Registered: True
Tank Location: Underground
Tank Type: Steel/carbon steel
Tightness Test Method: -
Date Test: Not reported
Next Test Date: Not reported
Pipe Model: Not reported
Modified By: SRMCDONN
Last Modified: 04/14/2017

T74
West
< 1/8
0.012 mi.
64 ft.

BROWN GEORGE A
240-246 NIAGARA FALLS BLV
BUFFALO, NY 14223

Site 2 of 4 in cluster T

EDR Hist Auto 1020378320
N/A

Actual:
618 ft.

EDR Hist Auto

Focus Map:
8

Year: Name:
1971 BROWN GEORGE A
1972 BROWN GEORGE A
1973 BROWN GEORGE A
1974 BROWN GEORGE A

Type:
Gasoline Service Stations
Gasoline Service Stations
Gasoline Service Stations
Gasoline Service Stations

Map ID
Direction
Distance
Elevation

MAP FINDINGS

Site

Database(s)

EDR ID Number
EPA ID Number

U75
SE
< 1/8
0.012 mi.
64 ft.
BALL PUMP STATION & TANKS
SWEET HOME RD
AMHERST, NY 14226
Site 1 of 3 in cluster U

NY Spills
NY MANIFEST
S118706163
N/A

Actual:
598 ft.

Focus Map:
4

SPILLS:

Spill Number/Closed Date: 1603248 / 2016-07-06
Facility ID: 1603248
Facility Type: ER
DER Facility ID: 483801
Site ID: 529699
DEC Region: 9
Spill Cause: Unknown
Spill Class: D3
SWIS: 1522
Spill Date: 2016-06-25
Investigator: RMCROSSE
Referred To: Not reported
Reported to Dept: 2016-07-05
CID: Not reported
Water Affected: Not reported
Spill Source: Unknown
Spill Notifier: Other
Cleanup Ceased: Not reported
Cleanup Meets Std: False
Last Inspection: Not reported
Recommended Penalty: Not reported
UST Trust: False
Remediation Phase: 0
Date Entered In Computer: 2016-07-05
Spill Record Last Update: 2016-07-06
Spiller Name: Not reported
Spiller Company: PINTO
Spiller Address: Not reported
Spiller Company: 999
Contact Name: REV
DEC Memo: "07/05/16 RMC/FILE. DUPLICATE OF 1603187 CLOSE OUT"
Remarks: "The following information was received through the DEC website Report an Environmental Violation Online or sent directly by the complainant to an OPP dispatch mailbox: Who Did It: A excavator on-site. Pinto is the company. What Occurred: Leaked a lot of hydraulic fluid into the ground 10 ft from the construction of a new drinking water tank. When Did It Occur: Thursday of last week. 6/30/2016 County: Erie Municipality: Amherst Location Or Address: 1193 sweet home road. How Did It Occur: Additional Details: The spill left a huge wet spot. The company attempted to cover it. Complainants Name: Complainants Phone: Complainants Email: Date of Submittal: 07/05/2016"

All Materials:

Site ID: 529699
Operable Unit ID: 1278521
Operable Unit: 01
Material ID: 2283431
Material Code: 0010
Material Name: hydraulic oil
Case No.: Not reported
Material FA: Petroleum
Quantity: Not reported

Map ID
Direction
Distance
Elevation

MAP FINDINGS

Site

Database(s)

EDR ID Number
EPA ID Number

BALL PUMP STATION & TANKS (Continued)

S118706163

Units: G
Recovered: Not reported
Oxygenate: Not reported

NY MANIFEST:

Country: USA
EPA ID: NYR000130872
Facility Status: Not reported
Location Address 1: 1193 SWEET HOME RD
Code: BP
Location Address 2: Not reported
Total Tanks: Not reported
Location City: AMHERST
Location State: NY
Location Zip: 14226
Location Zip 4: Not reported

NY MANIFEST:

EPAID: NYR000130872
Mailing Name: BALL PUMP STATION & TANKS
Mailing Contact: THOMAS WIK
Mailing Address 1: 3030 UNION RD
Mailing Address 2: Not reported
Mailing City: BUFFALO
Mailing State: NY
Mailing Zip: 14227
Mailing Zip 4: 1097
Mailing Country: USA
Mailing Phone: 7166858233

NY MANIFEST:

Document ID: Not reported
Manifest Status: Not reported
seq: Not reported
Year: 2008
Trans1 State ID: NJD080631369
Trans2 State ID: NJD054126164
Generator Ship Date: 01/11/2008
Trans1 Recv Date: 01/11/2008
Trans2 Recv Date: 02/01/2008
TSD Site Recv Date: 02/01/2008
Part A Recv Date: Not reported
Part B Recv Date: Not reported
Generator EPA ID: NYR000130872
Trans1 EPA ID: Not reported
Trans2 EPA ID: Not reported
TSDF ID 1: NJD980536593
TSDF ID 2: Not reported
Manifest Tracking Number: 000250667VES
Import Indicator: N
Export Indicator: N
Discr Quantity Indicator: N
Discr Type Indicator: N
Discr Residue Indicator: N
Discr Partial Reject Indicator: N
Discr Full Reject Indicator: N

Map ID
Direction
Distance
Elevation

MAP FINDINGS

Site

Database(s)

EDR ID Number
EPA ID Number

BALL PUMP STATION & TANKS (Continued)

S118706163

Manifest Ref Number: Not reported
Alt Facility RCRA ID: Not reported
Alt Facility Sign Date: Not reported
MGMT Method Type Code: H141
Waste Code: Not reported
Waste Code: Not reported
Waste Code: Not reported
Waste Code: Not reported
Waste Code: Not reported
Waste Code: Not reported
Quantity: 200.0
Units: K - Kilograms (2.2 pounds)
Number of Containers: 1.0
Container Type: CF - Fiber or plastic boxes, cartons
Handling Method: B Incineration, heat recovery, burning.
Specific Gravity: 1.0
Waste Code: Not reported
Waste Code 1_2: B007
Waste Code 1_3: Not reported
Waste Code 1_4: Not reported
Waste Code 1_5: Not reported
Waste Code 1_6: Not reported

[Click this hyperlink](#) while viewing on your computer to access
-1 additional NY MANIFEST: record(s) in the EDR Site Report.

U76 **PINTO CONSTRUCTION**
SE **1193 SWEET HOME RD**
< 1/8 **AMHERST, NY 14221**
0.012 mi.
64 ft. **Site 2 of 3 in cluster U**

NY Spills **S118706107**
N/A

Actual: **598 ft.**
Focus Map:
4

SPILLS:
Spill Number/Closed Date: 1603187 / 2016-09-15
Facility ID: 1603187
Facility Type: ER
DER Facility ID: 486606
Site ID: 529635
DEC Region: 9
Spill Cause: Equipment Failure
Spill Class: D3
SWIS: 1522
Spill Date: 2016-06-30
Investigator: RMCROSSE
Referred To: Not reported
Reported to Dept: 2016-07-01
CID: Not reported
Water Affected: Not reported
Spill Source: Commercial Vehicle
Spill Notifier: Other
Cleanup Ceased: Not reported
Cleanup Meets Std: True
Last Inspection: 2016-07-05
Recommended Penalty: False
UST Trust: False
Remediation Phase: 0
Date Entered In Computer: 2016-07-01

Map ID
Direction
Distance
Elevation

MAP FINDINGS

Site

Database(s)

EDR ID Number
EPA ID Number

PINTO CONSTRUCTION (Continued)

S118706107

Spill Record Last Update: 2016-09-15
Spiller Name: JIM PANEPINTO
Spiller Company: PINTO CONSTRUCTION
Spiller Address: 1 BABCOCK STREET
Spiller Company: 999
Contact Name: BRYAN MAYBACK
DEC Memo: "07/01/16 RMC/BRIAN MAYBACH/PHONE. SMALL SPILL CLEANED UP. RMC REQUESTED NAME OF PROPERTY OWNER AND DISPOSAL RECEIPT FOR THE YARD OF MATERIAL DUG OUT. DUE 7/30/16. 07/05/16 RMC/FILE. RECEIVED AN ANONYMOUS COMPLAINT. RMC WENT TO THE SITE 9 AM. PINTON NOT WORKING ON THE SITE TODAY. PROJECT SUPERINTENDENT SEAN STEWART, DN TANKS SHOWED ME THE AREA OF THE SPILL. LOCATED JUST NORTH OF THE NEW TANK BING INSTALLED. HUNDREDEDS OF YARDS OF STONE HAVE BEEN PUT IN TO SUPPORT PERIMETER OPERATIONS. THE SPILL WAS ON THAT STONE. THE STONE WILL BE REMOVED UPON COMPLETION OF THE WORK. STEWART REPORTED THAT PINTO REMOVED ALL THE VISUALLY IMPACTED SOIL. 09/15/16 RMC/FILE. RECIEVED DISPOSAL RECEIPT FOR 1.87 TONS. NO FURTHER ACTION REQUIRED. CLOSE OUT."
Remarks: "Caller vised an excavator bust a line and spilled aprx 2 gal of oil onto soil. Clean up is in progress."

All Materials:

Site ID: 529635
Operable Unit ID: 1278458
Operable Unit: 01
Material ID: 2283367
Material Code: 0010
Material Name: hydraulic oil
Case No.: Not reported
Material FA: Petroleum
Quantity: 2.00
Units: G
Recovered: 2.00
Oxygenate: Not reported

V77 **SWEETHOME JUNIOR HIGH SCHOOL**
North **4150 MAPLE RD**
< 1/8 **AMHERST, NY 14226**
0.012 mi.
65 ft. **Site 1 of 2 in cluster V**

NY UST **U003316486**
NY Spills **N/A**

Actual: **UST:**
596 ft. Id/Status: 9-024511 / Unregulated/Closed
Focus Map: Program Type: PBS
7 Region: STATE
DEC Region: 9
Expiration Date: N/A
UTM X: 189392.05673
UTM Y: 4766847.49824
Site Type: School
Affiliation Records:
Site Id: 52149
Affiliation Type: Facility Owner
Company Name: SWEETHOME CENTRAL SCHOOL DIST
Contact Type: Not reported
Contact Name: Not reported
Address1: 1901 SWEET HOME RD

Map ID
Direction
Distance
Elevation

MAP FINDINGS

Site

Database(s)

EDR ID Number
EPA ID Number

SWEETHOME JUNIOR HIGH SCHOOL (Continued)

U003316486

Address2:	Not reported
City:	AMHERST
State:	NY
Zip Code:	14228
Country Code:	001
Phone:	(716) 689-5200
EMail:	Not reported
Fax Number:	Not reported
Modified By:	TRANSLAT
Date Last Modified:	2004-03-04
Site Id:	52149
Affiliation Type:	Mail Contact
Company Name:	SWEETHOME CENTRAL SCHOOL DIST
Contact Type:	Not reported
Contact Name:	KENNETH KOCH
Address1:	1741 SWEET HOME RD
Address2:	Not reported
City:	AMHERST
State:	NY
Zip Code:	14228
Country Code:	001
Phone:	(716) 689-5245
EMail:	Not reported
Fax Number:	Not reported
Modified By:	TRANSLAT
Date Last Modified:	2004-03-04
Site Id:	52149
Affiliation Type:	Facility Operator
Company Name:	SWEETHOME JUNIOR HIGH SCHOOL
Contact Type:	Not reported
Contact Name:	JACK AULT
Address1:	Not reported
Address2:	Not reported
City:	Not reported
State:	NN
Zip Code:	Not reported
Country Code:	001
Phone:	(716) 837-3500
EMail:	Not reported
Fax Number:	Not reported
Modified By:	TRANSLAT
Date Last Modified:	2004-03-04
Site Id:	52149
Affiliation Type:	Emergency Contact
Company Name:	SWEETHOME CENTRAL SCHOOL DIST
Contact Type:	Not reported
Contact Name:	KENNETH KOCH
Address1:	Not reported
Address2:	Not reported
City:	Not reported
State:	NN
Zip Code:	Not reported
Country Code:	001
Phone:	(716) 694-7741

Map ID
Direction
Distance
Elevation

MAP FINDINGS

Site

Database(s)

EDR ID Number
EPA ID Number

SWEETHOME JUNIOR HIGH SCHOOL (Continued)

U003316486

Email: Not reported
Fax Number: Not reported
Modified By: TRANSLAT
Date Last Modified: 2004-03-04

Tank Info:

Tank Number: 331
Tank ID: 160867
Tank Status: Closed - Removed
Material Name: Closed - Removed
Capacity Gallons: 15000
Install Date: 01/01/1963
Date Tank Closed: 08/01/1992
Registered: True
Tank Location: Underground
Tank Type: Steel/carbon steel
Material Code: 0001
Common Name of Substance: #2 Fuel Oil (On-Site Consumption)

Tightness Test Method: 01
Date Test: 10/01/1987
Next Test Date: Not reported
Pipe Model: Not reported
Modified By: TRANSLAT
Last Modified: 04/14/2017

Equipment Records:

H00 - Tank Leak Detection - None
I00 - Overfill - None
A00 - Tank Internal Protection - None
D01 - Pipe Type - Steel/Carbon Steel/Iron
B00 - Tank External Protection - None
C00 - Pipe Location - No Piping
F00 - Pipe External Protection - None
G00 - Tank Secondary Containment - None
J02 - Dispenser - Suction Dispenser

SPILLS:

Spill Number/Closed Date: 0608981 / 2007-03-09
Facility ID: 0608981
Facility Type: ER
DER Facility ID: 250096
Site ID: 373071
DEC Region: 9
Spill Cause: Other
Spill Class: C3
SWIS: 1522
Spill Date: 2006-11-06
Investigator: RJJONAK
Referred To: Not reported
Reported to Dept: 2006-11-06
CID: 444
Water Affected: Not reported
Spill Source: Institutional, Educational, Gov., Other
Spill Notifier: Responsible Party
Cleanup Ceased: Not reported

Map ID
Direction
Distance
Elevation

MAP FINDINGS

Site

Database(s)

EDR ID Number
EPA ID Number

SWEETHOME JUNIOR HIGH SCHOOL (Continued)

U003316486

Cleanup Meets Std: True
Last Inspection: Not reported
Recommended Penalty: False
UST Trust: False
Remediation Phase: 0
Date Entered In Computer: 2006-11-06
Spill Record Last Update: 2007-03-09
Spiller Name: MIKE MORROW
Spiller Company: NATIONAL GRID
Spiller Address: 144 KENSINGTON AVENUE
Spiller Company: 001
Contact Name: MIKE MORROW
DEC Memo: "11/6/2006: RJJ AT SITE AT 1330...A BUSHING BROKE ON A PADMOUNT TRANSFORMER CAUSING ~5 GAL OF NON-PCB OIL TO SPILL OUT ON THE CONCRETE PAD AND A SMALL AMOUNT ON THE SOIL...NATIONAL GRID PERSONNAL USED ABSORBANTS TO CLEAN UP THE SPILL AND SCRAPED UP THE AFFECTED SOIL, THEN THEY WILL DISPOSE THE MATERIAL AND SEND ME THE DISPOSAL RECEIPTS...NONE OF THE OIL REACHED ANY RECEIVERS OR WATERWAYS. 3/9/2007: RECEIVED THE DISPOSAL RECEIPTS FOR 1-55 GAL DRUM OF MATERIAL TAKEN TO OP-TECH'S WAVERLY LANDFILL...THE SPILL HAS BEEN CLEANED UP AND PROPERLY DISPOSED OF...NO FURTHER ACTION NEEDED...SPILL CLOSED OUT."

Remarks: "A BUSHING BROKE ON A PADMOUNT: AND BEING CLEANED UP"

All Materials:

Site ID: 373071
Operable Unit ID: 1130796
Operable Unit: 01
Material ID: 2120468
Material Code: 0020A
Material Name: transformer oil
Case No.: Not reported
Material FA: Petroleum
Quantity: 5.00
Units: G
Recovered: 5.00
Oxygenate: Not reported

Spill Number/Closed Date: 9509066 / 1995-10-23
Facility ID: 9509066
Facility Type: ER
DER Facility ID: 250096
Site ID: 309801
DEC Region: 9
Spill Cause: Human Error
Spill Class: B4
SWIS: 1522
Spill Date: 1995-10-23
Investigator: PRINGLE
Referred To: Not reported
Reported to Dept: 1995-10-23
CID: 205
Water Affected: Not reported
Spill Source: Institutional, Educational, Gov., Other
Spill Notifier: Local Agency
Cleanup Ceased: Not reported
Cleanup Meets Std: True

Map ID
Direction
Distance
Elevation

MAP FINDINGS

Site

Database(s)

EDR ID Number
EPA ID Number

SWEETHOME JUNIOR HIGH SCHOOL (Continued)

U003316486

Last Inspection: Not reported
Recommended Penalty: False
UST Trust: False
Remediation Phase: 0
Date Entered In Computer: 1995-10-23
Spill Record Last Update: 1995-11-17
Spiller Name: Not reported
Spiller Company: SWEET HOME MIDDLE SCHOOL
Spiller Address: 4150 MAPLE ROAD
Spiller Company: 001
Contact Name: Not reported
DEC Memo: "Prior to Sept, 2004 data translation this spill Lead_DEC Field was
MNP 10/23/95: MNP TELECONS W/ JAMES ZYMANEK - TOWN OF AMHERST
DISASTER COORDINATER. MURIATIC ACID & HYPOCHLORIDE MIXED IN
CONTAINER, NO SPILLAGE. FUMES GENERATED. ZYMANEK SEEKING GUIDANCE TO
NETRALIZE. RECOMMENDED DILUTION W/ WATER & LIME, THEN FLUSH TO
SANITARY SEWER AFTER OBTAINING PERMISSION FROM TOWN SEWER DEPARTMENT.
ZYMANEK OK'D DISCHARGE TO SEWER. NO DEC RESPONSE REQUIRED, COMPLETE.
NOTE: FOUND OUT LATER ON RADIO THAT SCHOOL HAD BEEN CLOSED & SOME
STUDENTS SENT TO HOSPITAL. PETER BEUCHI ADVISED OF INCIDENT."
Remarks: "MURIATIC ACID AND HYPOCHLORIDE MIXED IN CONTAINER. FD AND HAZ MAT ON
SCENE"

All Materials:

Site ID: 309801
Operable Unit ID: 1019635
Operable Unit: 01
Material ID: 360032
Material Code: 1114A
Material Name: hypochloride
Case No.: Not reported
Material FA: Other
Quantity: 15.00
Units: G
Recovered: .00
Oxygenate: Not reported

Site ID: 309801
Operable Unit ID: 1019635
Operable Unit: 01
Material ID: 360031
Material Code: 0029C
Material Name: hydrogen chloride
Case No.: 07647010
Material FA: Hazardous Material
Quantity: .00
Units: G
Recovered: .00
Oxygenate: Not reported

Map ID
Direction
Distance
Elevation

MAP FINDINGS

Site

Database(s)

EDR ID Number
EPA ID Number

V78
North
< 1/8
0.012 mi.
65 ft.

4150 MAPLE RD.
AMHERST, NY 14226
Site 2 of 2 in cluster V

NY COOLING TOWERS

S121996992
N/A

Actual:
596 ft.
Focus Map:
7

COOLING TOWERS:
Equipment Unique ID: 7508
Equipment Borough: 4150
Intended Use: Air Conditioning
Manufacturer: BAC
Model: VTO 145 MCR
Cooling Capacity: 145
Cooling Capacity Unit: Tonnage
Commissioned Date: 09/17/2015
Inspection Date: 08/22/2018
Date of Bacteriological Collection: 08/22/2018
Date of Legionella Collection: 08/22/2018
Last Legionella Result > 1,000 CFU/mL: no
Latitude: 42.990826501
Longitude: -78.809482473

79
East
< 1/8
0.013 mi.
67 ft.

SHELDON RESIDENCE
333 NIAGARA FALLS BLVD
AMHERST, NY

NY Spills

S105141680
N/A

Actual:
609 ft.
Focus Map:
8

SPILLS:
Spill Number/Closed Date: 0175270 / 2001-09-17
Facility ID: 0175270
Facility Type: ER
DER Facility ID: 164856
Site ID: 198095
DEC Region: 9
Spill Cause: Human Error
Spill Class: C3
SWIS: 1522
Spill Date: 2001-08-17
Investigator: RJJONAK
Referred To: Not reported
Reported to Dept: 2001-08-17
CID: Not reported
Water Affected: Not reported
Spill Source: Private Dwelling
Spill Notifier: Responsible Party
Cleanup Ceased: Not reported
Cleanup Meets Std: True
Last Inspection: 2001-09-17
Recommended Penalty: False
UST Trust: False
Remediation Phase: 0
Date Entered In Computer: 2001-08-17
Spill Record Last Update: 2001-09-19
Spiller Name: ART MULLER
Spiller Company: NOCO
Spiller Address: 700 GRAND ISLAND BLVD
Spiller Company: 001
Contact Name: MICHAEL SHELDON
DEC Memo: "Prior to Sept, 2004 data translation this spill Lead_DEC Field was

Map ID
Direction
Distance
Elevation

MAP FINDINGS

Site

Database(s)

EDR ID Number
EPA ID Number

SHELDON RESIDENCE (Continued)

S105141680

RJJ 8/17/2001: RJJ AT SITE AT 1745...NOCO REMOVED 2-275 FUEL OIL TANKS FROM UNDER A CRAWL SPACE,BUT ONE OF THEM RUPTURED SPILLING ABOUT 5 GAL OF FUEL OIL...NOCO SCRAPED UP THE SOIL AND PLACED ABSORBANTS ON THE SPILL,THEY WILL RETURN TO PICK UP AND CHANGE THE PADS,IF NECESSARY...MIKE YOUNT,NOCO,WILL SEND ME THE REPORT.
8/20/2001: RECEIVED THE SPILL REPORT FROM MIKE YOUNT,NOCO...NOCO USED 1 BAG OF ABSORBANT PADS TO SOAK UP THE FUEL OIL WHICH SPILLED FROM ONE OF THE 275 GAL FUEL OIL TANKS THEY REMOVED FROM UNDER THE HOUSE...THEY DISPOSED THE FUEL SOAKED PADS AT THEIR RIVER ROAD NOCO TERMINAL IN THEIR 'PROFILED' MODERN DUMPSTER... NOCO WILL RETURN THERE TO CHANGE AND PICK UP THE REMAINING PADS...MIKE WILL KEEP ME INFORMED ON THEIR ACTIONS. 9/17/2001: RJJ AT SITE AT 1000...MICHAEL SHELDON,OWNER,LET ME INSIDE TO CHECK ON BASEMENT...NOCO HAS REMOVED ALL THE ABSORBANTS AND DISPOSED THEM IN THEIR DUMPSTER...IN THE BASEMENT THERE WAS NO ODOR OF ANY KIND...ALL THE FUEL OIL WAS RECOVERED AND DISPOSED OF...NO FURTHER ACTION NEEDED...SPILL CLOSED OUT."

Remarks:

"APPROX. 5 GALS. SPILLED FROM TANK THAT WAS SUPPOSED TO BE EMPTY TO CRAWL SPACE BENEATH RESIDENCE. NOCO WAS IN THE PROCESS OF REMOVING 2 275-GALS. A/G UST'S THAT WERE LOCATED IN THE CRAWL SPACE."

All Materials:

Site ID: 198095
Operable Unit ID: 853025
Operable Unit: 01
Material ID: 524590
Material Code: 0001A
Material Name: #2 fuel oil
Case No.: Not reported
Material FA: Petroleum
Quantity: 5.00
Units: G
Recovered: .00
Oxygenate: Not reported

80
East
< 1/8
0.013 mi.
68 ft.

FORMER GAS STATION
895 NIAGARA FALLS BLVD
AMHERST, NY

NY Spills S104789203
N/A

Actual:
597 ft.

Focus Map:
6

SPILLS:

Spill Number/Closed Date: 0075336 / 2001-02-14
Facility ID: 0075336
Facility Type: ER
DER Facility ID: 155867
Site ID: 186488
DEC Region: 9
Spill Cause: Unknown
Spill Class: C3
SWIS: 1522
Spill Date: 2000-08-01
Investigator: RJJONAK
Referred To: Not reported
Reported to Dept: 2000-08-29
CID: Not reported
Water Affected: Not reported

Map ID
Direction
Distance
Elevation

MAP FINDINGS

Site

Database(s)

EDR ID Number
EPA ID Number

FORMER GAS STATION (Continued)

S104789203

Spill Source: Commercial/Industrial
Spill Notifier: Other
Cleanup Ceased: Not reported
Cleanup Meets Std: True
Last Inspection: 2001-01-10
Recommended Penalty: False
UST Trust: False
Remediation Phase: 0
Date Entered In Computer: 2000-08-29
Spill Record Last Update: 2001-02-22
Spiller Name: Not reported
Spiller Company: STUART SCHEFF
Spiller Address: 899 NIAGARA FALLS BLVD.
Spiller Company: 001
Contact Name: Not reported
DEC Memo: "Prior to Sept, 2004 data translation this spill Lead_DEC Field was RJJ 08/30/2000: RJJ TELECON JOHN BLANCHARD, DAY ENVIRONMENTAL, JOHN EXPLAINED WHAT THEY DID AT 895 NIAGARA FALLS BLVD...THEY DID A MODIFIED PHASE 1 & PHASE 2 REPORT FOR HSBC BANK, AND FOUND ONE AREA OF CONTAMINATION THAT EXCEEDS 'STARS'...JOHN WILL ASK THE BANK IF HE CAN SEND ME THE REPORT...I WILL DRAFT A 'RESPONSIBLE PARTY' LETTER AND SEND IT TO THE PROPERTY OWNER, STUART SCHEFF, WHO LIVES NEXT DOOR. 11/06/2000: RJJ RECEIVED THE PHASE 2 REPORT FROM JOHN BLANCHARD...TEST BORING #10, NEAR NIAGARA FALLS BLVD., ON THE WESTSIDE OF THE PROPERTY, APPEARS TO BE THE ONLY PROBLEM ...STUART SCHEFF, OWNER, HAS HIRED AN ENVIRONMENTAL FIRM TO CLEAN UP THE CONTAMINATION. 01/10/2001: RJJ SITE INSPECTION, DAY ENVIRONMENTAL STARTED TO EXCAVATE CONTAMINATED SOIL, AT TP-10, WHERE THE ANALYTICAL RESULTS WERE ABOVE OUR GUIDANCE VALUES...JOHN BLANCHARD WILL TAKE 4 SIDE AND 1 FLOOR SAMPLES AND ANALYZE FOR TAGM 4046 AND SEND ME THE RESULTS AND THE DISPOSAL RECEIPTS. 02/14/2001: RJJ RECEIVED THE SOIL REMOVAL REPORT FROM STUART SCHEFF...ALL THE ANALYTICAL RESULTS ARE BELOW OUR TAGM LEVELS, AND ALL THE SOIL DISPOSAL RECEIPTS ARE IN ORDER...I WILL SEND A 'CLOSURE' LETTER TO MR. SCHEFF, NO FURTHER ACTION NEEDED...SPILL CLOSED OUT."
Remarks: "WHILE DOING A MODIFIED PHASE I SITE ASSESSMENT WHICH INCLUDES SOME SOIL BORINGS, CONTAMINATED SOIL FOUND IN 1 OUT OF 11 BORINGS BASED ON PID AND ANALYTICAL RESULTS."
All Materials:
Site ID: 186488
Operable Unit ID: 838199
Operable Unit: 01
Material ID: 538897
Material Code: 0009
Material Name: gasoline
Case No.: Not reported
Material FA: Petroleum
Quantity: .00
Units: G
Recovered: .00
Oxygenate: Not reported

Map ID
Direction
Distance
Elevation

MAP FINDINGS

Site

Database(s)

EDR ID Number
EPA ID Number

P81
NE
< 1/8
0.013 mi.
69 ft.
MOBIL OIL 08-D5Y
MAIN STREET AT WINSPEAR
BUFFALO, NY
Site 8 of 10 in cluster P

NY Spills **S102403034**
N/A

Actual:
652 ft.

Focus Map:
8

SPILLS:

Spill Number/Closed Date: 9607732 / 1998-06-29
Facility ID: 9607732
Facility Type: ER
DER Facility ID: 163579
Site ID: 196518
DEC Region: 9
Spill Cause: Unknown
Spill Class: C3
SWIS: 1502
Spill Date: 1996-09-19
Investigator: PRINGLE
Referred To: Not reported
Reported to Dept: 1996-09-19
CID: 323
Water Affected: Not reported
Spill Source: Gasoline Station or other PBS Facility
Spill Notifier: Other
Cleanup Ceased: Not reported
Cleanup Meets Std: False
Last Inspection: Not reported
Recommended Penalty: False
UST Trust: False
Remediation Phase: 0
Date Entered In Computer: 1996-09-19
Spill Record Last Update: 1998-07-31
Spiller Name: MICHAEL LAMARRE
Spiller Company: MOBIL BUSINESS RESOURCES
Spiller Address: 464 DOUGHTY BLVD
Spiller Company: 001
Contact Name: Not reported
DEC Memo: "Prior to Sept, 2004 data translation this spill Lead_DEC Field was
MNP 09/30/96: MNP TELECON W/ KEVIN CRONIN - GTI. THEY FOUND 1.5 IN.
OF OIL IN MW. SAMPLE COLLECTED & OIL BAILED OUT. HE HAS NOT RETURNED
TO SITE SINCE. I REQUESTED INITIAL REPORT & SUGGESTED JOINT INSP.
NEXT TIME HE GOES TO SITE. LETTER TO SENT TO LAMARRE - MOBIL.
02/24/97: RECEIVED UST REMOVAL REPORT FROM GTI. 02/25/97: MNP REVIEW
OF GTI REPORT. A 1K HEATING OIL TANK, 1K WASTE OIL TANK, & HYDRAULIC
LIFT WERE REMOVED. NO PETROLEUM CONTAMINATED SOILS FOUND & SAMPLE
RESULTS FOR BOTH TANK PITS MEET STAR #1 GUIDANCE VALUES. NO TESTING
OF LIFT PIT PERFORMED. OIL STAINED SOIL FOUND IN OLD AUTO SERVICE PIT
DURING DEMOLITION, SAMPLE SLIGHTLY EXCEEDED GUIDANCE VALUE FOR
BENZO(a)PYRENE AT 43 ug/kg (PPB), SOIL WAS PUT BACK IN PIT. 2 OF OIL
PRODUCT WAS DISCOVERED IN MW NEXT TO GARAGE SERVICE BAY. SAMPLE
RESULTS OF MW INDICATE VOLATILES EXCEEDING NYSDEC GW STANDARDS WHILE
SEMIVOLATILES ARE BELOW STANDARDS. GTI RECOMENDS REDEVELOPMENT &
SAMPLING OF THE MW, I CONCUR. 03/11/97: OFFICE MEETING W/ MICHAEL
LAMARRE - MOBIL OIL & GTI. 03/ /97: LETTER REQUESTING MOBIL SAMPLE
ALL MW'S FOR EPA METHOD 8021 STARS #1 & 1 MW FOR EPA METHOD 8270
ALSO. 04/10/97: RECEIVED 4/8/97 MOBIL LETTER. THEY ONLY AGREED TO
SAMPLE 1 MW & CHECK THE OTHER TANK MONITORING WELLS VISUALLY FOR
PETROLEUM SHEENS. NO SCHEDULE GIVEN. 07/17/97: MNP FILE REVIEW. NO
SCHEDULE OR SAMPLE RESULTS TO DATE. 3/9/98 MOBIL SUBMITTED ANALYTICAL

Map ID
Direction
Distance
Elevation

MAP FINDINGS

Site

Database(s)

EDR ID Number
EPA ID Number

MOBIL OIL 08-D5Y (Continued)

S102403034

DATA FROM THE MW ON SITE IN A LTR DATED 3/2/98. RESULTS ARE SLIGHTLY ABOVE GROUNDWATER STANDARDS. THE OTHER WELLS ON SITE WERE CHECKED FOR A SHEEN. NONE WAS FOUND. SITE CAN BE MADE INACTIVE. 6/29/98 INACTIVE LETTER SENT."

Remarks:

"POSS TAMPERING OF MONITORING WELL. INVESTIGATION IS CONTINUING AT THIS TIME."

All Materials:

Site ID: 196518
Operable Unit ID: 1038886
Operable Unit: 01
Material ID: 346992
Material Code: 0022
Material Name: waste oil/used oil
Case No.: Not reported
Material FA: Petroleum
Quantity: .00
Units: G
Recovered: .00
Oxygenate: Not reported

**P82
NE
< 1/8
0.013 mi.
69 ft.**

**MOBIL
MAIN & KENMORE
BUFFALO, NY**

**NY Spills S102175955
N/A**

Site 9 of 10 in cluster P

**Actual:
652 ft.**

SPILLS:

**Focus Map:
8**

Spill Number/Closed Date: 8708684 / 1988-01-14
Facility ID: 8708684
Facility Type: ER
DER Facility ID: 175113
Site ID: 211261
DEC Region: 9
Spill Cause: Deliberate
Spill Class: Not reported
SWIS: 1502
Spill Date: 1988-01-12
Investigator: PRINGLE
Referred To: Not reported
Reported to Dept: 1988-01-12
CID: Not reported
Water Affected: Not reported
Spill Source: Gasoline Station or other PBS Facility
Spill Notifier: Citizen
Cleanup Ceased: 1988-01-14
Cleanup Meets Std: True
Last Inspection: Not reported
Recommended Penalty: False
UST Trust: False
Remediation Phase: 0
Date Entered In Computer: 1988-01-12
Spill Record Last Update: 1988-01-26
Spiller Name: Not reported
Spiller Company: MOBIL STATION
Spiller Address: MAIN STREET
Spiller Company: 001

Map ID
Direction
Distance
Elevation

MAP FINDINGS

Site

Database(s)

EDR ID Number
EPA ID Number

MOBIL (Continued)

S102175955

Contact Name: Not reported
DEC Memo: "Prior to Sept, 2004 data translation this spill Lead_DEC Field was
MNP / / : MNP NOTIFIED BSA 1/12/88. / / : MNP NOTIFIED BSA 1/12/88;
MNP TELECON BSA 01/14/88, NO SPILLAGE FOUND, SPEEDI-DRY FOUND, NO
CLEANUP POSSIBLE OR NECESSARY, COMPLETE. "
Remarks: "NOTIFIER OBSERVED STATION ATTENDANT POURING SUSPECTED WASTE OIL INTO
SEWER"
All Materials:
Site ID: 211261
Operable Unit ID: 913359
Operable Unit: 01
Material ID: 464058
Material Code: 0022
Material Name: waste oil/used oil
Case No.: Not reported
Material FA: Petroleum
Quantity: 5.00
Units: G
Recovered: .00
Oxygenate: Not reported

83
East
< 1/8
0.014 mi.
73 ft.

**SIBLEYS
BLVD MALL 1255 NIAG FLLS BLVD
AMHERST, NY 14226**

**FINDS 1007763570
N/A**

**Actual:
586 ft.**

FINDS:

**Focus Map:
6**

Registry ID: 110019259933

Environmental Interest/Information System

FIS (New York - Facility Information System) is New York's Department of Environmental Conservation (DEC) information system for tracking environmental facility information found across the State.

[Click this hyperlink](#) while viewing on your computer to access additional FINDS: detail in the EDR Site Report.

84
ENE
< 1/8
0.014 mi.
74 ft.

**AMHERST POLICE SECURE STORAGE BLDG
350 JOHN JAMES AUDUBON PKWY
AMHERST, NY 14228**

**FINDS 1017813324
N/A**

**Actual:
580 ft.**

FINDS:

**Focus Map:
2**

Registry ID: 110064397013

Environmental Interest/Information System

FIS (New York - Facility Information System) is New York's Department of Environmental Conservation (DEC) information system for tracking environmental facility information found across the State.

Map ID
Direction
Distance
Elevation

MAP FINDINGS

Site

Database(s)

EDR ID Number
EPA ID Number

AMHERST POLICE SECURE STORAGE BLDG (Continued)

1017813324

[Click this hyperlink](#) while viewing on your computer to access additional FINDS: detail in the EDR Site Report.

85
West
< 1/8
0.014 mi.
76 ft.

NATIONAL GRID
1084 NIAGARA FALLS BLVD
TONAWANDA, NY 14150

NY Spills **S111318811**
N/A

Actual:
593 ft.

Focus Map:
6

SPILLS:

Spill Number/Closed Date: 1109965 / 2012-02-02
Facility ID: 1109965
Facility Type: ER
DER Facility ID: 412232
Site ID: 457756
DEC Region: 9
Spill Cause: Equipment Failure
Spill Class: D4
SWIS: 1564
Spill Date: 2011-11-08
Investigator: RMCROSSE
Referred To: Not reported
Reported to Dept: 2011-11-08
CID: Not reported
Water Affected: Not reported
Spill Source: Commercial/Industrial
Spill Notifier: Other
Cleanup Ceased: Not reported
Cleanup Meets Std: True
Last Inspection: Not reported
Recommended Penalty: False
UST Trust: False
Remediation Phase: 0
Date Entered In Computer: 2011-11-08
Spill Record Last Update: 2012-02-02
Spiller Name: LISA MONTESANO
Spiller Company: NATIONAL GRID
Spiller Address: 144 KENSINGTON AVENUE
Spiller Company: 999
Contact Name: LISA MONTESANO
DEC Memo: "11/17/11:SAC TELECON LISA MONTESANO - NATIONAL GRID. MS. MONTESANO SAID THAT THEY WILL NOT BE REMOVING OR REPLACING TRANSFORMERS, AND WILL REMAIN IN SERVICE. TRANSFORMERS ARE NOT MANUFACTURERS CERTIFIED NON-PCB. THEREFORE, THEY MUST ASSUME THAT THE PRODUCT CONTAINS HAZARDOUS LEVEL OF PCBs AND WILL BE DISPOSED OF ACCORDINGLY. SPILL WAS TO ASPHALT PAVEMENT SO NO CONFIRMATORY SAMPLING IS POSSIBLE. 02/01/12 RMC/FILE. LEFT MESSAGE FOR LISA M REQUESTING A REPORT. DUE 2/29/12 02/02/12 RMC/FILE. RECEIVED DISPOSAL RECEIPTS. CLOSE OUT. "

Remarks: "Caller advised 4 ounces of oil spilled onto pavement. Clean up is pending."

All Materials:
Site ID: 457756
Operable Unit ID: 1207878
Operable Unit: 01
Material ID: 2205192
Material Code: 0020A

Map ID
Direction
Distance
Elevation

MAP FINDINGS

Site

Database(s)

EDR ID Number
EPA ID Number

NATIONAL GRID (Continued)

S111318811

Material Name: transformer oil
Case No.: Not reported
Material FA: Petroleum
Quantity: Not reported
Units: Not reported
Recovered: Not reported
Oxygenate: Not reported

W86 **CORSI AUTO BODY AND GLASS INC.**
West **874 NIAGARA FALLS BLVD.**
< 1/8 **TONAWANDA, NY 14223**
0.015 mi.
78 ft. **Site 1 of 2 in cluster W**

US AIRS **1007803125**
N/A

Actual: US AIRS MINOR:
597 ft. Envid: 1007803125
Focus Map: Region Code: 02
6 Programmatic ID: AIR 020000003602990116
Facility Registry ID: 110019656521
D and B Number: Not reported
Primary SIC Code: 3711
NAICS Code: 999999
Default Air Classification Code: MIN
Facility Type of Ownership Code: POF
Air CMS Category Code: Not reported
HPV Status: Not reported

W87 **CORSI AUTO BODY AND GLASS INC.**
West **874 NIAGARA FALLS BLVD**
< 1/8 **TONAWANDA, NY 14223**
0.015 mi.
78 ft. **Site 2 of 2 in cluster W**

FINDS **1016051303**
ECHO **N/A**

Actual: FINDS:
597 ft.
Focus Map: Registry ID: 110019656521
6

Environmental Interest/Information System

AFS (Aerometric Information Retrieval System (AIRS) Facility Subsystem) replaces the former Compliance Data System (CDS), the National Emission Data System (NEDS), and the Storage and Retrieval of Aerometric Data (SAROAD). AIRS is the national repository for information concerning airborne pollution in the United States. AFS is used to track emissions and compliance data from industrial plants. AFS data are utilized by states to prepare State Implementation Plans to comply with regulatory programs and by EPA as an input for the estimation of total national emissions. AFS is undergoing a major redesign to support facility operating permits required under Title V of the Clean Air Act.

FIS (New York - Facility Information System) is New York's Department of Environmental Conservation (DEC) information system for tracking environmental facility information found across the State.

AIR MINOR

Map ID
Direction
Distance
Elevation

MAP FINDINGS

Site

Database(s)

EDR ID Number
EPA ID Number

CORSI AUTO BODY AND GLASS INC. (Continued)

1016051303

[Click this hyperlink](#) while viewing on your computer to access additional FINDS: detail in the EDR Site Report.

ECHO:

Envid: 1016051303
Registry ID: 110019656521
DFR URL: <http://echo.epa.gov/detailed-facility-report?fid=110019656521>

N88
ESE
< 1/8
0.015 mi.
79 ft.
COMMERCIAL SITE
951 NIAGARA FALLS BVLD
AMHERST, NY
Site 4 of 4 in cluster N

NY Spills **S110139573**
N/A

Actual:
597 ft.

Focus Map:
6

SPILLS:

Spill Number/Closed Date: 0911057 / 2013-09-09
Facility ID: 0911057
Facility Type: ER
DER Facility ID: 372777
Site ID: 423840
DEC Region: 9
Spill Cause: Other
Spill Class: B3
SWIS: 1522
Spill Date: 2010-01-13
Investigator: RMCROSSE
Referred To: Not reported
Reported to Dept: 2010-01-13
CID: Not reported
Water Affected: Not reported
Spill Source: Gasoline Station or other PBS Facility
Spill Notifier: Other
Cleanup Ceased: Not reported
Cleanup Meets Std: False
Last Inspection: 2011-05-26
Recommended Penalty: False
UST Trust: False
Remediation Phase: 0
Date Entered In Computer: 2010-01-13
Spill Record Last Update: 2013-09-09
Spiller Name: Not reported
Spiller Company: 240 ASSOCIATES LTD PARTNERSHIP
Spiller Address: 79 CHESTNUT STREET
Spiller Company: 001
Contact Name: SUSAN YARGER
DEC Memo: "02/04/10 RMC/FILE. REVIEWED PHASE II REPORT. SOIL CONTAMINATION IN OLD TANK FIELDS. MINOR GW CONTAMINATION. MUST REMEDIATE THE IMPACTED AREAS. ADVISED TTL. UPDATE 3/30/10. 05/03/10 RMC/SUSAN YARGER/PHONE. STILL WORKING OUT DETAILS OF WHO WILL DO THE WORK IN THE PROPERTY TRANSFER. UPDATE 6/1/10. 05/18/11 RMC/FILE. TALKED WITH SUSAN YARGER, CLIENT DID NOT PURCHASE THE PROPERTY, RMC TO INSPECT. UPDATE 5/30/11 05/26/11 RMC/SITE. ACTIVE RESTAURANT, NO VISUAL PETROLEUM EQUIPMENT 05/27/11 RMC/SAC/MEETING. WENT OVER REPORT. REMEDIATION REQUIRED IN AREA OF OLD PETROLEUM EQUIPMENT, LETTER DRAFTED. REMEDIATION PLAN DUE 7/30/11. 08/01/11 RMC/FILE. RECEIVED PHONE MESSAGE FROM OWNER THAT REMEDIATION WILL BE DONE AND IS BEING PLANNED. UPDATE 8/30/11.

Map ID
Direction
Distance
Elevation

MAP FINDINGS

Site

Database(s)

EDR ID Number
EPA ID Number

COMMERCIAL SITE (Continued)

S110139573

04/16/13 RMC/FILE. NOTHING HAS BEEN DONE. LETTER WITH ROE TO PROPERTY OWNER. RESPONSE DUE 5/10/13. 05/06/13 RMC/FILE. RECEIVED LETTER DATED 4/29 FROM THE OWNER. THEY PLAN TO REMEDIATE. RMC SENT EMAIL REQUESTING WORK PLAN AND SCHEDULE. DUE 5/30/13. 06/07/13 RMC/FILE. REVIEWD REMEDIAL PLAN FROM TTL DATED 5/24/13. PLAN ON EXCAVATING OUT IMPACTED SOILS. RMC AGREED TO THE PLAN BUT DID CALL PAUL CHASCO, TTL, 419-324-2222*1147 AND ADVISED THAT RESULTS SHOULD BE COMPARED TO CP51 UNRESTRICTED NUMBERS. THEY HAVE YET TO TAKE DISPOSAL CHARACTERIZATION SAMPLES. UPDATE 7/15/13. 06/17/13 RMC/FILE. EXCAVATION COMPLETED LAST WEEK. RMC INSPECTED SEVERAL TIMES DURING THE WORK. COULD NOT GET TO CLEAN NUISANCE CHARACTERISTICS ON THE WALLS ON NFB OR EGGERT. HOWEVER AS MUCH AS COULD REASONABLE BE WAS REMOVED. UP AGAINST SEWER LINE TO THE NORTH. DUG UP TO AND THEN DID TEST PIT ON THE OTHER SIDE. REPORT DUE 7/30/13. 9/9/13 RMC/FILE. RECEIVED REPORT DATED 8/13. EXCAVATED 408 TONS IMPACTED SOILS. COLLECTED 8 SAMPLES. CP 51 EXCEEDACNES SW8, MINOR, SW14 THAT WAS AGAINST SEWER PIPE WHICH SERVICED SEVERAL DIFFERENT BUILDINGS SHOWS EXCEEDANCES. TEST PIT ON THE OTHER SIDE TO THE NORTH MET CP51. PREVIOUS SAMPLE RESULTS ALONG EGGERT, GP 5 AND GP 6, MET CP51, WATER THAT AREA SHOWED MINOR EXCEEDANCES. RMC CONCLUDES THAT THE SOURCE HAS BEEN REMOVED AND THE SITE CAN BE MADE INACTIVE. LETTER INACTIVE."

Remarks: "Caller reporting elevated sample levels in soil and groundwater. Caller states clean up pending."

All Materials:

Site ID: 423840
Operable Unit ID: 1179642
Operable Unit: 01
Material ID: 2173412
Material Code: 0009
Material Name: gasoline
Case No.: Not reported
Material FA: Petroleum
Quantity: Not reported
Units: G
Recovered: Not reported
Oxygenate: Not reported

C89
ESE
< 1/8
0.015 mi.
80 ft.

1185 SWEET HOME RD
AMHERST, NY 14228
Site 2 of 3 in cluster C

NY COOLING TOWERS S122987445
N/A

Actual:
597 ft.

Focus Map:
4

COOLING TOWERS:
Equipment Unique ID: 9430
Equipment Borough: 1185
Intended Use: Air Conditioning
Manufacturer: BAC
Model: VXT65CR
Cooling Capacity: 65
Cooling Capacity Unit: Tonnage
Commissioned Date: 07/01/1986
Inspection Date: 08/17/2018
Date of Bacteriological Collection: 09/14/2018
Date of Legionella Collection: 08/17/2018
Last Legionella Result > 1,000 CFU/mL: no

Map ID
Direction
Distance
Elevation

MAP FINDINGS

Site

Database(s)

EDR ID Number
EPA ID Number

(Continued)

S122987445

Latitude: 42.994718697
Longitude: -78.801833304

C90
ESE
< 1/8
0.015 mi.
80 ft.
AMHERST MEDICAL CENTER
1185 SWEET HOME RD
AMHERST, NY 14226
Site 3 of 3 in cluster C

FINDS **1016080619**
N/A

Actual:
597 ft.

FINDS:

Focus Map:
4

Registry ID: 110012159537

Environmental Interest/Information System

FIS (New York - Facility Information System) is New York's Department of Environmental Conservation (DEC) information system for tracking environmental facility information found across the State.

[Click this hyperlink](#) while viewing on your computer to access additional FINDS: detail in the EDR Site Report.

U91
SE
< 1/8
0.015 mi.
81 ft.
AT & T CELL SITE
1201 SWEET HOME RD
AMHERST, NY
Site 3 of 3 in cluster U

NY Spills **S110751816**
N/A

Actual:
599 ft.

SPILLS:

Focus Map:
4

Spill Number/Closed Date: 1010924 / 2011-02-01
Facility ID: 1010924
Facility Type: ER
DER Facility ID: 399433
Site ID: 444543
DEC Region: 9
Spill Cause: Equipment Failure
Spill Class: D4
SWIS: 1522
Spill Date: 2011-01-26
Investigator: RMCROSSE
Referred To: Not reported
Reported to Dept: 2011-01-26
CID: Not reported
Water Affected: Not reported
Spill Source: Commercial/Industrial
Spill Notifier: Responsible Party
Cleanup Ceased: Not reported
Cleanup Meets Std: True
Last Inspection: Not reported
Recommended Penalty: False
UST Trust: False
Remediation Phase: 0
Date Entered In Computer: 2011-01-26
Spill Record Last Update: 2011-02-01
Spiller Name: JAMES CRANMER
Spiller Company: AT & T

Map ID
Direction
Distance
Elevation

MAP FINDINGS

Site

Database(s)

EDR ID Number
EPA ID Number

AT & T CELL SITE (Continued)

S110751816

Spiller Address: 1201 SWEET HOME RD
Spiller Company: 999
Contact Name: JAMES CRANMER
DEC Memo: "02/01/11 RMC/FILE. MINOR SPILL, LESS THAN 1 GALLON, REPORTED AS BEING CLEANED UP. NO SPILL ACTION REQUIRED. CLOSE OUT. NO PAPER FILE."
"

Remarks: "small amount less 1 gallon, while service was being performed, generator from exhaust lost a mist onto snow.clean up in progress.
Cell phone (214) 949-5211"

All Materials:

Site ID: 444543
Operable Unit ID: 1194988
Operable Unit: 01
Material ID: 2190930
Material Code: 0015
Material Name: motor oil
Case No.: Not reported
Material FA: Petroleum
Quantity: 1.00
Units: G
Recovered: 1.00
Oxygenate: Not reported

M92
East
< 1/8
0.016 mi.
82 ft.

MOBIL
N.F.BLVD. & SHERIDAN DR.
TONAWANDA, NY

NY LTANKS **S100250643**
N/A

Site 3 of 3 in cluster M

Actual:
597 ft.

Focus Map:
6

LTANKS:

Spill Number/Closed Date: 8602251 / 1986-09-05
Facility ID: 8602251
Site ID: 113854
Spill Date: 1986-07-07
Spill Cause: Tank Failure
Spill Source: Gasoline Station or other PBS Facility
Spill Class: Not reported
Cleanup Ceased: 1986-09-05
SWIS: 1564
Investigator: MJHINTON
Referred To: Not reported
Reported to Dept: 1986-07-07
CID: Not reported
Water Affected: Not reported
Spill Notifier: Responsible Party
Last Inspection: 1986-08-27
Recommended Penalty: False
Meets Standard: True
UST Involvement: True
Remediation Phase: 0
Date Entered In Computer: 1986-07-09
Spill Record Last Update: 1986-09-08
Spiller Name: Not reported
Spiller Company: MOBIL STATION
Spiller Address: N.F.BLVD. & SHERIDAN DR.
Spiller County: 001

Map ID
Direction
Distance
Elevation

MAP FINDINGS

Site

Database(s)

EDR ID Number
EPA ID Number

MOBIL (Continued)

S100250643

Spiller Contact: Not reported
Spiller Phone: Not reported
Spiller Extention: Not reported
DEC Region: 9
DER Facility ID: 99335
DEC Memo: "Prior to Sept, 2004 data translation this spill Lead_DEC Field was MJH // : SITE INSP. 7/7/86 BY MJH, PRODUCT IN EXCAVATION, MOBIL TO RETEST ALL TANKS; TELECON 7/8/86, R. WRIGHT AGREED TO PUT IN WELLS & TEST TANKS. // : TELCON 7/30/86 W/ R. WRIGHT REGULAR TANK FAILED TEST, RECOVERY WELL INSTALLED 7/23/86, TELCON 7/31/86 W/ R. WRIGHT REQUESTED TEST RESULTS. // : TELCON 7/30/86, R. WRIGHT REGULAR TANK FAILED TEST, RECOVERY WELL INSTALLED 7/23/86; TELCON 7/31/86, R. WRIGHT, REQUESTED TEST RESULTS. // : 3 GROUND WATER MONITORING WELLS INSTALLED, NO VISABLE PRODUCT IN ANY WELL, APPROX. 1/16 PRODUCT IN STORAGE TANK. // : NO EVIDENCE OF PRODUCT IN WELLS INVENTORY RECORDS INDICATE NO LOSS, ALL TANKS TEST TIGHT BY PETRO TIGHT METHOD. "
Remarks: "EXCAVATION TO LINES FOR TANK TEST, PRODUCT FOUND & TEST NOT PERFORMED"

All Materials:
Site ID: 113854
Operable Unit ID: 899682
Operable Unit: 01
Material ID: 552155
Material Code: 0009
Material Name: gasoline
Case No.: Not reported
Material FA: Petroleum
Quantity: .00
Units: Not reported
Recovered: .00
Oxygenate: Not reported

X93
East
< 1/8
0.016 mi.
83 ft.
Site 1 of 2 in cluster X

CARMELLA TERMULLO AND JOHN ZAPROWSKI
853-855 NIAGARA FALLS BLVD
AMHERST, NY 14226

NY Spills **S106868548**
N/A

Actual: **598 ft.**
Focus Map: **6**
SPILLS:
Spill Number/Closed Date: 0550174 / 2005-10-03
Facility ID: 0550174
Facility Type: ER
DER Facility ID: 291035
Site ID: 344352
DEC Region: 9
Spill Cause: Abandoned Drums
Spill Class: B3
SWIS: 1522
Spill Date: 2005-04-28
Investigator: RMCROSSE
Referred To: Not reported
Reported to Dept: 2005-04-28
CID: Not reported
Water Affected: Not reported
Spill Source: Commercial/Industrial
Spill Notifier: Other

Map ID
Direction
Distance
Elevation

MAP FINDINGS

Site

Database(s)

EDR ID Number
EPA ID Number

CARMELLA TERMULLO AND JOHN ZAPROWSKI (Continued)

S106868548

Cleanup Ceased: Not reported
Cleanup Meets Std: True
Last Inspection: 2005-09-01
Recommended Penalty: False
UST Trust: False
Remediation Phase: 0
Date Entered In Computer: 2005-04-28
Spill Record Last Update: 2005-10-03
Spiller Name: Not reported
Spiller Company: Not reported
Spiller Address: Not reported
Spiller Company: Not reported
Contact Name: BOB KNOER
DEC Memo: "04/28/05 RMC/FILE. REPORT DUE 5/30/05. 05/31/05 RMC/FILE. REVIEWED REPORT. EXCEEDANCES IN OLD UST FIELD. RMC CONTACTED CHANEL WHITE AND REQUESTED PHASE I. SHE WILL ALSO SEND AN UPDATED MAP AS THERE IS AN ERROR ON THE ONE PROVIDED, UPDATE 6/30/05 06/03/05 RMC/FILE. RECEIVED PHASE I AND COMPLETED PHASE II. REVIEWED PHASE II SHOWED CONTAMINATION ISOLATED TO FORMER UST PIT. RECORDS SHOW TWO TANKS INSTALLED ON THE PROPERTY. CONSULTANTS CAN ONLY ACCOUNT FOR ONE. ONE TANK REPORTED TO HAVE BEEN REMOVED IN 1987. THEY BELIEVE THE SECOND REPORT IS IN ERROR. DISCUSSED WITH SAC. CONF CALL WITH CANEL WHITE, ATTORNEY AND ANDY KUCSERIK PLAN TO DIG OUT CONTAMINATION. WILL CALL TO NOTIFY WHEN, CALL DUE 7/15/05. 08/01/05 RMC/FILE. CALLED CHANEL WHITE, THEY HAVE HIRED NWECC TO DIG OUT, WORK WILL START BY 9/1/05. 08/30/05 RMC/GREG WEBBER/PHONE. PLAN ON STARTING TOMORROW. RMC TO INSPECT 9/1/05. 09/01/05 RMC/TONY, NWECC/SITE. EXCAVATION COMPLETED. SIDEWALLS AND BOTTOM DENSE CLAY. EXCAVATION ABOUT 15 BY 20 BY 7 FEET DEEP. LOCATED AT THE NORTH EAST CORNER OF THE BUILDING. ABOUT A 100 GALLONS OF CONTAMINATED WATER IN THE BOTTOM. PLAN ON PUMPING INTO DRUMS AND THEN SCRAPING THE BOTTOM AGAIN. DISPOSAL AND SAMPLE REPORT DUE 10/15/05. 10/03/05 RMC/FILE. REVIEWED REPORT RECEIVED 9/20/05. 105 TONS IMPACTED SOIL REMOVED, FIVE POST EXCAVATION SAMPLES SHOW NO EXCEEDANCES, NO FURTHER ACTION REQUIRED, CLOSE OUT. LETTER. "

Remarks: "found elevated levels in area where ust was once located, report to follow in 30 days."

All Materials:

Site ID: 344352
Operable Unit ID: 1102994
Operable Unit: 01
Material ID: 583207
Material Code: 0009
Material Name: gasoline
Case No.: Not reported
Material FA: Petroleum
Quantity: .00
Units: G
Recovered: .00
Oxygenate: False

Map ID
Direction
Distance
Elevation

MAP FINDINGS

EDR ID Number
EPA ID Number

X94
East
< 1/8
0.016 mi.
83 ft.
POLE 851 - REAR PARKING LOT
853 NIAGARA FALLS BLVD
AMHERST, NY
Site 2 of 2 in cluster X

NY Spills **S110489538**
N/A

Actual:
598 ft.
Focus Map:
6

SPILLS:
Spill Number/Closed Date: 1002149 / 2010-08-23
Facility ID: 1002149
Facility Type: ER
DER Facility ID: 390156
Site ID: 435255
DEC Region: 9
Spill Cause: Traffic Accident
Spill Class: C3
SWIS: 1522
Spill Date: 2010-05-25
Investigator: RJJONAK
Referred To: Not reported
Reported to Dept: 2010-05-25
CID: Not reported
Water Affected: Not reported
Spill Source: Commercial/Industrial
Spill Notifier: Fire Department
Cleanup Ceased: Not reported
Cleanup Meets Std: True
Last Inspection: Not reported
Recommended Penalty: False
UST Trust: False
Remediation Phase: 0
Date Entered In Computer: 2010-05-25
Spill Record Last Update: 2010-08-23
Spiller Name: Not reported
Spiller Company: UNK
Spiller Address: Not reported
Spiller Company: 999
Contact Name: LIS MONTESANO
DEC Memo: "5/25/2010: RJJ AT SITE AT 1715...A DELIVERY TRUCK CAUGHT SOME CABLES,CAUSING THE UTILITY POLE TO SNAP,CAUSING THE TRANSFORMER TO FALL AND SPILLED 20 GAL OF TRANSFORMER OIL ONTO THE ASHPALT DRIVEWAY...NATIONAL GRID PERSONNEL USED SPEEDI-DRY & ABSORBANTS TO CONTAIN/CLEANED UP THE SPILL... A SMALL AMOUNT OF OIL(<1 GAL) REACHED SOME SOIL,AT THE EDGE OF THE DRIVEWAY,SO NATIONAL GRID WILL ALSO SCRAPE UP THIS AFFECTED SOIL...NONE OF THE OIL REACHED ANY WATERWAYS...LISA MONTESANO,NATIONAL GRID,OBTAINED A SAMPLE OF THE OIL TO BE ANALYZED FOR ANY PCBS...I WILL CHECK ON CLEAN UP TOMORROW.
5/26/2010: RJJ AT SITE AT 1030...NATIONAL GRID CLEANED UP THE SPILL SATISFACTORLY,HOWEVER,THERE IS A STAIN ON THE ASPHALT...IF THE OIL CONTAINS ANY PCBS,THEN NATIONAL GRID WILL RETURN AND REMEDIATE FURTHER...WE WILL WAIT UNTIL THE ANALYTICAL RESULTS COME BACK.
6/1/2010: RECEIVED THE ANALYTICAL RESULTS FROM THE TRANSFORMER OIL...ALL THE PCB RESULTS ARE <50 PPM,SO THE OIL IS NON-HAZARDOUS.
6/4/2010: LISA MONTESANO TELECON RJJ,SHE SAID THAT NATIONAL GRID WILL RE-SEAL THE ASPHALT DRIVEWAY,SINCE THERE IS A LARGE STAIN THERE.
8/23/2010: RECEIVED THE DISPOSAL RECEIPTS,FROM OP-TECH,FOR THE 4 DRUMS OF SPILL MATERIAL TAKEN TO AMERICAN REF-FUEL OF NIAGARA...THE SPILL HAS BEEN CLEANED UP & PROPERLY DISPOSED OF...NO FURTHER ACTION NEEDED...SPILL CLOSED OUT."

Remarks: "20 gallons of dielectric oil onto black top; clean up crew is en

Map ID
Direction
Distance
Elevation

MAP FINDINGS

Site

Database(s)

EDR ID Number
EPA ID Number

POLE 851 - REAR PARKING LOT (Continued)

S110489538

route; not known if PCB; spill contained"

All Materials:

Site ID: 435255
Operable Unit ID: 1186038
Operable Unit: 01
Material ID: 2180805
Material Code: 0541A
Material Name: dielectric fluid
Case No.: Not reported
Material FA: Petroleum
Quantity: 20.00
Units: G
Recovered: 20.00
Oxygenate: Not reported

Spill Number/Closed Date: 1002149 / 2010-08-23

Facility ID: 1002149

Facility Type: ER

DER Facility ID: 390156

Site ID: 435255

DEC Region: 9

Spill Cause: Traffic Accident

Spill Class: C3

SWIS: 1522

Spill Date: 2010-05-25

Investigator: RJJONAK

Referred To: Not reported

Reported to Dept: 2010-05-25

CID: Not reported

Water Affected: Not reported

Spill Source: Commercial/Industrial

Spill Notifier: Fire Department

Cleanup Ceased: Not reported

Cleanup Meets Std: True

Last Inspection: Not reported

Recommended Penalty: False

UST Trust: False

Remediation Phase: 0

Date Entered In Computer: 2010-05-25

Spill Record Last Update: 2010-08-23

Spiller Name: LISA MONTESANO

Spiller Company: NATIONAL GRID

Spiller Address: 144 KENSINGTON AVENUE

Spiller Company: 999

Contact Name: LIS MONTESANO

DEC Memo: "5/25/2010: RJJ AT SITE AT 1715...A DELIVERY TRUCK CAUGHT SOME CABLES,CAUSING THE UTILITY POLE TO SNAP,CAUSING THE TRANSFORMER TO FALL AND SPILLED 20 GAL OF TRANSFORMER OIL ONTO THE ASPHALT DRIVEWAY...NATIONAL GRID PERSONNEL USED SPEEDI-DRY & ABSORBANTS TO CONTAIN/CLEANED UP THE SPILL... A SMALL AMOUNT OF OIL(<1 GAL) REACHED SOME SOIL,AT THE EDGE OF THE DRIVEWAY,SO NATIONAL GRID WILL ALSO SCRAPE UP THIS AFFECTED SOIL...NONE OF THE OIL REACHED ANY WATERWAYS...LISA MONTESANO,NATIONAL GRID,OBTAINED A SAMPLE OF THE OIL TO BE ANALYZED FOR ANY PCBs...I WILL CHECK ON CLEAN UP TOMORROW.
5/26/2010: RJJ AT SITE AT 1030...NATIONAL GRID CLEANED UP THE SPILL SATISFACTORLY,HOWEVER,THERE IS A STAIN ON THE ASPHALT...IF THE OIL

Map ID
Direction
Distance
Elevation

MAP FINDINGS

Site

Database(s)

EDR ID Number
EPA ID Number

POLE 851 - REAR PARKING LOT (Continued)

S110489538

CONTAINS ANY PCBS, THEN NATIONAL GRID WILL RETURN AND REMEDIATE FURTHER...WE WILL WAIT UNTIL THE ANALYTICAL RESULTS COME BACK.
6/1/2010: RECEIVED THE ANALYTICAL RESULTS FROM THE TRANSFORMER OIL...ALL THE PCB RESULTS ARE <50 PPM, SO THE OIL IS NON-HAZARDOUS.
6/4/2010: LISA MONTESANO TELECON RJJ, SHE SAID THAT NATIONAL GRID WILL RE-SEAL THE ASPHALT DRIVEWAY, SINCE THERE IS A LARGE STAIN THERE.
8/23/2010: RECEIVED THE DISPOSAL RECEIPTS, FROM OP-TECH, FOR THE 4 DRUMS OF SPILL MATERIAL TAKEN TO AMERICAN REF-FUEL OF NIAGARA...THE SPILL HAS BEEN CLEANED UP & PROPERLY DISPOSED OF...NO FURTHER ACTION NEEDED...SPILL CLOSED OUT."

Remarks: "20 gallons of dielectric oil onto black top; clean up crew is en route; not known if PCB; spill contained"

All Materials:

Site ID: 435255
Operable Unit ID: 1186038
Operable Unit: 01
Material ID: 2180805
Material Code: 0541A
Material Name: dielectric fluid
Case No.: Not reported
Material FA: Petroleum
Quantity: 20.00
Units: G
Recovered: 20.00
Oxygenate: Not reported

O95
West
< 1/8
0.016 mi.
83 ft.

SPEEDY AUTO SERVICE BY MONRO #457
934 NIAGARA FALLS BLVD.
BUFFALO, NY 14223

Site 2 of 2 in cluster O

NY AST **U003400093**
N/A

Actual:
598 ft.

Focus Map:
6

AST:
Region: STATE
DEC Region: 9
Site Status: Unregulated/Closed
Facility Id: 9-600411
Program Type: PBS
UTM X: 188260.50662
UTM Y: 4765650.23257
Expiration Date: N/A
Site Type: Other

Affiliation Records:

Site Id: 55259
Affiliation Type: Facility Owner
Company Name: MONRO MUFFLER BRAKE, INC.
Contact Type: DIRECTOR OF FACILITIES
Contact Name: THOMAS M. GIANNONE
Address1: 200 HOLLEDER PKWY
Address2: Not reported
City: ROCHESTER
State: NY
Zip Code: 14615-3808
Country Code: 001
Phone: (585) 647-6400
Email: Not reported

Map ID
Direction
Distance
Elevation

MAP FINDINGS

Site

Database(s)

EDR ID Number
EPA ID Number

SPEEDY AUTO SERVICE BY MONRO #457 (Continued)

U003400093

Fax Number: Not reported
Modified By: LDGOMEZ
Date Last Modified: 2008-06-24

Site Id: 55259
Affiliation Type: Mail Contact
Company Name: MONRO MUFFLER BRAKE, INC.
Contact Type: DIRECTOR OF FACILITIES
Contact Name: THOMAS M. GIANNONE
Address1: 200 HOLLEDER PKWY.
Address2: Not reported
City: ROCHESTER
State: NY
Zip Code: 14615-3808
Country Code: 001
Phone: (585) 647-6400
EMail: Not reported
Fax Number: Not reported
Modified By: aeskalsk
Date Last Modified: 2013-07-26

Site Id: 55259
Affiliation Type: Facility Operator
Company Name: SPEEDY AUTO SERVICE BY MONRO
Contact Type: Not reported
Contact Name: MONRO MUFFLER BRAKE, INC.
Address1: Not reported
Address2: Not reported
City: Not reported
State: NN
Zip Code: Not reported
Country Code: 001
Phone: (718) 953-5001
EMail: Not reported
Fax Number: Not reported
Modified By: TRANSLAT
Date Last Modified: 2004-03-04

Site Id: 55259
Affiliation Type: Emergency Contact
Company Name: MONRO MUFFLER BRAKE, INC.
Contact Type: Not reported
Contact Name: THOMAS M. GIANNONE
Address1: Not reported
Address2: Not reported
City: Not reported
State: NN
Zip Code: Not reported
Country Code: 999
Phone: (585) 647-6400
EMail: Not reported
Fax Number: Not reported
Modified By: aeskalsk
Date Last Modified: 2013-07-26

Tank Info:

Map ID
Direction
Distance
Elevation

MAP FINDINGS

Site

Database(s)

EDR ID Number
EPA ID Number

SPEEDY AUTO SERVICE BY MONRO #457 (Continued)

U003400093

Tank Number: 1
Tank Id: 173258
Material Code: 0022
Common Name of Substance: Waste Oil/Used Oil

Equipment Records:

L09 - Piping Leak Detection - Exempt Suction Piping
K00 - Spill Prevention - None
H01 - Tank Leak Detection - Interstitial - Electronic Monitoring
I01 - Overfill - Float Vent Valve
A00 - Tank Internal Protection - None
B01 - Tank External Protection - Painted/Asphalt Coating
C00 - Pipe Location - No Piping
F00 - Pipe External Protection - None
J02 - Dispenser - Suction Dispenser
G04 - Tank Secondary Containment - Double-Walled (Underground)
D00 - Pipe Type - No Piping

Tank Location: 2
Tank Type: Steel/Carbon Steel/Iron
Tank Status: Closed - Removed
Pipe Model: Not reported
Install Date: 10/01/1998
Capacity Gallons: 240
Tightness Test Method: NN
Date Test: Not reported
Next Test Date: Not reported
Date Tank Closed: 05/22/2008
Register: True
Modified By: askalsk
Last Modified: 04/14/2017
Material Name: waste oil/used oil

R96
East
< 1/8
0.016 mi.
84 ft.

ECONOMY CLEANERS
845 NIAGARA FALLS BLVD
BUFFALO, NY 14226
Site 4 of 7 in cluster R

EDR Hist Cleaner **1019979944**
N/A

Actual: EDR Hist Cleaner
598 ft.

Focus Map:
6

Year:	Name:	Type:
1980	ECONOMY CLEANERS	Drycleaning Plants, Except Rugs
1982	ECONOMY CLEANERS	Drycleaning Plants, Except Rugs
1983	ECONOMY CLEANERS	Drycleaning Plants, Except Rugs
1985	ECONOMY CLEANERS	Drycleaning Plants, Except Rugs

Map ID
Direction
Distance
Elevation

MAP FINDINGS

Site

Database(s)

EDR ID Number
EPA ID Number

Y97
East
< 1/8
0.016 mi.
85 ft.
PEP BOYS #193
1025 NIAGARA FALLS BOULEVARD
AMHERST, NY 14226
Site 1 of 3 in cluster Y

NY AST **1000890415**
N/A

Actual:
595 ft.
Focus Map:
6

AST:
Region: STATE
DEC Region: 9
Site Status: Active
Facility Id: 9-600354
Program Type: PBS
UTM X: 188301.88305
UTM Y: 4765858.91972
Expiration Date: 10/21/2022
Site Type: Other Wholesale/Retail Sales

Affiliation Records:
Site Id: 55204
Affiliation Type: Facility Owner
Company Name: THE PEP BOYS - MANNY, MOE AND JACK
Contact Type: DIRECTOR-ENVIRONMENTAL & DOT HAZMAT COMPLIANCE
Contact Name: ANGELA BANKS
Address1: 3111 WEST ALLEGHENY AVENUE
Address2: Not reported
City: PHILADELPHIA
State: PA
Zip Code: 19132
Country Code: 001
Phone: (215) 227-9277
EMail: Not reported
Fax Number: Not reported
Modified By: TJWALKER
Date Last Modified: 2015-06-24

Site Id: 55204
Affiliation Type: Mail Contact
Company Name: THE PEP BOYS - MANNY, MOE AND JACK
Contact Type: Not reported
Contact Name: ANGELA BANKS, ENV. DEPT
Address1: 3111 WEST ALLEGHENY AVENUE
Address2: Not reported
City: PHILADELPHIA
State: PA
Zip Code: 19132
Country Code: 001
Phone: (215) 430-9645
EMail: ANGELA-BANKS@PEPBOYS.COM
Fax Number: Not reported
Modified By: TJWALKER
Date Last Modified: 2015-06-24

Site Id: 55204
Affiliation Type: Facility Operator
Company Name: PEP BOYS #193
Contact Type: Not reported
Contact Name: PEP BOYS
Address1: Not reported
Address2: Not reported
City: Not reported

Map ID
Direction
Distance
Elevation

MAP FINDINGS

Site

Database(s)

EDR ID Number
EPA ID Number

PEP BOYS #193 (Continued)

1000890415

State: NN
Zip Code: Not reported
Country Code: 001
Phone: (716) 831-0370
EMail: Not reported
Fax Number: Not reported
Modified By: SLZIEMBA
Date Last Modified: 2012-10-12

Site Id: 55204
Affiliation Type: Emergency Contact
Company Name: THE PEP BOYS - MANNY, MOE AND JACK
Contact Type: Not reported
Contact Name: ANGELA BANKS
Address1: Not reported
Address2: Not reported
City: Not reported
State: NN
Zip Code: Not reported
Country Code: 999
Phone: (215) 212-9645
EMail: Not reported
Fax Number: Not reported
Modified By: SLZIEMBA
Date Last Modified: 2012-10-12

Tank Info:

Tank Number: 1
Tank Id: 172842
Material Code: 0022
Common Name of Substance: Waste Oil/Used Oil

Equipment Records:

G12 - Tank Secondary Containment - Double-Walled (AG only)
D02 - Pipe Type - Galvanized Steel
F00 - Pipe External Protection - None
H02 - Tank Leak Detection - Interstitial - Manual Monitoring
E00 - Piping Secondary Containment - None
C01 - Pipe Location - Aboveground
I04 - Overfill - Product Level Gauge (A/G)
J00 - Dispenser - None
A00 - Tank Internal Protection - None
B01 - Tank External Protection - Painted/Asphalt Coating
K00 - Spill Prevention - None
L00 - Piping Leak Detection - None

Tank Location: 2
Tank Type: Steel/Carbon Steel/Iron
Tank Status: In Service
Pipe Model: Not reported
Install Date: 08/01/1994
Capacity Gallons: 500
Tightness Test Method: NN
Date Test: Not reported
Next Test Date: Not reported
Date Tank Closed: Not reported

Map ID
Direction
Distance
Elevation

MAP FINDINGS

Site

Database(s)

EDR ID Number
EPA ID Number

PEP BOYS #193 (Continued)

1000890415

Register: True
Modified By: TJWALKER
Last Modified: 04/14/2017
Material Name: waste oil/used oil

**Y98
East
< 1/8
0.016 mi.
85 ft.**

**PEP BOYS - MANNY MOE & JACK THE #193
1025 NIAGARA FALLS BLVD
AMHERST, NY 14226**

**RCRA NonGen / NLR
FINDS
ECHO
NY MANIFEST**

**1004755767
NY0000362657**

Site 2 of 3 in cluster Y

**Actual:
595 ft.**

RCRA NonGen / NLR:

Date form received by agency: 01/01/2007

**Focus Map:
6**

Facility name: PEP BOYS - MANNY MOE & JACK THE #193
Facility address: 1025 NIAGARA FALLS BLVD
AMHERST, NY 14226

EPA ID: NY0000362657
Mailing address: W ALLEGHENY AVE
PHILADELPHIA, NY 19132

Contact: MARYROSE PETRIZZO
Contact address: W ALLEGHENY AVE
PHILADELPHIA, NY 19132

Contact country: US
Contact telephone: 215-227-9277
Contact email: Not reported
EPA Region: 02

Land type: Private
Classification: Non-Generator
Description: Handler: Non-Generators do not presently generate hazardous waste

Owner/Operator Summary:

Owner/operator name: THE PEP BOYS - MANNY MOE & JACK
Owner/operator address: 3111 W ALLEGHENY AVE
PHILADELPHIA, PA 19132

Owner/operator country: US
Owner/operator telephone: 215-227-9277
Owner/operator email: Not reported
Owner/operator fax: Not reported
Owner/operator extension: Not reported
Legal status: Private
Owner/Operator Type: Operator
Owner/Op start date: Not reported
Owner/Op end date: Not reported

Owner/operator name: THE PEP BOYS - MANNY MOE & JACK
Owner/operator address: 3111 W ALLEGHENY AVE
PHILADELPHIA, PA 19132

Owner/operator country: US
Owner/operator telephone: 215-227-9277
Owner/operator email: Not reported
Owner/operator fax: Not reported
Owner/operator extension: Not reported
Legal status: Private
Owner/Operator Type: Owner
Owner/Op start date: Not reported
Owner/Op end date: Not reported

Map ID
Direction
Distance
Elevation

MAP FINDINGS

Site

Database(s)

EDR ID Number
EPA ID Number

PEP BOYS - MANNY MOE & JACK THE #193 (Continued)

1004755767

Handler Activities Summary:

U.S. importer of hazardous waste: No
Mixed waste (haz. and radioactive): No
Recycler of hazardous waste: No
Transporter of hazardous waste: No
Treater, storer or disposer of HW: No
Underground injection activity: No
On-site burner exemption: No
Furnace exemption: No
Used oil fuel burner: No
Used oil processor: No
User oil refiner: No
Used oil fuel marketer to burner: No
Used oil Specification marketer: No
Used oil transfer facility: No
Used oil transporter: No

Historical Generators:

Date form received by agency: 01/01/2006
Site name: PEP BOYS - MANNY MOE & JACK THE #193
Classification: Not a generator, verified

Date form received by agency: 06/07/1994
Site name: PEP BOYS - MANNY MOE & JACK THE #193
Classification: Conditionally Exempt Small Quantity Generator

. Waste code: D001
. Waste name: IGNITABLE HAZARDOUS WASTES ARE THOSE WASTES WHICH HAVE A FLASHPOINT OF LESS THAN 140 DEGREES FAHRENHEIT AS DETERMINED BY A PENSKEY-MARTENS CLOSED CUP FLASH POINT TESTER. ANOTHER METHOD OF DETERMINING THE FLASH POINT OF A WASTE IS TO REVIEW THE MATERIAL SAFETY DATA SHEET, WHICH CAN BE OBTAINED FROM THE MANUFACTURER OR DISTRIBUTOR OF THE MATERIAL. LACQUER THINNER IS AN EXAMPLE OF A COMMONLY USED SOLVENT WHICH WOULD BE CONSIDERED AS IGNITABLE HAZARDOUS WASTE.

. Waste code: D018
. Waste name: BENZENE

Violation Status: No violations found

Evaluation Action Summary:

Evaluation date: 11/16/2012
Evaluation: COMPLIANCE EVALUATION INSPECTION ON-SITE
Area of violation: Not reported
Date achieved compliance: Not reported
Evaluation lead agency: State

FINDS:

Registry ID: 110004316124

Environmental Interest/Information System

RCRAInfo is a national information system that supports the Resource Conservation and Recovery Act (RCRA) program through the tracking of events and activities related to facilities that generate, transport, and treat, store, or dispose of hazardous waste. RCRAInfo allows RCRA

Map ID
Direction
Distance
Elevation

MAP FINDINGS

Site

Database(s)

EDR ID Number
EPA ID Number

PEP BOYS - MANNY MOE & JACK THE #193 (Continued)

1004755767

program staff to track the notification, permit, compliance, and corrective action activities required under RCRA.

[Click this hyperlink](#) while viewing on your computer to access additional FINDS: detail in the EDR Site Report.

ECHO:

Envid: 1004755767
Registry ID: 110004316124
DFR URL: <http://echo.epa.gov/detailed-facility-report?fid=110004316124>

NY MANIFEST:

Country: USA
EPA ID: NY0000362657
Facility Status: Not reported
Location Address 1: 1025 NIAGARA FALLS BLVD
Code: BP
Location Address 2: Not reported
Total Tanks: Not reported
Location City: AMHERST
Location State: NY
Location Zip: 14226
Location Zip 4: Not reported

NY MANIFEST:

EPAID: NY0000362657
Mailing Name: PEP BOYS - MANNY MOE & JACK THE #193
Mailing Contact: PEP BOYS - MANNY MOE & JACK THE #193
Mailing Address 1: 1025 NIAGARA FALLS BLVD
Mailing Address 2: Not reported
Mailing City: AMHERST
Mailing State: NY
Mailing Zip: 14226
Mailing Zip 4: Not reported
Mailing Country: USA
Mailing Phone: Not reported

NY MANIFEST:

Document ID: Not reported
Manifest Status: Not reported
seq: Not reported
Year: 2018
Trans1 State ID: MNS000110924
Trans2 State ID: Not reported
Generator Ship Date: 06/28/2018
Trans1 Recv Date: 06/28/2018
Trans2 Recv Date: Not reported
TSD Site Recv Date: 07/02/2018
Part A Recv Date: Not reported
Part B Recv Date: Not reported
Generator EPA ID: NY0000362657
Trans1 EPA ID: Not reported
Trans2 EPA ID: Not reported
TSDF ID 1: MID980615298
TSDF ID 2: Not reported

Map ID
Direction
Distance
Elevation

MAP FINDINGS

Site

Database(s)

EDR ID Number
EPA ID Number

PEP BOYS - MANNY MOE & JACK THE #193 (Continued)

1004755767

Manifest Tracking Number: 011300318FLE
Import Indicator: N
Export Indicator: N
Discr Quantity Indicator: N
Discr Type Indicator: N
Discr Residue Indicator: N
Discr Partial Reject Indicator: N
Discr Full Reject Indicator: N
Manifest Ref Number: Not reported
Alt Facility RCRA ID: Not reported
Alt Facility Sign Date: Not reported
MGMT Method Type Code: H141
Waste Code: Not reported
Waste Code: Not reported
Waste Code: Not reported
Waste Code: Not reported
Waste Code: Not reported
Waste Code: Not reported
Quantity: 5
Units: P - Pounds
Number of Containers: 1
Container Type: BA - Burlap, plastic, paper bags
Handling Method: B Incineration, heat recovery, burning.
Specific Gravity: 1
Waste Code: D001
Waste Code 1_2: Not reported
Waste Code 1_3: Not reported
Waste Code 1_4: Not reported
Waste Code 1_5: Not reported
Waste Code 1_6: Not reported

[Click this hyperlink](#) while viewing on your computer to access
5 additional NY MANIFEST: record(s) in the EDR Site Report.

Y99
East
< 1/8
0.016 mi.
85 ft.

PEP BOYS #0193
1025 NIAGARA FALLS BOULEVARD
AMHERST, NY 14226

NY CBS **S104651400**
NY Spills **N/A**

Site 3 of 3 in cluster Y

Actual:
595 ft.
Focus Map:
6

CBS:
CBS Number: 9-000436
Program Type: CBS
Facility Status: Unregulated/Closed
Expiration Date: Not reported
Dec Region: 9
UTMX: 188323.63329
UTMY: 4765905.02468

SPILLS:

Spill Number/Closed Date: 9912271 / 2000-05-02
Facility ID: 9912271
Facility Type: ER
DER Facility ID: 176955
Site ID: 213584
DEC Region: 9

Map ID
Direction
Distance
Elevation

MAP FINDINGS

Site

Database(s)

EDR ID Number
EPA ID Number

PEP BOYS #0193 (Continued)

S104651400

Spill Cause: Unknown
Spill Class: C4
SWIS: 1522
Spill Date: 2000-01-25
Investigator: RMCROSSE
Referred To: Not reported
Reported to Dept: 2000-01-25
CID: 388
Water Affected: Not reported
Spill Source: Commercial/Industrial
Spill Notifier: Other
Cleanup Ceased: Not reported
Cleanup Meets Std: True
Last Inspection: Not reported
Recommended Penalty: False
UST Trust: False
Remediation Phase: 0
Date Entered In Computer: 2000-01-25
Spill Record Last Update: 2002-03-25
Spiller Name: JOHN C. KERELO
Spiller Company: PEP BOYS
Spiller Address: 3111 WEST ALLEGHENY AVE
Spiller Company: 001
Contact Name: Not reported
DEC Memo: "Prior to Sept, 2004 data translation this spill Lead_DEC Field was
RMC 01/26/00: RMC TELECON FROM GREG WEBER OF NATURE'S WAY, THEY
REMOVED A 550 GALLON WASTE OIL TANK ALONG WITH IMPACTED SOILS,
SAMPLES WILL BE TAKEN, REPORT DUE 3/15/00 01/26/00: RMC TELECON FROM
TONY K. OF NATURE'S WAY, HE HAS COMPLETED REMOVAL OF IMPACTED SOILS,
THREE LOADS FOR DISPOSAL, TWO SAMPLES TAKEN, REPORT DUE 3/15/00
04/10/00: RMC TELECON TO NATURE'S WAY, LEFT MESSAGE THAT NO REPORT
RECEIVED, DUE 5/5/00 05/02/00: RMC RECEIVED 2 INCH REPORT FOR ONE 550
GALLON WASTE OIL TANK, LOOKED AT ANALYTICAL RESULTS AND DISPOSAL
DOCUMENTS ONLY, NO EXCEEDANCES IN RESULTS, DISPOSAL DOCUMENTED FOR 52
TONS CONTAMINATED SOIL, NO FURTHER ACTION REQUIRED, CLOSE OUT"
Remarks: "CALLER REPORTS RESIDUALS FROM TANK REMOVAL FOUND AROUND AREA OF
TANK."
All Materials:
Site ID: 213584
Operable Unit ID: 1086805
Operable Unit: 01
Material ID: 294160
Material Code: 0022
Material Name: waste oil/used oil
Case No.: Not reported
Material FA: Petroleum
Quantity: .00
Units: G
Recovered: .00
Oxygenate: Not reported

Map ID
Direction
Distance
Elevation

MAP FINDINGS

EDR ID Number
EPA ID Number

L100
East
< 1/8
0.016 mi.
87 ft.
LATONAS SERVICE
989 NIAGARA FLS BD
BUFFALO, NY 14226
Site 3 of 6 in cluster L

EDR Hist Auto **1020179066**
N/A

Actual: EDR Hist Auto
597 ft.

Focus Map:
6

Year: Name:
1971 LATONAS SERVICE
1972 LATONAS SERVICE
1973 LATONAS SERVICE
1974 LATONAS SERVICE

Type:
Gasoline Service Stations
Gasoline Service Stations
Gasoline Service Stations
Gasoline Service Stations

Z101
East
< 1/8
0.017 mi.
88 ft.
NYSDOT PROJECT/U-HAUL
925 NIAGARA FALLS BLVD
AMHERST, NY
Site 1 of 3 in cluster Z

NY Spills **S103572273**
N/A

Actual:
597 ft.

Focus Map:
6

SPILLS:

Spill Number/Closed Date: 9803568 / 1999-11-26
Facility ID: 9803568
Facility Type: ER
DER Facility ID: 127014
Site ID: 149280
DEC Region: 9
Spill Cause: Other
Spill Class: C3
SWIS: 1522
Spill Date: 1998-06-01
Investigator: FXGALLEG
Referred To: Not reported
Reported to Dept: 1998-06-01
CID: 999
Water Affected: Not reported
Spill Source: Institutional, Educational, Gov., Other
Spill Notifier: Responsible Party
Cleanup Ceased: Not reported
Cleanup Meets Std: True
Last Inspection: Not reported
Recommended Penalty: False
UST Trust: False
Remediation Phase: 0
Date Entered In Computer: 1998-06-19
Spill Record Last Update: 1999-11-29
Spiller Name: REID RINER
Spiller Company: AMERCO REAL ESTATE/NYSDOT
Spiller Address: PO BOX 29046
Spiller Company: 001
Contact Name: PHOEBE GROW
DEC Memo:

"Prior to Sept, 2004 data translation this spill Lead_DEC Field was
FG 06/22/98: JDC SITE INSPECTION, FOUND EXCAVATION CLOSED AND
RESURFACED WITH BLACKTOP. ACCORDING TO MR CARONE, NYSDOT, NO FREE
PRODCUT WAS AT THE TOP OF THE TANK. TANK IS OUT FOR BID ON REMOVAL.
EXPECT WORK TO BEGIN NEXT MONTH. 07/17/98: JDC SITE INSPECTION, FOUND
NO NEW ACTIVITY. WILL FOLLOWUP ON PROPERTY OWNERSHIP. 07/27/98: JDC
TELECON WITH EXECUTIVE DIRECTIVE OF U-HAUL, PHOEBE GROW, ADVISED HER
OF THE TANK DISCOVERY. SHE STATED THAT HER PARENT COMPANY AMERCO REAL
ESTATE, PO BOX 29046, PHONIX, AZ 85038, WHO BE THE CONTACT. MR REID

Map ID
Direction
Distance
Elevation

MAP FINDINGS

Site

Database(s)

EDR ID Number
EPA ID Number

NYSDOT PROJECT/U-HAUL (Continued)

S103572273

RINER, DEPT OF FUELS AND ENVIRONMENT AT 800-528-0463. JDC WILL SEND LETTER TO HIS ATTENTION REGARDING FURTHER SITE INVESTIGATION.
09/10/98: JDC REVIEWED SOIL TEST DATA DATED 2/25/98 FOR VOLATILES AND SEMI-VOLATILES THAT SHOWED NO VIOLATIONS. WILL WAIT UNTIL TANK IS REMOVED FROM ROADWAY BEFORE MAKING FINAL DETERMINATION. 10/20/98: JDC TELECON LINDA, SHE STATED THAT THE TANK WAS REMOVED AND EIGHT DRUMS OF TANK CLEANINGS WERE GENERATED. DISPOSAL WILL BE MADE AS NON-HAZARDOUS. NO CONTAMINATED SOILS WERE DETECTED DURING TANK REMOVAL. 10/01/99: FG ASSUMED SITE RESPONSIBILITY AS JDC NO LONGER WORKS FOR DEPARTMENT 11/26/99: DUPLICATE SPILL 9975504 GENERATED ON THIS SITE CLOSED. 11/26/99: FG RECEIVED EXCAVATION SAMPLE RESULTS, ALL BELOW STARS. DISPOSAL RECEIPTS RECEIVED. SITE CAN BE CLOSED. NO FURTHER WORK REQUIRED. "

Remarks: "NYSDOT FOUND TANK ON THEIR ROW DURING CONSTRUCTION PROJECT (257531) SOUTH EAST CORNER OF EGGERT AND SHERIDAN. NYSDOT WILL ARRANGE REMOVAL"
Not reported

All Materials:

Site ID: 149280
Operable Unit ID: 1061396
Operable Unit: 01
Material ID: 321890
Material Code: 0009
Material Name: gasoline
Case No.: Not reported
Material FA: Petroleum
Quantity: .00
Units: G
Recovered: .00
Oxygenate: Not reported

Z102
East
< 1/8
0.017 mi.
88 ft.
BOULEVARD U-HAUL CENTER
925 NIAGARA FALLS BOULEVARD
AMHERST, NY 14226
Site 2 of 3 in cluster Z

NY UST **U003316406**
N/A

Actual:
597 ft.

Focus Map:
6

UST:
Id/Status: 9-022136 / Unregulated/Closed
Program Type: PBS
Region: STATE
DEC Region: 9
Expiration Date: N/A
UTM X: 188317.69081
UTM Y: 4765590.37601
Site Type: Retail Gasoline Sales

Affiliation Records:

Site Id: 52065
Affiliation Type: Facility Owner
Company Name: U-HAUL CO OF WESTERN NEW YORK
Contact Type: Not reported
Contact Name: Not reported
Address1: 6161 TRANSIT ROAD
Address2: Not reported
City: DEPEW
State: NY
Zip Code: 14043

Map ID
Direction
Distance
Elevation

MAP FINDINGS

Site

Database(s)

EDR ID Number
EPA ID Number

BOULEVARD U-HAUL CENTER (Continued)

U003316406

Country Code:	001
Phone:	(716) 681-5166
EMail:	Not reported
Fax Number:	Not reported
Modified By:	TRANSLAT
Date Last Modified:	2004-03-04
Site Id:	52065
Affiliation Type:	Mail Contact
Company Name:	U-HAUL CO OF WESTERN NEW YORK
Contact Type:	Not reported
Contact Name:	Not reported
Address1:	6161 TRANSIT ROAD
Address2:	Not reported
City:	DEPEW
State:	NY
Zip Code:	14043
Country Code:	001
Phone:	(716) 681-5166
EMail:	Not reported
Fax Number:	Not reported
Modified By:	TRANSLAT
Date Last Modified:	2004-03-04
Site Id:	52065
Affiliation Type:	Facility Operator
Company Name:	BOULEVARD U-HAUL CENTER
Contact Type:	Not reported
Contact Name:	U-HAUL CO OF WESTERN NEW YORK
Address1:	Not reported
Address2:	Not reported
City:	Not reported
State:	NN
Zip Code:	Not reported
Country Code:	001
Phone:	(716) 832-1778
EMail:	Not reported
Fax Number:	Not reported
Modified By:	TRANSLAT
Date Last Modified:	2004-03-04
Site Id:	52065
Affiliation Type:	Emergency Contact
Company Name:	U-HAUL CO OF WESTERN NEW YORK
Contact Type:	Not reported
Contact Name:	JOHN BORATKO
Address1:	Not reported
Address2:	Not reported
City:	Not reported
State:	NN
Zip Code:	Not reported
Country Code:	001
Phone:	(716) 681-5166
EMail:	Not reported
Fax Number:	Not reported
Modified By:	TRANSLAT
Date Last Modified:	2004-03-04

Map ID
Direction
Distance
Elevation

MAP FINDINGS

Site

Database(s)

EDR ID Number
EPA ID Number

BOULEVARD U-HAUL CENTER (Continued)

U003316406

Tank Info:

Tank Number: 1
Tank ID: 160581
Tank Status: Closed - Removed
Material Name: Closed - Removed
Capacity Gallons: 8000
Install Date: 01/01/1971
Date Tank Closed: 02/01/1998
Registered: True
Tank Location: Underground
Tank Type: Equivalent technology
Material Code: 0009
Common Name of Substance: Gasoline

Tightness Test Method: NN
Date Test: Not reported
Next Test Date: Not reported
Pipe Model: Not reported
Modified By: TRANSLAT
Last Modified: 04/14/2017

Equipment Records:

A00 - Tank Internal Protection - None
H00 - Tank Leak Detection - None
I00 - Overfill - None
G00 - Tank Secondary Containment - None
J02 - Dispenser - Suction Dispenser
B00 - Tank External Protection - None
C00 - Pipe Location - No Piping
D02 - Pipe Type - Galvanized Steel
F00 - Pipe External Protection - None

Tank Number: 2
Tank ID: 160582
Tank Status: Closed - Removed
Material Name: Closed - Removed
Capacity Gallons: 6000
Install Date: 04/01/1983
Date Tank Closed: 02/01/1998
Registered: True
Tank Location: Underground
Tank Type: Equivalent technology
Material Code: 0009
Common Name of Substance: Gasoline

Tightness Test Method: NN
Date Test: Not reported
Next Test Date: Not reported
Pipe Model: Not reported
Modified By: TRANSLAT
Last Modified: 04/14/2017

Equipment Records:

A00 - Tank Internal Protection - None
H03 - Tank Leak Detection - Vapor Well
G00 - Tank Secondary Containment - None

Map ID
Direction
Distance
Elevation

MAP FINDINGS

Site

Database(s)

EDR ID Number
EPA ID Number

BOULEVARD U-HAUL CENTER (Continued)

U003316406

J02 - Dispenser - Suction Dispenser
B00 - Tank External Protection - None
C00 - Pipe Location - No Piping
D02 - Pipe Type - Galvanized Steel
F00 - Pipe External Protection - None
I00 - Overfill - None

Tank Number: 3
Tank ID: 160583
Tank Status: Closed - Removed
Material Name: Closed - Removed
Capacity Gallons: 1000
Install Date: 01/01/1971
Date Tank Closed: 02/01/1998
Registered: True
Tank Location: Underground
Tank Type: Steel/carbon steel
Material Code: 0008
Common Name of Substance: Diesel

Tightness Test Method: NN
Date Test: Not reported
Next Test Date: Not reported
Pipe Model: Not reported
Modified By: TRANSLAT
Last Modified: 04/14/2017

Equipment Records:

I00 - Overfill - None
G00 - Tank Secondary Containment - None
A00 - Tank Internal Protection - None
H03 - Tank Leak Detection - Vapor Well
B00 - Tank External Protection - None
C00 - Pipe Location - No Piping
D02 - Pipe Type - Galvanized Steel
F00 - Pipe External Protection - None
J01 - Dispenser - Pressurized Dispenser

Tank Number: 5
Tank ID: 160584
Tank Status: Closed - Removed
Material Name: Closed - Removed
Capacity Gallons: 550
Install Date: Not reported
Date Tank Closed: 02/01/1998
Registered: True
Tank Location: Underground
Tank Type: Steel/carbon steel
Material Code: 0001
Common Name of Substance: #2 Fuel Oil (On-Site Consumption)

Tightness Test Method: NN
Date Test: Not reported
Next Test Date: Not reported
Pipe Model: Not reported
Modified By: TRANSLAT

Map ID
Direction
Distance
Elevation

MAP FINDINGS

Site

Database(s)

EDR ID Number
EPA ID Number

BOULEVARD U-HAUL CENTER (Continued)

U003316406

Last Modified: 04/14/2017

Equipment Records:

B00 - Tank External Protection - None
C00 - Pipe Location - No Piping
F00 - Pipe External Protection - None
A00 - Tank Internal Protection - None
D01 - Pipe Type - Steel/Carbon Steel/Iron
H00 - Tank Leak Detection - None
I00 - Overfill - None
G00 - Tank Secondary Containment - None
J02 - Dispenser - Suction Dispenser

Z103 **JOHNS SUPER SHELL SERVICE**
East **925 NIAGARA FLS BD**
< 1/8 **BUFFALO, NY 14226**
0.017 mi.
88 ft. **Site 3 of 3 in cluster Z**

EDR Hist Auto **1021510893**
N/A

Actual: EDR Hist Auto
597 ft.

Focus Map:
6

Year:	Name:	Type:
1970	JOHNS SUPER SHELL SERVICE	Gasoline Service Stations
1971	JOHNS SUPER SHELL SERVICE	Gasoline Service Stations
1972	JOHNS SUPER SHELL SERVICE	Gasoline Service Stations
1973	JOHNS SUPER SHELL SERVICE	Gasoline Service Stations
1974	JOHNS SUPER SHELL SERVICE	Gasoline Service Stations
1975	JOHNS SUPER SHELL SERVICE	Gasoline Service Stations
1976	JOHNS SUPER SHELL SERVICE	Gasoline Service Stations
1977	HERON AUTO SERVICE INC	Gasoline Service Stations
1978	HERON AUTO SERVICE INC	Gasoline Service Stations
1979	HERON AUTO SERVICE INC	Gasoline Service Stations
1980	HERON AUTO SERVICE INC	Gasoline Service Stations
1982	HERON AUTO SERVICE INC	Gasoline Service Stations
1983	HERON AUTO SERVICE INC	Gasoline Service Stations
1985	HERON AUTO SERVICE INC	Gasoline Service Stations

R104 **FORMER UNI-MART**
West **820 NIAGARA FALLS BLVD.**
< 1/8 **TONAWANDA, NY 14223**
0.018 mi.
94 ft. **Site 5 of 7 in cluster R**

NY Spills **S102963803**
N/A

Actual: SPILLS:
599 ft. Spill Number/Closed Date: 1003350 / 2010-06-28
Focus Map: Facility ID: 1003350
6 Facility Type: ER
 DER Facility ID: 391505
 Site ID: 436572
 DEC Region: 9
 Spill Cause: Equipment Failure
 Spill Class: D4
 SWIS: 1564
 Spill Date: 2010-06-25
 Investigator: RJJONAK
 Referred To: Not reported
 Reported to Dept: 2010-06-25

Map ID
Direction
Distance
Elevation

MAP FINDINGS

Site

Database(s)

EDR ID Number
EPA ID Number

FORMER UNI-MART (Continued)

S102963803

CID: Not reported
Water Affected: Not reported
Spill Source: Gasoline Station or other PBS Facility
Spill Notifier: Responsible Party
Cleanup Ceased: Not reported
Cleanup Meets Std: False
Last Inspection: Not reported
Recommended Penalty: False
UST Trust: Not reported
Remediation Phase: 0
Date Entered In Computer: 2010-06-25
Spill Record Last Update: 2010-06-28
Spiller Name: MIKE YOUNT
Spiller Company: NOCO ENERGY
Spiller Address: 700 GRAND ISLAND BOULEVARD
Spiller Company: 999
Contact Name: MIKE YOUNT
DEC Memo: "6/28/2010: RJJ TELECON MIKE YOUNT,NOCO ENERGY,HE SAID THAT THERE WAS A DRIP IN DISPENSER #2 ON THE METER WHICH CAUSED ~2 GAL OF GASOLINE TO LEAKED OUT,ALL UNDER THE DISPENSER,WHICH DOES NOT HAVE A DISPENSER SUMP...NOCO PERSONNEL SCRAPED UP AS MUCH OF THE AFFECTED SOIL/STONE AS THEY COULD,THEN SPRAYED A BIO-REMEDIATION AGENT UNDER THE DISPENSER...THEY DISPOSED THE SMALL AMOUNT OF SOIL IN THEIR DUMPSTER...THE SPILL HAS BEEN CONTAINED AND THE AFFECTED SOIL HAS BEEN PROPERLY DISPOSED OF...NO FURTHER ACTION NEEDED...SPILL CLOSED OUT. ***** NOTE,COMPUTER FILE ONLY *****"

Remarks: "LEAK IN THE UNION AT THE METER INSIDE THE DISPENSER, CAUSED SMALL AMOUNT TO DRIP. THERE ARE NO DISPENSER SUMPS AT THIS LOCATION. MR. YOUNT SAID THEY APPLIED SIMPLE GREEN TO THE AFFECTED AREA."

All Materials:

Site ID: 436572
Operable Unit ID: 1187265
Operable Unit: 01
Material ID: 2182143
Material Code: 0009
Material Name: gasoline
Case No.: Not reported
Material FA: Petroleum
Quantity: 2.00
Units: G
Recovered: 2.00
Oxygenate: Not reported

Spill Number/Closed Date: 9710897 / 1999-04-19
Facility ID: 9710897
Facility Type: ER
DER Facility ID: 99758
Site ID: 114383
DEC Region: 9
Spill Cause: Human Error
Spill Class: D3
SWIS: 1516
Spill Date: 1997-12-27
Investigator: SORGI
Referred To: Not reported
Reported to Dept: 1997-12-27

Map ID
Direction
Distance
Elevation

MAP FINDINGS

Site

Database(s)

EDR ID Number
EPA ID Number

FORMER UNI-MART (Continued)

S102963803

CID: 282
Water Affected: Not reported
Spill Source: Gasoline Station or other PBS Facility
Spill Notifier: Local Agency
Cleanup Ceased: Not reported
Cleanup Meets Std: True
Last Inspection: 1997-12-28
Recommended Penalty: False
UST Trust: False
Remediation Phase: 0
Date Entered In Computer: 1997-12-27
Spill Record Last Update: 1999-05-06
Spiller Name: ALLEN MORITZ
Spiller Company: UNIMART GAS STATION
Spiller Address: 820 NIAGARA FALLS BLVD
Spiller Company: 001
Contact Name: Not reported
DEC Memo: "Prior to Sept, 2004 data translation this spill Lead_DEC Field was
MJS 04/19/99: MJS REOPENED FILE, NOTES LOST DUE TO COMPUTER PROBLEM.
HARD COPY CANNOT BE LOCATED IN ACHIVES. FROM RECOLLECTION: MJS
INSPECTED SITE WITHIN A DAY AFTER RECEIVING COMPLAINT. STAIN ON
BLACKTOP. CLEANUP SATISFACTORY. NO FURTHER ACTION NEEDED. MJS RECLOSE
FILE."
Remarks: "driver pulled away with the nozzle still in the car.kemilworth fd
responded and put down speedy dry. "

All Materials:

Site ID: 114383
Operable Unit ID: 1057267
Operable Unit: 01
Material ID: 329168
Material Code: 0009
Material Name: gasoline
Case No.: Not reported
Material FA: Petroleum
Quantity: 10.00
Units: G
Recovered: 10.00
Oxygenate: Not reported

Spill Number/Closed Date: 9712476 / 2015-01-30
Facility ID: 9712476
Facility Type: ER
DER Facility ID: 268331
Site ID: 114384
DEC Region: 9
Spill Cause: Other
Spill Class: C3
SWIS: 1564
Spill Date: 1998-02-01
Investigator: RJJONAK
Referred To: Not reported
Reported to Dept: 1998-02-09
CID: 999
Water Affected: Not reported
Spill Source: Gasoline Station or other PBS Facility
Spill Notifier: Local Agency

Map ID
Direction
Distance
Elevation

MAP FINDINGS

Site

Database(s)

EDR ID Number
EPA ID Number

FORMER UNI-MART (Continued)

S102963803

Cleanup Ceased: Not reported
Cleanup Meets Std: False
Last Inspection: 2002-06-27
Recommended Penalty: False
UST Trust: False
Remediation Phase: 0
Date Entered In Computer: 1998-02-09
Spill Record Last Update: 2015-01-30
Spiller Name: CHUCK BOWER
Spiller Company: UNI-MART INC
Spiller Address: 477 EAST BEAVER AVE
Spiller Company: 001
Contact Name: FRANK JORDAN
DEC Memo:

"Prior to Sept, 2004 data translation this spill Lead_DEC Field was RJJ 02/09/98: MJS SITE INSPECT. MET WITH JOHN PUZAN(NYS-DOT) AND BERNIE DIPIZIO(CONTRACTOR). TRENCHING FOR WATER LINE IN FRONT OF GAS STATION AND FOUND CONTAMINATED SOIL. SOIL STOCKPILED ON PLASTIC. DOT WILL SAMPLE AND DISPOSE. TRENCH NOW BACKFILLED. 09/29/98: MJS TELECON TO JOHN PUZAN. HE STATED SOIL DISPOSED. ADVISED HIM TO FORWARD DOCUMENTATION. 12/28/98 RMC/SCOTT OVERHOFF,EPS/PHONE BORINGS WERE DONE RESULTS SHOW CONTAMINATION, REPORT TO FOLLOW 12/30/98: RECEIVED REPORT FROM EPS INC. SIGNIFICANT CONTAMINATION FOUND BETWEEN PUMP ISLAND AND SIDEWALK. 04/01/99: RECEIVED REMEDIATION PROPOSAL FROM SCOTT OVERHOFF AT EPS. THEY PROPOSE INSTALLATION OF FOUR EXTRACTION WELLS IN AREA OF CONTAMINATION FOR VACUUM ENHANCED TOTAL FLUID EXTRACTION WITH MOBILE TRAILER UNIT WATER TO BE DRAWN INTO A 10 GPM AIR STRIPPER AND POLISHED WITH CARBON. 04/23/99: MJS TELECON WITH SCOTT OVERHOFF AND VERBALLY APPROVED PROPOSAL. HE WILL NOTIFY WHEN WORK STARTS. 09/09/1999: MJS REVIEW FILE. UNKNOWN WHETHER REMEDIATION PLAN IMPLEMENTED AT THIS POINT. MJS TELECON WITH CARL CROSSEN. HE WILL HAVE SCOTT OVERHOFF GET BACK TO ME. MJS TELECON FROM MR OVERHOFF. HE STATED REMEDIAL PLAN NEVER IMPLEMENTED. ENV MANAGER AT UNI-MART IS NOW DIFFERENT(CHUCK BOWER) AND HE IS NOW PROPOSING TO PERFORM A MAGNETOMETER SURVEY PRIOR TO ANY WORK BECAUSE TANKS WERE FOUND ON TWO OTHER SPILL SITES. MJS ASKED FOR LETTER REGARDING THEIR INTENTIONS. 12/27/00 RMC/FILE. RECEIVED AS MJS LEFT THE DEPT, REVIEWED, SITE REQUIRES REMEDIATION, PLAN SUBMITTED IN 3/99, HOWEVER NOT INSTALLED, LETTER, RESPONSE DUE 1/31/01 03/14/01 RMC/WILDER/PHONE. WILL RESPOND WITH LETTER BY 3/30/01 03/29/01 RMC/MARK WILDER/PHONE. PROPOSAL INTO RP, WILL RESPOND BY 4/15/01 04/27/01 RMC/FILE. RECEIVED PLAN TO INSTALL ADDITIONAL MONITORING POINTS, WORK SCHEDULED THIS MONTH, REPORT DUE 5/30/01 09/13/01 RMC/FILE. RECEIVED SOIL AND GROUND WATER REPORT. SIGNIFICANT EXCEEDANCES IN SOIL AND GROUND WATER AROUND THE PUMP ISLAND AREA, LEFT MESSAGE FOR MR BOWER ADVISING THE REMEDIATION IS REQUIRED, UPDATE 9/30/01 11/27/01 RMC/FILE. RECEIVED REPORT. RP HAD ADDITIONAL WATER AND A HIGH VAC. PILOT TEST DONE. REMEDIATION IS REQUIRED IN THE ISLAND AREA. RMC CONTACTED CHUCK BOWER AND ADVISED THAT THE SITE WOULD BE TRANSITIONED TO ANOTHER DEC AGENT,(RJJ). 1/30/2002: PAT MULCHAHY,C&W,TELECON RJJ,SAID THAT HE WILL SEND ME THEIR REPORT AND WORK PLAN FOR THE ADDITIONAL REMEDIATION IN THE PUMP ISLAND AREA. 2/28/2002: RECEIVED THE NOV. AND DEC. 2001 RECOVERY WELL EVACUATION GROUNDWATER ANALYSIS SUMMARY REPORT FROM C&W...MTBE WAS DETECTED IN PZ-1 AT 67,300 PPB,AND BETX WAS MOST PREVALENT IN WATER FROM WELLS MW-3/4,RANGING FROM 9-71,693 PPB...C&W IS RECOMMENDING THAT THEY PERFORM AN ELECTROMAGNETIC GEOPHYSICAL SURVEY TO LOCATE POTENTIAL UST'S,AND PERFORM QUARTELY SAMPLING OF THE ON-SITE WELLS AND COLLECT

Map ID
Direction
Distance
Elevation

MAP FINDINGS

Site

Database(s)

EDR ID Number
EPA ID Number

FORMER UNI-MART (Continued)

S102963803

GROUNDWATER LEVEL DATA...I WILL DISCUSS THIS WITH PAT MULCAHY,C&W.
5/22/2002: RECEIVED THE MARCH 2002 RECOVERY WELL EVACUATION &
GROUNDWATER ANALYSIS SUMMARY REPORT FROM C&W...12 MONITORING WELLS
SAMPLED RANGING FROM 7.98 PPB TO 39,300 PPB MTBE,AND 11 WELLS
EXCEEDED OUR TAGA 4046 GROUNDWATER LEVELS...C&W RECOMMENDS:
PERFORMING AN ELECTROMAGNETIC GEOPHYSICAL SURVEY TO LOCATE ANY UST'S,
AND TO CONTINUE TO PERFORM QUARTERLY SAMPLING OF THE ON-SITE WELLS
AND COLLECT GROUNDWATER LEVEL DATA TO OBSERVE CHANGES IN WATER
LEVELS,FLOW DIRECTION AND WATER QUALITY OVER TIME. 6/20/2002:
RECEIVED A LETTER FROM C&W STATING THAT THEY WILL PERFORM AN
ELECTROMAGNETIC SURVEY ON THE PROPERTY ON 6/27. 6/27/2002: RJJ AT
SITE AT 1100...C&W HAS STARTED THEIR ELECTROMAGNETIC GEOPHYSICAL
SURVEY TO DETERMINE IF ANY UNKNOWN UST'S ARE PRESENT. 10/1/2002:
RECEIVED THE RECOVERY WELL EVACUATION & GROUNDWATER ANALYSIS SUMMARY
REPORT FROM C&W (JUNE 2002)...IT INDICATES THAT MTBE WAS DETECTED IN
THE WELLS RANGING FROM 2-116,320 PPB...BETX WAS DETECTED IN WELLS
OW-1.MW/RW-3&4,AND PZ-1...C&W WILL CONTINUE TO PERFORM QUARTERLY
SAMPLING OF THE ON-SITE WELLS AND COLLECT GROUNDWATER DATA...THEY
WILL ALSO SEND ME THE GEOPHYSICAL SURVEY,WHICH WAS PERFORMED ON
6/27/2002. 2/14/2003: RECEIVED THE MONITORING WELL WATER SAMPLING
REPORT WHICH WAS PERFORMED ON 12/9/2002...BOTH MTBE AND BETX WAS
DETECTED IN WELLS MW-4,AND MW-2...C&W WILL REVIEW THE DATA AND SEND
ME THEIR PROPOSED WORK PLAN. 6/2/2003: RECEIVED THE HISTORICAL
RESEARCH & GEOPHYSICAL SURVEY RESULTS FROM C&W...IT INDICATES THAT
THERE ARE 2 AREAS OF ANOMALIES IN THE PARKING LOT,WHICH C&W WILL TALK
WITH CHUCK BOWER AND DRAFT A WORK PLAN...PAT MULCAHY WILL KEEP ME
INFORMED. 6/30/2003: RECEIVED THE GROUNDWATER ANALYTICAL REPORT FROM
C&W FOR MARCH 2003...IT INDICATES THAT BETX RANGED FROM 7.7-34,400
PPB IN 10 OUT OF 11 WELLS...MTBE WAS DETECTED IN 10 OF THE 11 WELLS
SAMPLED,WITH THE HIGHEST CONC. IN MW/RW-3 AT 34,400 PPB...THE SAMPLES
FROM 8 OF THE 11 WELLS EXCEEDED OUR STANDARDS...C&W IS CONTINUING TO
REVIEW THE DATA...ONCE THIS PROCESS IS COMPLETED,THEY WILL DRAFT A
WORKPLAN. 8/26/2003: RECEIVED THE GROUNDWATER ANALYTICAL REPORT FROM
C&W FOR THE WORK THEY DID IN JUNE 2003...THE HIGHEST CONCENTRATION OF
MTBE WAS DETECTED IN MW/RW-3 AT A CONCENTRATION OF 37,100 PPB...C&W
WILL SUBMIT THEIR WORKPLAN AFTER THEY RECEIVE CLEARANCE FROM
UNI-MARTS. 10/1/2003: PAT MULCAHY,C&W,TELECON RJJ,HE SAID THAT
UNI-MART HAS REJECTED THEIR WORKPLAN,SO HE WILL DRAFT UP A NEW
WORKPLAN AND RE-SUBMIT IT TO THEM...PAT WILL KEEP ME INFORMED.
11/17/2003: RECEIVED THE GROUNDWATER ANALYTICAL REPORT FROM C&W FOR
THE WORK THEY DID ON 9/11/2003...THE HIGHEST CONCENTRATION OF MTBE
WAS DETECTED IN MW/RW-3 AT A CONCENTRATION OF 150,000 PPB...ALL 12
WATER SAMPLES EXCEEDED OUR NYSDEC STANDARDS...I WILL DISCUSS THIS
WITH PAT MULCAHY,C&W,AND SEE IF THEY RE-SUBMITTED THEIR WORKPLAN TO
UNI-MART...PAT MULCAHY TELECON RJJ,HE SAID THAT THEY DID SEND THEIR
NEW WORKPLAN TO UNI-MART,AND ARE AWAITING THEIR REPLY...PAT WILL KEEP
ME INFORMED. 2/13/2004: RJJ TELECON C&W...DENNIS HOFFMAN IS NOW
OVERSEEING THIS SITE FOR C&W,SINCE PAT MULCAHY HAS SINCE
LEFT...DENNIS WILL KEEP ME INFORMED. 3/3/2004: CHUCK BOWER TELECON
RJJ,HE SAID THAT HE WILL CONTACT C&W AND HAVE THEM SEND HIM OPTIONS
ON HOW TO REMEDIATE THE SITE,THAN SEND THE WORKPLAN TO ME FOR
APPROVAL...THIS SHOULD BE DONE IN APRIL. 3/24/2004: RECEIVED THE
GROUNDWATER ANALYTICAL REPORT FROM C&W DETAILING THE MONITORING WELL
WATER EVENT PERFORMED ON 12/3/2003...THE SAMPLES FROM 11 OF THE 12
WELLS ANALYZED EXCEEDED OUR GROUNDWATER STANDARDS...THE MAX.
CONCENTRATION OF MTBE WAS IN MW/RW-3 AT 113,000 PPB...THE MAX.
CONCENTRATION OF BETX COMPOUNDS WAS 12,508 PPB IN MW/RW-3...

Map ID
Direction
Distance
Elevation

MAP FINDINGS

Site

Database(s)

EDR ID Number
EPA ID Number

FORMER UNI-MART (Continued)

S102963803

5/17/2004: RECEIVED THE PROPOSED REMEDIAL ACTION PLAN FROM C&W FOR THE SITE...IT CONSISTS OF SOIL REMOVAL AND INSTALLING AN OXYGEN ENHANCEMENT SYSTEM VIA WELL INJECTION POINTS,ALL LOCATED IN THE AREA AROUND MW/RW-4...AFTER REVIEWING THIS WORKPLAN,I AGREE WITH IT...DRAFTED AND SENT A LETTER WITH MY APPROVAL OF THIS RAP.

9/20/2004: RECEIVED THE GROUNDWATER ANALYTICAL REPORT FROM C&W FROM THE SAMPLING EVENT PERFORMED ON 3/18/2004...MTBE WAS DETECTED IN ALL 12 WELLS WITH THE HIGHEST CONCENTRATION AT 50,000 PPB IN MW/RW-3...I WILL CONTACT C&W TO SEE IF THEY HAVE STARTED ON THE RAP YET.

9/22/2004: RJJ TELECO RANDY KLOSKO,C&W,HE SAID THAT THEY NOW HAVE THE OXYGEN ENHANCEMENT SYSTEM UP AND RUNNING,AS PER THE RAP. 5/13/2005: RANDY KLOSKO TELECON RJJ,HE SAID THAT RYAN MCCANN WILL NOW BE THE PROJECT MANAGER OF THIS SITE,AND THAT HE WILL HAVE RYAN SEND ME THE LATEST UPDATE/REPORT AND DISCUSS THE SITE WITH ME. 7/14/2005: RECEIVED THE GROUNDWATER ANALYTICAL SUMMARY REPORT FROM C&W DETAILING THEIR ACTIVITIES PERFORMED ON 6/30/2004,9/28/2004,12/18/2004 & 3/16/2005...THEY RECOMMEND:(1)CONTINUE THE OXYGEN INJECTION (2) REVIEW THE 'TIGHTNESS' TESTING OF THE UST'S (3) CONTINUE WITH QUARTERLY GROUNDWATER SAMPLING (4) VAC-UP THE HEAVILY CONTAMINATED GROUNDWATER FROM THE CULVERT WELL (5) INJECT HYDROCARBON DEGRADING BACTERIA INTO CULVERT WELL (6) REPAIR DAMAGED ROAD BOXES...C&W HAS SENT THESE RECOMMENDATIONS TO MR. CHUCK BOWER,UNI-MART FOR HIS REVIEW.

8/16/2005: RECEIVED THE GROUNDWATER ANALYTICAL SUMMARY REPORT FROM C&W,WHICH THEY PERFORMED ON 6/29/2005...OVERALL,THE LEVELS OF CONTAMINATION HAVE DROPPED SIGNIFICANTLY AT THE SITE...THE AREAS THAT DID SEE AN INCREASE IN CONTAMINANTS ARE AREAS OUTSIDE OF THE EFFECTIVE RADIUS OF INFLUENCE OF THE OXYGEN INJECTION SYSTEM...C&W IS STILL AWAITING APPROVAL FROM UNI-MART FOR THEIR RECOMMENDATIONS FOR FURTHER REMEDIAL ACTIVITIES. 1/24/2006: RJJ TELECON MARK WILDER,EPS OF VERMONT(FORMERLY C&W).HE SAID THAT EPS/VERMONT WILL TAKE OVER(CONTINUE THE C&W WORK) ALL OF UNI-MART STORES AND THAT HE WILL SEND ME THE LATEST ANALYTICAL RESULTS(REPORT)FROM THEIR SAMPLING EVENT IN DEC. 2005...HE WILL ALSO CONTACT CHUCK BOWER AND DISCUSS THE SITE WITH HIM. 3/30/2006: RECEIVED THE DISPOSAL RECEIPTS FROM EPS OF VERMONT FOR THE 47.32 TONS OF GASOLINE CONTAMINATED SOIL AND 4400 GAL OF THE GASOLINE/WATER MIXTURE WHICH WAS ENCOUNTERED WHEN THEY INSTALLED THE O2 SYSTEM. 5/2/2006: RECEIVED BOTH,THE FOURTH QUARTER 2005 & FIRST QUARTER 2006 MONITORING REPORTS FROM EPS OF VERMONT...SOME WELLS HAVE EXHIBITED A DECREASE IN TOTAL TARGET CONCENTRATIONS,HOWEVER,OCCASIONAL DRAMATIC INCREASES HAVE ALSO OCCURED...EPS WILL,CONTINUE THE O2 INJECTION,REVIEW 'TIGHTNESS' TESTING OF USTS,CONTINUE QUARTER MONITORING,& UTILIZE A VAC-TRUCK TO REMOVE CONTAMINATED GROUNDWATER FROM CULVERT WELL. 8/22/2006: RECEIVED THE SECOND QUARTER(2006) MONITORING REPORT FROM EPS OF VERMONT,WHICH WAS COMPLETED ON 6/16/2006...AS LIKE BOTH PREVIOUS QUARTERLY MONITORING REPORTS,THE RESULTS WERE SIMILAR...SOME WELLS EXHIBITED A DECREASE AND SOME HAD A DRAMATIC INCREASE IN TOTAL CONCENTRATIONS...I WILL DISCUSS THIS WITH EPS TO SEE IF THEIR RECOMMENDATIONS WILL BE IMPLEMENTED. 10/23/2006: RECEIVED THE QUARTERLY MONITORING REPORT FROM EP&S OF VERMONT FOR THE THIRD QUARTER OF 2006...AGAIN,SOME WELLS HAVE EXHIBITED A DECREASE AND SOME HAD AN INCREASE...AGAIN ,I WILL DISCUSS THIS REPORT WITH EP&S.

2/2/2007: RECEIVED THE FOURTH QUARTER(2006) MONITORING REPORT FROM EP&S...I WILL DISCUSS THESE RESULTS AND FUTURE REMEDIATION ACTIVITIES WITH THE NEW UNI-MARTS CONTACT PERSON PATTI TURIANO(#(814)234-6000).

2/15/2007: PATTI TURIANO,UNI-MARTS, TELECON RJJ,SHE SAID THAT THEY WILL PROCEED WITH ALL OF EP&S'S RECOMMENDATIONS AND KEEP ME INFORMED.

Map ID
Direction
Distance
Elevation

MAP FINDINGS

Site

Database(s)

EDR ID Number
EPA ID Number

FORMER UNI-MART (Continued)

S102963803

5/10/2007: RECEIVED THE FIRST QUARTERLY MONITORING REPORT(2007)FROM EP&S(VERMONT)...IN GENERAL,SOME OF THE WELLS HAVE EXHIBITED A DECREASING TREND IN ANALYTE CONCENTRATIONS FROM 10/2001 TO PRESENT,HOWEVER,OCCASIONAL DRAMATIC INCREASES HAVE OCCURED THAT THEY FEEL MAY BE ATTRIBUTED TO ON-SITE ACTIVITIES...EPSVT WILL CONTINUE WITH THE O2 INJECTION,REVIEW TIGHTNESS TESTING OF USTS,AND CONTINUE WITH THE QUARTERLY GROUNDWATER SAMPLING,PER EPSVT'S RECOMMENDATIONS. 8/13/2007: FRANK JORDAN,UNIMART,(#724-772-7075 #213)TELECON RJJ,HE SAID THAT HE IS THE NEW CONTACT PERSON FOR UNIMART...HE WILL OBTAIN THE TANK TIGHNESS TEST RESULTS,THEN THEY WILL HAVE EP&S OF VERMONT DRAFT A WORKPLAN FOR FURTHER REMEDIATION...FOR NOW,EP&S WILL CONTINUE WITH THEIR QUARTERLY MONITORING/SAMPLING. 8/17/2007: RECEIVED THE SECOND QUARTER 2007 MONITORING REPORT FROM EP&S OF VERMONT...AGAIN,LIKE THE FIRST QUARTER RESULTS,SOME WELLS HAVE DECREASED TOTAL ANALYTE CONCENTRATIONS WHILE MOST HAVE INCREASED,,WELLS RW-3 & PZ-1,WHICH ARE LOCATED TO THE NORTH AND EAST OF THE PUMP ISLAND,HAVE THE HIGHEST CONCENTRATIONS AT THE SITE...EP&S WILL CONTINUE WITH THEIR QUARTERLY MONITORING/SAMPLING AND I WILL WAIT FOR UNIMART'S NEW WORKPLAN. 11/14/2007: FRANK JORDAN TELECON RJJ,HE SAID THAT HE WILL HAVE UNIMART FORWARD THE TANK TIGHNESS TEST RESULTS AND ALSO CONTACT EP&S AND HAVE THEM SEND ME THE THIRD QUARTER MONITORING RESULTS AND HE WILL DISCUSS THE WORKPLAN WITH THEM. 11/15/2007: RECEIVED THE THIRD QUARTER MONITORING 2007 REPORT FROM EP&S OF VERMONT...AGAIN,SOME WELLS SHOW A DECREASE AND SOME WELLS SHOW AN INCREASE IN TOTAL ANALYTE CONCENTRATIONS...EPSVT HAS SUMMITTED A WORKPLAN TO PERFORM ADDITIONAL REMEDIAL ACTIVITIES AT SITE AND IS AWAITING CLIENT RESPONSE. 3/5/2008: RECEIVED THE FOURTH QUARTER 2007 MONITORING REPORT FROM EP&S OF VERMONT...RW-3 STILL HAS THE HIGHEST CONCENTRATION OF CONTAMINANTS ON SITE...THEY WILL CONTINUE WITH QUARTERLY GROUNDWATER SAMPLING AND ARE STILL WAITING FOR APPROVAL OF THEIR WORKPLAN BY UNIMART...I WILL DISCUSS THIS REPORT WITH FRANK JORDON(UNIMART). 3/10/2008: FRANK JORDON TELECON RJJ,HE SAID THAT THEY PLAN ON EXTENDING THE O2 SYSTEM ON THE PROPERTY AND INSTALLING 5 ADDITIONAL INJECTION WELLS...FRANK WILL KEEP ME INFORMED ON THEIR ACTIVITIES. 3/11/2008: RECEIVED THE ABOVE PROPOSED 2008 WORK PLAN FROM KLEINFELDER/UNIMART...AFTER REVIEWING THIS PLAN,I AGREE WITH IT. 4/17/2008: RECEIVED THE FIRST QUARTER 2008 SITE MONITORING REPORT FROM KLEINFELDER EAST,INC.,ON BEHALF OF UNI-MARTS,IIC....ALSO,THE INSTALLATION OF THE MATRIX O2 INJECTION SYSTEM IS PLANNED FOR LATTER THIS MONTH. 5/12/2008: KLEINFELDER HAS INSTALLED THE EXTENDED MATRIX O2 INJECTION SYSTEM ON 4/17/2008 AND TODAY THE SYSTEM BEGAN OPERATION,AS PER THE WORK PLAN. 8/19/2008: RECEIVED THE SECOND QUARTER 2008 SITE MONITORING REPORT FROM KLEINFELDER,ON BEHALF OF UNI-MARTS,LLC...DISSOLVED OXYGEN CONCENTRATIONS IN GROUNDWATER WERE MONITORED ON 6/23/2008...KLEINFELDER WILL CONTINUE WITH THEIR QUARTERLY MONITORING/SAMPLING. 11/3/2008: RECEIVED THE THIRD QUARTER 2008 GROUNDWATER MONITORING & SAMPLING REPORT FROM KLEINFELDER,ON BEHALF OF UNI-MARTS,LLC...DISSOLVED OXYGEN(DO)CONCENTRATIONS IN GROUNDWATER WERE MONITORED FROM 6/23-9/18/2008...THE HIGHEST MTBE CONCENTRATION WAS 9200 PPB IN RW-3. 2/3/2009: RECEIVED THE FOURTH QUARTER 2008 GROUNDWATER & SAMPLING REPORT FROM KLEINFELDER...THE HIGHEST MTBE CONCENTRATION WAS 9260 PPB AT RW-3...THE HIGHEST BENZENE CONCENTRATION WAS 358 PPB AT OW-1...KLEINFELDER EAST,INC.,ON BEHALF OF UNI-MARTS,LLC., WILL CONTINUE WITH THEIR QUARTERLY MONITORING/SAMPLING,EVENTHOUGH,THIS SITE NOW BELONGS AND IS OPERATED BY NOCO. 5/5/2009: RECEIVED THE 2009 FIRST QUARTER MONITORING REPORT FROM KLEINFELDER...THE HIGHEST MTBE CONCENTRATION WAS 8380 PPB AT

Map ID
Direction
Distance
Elevation

MAP FINDINGS

Site

Database(s)

EDR ID Number
EPA ID Number

FORMER UNI-MART (Continued)

S102963803

RW-3...THE HIGHEST TOTAL BETX CONCENTRATION WAS 3427 PPB AT PZ-1...THE MATRIX O2 INJECTION SYSTEM WILL CONTINUE TO OPERATE AND KLEINFELDER WILL CONTINUE WITH THEIR QUARTERLY MONITORING/SAMPLING,AS PER THE WORKPLAN. 8/11/2009: RECEIVED THE 2009 SECOND QUARTER MONITORING REPORT FROM KLEINFELDER...THE HIGHEST MTBE CONCENTRATION WAS 8260 PPB AT RW-3...THE HIGHEST BETX CONCENTRATION WAS 4245 PPB AT RW-4...THE MATRIX O2 SYSTEM IS CONTINUING TO OPERATE & KLEINFELDER WILL CONTINUE WITH THEIR QUARTERLY MONITORING/SAMPLING,AS PER THE WORKPLAN...ALSO,KLEINFELDER PERSONNEL MADE REPAIRS TO MW-4,5,RW-3,4,& CW-1 ON 5/5/2009. 10/20/2009: RECEIVED THE THIRD QUARTER 2009 SITE MONITORING REPORT FROM KLEINFELDER...THE HIGHEST MTBE CONCENTRATION WAS 7700 PPB AT RW-3...THE HIGHEST BETX CONCENTRATION WAS 4703 PPB AT OW-1...KLEINFELDER WILL CONTINUE WITH THEIR QUARTERLY MONITORING/SAMPLING. 2/12/2010: FRANK JORDAN,KLEINFELDER,TELECON RJJ,HE SAID THAT LEIHIGH GAS NOW OWNS THIS PROPERTY,AND AT THIS TIME,HE DOES NOT KNOW IF KLEINFELDER WILL CONTINUE WITH THE REMEDIATION...THE NEW OWNERS ARE DISCUSSING THEIR OPTIONS...FRANK WILL KEEP ME INFORMED...(THE O2 SYSTEM IS STILL OPERATIONAL) 5/14/2010: RJJ TELECON FRANK JORDAN,HE SAID THAT I SHOULD CALL ATTORNEY TOBY LONG((804)787-8036...HE IS THE WORKING FOR UNIMART,WHO HAVE FILED BANKRUPTCY...AS OF NOW,THE O2 SYSTEM IS NOT OPERATIONAL AND NO ONE IS MONITORING THE REMEDIAL WORK ON THE PROPERTY,WHICH MAY NOW BE OWNED BY QUICK-PIC,A SUBSIDIARY OF LEIHIGH GAS...MR. LONG WILL TRY TO FIND OUT ADDITIONAL INFORMATION AND CONTACT ME NEXT WEEK. 5/17/2010: AFTER REVIEWING PBS RECORDS,NOCO ENERGY CORP. OWNS & OPERATES THE STATION AS OF 10/2006...I WILL DISCUSS THIS WITH MIKE YOUNT,NOCO...ALSO,I WILL CONTACT UNIMARTS INC. TO TRY TO OBTAIN ADDITIONAL INFORMATION...MIKE YOUNT TELECON RJJ,HE SAID THAT THEY HAVE PETITIONED UNIMART,IN THE BANKRUTCY CASE,TO HAVE THEM PAY FOR THE CONTINUED REMEDIATION OF THE PROPERTY...NOCO/MYSELF WILL WAIT FOR THE BANKRUPTCY TRUSTEE TO MAKE THEIR DETERMINATION,WHICH COULD BE NEXT MONTH. 10/26/2010: RJJ TELECON TOBY LONG,HE SAID THAT THE LITIGATION TRUSTEE IS MR. GIG SAYBAH (212) 808-7612 AND THAT I NEED TO ADDRESS ANY QUESTIONS TO HIM...I TELECON MR. SAYBAH AND LEFT A MESSAGE FOR HIM TO CONTACT ME. 12/2/2010: GIG SAYBAH TELECON RJJ,HE SAID THAT IT APPEARS THAT THERE IS NO MONEY AVAILABLE/REMAINING IN THE BANKRUPTCY CASE,AND UNIMARTS INC. NO LONGER EXISTS...MIKE YOUNT(NOCO) ALSO TELECON ME AND SAID THAT THEY WILL CONTACT THEIR ENVIROMENTAL CONTARCTOR(BENCHMARK) AND HAVE THEM REVIEW THE SPILL DATA THEN DRAFT UP A NEW WORKPLAN FOR MY REVIEW AND THEN NOCO WILL CONTINUE WITH THE REMEDIATION OF THE PROPERTY,WHICH THEY NOW OWN. 5/4/2011: MIKE YOUNT TELECON RJJ,HE SAID THAT THEY ARE STILL IN THE PROCESS OF DRAFTING A REMEDIATION PLAN TO ADDRESS THE SUBSURFACE CONTAMINATION ON THE SITE...THEY PLAN ON EXCAVATING THE CONTAMINATED SOIL...MIKE WILL KEEP ME INFORMED. 12/13/2011: MIKE YOUNT TELECON RJJ,HE SAID THAT THEY PLAN ON EXCAVATING THE CONTAMINATED SOIL ON SITE IN THE SPRING OF 2012...NOCO WILL HAVE THEIR CONTRACTOR(BENCHMARK ENVIRONMENTAL) DRAFT UP A WORKPLAN FOR MY REVIEW. 1/11/2012: MIKE YOUNT,NOW AT BENCHMARK ENVIRONMENTAL,TELECON RJJ,HE SAID THAT HE WILL PROPOSE A COMPLETE ROUND OF GROUNDWATER SAMPLING TO DETERMINE THE PRESENT CONDITIONS,THEN, BASED ON THOSE ANALYTICAL RESULTS,DRAFT A WORKPLAN,POSSIBLE 1 YEAR OF MONITORING,TO DETERMINE THE NEXT REMEDIAL COURSE OF ACTION...THEY WILL ALSO LOOK INTO RE-STARTING THE O2 SYSTEM...MIKE WILL KEEP ME INFORMED. 6/1/2012: RECEIVED THE FIRST QUARTER 2012 GROUNDWATER MONITORING REPORT FROM NOCO,VIA E-MAIL...MOST OF THE RESULTS ARE SIMILAR TO THE PREVIOUS SAMPLING EVENTS. 9/18/2012: RECEIVED THE 'SUBSURFACE ENVIRONMENTAL

Map ID
Direction
Distance
Elevation

MAP FINDINGS

Site

Database(s)

EDR ID Number
EPA ID Number

FORMER UNI-MART (Continued)

S102963803

INVESTIGATION REPORT' FROM NOCO EXPRESS PROPERTIES,LLC...THEY ARE REQUESTING THE DEC TO CLOSE THIS SPILL....I WILL REVIEW THIS WITH SAC. 2/1/2013: MIKE YOUNT TELECON RJJ,HE SAID THAT LATER THIS YEAR,NOCO PLANS ON UPGRADING THIS STATION...NEW PUMP ISLAND,NEW USTS,& PIPING...NOCO WILL KEEP US INFORMED. 9/16/2013: TIM BOYLE,NOCO ENERGY(# 523-7323),TELECON RJJ,HE SAID THAT HE IS THE NEW CONTACT PERSON FOR THIS SITE AND THAT NOCO DOES HAVE PLANS TO UPGRADE THIS STATION THIS YEAR...TIM WILL KEEP ME INFORMED. 9/19/2013: MIKE LESAKOWSKI,TURNKEY ENVIRONMENTAL,TELECON RJJ,HE SAID THAT NOCO PLANS ON UPGRADING THIS SITE IN OCTOBER...AT THAT TIME,TURNKEY WILL BE ON SITE OVERSEEING THE REMEDIATION...MIKE WILL KEEP ME INFORMED. 11/14/2013: TIM BOYLE,NOCO,E-MAILED ME AN UPDATE ON THIS SITE...NOCO NOW PLANS ON UPGRADING THE ENTIRE PROPERTY AND DEMOLISHING THE EXISTING BUILDING...THIS REDEVELOPMENT/UPGRADE WILL BEGIN IN THE SPRING OF 2014...AT THAT TIME,NOCO WILL ADDRESS ALL THE ENVIRONMENTAL ISSUES. 9/16/2014: TIM BOYLE,NOCO,TELECON RJJ,HE SAID THAT HAVE BEGUN TO DECOMMISSION THIS SITE AND NEXT WEEK,THEY WILL BEGIN TO EXCAVATE THE SUBSURFACE...TIM WILL KEEP ME INFORMED. 11/13/2014: TIM BOYLE TELECON RJJ,HE SAID THAT THEY WILL BEGIN EXCAVATING THE SUBSURFACE,NEXT WEEK,AND WILL CONTACT ME WHEN THEY ENCOUNTER ANY PETROLEUM CONTAMINATED SOIL. 12/2/2014: RJJ AT SITE AT 1030...NOCO'S CONTRACTOR,PRIME TIME SERVICES,ARE IN THE PROCESS OF A TANK TOP UPGRADE,AND ARE NOT REMOVING THE USTS...NEXT WEEK,THEY WILL BEGIN TO EXCAVATE THE SUBSURFACE,WHERE THE O2 SYSTEM IS AND WHERE THE OLD DISPENSER WERE...BENCHMARK WILL OVERSEE THIS AND ANY PETROLEUM CONTAMINATION THEY ENCOUNTER WILL BE REMOVED/DISPOSED OF. 12/5/2014: RJJ AT SITE AT 0930...YESTERDAY,PRIME TIME SERVICES BEGAN EXCAVATING THE PETROLEUM CONTAMINATED SOIL,NEAR THE OLD PUMP ISLAND DISPENSERS...THEY REMOVED AND TRANSPORTED ~220 TONS OF SOIL TO NOCO'S TONAWANDA TERMINAL...TODAY,THEY ARE CONTINUING EXCAVATING NORTHWARD/EASTWARD TOWARD NIAGARA FALLS BLVD.,AND EXPECT AN ADDITIONAL 300 TONS TO BE REMOVED TODAY...BRYAN MAYBACK,BENCHMARK,IS OVERSEEING THE SOIL REMOVAL AND HE WILL OBTAIN ALL THE CONFIRMATORY SIDEWALL/BOTTOM SOIL SAMPLES,AND KEEP ME INFORMED...(ON THE EASTSIDE,TOWARD THE SIDEWALK,THEY CAN ONLY EXCAVATE UP TO THE UTILITY LINES) 12/8/2014: RJJ AT SITE AT 1300...PRIME TIME IS CONTINUING TO EXCAVATE THE CONTAMINATED SOIL...THUS FAR,THEY HAVE REMOVED/DISPOSED ~600 TONS...BRYAN MAYBACK IS OBTAINING THE CONFIRMATORY SOIL SAMPLES,PER OUR DISCUSSION. 12/9/2014: RJJ AT SITE AT 0930...TODAY THEY HAVE ENCOUNTERED AN OLD 500 GAL WASTE OIL TANK...THIS UST IS RIGHT WHERE THE O2 SYSTEM WAS AND APPEARS TO BE THE CAUSE OF THIS CONTAMINATION...NOCO WILL CONTINUE REMOVING THIS CONTAMINATION AND REMOVE THIS UST LATER TODAY...THUS FAR,THEY HAVE REMOVED ~1100 TONS OF SOIL. 12/10/2014: RJJ AT SITE AT 0930...NOCO IS CONTINUING EXCAVATING,WESTWARD,WHERE THE UST WAS...THEY ARE ALSO EXCAVATING SOUTHWARD AND HAVE ENCOUNTERED ADDITIONAL CONTAMINATION FROM THE OLD TANK FIELD...THUS FAR,THEY HAVE REMOVED ~1500 TONS OF SOIL AND SHOULD BE ~1800 LATER TODAY...BRIAN MAYBACK WILL CONTINUE TO OBTAIN CONFIRMATORY SOIL SAMPLES. 12/11/2014: RJJ AT SITE AT 1245...NOCO HAS FINISHED EXCAVATING THE SITE...THEY HAVE REMOVED ~2000 TONS OF SOIL AND TRANSPORTED IT ALL TO THE TONAWANDA TERMINAL...BRYAN MAYBACK HAS OBTAINED ALL THE CONFIRMATORY SOIL SAMPLES FROM THIS ODD SHAPED EXCAVATION,PER OUR DISCUSSIONS,AND HE WILL SEND ME THEIR REPORT. 1/30/2015: RECEIVED THE FINAL CLOSURE REPORT FROM BENCHMARK/TURNKEY,WHICH INCLUDES THE DISPOSAL RECEIPTS FOR THE 1943.76 TONS OF PETROLEUM CONTAMINATED SOIL TAKEN TO NOCO'S TONAWANDA TERMINAL & ALL THE CONFIRMATORY ANALYTICAL RESULTS FROM THE

Map ID
Direction
Distance
Elevation

MAP FINDINGS

Site

Database(s)

EDR ID Number
EPA ID Number

FORMER UNI-MART (Continued)

S102963803

Remarks: EXCAVATION...A FEW COMPOUNDS WERE SLIGHTLY HIGHER THAN OUR CP-51 GUIDANCE VALUES, HOWEVER, THESE WERE IN THE AREA WHERE FURTHER EXCAVATION WAS NOT POSSIBLE DUE TO UTILITIES NEARBY...SINCE A FEW ANALYTICAL RESULTS ARE HIGHER THAN OUR CP-51 GUIDANCE VALUES, THE SITE WILL REMAIN IN AN 'INACTIVE' STATUS, HOWEVER, NO FURTHER ADDITIONAL REMEDIATION WILL BE REQUIRED AT THIS TIME...DRAFTED & SENT AN 'INACTIVE' LETTER TO CURRENT PROPERTY OWNERS...SPILL CLOSED OUT."

"while installing a water line during a nysdot project, gasoline contaminated soil was encountered in front of the active gas station - corner of moore & niagara falls blvd - it is a uni-mart station"

All Materials:

Site ID: 114384
Operable Unit ID: 1055353
Operable Unit: 01
Material ID: 327077
Material Code: 0009
Material Name: gasoline
Case No.: Not reported
Material FA: Petroleum
Quantity: .00
Units: G
Recovered: .00
Oxygenate: Not reported

Spill Number/Closed Date: 9806636 / 1998-09-08
Facility ID: 9806636
Facility Type: ER
DER Facility ID: 99758
Site ID: 114385
DEC Region: 9
Spill Cause: Equipment Failure
Spill Class: D3
SWIS: 1516
Spill Date: 1998-08-28
Investigator: SORGI
Referred To: Not reported
Reported to Dept: 1998-08-28
CID: 322
Water Affected: Not reported
Spill Source: Gasoline Station or other PBS Facility
Spill Notifier: Local Agency
Cleanup Ceased: Not reported
Cleanup Meets Std: True
Last Inspection: 1998-09-08
Recommended Penalty: False
UST Trust: True
Remediation Phase: 0
Date Entered In Computer: 1998-08-28
Spill Record Last Update: 1998-09-18
Spiller Name: JOEL MIKULBC
Spiller Company: UNIMART INC
Spiller Address: 820 NIAGARA FALLS BLVD
Spiller Company: 001
Contact Name: Not reported
DEC Memo: "Prior to Sept, 2004 data translation this spill Lead_DEC Field was MJS 09/08/98: MJS SITE INSPECT. CLEANUP SATISFACTORY. STAIN ON

Map ID
Direction
Distance
Elevation

MAP FINDINGS

Site

Database(s)

EDR ID Number
EPA ID Number

FORMER UNI-MART (Continued)

S102963803

Remarks: BLACKTOP. NO FURTHER ACTION REQUIRED. MJS CLOSE FILE. "
"hose on gas pump blew - contained and speedi dry put down"

All Materials:

Site ID: 114385
Operable Unit ID: 1064236
Operable Unit: 01
Material ID: 317786
Material Code: 0009
Material Name: gasoline
Case No.: Not reported
Material FA: Petroleum
Quantity: 5.00
Units: G
Recovered: 5.00
Oxygenate: Not reported

Spill Number/Closed Date: 1205616 / 2012-09-05
Facility ID: 1205616
Facility Type: ER
DER Facility ID: 422864
Site ID: 468578
DEC Region: 9
Spill Cause: Human Error
Spill Class: D4
SWIS: 1564
Spill Date: 2012-09-05
Investigator: RMCROSSE
Referred To: Not reported
Reported to Dept: 2012-09-05
CID: Not reported
Water Affected: Not reported
Spill Source: Gasoline Station or other PBS Facility
Spill Notifier: Responsible Party
Cleanup Ceased: Not reported
Cleanup Meets Std: False
Last Inspection: Not reported
Recommended Penalty: Not reported
UST Trust: Not reported
Remediation Phase: 0
Date Entered In Computer: 2012-09-05
Spill Record Last Update: 2012-09-05
Spiller Name: Not reported
Spiller Company: NOCO
Spiller Address: 700 GRAND ISLAND BLVD
Spiller Company: 999
Contact Name: TIM TOMPKINS
DEC Memo: "RMC/FILE. NO SPILL ACTION REQUIRED. CLOSE OUT NO PAPER FILE."
Remarks: "Customer drive off broke seal. Gallon lost and it evaporated."

All Materials:

Site ID: 468578
Operable Unit ID: 1218495
Operable Unit: 01
Material ID: 2216873
Material Code: 0009
Material Name: gasoline

Map ID
Direction
Distance
Elevation

MAP FINDINGS

Site

Database(s)

EDR ID Number
EPA ID Number

FORMER UNI-MART (Continued)

S102963803

Case No.: Not reported
Material FA: Petroleum
Quantity: 1.00
Units: G
Recovered: .00
Oxygenate: Not reported

Spill Number/Closed Date: 0211039 / 2003-02-05
Facility ID: 0211039
Facility Type: ER
DER Facility ID: 102865
Site ID: 118355
DEC Region: 9
Spill Cause: Equipment Failure
Spill Class: C3
SWIS: 3200
Spill Date: 2003-02-04
Investigator: RJJONAK
Referred To: Not reported
Reported to Dept: 2003-02-04
CID: 390
Water Affected: Not reported
Spill Source: Commercial Vehicle
Spill Notifier: Responsible Party
Cleanup Ceased: Not reported
Cleanup Meets Std: True
Last Inspection: 2003-02-04
Recommended Penalty: False
UST Trust: False
Remediation Phase: 0
Date Entered In Computer: 2003-02-04
Spill Record Last Update: 2003-02-05
Spiller Name: CALLER
Spiller Company: MODERN DISPOSAL
Spiller Address: 4746 MODEL CITY RD
Spiller Company: 001
Contact Name: UNK
DEC Memo: "Prior to Sept, 2004 data translation this spill Lead_DEC Field was

RJJ 2/4/2003: RJJ AT SITE AT 1000...ONE OF MODERN'S DUMPSTER TRUCK
BROKE A HYDRAULIC HOSE,SPILLING ABOUT 20 GAL OF HYDRAULIC OIL,ALL ON
THE BLACKTOP DRIVEWAY AT 0700...THEY USED ABSORBANT PADS AND SPEEDY
DRY TO CONTAIN AND PICK UP THE SPILL,WHICH WAS ALL IN A SMALL AREA
UNDER THE TRUCK...THEY CLEANED UP THE MATERIAL AND DISPOSED IT IN
THEIR DUMPSTER...THE SPILL HAS BEEN CLEANED UP AND PROPERLY DISPOSED
OF...NO FURTHER ACTION NEEDED...SPILL CLOSED OUT. **** NOTE,THERE IS
NO PAPER FILE FOR THIS SPILL ****"

Remarks: "line failed on truck - spilled to blacktop parking lot only - clean
up is almost complete"

All Materials:
Site ID: 118355
Operable Unit ID: 864238
Operable Unit: 01
Material ID: 514403
Material Code: 0010
Material Name: hydraulic oil
Case No.: Not reported

Map ID
Direction
Distance
Elevation

MAP FINDINGS

Site

Database(s)

EDR ID Number
EPA ID Number

FORMER UNI-MART (Continued)

S102963803

Material FA: Petroleum
Quantity: 20.00
Units: G
Recovered: 20.00
Oxygenate: Not reported

R105 **NOCO EXPRESS S-74**
West **820 NIAGARA FALLS BOULEVARD**
< 1/8 **TONAWANDA, NY 14223**
0.018 mi.
94 ft. **Site 6 of 7 in cluster R**

NY UST **U003318519**
N/A

Actual: **UST:**
599 ft. Id/Status: 9-494062 / Active
Focus Map: Program Type: PBS
6 Region: STATE
DEC Region: 9
Expiration Date: 10/16/2021
UTM X: 188215.32611
UTM Y: 4765303.72497
Site Type: Retail Gasoline Sales

Affiliation Records:

Site Id: 54677
Affiliation Type: Mail Contact
Company Name: NOCO EXPRESS PROPERTIES, LLC
Contact Type: EHS/VP
Contact Name: TOM ANDERSON
Address1: 2440 SHERIDAN DRIVE
Address2: Not reported
City: TONAWANDA
State: NY
Zip Code: 14150
Country Code: 999
Phone: (716) 504-3319
Email: TANDERSON@NOCO.COM
Fax Number: Not reported
Modified By: SACALAND
Date Last Modified: 2018-08-02

Site Id: 54677
Affiliation Type: Facility Operator
Company Name: NOCO EXPRESS S-74
Contact Type: Not reported
Contact Name: RAMON CRUZ
Address1: Not reported
Address2: Not reported
City: Not reported
State: NN
Zip Code: Not reported
Country Code: 001
Phone: (716) 832-0810
Email: Not reported
Fax Number: Not reported
Modified By: AESKALSK
Date Last Modified: 2017-11-01

Map ID
Direction
Distance
Elevation

MAP FINDINGS

Site

Database(s)

EDR ID Number
EPA ID Number

NOCO EXPRESS S-74 (Continued)

U003318519

Site Id: 54677
Affiliation Type: Emergency Contact
Company Name: NOCO EXPRESS PROPERTIES, LLC
Contact Type: Not reported
Contact Name: TOM ANDERSON
Address1: Not reported
Address2: Not reported
City: Not reported
State: NN
Zip Code: Not reported
Country Code: 999
Phone: (716) 353-3096
EMail: Not reported
Fax Number: Not reported
Modified By: SJWALSH
Date Last Modified: 2016-10-04

Site Id: 54677
Affiliation Type: Facility Owner
Company Name: NOCO EXPRESS PROPERTIES, LLC
Contact Type: VICE PRESIDENT
Contact Name: TOM ANDERSON
Address1: 2440 SHERIDAN DRIVE
Address2: Not reported
City: TONAWANDA
State: NY
Zip Code: 14150
Country Code: 001
Phone: (800) 500-6626
EMail: Not reported
Fax Number: Not reported
Modified By: TAMAMUN
Date Last Modified: 2016-09-27

Tank Info:

Tank Number: 1
Tank ID: 168594
Tank Status: In Service
Material Name: In Service
Capacity Gallons: 10000
Install Date: 08/01/1989
Date Tank Closed: Not reported
Registered: True
Tank Location: Underground
Tank Type: Steel/carbon steel
Material Code: 2712
Common Name of Substance: Gasoline/Ethanol

Tightness Test Method: -
Date Test: Not reported
Next Test Date: Not reported
Pipe Model: Not reported
Modified By: AESKALSK
Last Modified: 09/20/2018

Equipment Records:

Map ID
Direction
Distance
Elevation

MAP FINDINGS

Site

Database(s)

EDR ID Number
EPA ID Number

NOCO EXPRESS S-74 (Continued)

U003318519

J01 - Dispenser - Pressurized Dispenser
B02 - Tank External Protection - Original Sacrificial Anode
E04 - Piping Secondary Containment - Double walled UG
C02 - Pipe Location - Underground/On-ground
F04 - Pipe External Protection - Fiberglass
H01 - Tank Leak Detection - Interstitial - Electronic Monitoring
I03 - Overfill - Automatic Shut-Off
A00 - Tank Internal Protection - None
K01 - Spill Prevention - Catch Basin
D06 - Pipe Type - Fiberglass Reinforced Plastic (FRP)
L07 - Piping Leak Detection - Pressurized Piping Leak Detector
G04 - Tank Secondary Containment - Double-Walled (Underground)
H05 - Tank Leak Detection - In-Tank System (ATG)

Tank Number: 2
Tank ID: 168595
Tank Status: In Service
Material Name: In Service
Capacity Gallons: 10000
Install Date: 08/01/1989
Date Tank Closed: Not reported
Registered: True
Tank Location: Underground
Tank Type: Steel/carbon steel
Material Code: 2712
Common Name of Substance: Gasoline/Ethanol

Tightness Test Method: -
Date Test: Not reported
Next Test Date: Not reported
Pipe Model: Not reported
Modified By: AESKALSK
Last Modified: 09/20/2018

Equipment Records:

B02 - Tank External Protection - Original Sacrificial Anode
E04 - Piping Secondary Containment - Double walled UG
J01 - Dispenser - Pressurized Dispenser
C02 - Pipe Location - Underground/On-ground
F04 - Pipe External Protection - Fiberglass
A00 - Tank Internal Protection - None
H01 - Tank Leak Detection - Interstitial - Electronic Monitoring
I03 - Overfill - Automatic Shut-Off
D06 - Pipe Type - Fiberglass Reinforced Plastic (FRP)
K01 - Spill Prevention - Catch Basin
L07 - Piping Leak Detection - Pressurized Piping Leak Detector
G04 - Tank Secondary Containment - Double-Walled (Underground)
H05 - Tank Leak Detection - In-Tank System (ATG)

Tank Number: 3
Tank ID: 168596
Tank Status: In Service
Material Name: In Service
Capacity Gallons: 10000
Install Date: 08/01/1989
Date Tank Closed: Not reported

Map ID
Direction
Distance
Elevation

MAP FINDINGS

Site

Database(s)

EDR ID Number
EPA ID Number

NOCO EXPRESS S-74 (Continued)

U003318519

Registered: True
Tank Location: Underground
Tank Type: Steel/carbon steel
Material Code: 2712
Common Name of Substance: Gasoline/Ethanol

Tightness Test Method: -
Date Test: Not reported
Next Test Date: Not reported
Pipe Model: Not reported
Modified By: AESKALSK
Last Modified: 09/20/2018

Equipment Records:

J01 - Dispenser - Pressurized Dispenser
B02 - Tank External Protection - Original Sacrificial Anode
E04 - Piping Secondary Containment - Double walled UG
C02 - Pipe Location - Underground/On-ground
F04 - Pipe External Protection - Fiberglass
H01 - Tank Leak Detection - Interstitial - Electronic Monitoring
I03 - Overfill - Automatic Shut-Off
A00 - Tank Internal Protection - None
K01 - Spill Prevention - Catch Basin
D06 - Pipe Type - Fiberglass Reinforced Plastic (FRP)
L07 - Piping Leak Detection - Pressurized Piping Leak Detector
G04 - Tank Secondary Containment - Double-Walled (Underground)
H05 - Tank Leak Detection - In-Tank System (ATG)

R106
West
< 1/8
0.018 mi.
94 ft.
Site 7 of 7 in cluster R

JIM WOODS TIRE & BATTERY
820 NIAGARA FALLS BLVD
TONAWANDA, NY 14223

NY UST **U003316981**
N/A

Actual:
599 ft.

Focus Map:
6

UST:
Id/Status: 9-125202 / Unregulated/Closed
Program Type: PBS
Region: STATE
DEC Region: 9
Expiration Date: N/A
UTM X: 188215.32611
UTM Y: 4765303.72497
Site Type: Unknown

Affiliation Records:

Site Id: 52843
Affiliation Type: Facility Owner
Company Name: JAMES S WOOD
Contact Type: Not reported
Contact Name: Not reported
Address1: 6 HOWARD LANE
Address2: Not reported
City: TONAWANDA
State: NY
Zip Code: 14150
Country Code: 001
Phone: (716) 835-2548
EMail: Not reported
Fax Number: Not reported

Map ID
Direction
Distance
Elevation

MAP FINDINGS

Site

Database(s)

EDR ID Number
EPA ID Number

JIM WOODS TIRE & BATTERY (Continued)

U003316981

Modified By: TRANSLAT
Date Last Modified: 2004-03-04

Site Id: 52843
Affiliation Type: Mail Contact
Company Name: JAMES S WOOD
Contact Type: Not reported
Contact Name: Not reported
Address1: 6 HOWARD LANE
Address2: Not reported
City: TONAWANDA
State: NY
Zip Code: 14150
Country Code: 001
Phone: (716) 835-2548
EMail: Not reported
Fax Number: Not reported
Modified By: TRANSLAT
Date Last Modified: 2004-03-04

Site Id: 52843
Affiliation Type: Facility Operator
Company Name: JIM WOODS TIRE & BATTERY
Contact Type: Not reported
Contact Name: JAMES S WOOD
Address1: Not reported
Address2: Not reported
City: Not reported
State: NN
Zip Code: Not reported
Country Code: 001
Phone: (716) 833-7744
EMail: Not reported
Fax Number: Not reported
Modified By: TRANSLAT
Date Last Modified: 2004-03-04

Site Id: 52843
Affiliation Type: Emergency Contact
Company Name: JAMES S WOOD
Contact Type: Not reported
Contact Name: JAMES S WOOD
Address1: Not reported
Address2: Not reported
City: Not reported
State: NN
Zip Code: Not reported
Country Code: 001
Phone: (716) 835-2548
EMail: Not reported
Fax Number: Not reported
Modified By: TRANSLAT
Date Last Modified: 2004-03-04

Tank Info:

Tank Number: 1

Map ID
Direction
Distance
Elevation

MAP FINDINGS

Site

Database(s)

EDR ID Number
EPA ID Number

JIM WOODS TIRE & BATTERY (Continued)

U003316981

Tank ID: 163022
Tank Status: Closed - Removed
Material Name: Closed - Removed
Capacity Gallons: 8000
Install Date: Not reported
Date Tank Closed: 10/01/1989
Registered: True
Tank Location: Underground
Tank Type: Steel/carbon steel
Material Code: 0009
Common Name of Substance: Gasoline

Tightness Test Method: NN
Date Test: Not reported
Next Test Date: Not reported
Pipe Model: Not reported
Modified By: TRANSLAT
Last Modified: 04/14/2017

Equipment Records:

H00 - Tank Leak Detection - None
A00 - Tank Internal Protection - None
F00 - Pipe External Protection - None
B00 - Tank External Protection - None
C00 - Pipe Location - No Piping
G00 - Tank Secondary Containment - None
J02 - Dispenser - Suction Dispenser
I04 - Overfill - Product Level Gauge (A/G)
D00 - Pipe Type - No Piping

Tank Number: 2
Tank ID: 163023
Tank Status: Closed - Removed
Material Name: Closed - Removed
Capacity Gallons: 8000
Install Date: Not reported
Date Tank Closed: 10/01/1989
Registered: True
Tank Location: Underground
Tank Type: Steel/carbon steel
Material Code: 9999
Common Name of Substance: Other

Tightness Test Method: NN
Date Test: Not reported
Next Test Date: Not reported
Pipe Model: Not reported
Modified By: TRANSLAT
Last Modified: 04/14/2017

Equipment Records:

A00 - Tank Internal Protection - None
B00 - Tank External Protection - None
C00 - Pipe Location - No Piping
F00 - Pipe External Protection - None
H00 - Tank Leak Detection - None
I00 - Overfill - None

Map ID
Direction
Distance
Elevation

MAP FINDINGS

Site

Database(s)

EDR ID Number
EPA ID Number

JIM WOODS TIRE & BATTERY (Continued)

U003316981

G00 - Tank Secondary Containment - None
J02 - Dispenser - Suction Dispenser
D00 - Pipe Type - No Piping

Tank Number: 3
Tank ID: 163024
Tank Status: Closed - Removed
Material Name: Closed - Removed
Capacity Gallons: 8000
Install Date: Not reported
Date Tank Closed: 10/01/1989
Registered: True
Tank Location: Underground
Tank Type: Steel/carbon steel
Material Code: 0009
Common Name of Substance: Gasoline

Tightness Test Method: 03
Date Test: 02/01/1988
Next Test Date: Not reported
Pipe Model: Not reported
Modified By: TRANSLAT
Last Modified: 04/14/2017

Equipment Records:

A00 - Tank Internal Protection - None
H00 - Tank Leak Detection - None
B00 - Tank External Protection - None
C00 - Pipe Location - No Piping
F00 - Pipe External Protection - None
G00 - Tank Secondary Containment - None
J02 - Dispenser - Suction Dispenser
I04 - Overfill - Product Level Gauge (A/G)
D00 - Pipe Type - No Piping

AA107 **SWEENEYS GARAGE AUTO RPR**
West **424 NIAGARA FALLS BLVD**
< 1/8 **BUFFALO, NY 14223**
0.018 mi.
95 ft. **Site 1 of 2 in cluster AA**

EDR Hist Auto **1014539358**
N/A

Actual: EDR Hist Auto
606 ft.

Focus Map:
8

Year:	Name:	Type:
1982	SWEENEYS GARAGE	General Automotive Repair Shops
1983	SWEENEYS GARAGE	General Automotive Repair Shops
1985	SWEENEYS GARAGE	General Automotive Repair Shops
1986	SWEENEYS GARAGE	General Automotive Repair Shops
1987	SWEENEYS GARAGE	General Automotive Repair Shops
1988	SWEENEYS GARAGE	General Automotive Repair Shops
1989	SWEENEYS GARAGE	General Automotive Repair Shops
1990	SWEENEYS GARAGE	General Automotive Repair Shops
1991	SWEENEYS GARAGE	General Automotive Repair Shops
1992	SWEENEYS GARAGE	General Automotive Repair Shops
1993	SWEENEYS GARAGE INC	General Automotive Repair Shops
1994	SWEENEYS GARAGE INC	General Automotive Repair Shops
1995	SWEENEYS GARAGE INC	General Automotive Repair Shops

Map ID
Direction
Distance
Elevation

MAP FINDINGS

Site

Database(s)

EDR ID Number
EPA ID Number

SWEENEYS GARAGE AUTO RPR (Continued)

1014539358

1996	SWEENEYS GARAGE INC	General Automotive Repair Shops
1997	SWEENEYS GARAGE INC	General Automotive Repair Shops
1998	SWEENEYS GARAGE AUTO RPR	AUTOMOBILE REPAIRING & SERVICE
1998	SWEENEYS GARAGE INC	General Automotive Repair Shops
1999	SWEENEYS GARAGE INC	General Automotive Repair Shops
2000	SWEENEYS GARAGE INC	General Automotive Repair Shops
2001	SWEENEYS GARAGE INC	General Automotive Repair Shops
2002	SWEENEYS GARAGE INC	General Automotive Repair Shops
2003	SWEENEYS GARAGE INC	General Automotive Repair Shops
2004	SWEENEYS GARAGE INC	General Automotive Repair Shops
2005	SWEENEYS GARAGE INC	General Automotive Repair Shops
2006	SWEENEYS GARAGE INC	General Automotive Repair Shops
2007	SWEENEYS GARAGE INC	General Automotive Repair Shops
2008	SWEENEYS GARAGE INC	General Automotive Repair Shops
2009	SWEENEYS GARAGE INC	General Automotive Repair Shops
2010	SWEENEYS GARAGE INC	General Automotive Repair Shops
2011	SWEENEYS GARAGE INC	General Automotive Repair Shops
2012	SWEENEYS GARAGE INC	General Automotive Repair Shops
2013	SWEENEYS GARAGE INC	General Automotive Repair Shops
2014	SWEENEYS GARAGE INC	General Automotive Repair Shops

AA108 **SWEENEY'S GARAGE**
West **424 NIAGARA FALLS BLVD.**
< 1/8 **TONAWANDA, NY**
0.018 mi.
95 ft. **Site 2 of 2 in cluster AA**

NY LTANKS **S102178081**
NY Spills **N/A**

Actual: **LTANKS:**
606 ft. Spill Number/Closed Date: 9802942 / 1998-09-14
Focus Map: Facility ID: 9802942
8 Site ID: 192730
Spill Date: 1998-06-03
Spill Cause: Tank Failure
Spill Source: Commercial/Industrial
Spill Class: C3
Cleanup Ceased: Not reported
SWIS: 1564
Investigator: COOKE
Referred To: Not reported
Reported to Dept: 1998-06-03
CID: 999
Water Affected: Not reported
Spill Notifier: Other
Last Inspection: Not reported
Recommended Penalty: False
Meets Standard: False
UST Involvement: True
Remediation Phase: 0
Date Entered In Computer: 1998-06-05
Spill Record Last Update: 1998-09-18
Spiller Name: PHILIP BASINSKI
Spiller Company: SWEENEY'S GARAGE
Spiller Address: 424 NIAGARA FALLS BLVD
Spiller County: 001
Spiller Contact: Not reported
Spiller Phone: Not reported
Spiller Extension: Not reported
DEC Region: 9

Map ID
Direction
Distance
Elevation

MAP FINDINGS

Site

Database(s)

EDR ID Number
EPA ID Number

SWEENEY'S GARAGE (Continued)

S102178081

DER Facility ID: 160700
DEC Memo: "Prior to Sept, 2004 data translation this spill Lead_DEC Field was JDC 6/3/98: RECEIVED NOTICE THAT INITIAL FINDING FOR A TANK REMOVAL FOUND CONTAMINATION. NATURES WAY HIRED TO DO TANK REMOVAL. 9/14/98: JDC RECEIVED CLOSURE REPORT AND FOUND MINOR VIOLATIONS OF STARS IN POST TEST RESULTS. BASED ON REPORT WILL IDENTIFY SITE AS INACTIVE."
Remarks: "natures way hired to remove fuel in tank - uncovered gasoline tank and found minor contamination"

All Materials:

Site ID: 192730
Operable Unit ID: 1063602
Operable Unit: 01
Material ID: 321264
Material Code: 0009
Material Name: gasoline
Case No.: Not reported
Material FA: Petroleum
Quantity: .00
Units: G
Recovered: .00
Oxygenate: Not reported

SPILLS:

Spill Number/Closed Date: 0075398 / 2000-12-05
Facility ID: 0075398
Facility Type: ER
DER Facility ID: 160700
Site ID: 192729
DEC Region: 9
Spill Cause: Unknown
Spill Class: B3
SWIS: 1564
Spill Date: 2000-09-26
Investigator: RMCROSSE
Referred To: Not reported
Reported to Dept: 2000-09-26
CID: Not reported
Water Affected: Not reported
Spill Source: Commercial/Industrial
Spill Notifier: Other
Cleanup Ceased: Not reported
Cleanup Meets Std: True
Last Inspection: 2000-09-29
Recommended Penalty: False
UST Trust: False
Remediation Phase: 0
Date Entered In Computer: 2000-09-26
Spill Record Last Update: 2001-01-29
Spiller Name: PHIL SWEENEY
Spiller Company: SWEENEY'S GARAGE
Spiller Address: 424 NIAGARA FALLS BLVD.
Spiller Company: 001
Contact Name: PHIL SWEENEY
DEC Memo: "Prior to Sept, 2004 data translation this spill Lead_DEC Field was RMC 09/29/00: RMC AND RNL SITE INSPECTION, MET NATURE'S WAY AND PHIL

Map ID
Direction
Distance
Elevation

MAP FINDINGS

Site

Database(s)

EDR ID Number
EPA ID Number

SWEENEY'S GARAGE (Continued)

S102178081

Remarks: SWEENEY, REMOVED 55 GALLON WASTE OIL TANK INSIDE THE BUILDING, SMALL DUMP TRUCK OF CONTAMINATED SOIL REMOVED, APPEARS TO BE LAYER OF CONTAMINATED MATERIAL JUST BELOW THE CONCRETE FLOOR, SAMPLES TAKEN, UPDATE 11/1/00 11/09/00: RMC RECEIVED STOCKPILED CONTAMINATED SOIL RESULTS RMC TELECON TO RUSS SAVAGE OF NATURE'S WAY, REQUESTED DISPOSAL AND EXCAVATION SAMPLE RESULTS, DUE 11/30/00 11/30/00: RMC TELECON GREG WEBER OF NATURE'S WAY, REQUESTED REPORT, DUE 12/15/00 12/05/00: RMC RECEIVED REPORT, NO EXCEEDANCES, DISPOSAL FOR 20 TONS CONTAMINATED SOIL DOCUMENTED, RMC SENT CLOSEOUT LETTER"
"CONTAMINATION FOUND WHILE REMOVING WASTE OIL TANK IN SIDE BUILDING "

All Materials:

Site ID: 192729
Operable Unit ID: 838253
Operable Unit: 01
Material ID: 538964
Material Code: 0022
Material Name: waste oil/used oil
Case No.: Not reported
Material FA: Petroleum
Quantity: .00
Units: G
Recovered: .00
Oxygenate: Not reported

Spill Number/Closed Date: 9975654 / 2000-01-24
Facility ID: 9975654
Facility Type: ER
DER Facility ID: 160700
Site ID: 192731
DEC Region: 9
Spill Cause: Deliberate
Spill Class: E5
SWIS: 1564
Spill Date: 2000-01-01
Investigator: RMCROSSE
Referred To: Not reported
Reported to Dept: 2000-01-24
CID: Not reported
Water Affected: Not reported
Spill Source: Commercial/Industrial
Spill Notifier: Responsible Party
Cleanup Ceased: Not reported
Cleanup Meets Std: True
Last Inspection: Not reported
Recommended Penalty: False
UST Trust: False
Remediation Phase: 0
Date Entered In Computer: 2000-01-24
Spill Record Last Update: 2000-06-06
Spiller Name: Not reported
Spiller Company: NONE
Spiller Address: Not reported
Spiller Company: 001
Contact Name: Not reported
DEC Memo: "Prior to Sept, 2004 data translation this spill Lead_DEC Field was

RMC 01/24/00: RMC TELECON TO PHIL, OWNER OF FACILITY, RMC ADVISED

Map ID
Direction
Distance
Elevation

MAP FINDINGS

Site

Database(s)

EDR ID Number
EPA ID Number

SWEENEY'S GARAGE (Continued)

S102178081

Remarks: THAT SWEENEY IS RESPONSIBLE FOR DISPOSING OF EXTRA WASTE OIL AND THAT THEY SHOULD PUT A LOCK ON THE CONTAINER, NO ACTION REQUIRED, CLOSE OUT "
"CALLER BELIEVED THAT SOMEONE DUMPED UNKNOWN MATERIAL IN THEIR WASTE OIL TANK "

All Materials:

Site ID: 192731
Operable Unit ID: 1091796
Operable Unit: 01
Material ID: 290193
Material Code: 0022
Material Name: waste oil/used oil
Case No.: Not reported
Material FA: Petroleum
Quantity: .00
Units: G
Recovered: .00
Oxygenate: Not reported

Spill Number/Closed Date: 9306642 / 1993-09-03
Facility ID: 9306642
Facility Type: ER
DER Facility ID: 66694
Site ID: 70227
DEC Region: 9
Spill Cause: Deliberate
Spill Class: D3
SWIS: 1564
Spill Date: 1993-08-01
Investigator: RMCROSSE
Referred To: Not reported
Reported to Dept: 1993-08-26
CID: Not reported
Water Affected: Not reported
Spill Source: Gasoline Station or other PBS Facility
Spill Notifier: Local Agency
Cleanup Ceased: 1993-09-02
Cleanup Meets Std: True
Last Inspection: 1993-09-02
Recommended Penalty: False
UST Trust: False
Remediation Phase: 0
Date Entered In Computer: 1993-09-01
Spill Record Last Update: 1994-10-11
Spiller Name: Not reported
Spiller Company: SWEENEY'S GARAGE
Spiller Address: 424 NIAGARA FALLS BLVD
Spiller Company: 001
Contact Name: Not reported
DEC Memo:

"Prior to Sept, 2004 data translation this spill Lead_DEC Field was RMC 09/02/93: RMC/PHIL BASINSKI, OWNER/SITE - STREET HAS VERY MINOR OIL DRIPS IN SEVERAL SPOTS. SHOP & LOT VERY CLEAN. OWNER HAS RECEIPT HISTORY FOR WASTE OIL DISPOSAL. NO ACTION REQUIRED. 09/03/93: RMC ADVISED COUNCILMAN LENIHAN'S OFFICE OF FINDINGS. CLOSED OUT. "
Remarks: "DRAINS OIL TO STREET; OIL SPILLAGE TO STREET."

Map ID
Direction
Distance
Elevation

MAP FINDINGS

Site

Database(s)

EDR ID Number
EPA ID Number

SWEENEY'S GARAGE (Continued)

S102178081

All Materials:

Site ID: 70227
Operable Unit ID: 984807
Operable Unit: 01
Material ID: 396492
Material Code: 0022
Material Name: waste oil/used oil
Case No.: Not reported
Material FA: Petroleum
Quantity: .00
Units: Not reported
Recovered: .00
Oxygenate: Not reported

T109
West
< 1/8
0.018 mi.
96 ft.

POPPLETON RESIDENCE
232 NIAGARA FALLS BLVD
TONAWANDA, NY

NY Spills S106015572
N/A

Site 3 of 4 in cluster T

Actual:
619 ft.

Focus Map:
8

SPILLS:

Spill Number/Closed Date: 0375180 / 2003-07-01
Facility ID: 0375180
Facility Type: ER
DER Facility ID: 170296
Site ID: 204989
DEC Region: 9
Spill Cause: Unknown
Spill Class: E6
SWIS: 1564
Spill Date: 2003-06-23
Investigator: RJJONAK
Referred To: Not reported
Reported to Dept: 2003-06-30
CID: Not reported
Water Affected: Not reported
Spill Source: Unknown
Spill Notifier: Affected Persons
Cleanup Ceased: Not reported
Cleanup Meets Std: True
Last Inspection: 2003-07-01
Recommended Penalty: False
UST Trust: False
Remediation Phase: 0
Date Entered In Computer: 2003-06-30
Spill Record Last Update: 2003-07-01
Spiller Name: Not reported
Spiller Company: UNKNOWN
Spiller Address: Not reported
Spiller Company: 999
Contact Name: LISA POPPLETON
DEC Memo: "Prior to Sept, 2004 data translation this spill Lead_DEC Field was
RJJ 7/1/2003: RJJ AT SITE AT 1000...MEET WITH LISA POPPLETON,SHE
EXPLAINED THAT HER DOCTOR TOLD HER THAT HER PROBLEM WAS SOMETHING SHE
ATE,AND SHE ALSO SAID THAT THERE IS NO PIPE IN THE BACKYARD,JUST AN
OLD PIECE OF PIPE SHE DUG UP...I CHECKED THE AREA AND FOUND NO

Map ID
Direction
Distance
Elevation

MAP FINDINGS

Site

Database(s)

EDR ID Number
EPA ID Number

POPPLETON RESIDENCE (Continued)

S106015572

Remarks: EVIDENCE OF ANY PETROLEUM PROBLEMS,NO PIPE AND NO ODORS...NO FURTHER ACTION NEEDED...SPILL CLOSED OUT. **** NOTE: THERE IS NO PAPER FILE FOR THIS SPILL ****
"CALLER BECAME ILL AFTER WORKING IN HER YARD. INDICATES PROPERTY USED TO BE OWNED BY CURTISS WRIGHT AIRFIELD. SAID THERE IS A CAPPED PIPE IN HER YARD. BELIEVES THERE MAY BE SOMETHING IN HER PROPERTY. HOUSE WAS BUILT IN 1920."

All Materials:

Site ID: 204989
Operable Unit ID: 882139
Operable Unit: 01
Material ID: 494378
Material Code: 0064A
Material Name: unknown material
Case No.: Not reported
Material FA: Other
Quantity: .00
Units: G
Recovered: .00
Oxygenate: Not reported

T110
West
< 1/8
0.018 mi.
97 ft.

BOB HILLS OLD GAS STATION
240 NIAGARA FALLS BLVD
TONAWANDA, NY

NY LTANKS **S103238653**
N/A

Site 4 of 4 in cluster T

Actual:
618 ft.

Focus Map:
8

LTANKS:

Spill Number/Closed Date: 9608361 / 1996-12-31
Facility ID: 9608361
Site ID: 304933
Spill Date: 1996-10-03
Spill Cause: Tank Overfill
Spill Source: Gasoline Station or other PBS Facility
Spill Class: C3
Cleanup Ceased: 1996-12-31
SWIS: 1564
Investigator: COOKE
Referred To: Not reported
Reported to Dept: 1996-10-04
CID: 199
Water Affected: Not reported
Spill Notifier: Responsible Party
Last Inspection: 1996-10-09
Recommended Penalty: False
Meets Standard: False
UST Involvement: True
Remediation Phase: 0
Date Entered In Computer: 1996-10-04
Spill Record Last Update: 1997-01-27
Spiller Name: BOB HILLS
Spiller Company: BOB HILLS
Spiller Address: 5150 BANK STREET
Spiller County: 001
Spiller Contact: Not reported
Spiller Phone: Not reported

Map ID
Direction
Distance
Elevation

MAP FINDINGS

Site

Database(s)

EDR ID Number
EPA ID Number

BOB HILLS OLD GAS STATION (Continued)

S103238653

Spiller Extention: Not reported
DEC Region: 9
DER Facility ID: 246316
DEC Memo:

"Prior to Sept, 2004 data translation this spill Lead_DEC Field was JDC 10/8/96 JDC ON SITE AND MET W/ BOB HILLS, PRP, DISCUSSED TANK CLOSURE OPTIONS. GASOLINE CONTAMINATED SOILS DETECTED IN SANDY SOILS AT TANK TOP AT EASTEND OF PROPERTY. SECOND TANK SHOWD NO PHYSICAL SIGNS OF CONTAMINATION. TANKS ARE UNDERSTOOD TO BE 800 GALLONS EACH ONCE USED FOR GASOLINE STORAGE WHEN THE AREA WAS ASERVICE STATION. WILL SEND LETTER OUTLINING REQUIREMENTS. 10/11/96: JDC TELCON W/ MR HILLS. HE WILL DO TANK WORK, NON-CONTRACTWED, ANTICIPATES HAVING TANKS EXPOSED BY THE WEEKEND. ADVISED HE CONTACT ME FOR INSPECTION. 10/12/96: RMC RESPONDED TO C.O. ODORS AND TANK LIQUIDS BEING DUMPED INTO SEWERS. TWO 1K TANKS REMOVED, HEAVY PETROLEUM ODORS FROM TANK EXCAVATION. JDC VISISTED AND MET W/ RP, AGAIN ADVISED HIM OF PROPER TANK REMOVAL REQUIREMENTS AND THE NEED TO SECURE CONTAMINATED SOILS ON SITE. HE ANTICIPATES OBTAINING ROLL-OFF BOXES TO STORE SOILS. MORE SOIL WILL BE REMOVED OVER THE NEXT FEW DAYS BASED ON EVIDENCE OF CONTAMIATION OBSERVED IN THE EXCAVATION. 10/18/96: JDC ON SITE AND FOUND THIRD TANK REMOVED FROM NORTH EXCAVATION. PETROLEUM ODORS DETECETED, NO FREE PRODUCT ON GW. JDC TELCON W/ BOB HILL, ADVISED THAT HE NEEDS TO REMOVE MORE SOILS FROM BOTH NORTH AND SOUTH EXCAVATIONS. RECEIVED INITIAL POST TEST RESULTS FROM SOUTH EXCAVATION, WALL SAMPLES EXCEED STANDARDS, HE WILL REMOVE MORE SOILS AND RETEST. SAC RECIEVED CALL FROM WAYNE DUSALL, AT 838-1810 CITIZEN REGARDING THIRD TANK BEING REMOVED. 10/21/96: MR DUSALL CALLED AND STATED RP HAS RESUMED CLEANUP AND HE IS CONCERNED PROPER ACTIONS INVOLVING THE CLEANUP. CALLED MR DUSALL, NO ANSWER. 10/25/96: JDC ON SITE AND FOUND NORTH EXCAVATION BACKFILLED. ANALITICAL RESULTS SHOW MINOR EXCEEDANCES. AUTHORIZED MR HILL DO BACKFILL. SOILS REMOVED AND DISPOSED OF BY WASTE MANAGMENT, MORE SOILS TO BE EXCAVATED. EXPECT WORK TO CONTINUE NXT WEEK. GASOLINE CONTAMINATION PRESENT IN SOUTH EXCAVATION, NO FREE PRODUCT. 10/29/96: JDC ON SITE AND MET W/ MR HILLS, NORTH EXCAVATION BACKFILLED. SOUTH EXCAVATION HAS STRONG GASOLINE ODODR. HE WILL REMOVE MORE SOILS FROM THE EXCAVATION NEAR THE OLD FILL LINES. TWO LOADS OF SOIL HAS BEEN REMOVED BY WASTE MANAGEMENT, 10 YRDS STOCKPILED ON SITE. HE WILL COLLECT POST SAMPLES ON SIDEWALLS AND NOT THE BOTTOM, EARLIER SAMPLING PASSED UNDER INACTIVE STATUS. 11/4/96: JDC TELCON W/ BOB HILLS, 5TH TANK WAS DISCOVERD AT SOUTH END OF PROPERTY PARTIALLY UNDER THE SIDEWALK. TOWN INSPECTOR WAS ON SITE AND ADVISED RP HE WOULD NEED TO REPLACE SIDEWALK AFTER THE TANK IS REMOVED. ALL SOILS EXCAVATED TO DATE HAVE BEEN COLLECTED AND DISPOSED OF. LATEST SAMPLING RESULTS ALONG THE NFBLYD SIDE IF THE EXCAVTION INDICATED HEAVY CONTAMINATION. ADVISED RP HE MAY WANT TO PLACED. HE WILL NOTIFY WHEN TANK IS TO BE REMOVED. 11/7/96: JDC SPOKE W/ JACK FISHER, LAB CONSULTANT REGARDING SITE STATUS AND SAMPLING REQUIREMNETS. NATURE'S WAY WILL PUMP OUT TANK WATER AND EXCAVATION WATER NEXT WEEK FOR DISPOSAL. IN ADDITION SAMPLES WILL BE COMPOSITED FOR THE SIDEWALLS AND BOTTOM OF THE EXCAVATION. 11/7/96: JDC INSPECTED SITE AND FOUND 5TH TANK EXPOSED, NO PRODUCT ON GW. TANK TO BE EXCAVATED OUT NEXT WEEK. 11/13/96: JDC TELCON W/ BOB HILLS, 5TH TANK REMOVED A SINGLE LOAD OF CONTAMIATED SOILS REMAIN FOR DISPOSAL. SOIL TEST COMPLETE. NEED COPY OF DISPOSAL DOCUMENTS AND LAB WORK TO CLOSE FILE. 11/20/96: JDC ON SITE AND FOUND EXCAVATION BACKFILLED. NEED FINAL DISPOSAL AND POST TEST RESULTS. 12/10/96: JDC ON SITE AND CONFIRMED TANKS AND CONTAMINATED SOILS WERE REMOVED. WILL SEND LETTER REQUESTING DISPOSAL INFORMATION. 12/16/96:

Map ID
Direction
Distance
Elevation

MAP FINDINGS

Site

Database(s)

EDR ID Number
EPA ID Number

BOB HILLS OLD GAS STATION (Continued)

S103238653

Remarks: JDC TELCON BOB HILLS, HE WILL FORWARD COPIES OF DISPOSAL RECEIPTS AND POST TESTING. 12/19/96: JDC ON SITE AND FOUND RESULTS SATISFACTORY. NEED DISPOSAL RECEIPTS TO CLOSE. 12/31/96: JDC RECEIVED DISPOSAL RECEIPTS AND FOUND COMPLETE, NO FURTHER ACTION REQUIRED SITE IS INACTIVE DUE TO MINOR LEVELS OF CONTAMINATION FOUND IN TANK PIT SAMPLE RESULTS."
"TWO ABANDONED TANKS. CONTAMINATION IN BACKFILL OF ONE OF THE TANKS NEAR THE FILL PIPE."

All Materials:

Site ID: 304933
Operable Unit ID: 1039407
Operable Unit: 01
Material ID: 344097
Material Code: 0009
Material Name: gasoline
Case No.: Not reported
Material FA: Petroleum
Quantity: .00
Units: G
Recovered: .00
Oxygenate: Not reported

Spill Number/Closed Date: 9608691 / 1996-10-15
Facility ID: 9608691
Site ID: 304934
Spill Date: 1996-10-12
Spill Cause: Tank Test Failure
Spill Source: Gasoline Station or other PBS Facility
Spill Class: C3
Cleanup Ceased: Not reported
SWIS: 1564
Investigator: RMCROSSE
Referred To: Not reported
Reported to Dept: 1996-10-12
CID: 257
Water Affected: Not reported
Spill Notifier: Citizen
Last Inspection: 1996-10-12
Recommended Penalty: False
Meets Standard: True
UST Involvement: True
Remediation Phase: 0
Date Entered In Computer: 1996-10-12
Spill Record Last Update: 1996-10-18
Spiller Name: Not reported
Spiller Company: BOB HILLS
Spiller Address: 5150 BANK STREET
Spiller County: 001
Spiller Contact: Not reported
Spiller Phone: Not reported
Spiller Extension: Not reported
DEC Region: 9
DER Facility ID: 246316
DEC Memo: "Prior to Sept, 2004 data translation this spill Lead_DEC Field was RMC 10/12/96 RMC/HILLS/SITE PROPERTY OWNER REMOVING OWN TANKS, A JDC SITE, RP PUMPED TANK AND PIT WATER TO LAND WHICH ENTERED STORM SEWER

Map ID
Direction
Distance
Elevation

MAP FINDINGS

Site

Database(s)

EDR ID Number
EPA ID Number

BOB HILLS OLD GAS STATION (Continued)

S103238653

SYSTEM 50 FEET NORTH OF PROPERTY, SHEEN ON SURFACE OF WATER LEADING TO STORM SEWER, RP ADVISED HE GOT NO READING ON CG INDICATOR METER, RMC ADVISED THAT CG INDICATOR METER NOT PROPER FOR DETERMINING CONTAMINATION IN SOIL OR WATER AS IT IS A HEALTH AND SAFETY TOOL ONLY, RMC ADVISED TO NOT PUMP ANY MORE WATER OFF SITE UNLESS TESTED AND MEETS NYS GW STANDARDS, ESTIMATE TWO LOADS SOIL REMOVED, MORE NEEDS REMOVAL BEFORE TESTING, VERY STRONG GASOLINE ODOR IN SOILS REMOVED, TWO TANKS REMOVED, ONE TANK REMAINS TO BE REMOVED, CLOSE OUT AS DUPLICATE OF 9608361"

Remarks: "caller says there is a old gas station and owner is today removing tanks and the hole area smeels of gas"

All Materials:

Site ID: 304934
Operable Unit ID: 1036907
Operable Unit: 01
Material ID: 344418
Material Code: 0009
Material Name: gasoline
Case No.: Not reported
Material FA: Petroleum
Quantity: .00
Units: G
Recovered: .00
Oxygenate: Not reported

Spill Number/Closed Date: 9713199 / 1998-03-16
Facility ID: 9713199
Site ID: 304935
Spill Date: 1998-02-25
Spill Cause: Tank Failure
Spill Source: Gasoline Station or other PBS Facility
Spill Class: C3
Cleanup Ceased: Not reported
SWIS: 1564
Investigator: COOKE
Referred To: Not reported
Reported to Dept: 1998-02-25
CID: 999
Water Affected: Not reported
Spill Notifier: Other
Last Inspection: 1998-02-25
Recommended Penalty: False
Meets Standard: True
UST Involvement: True
Remediation Phase: 0
Date Entered In Computer: 1998-02-26
Spill Record Last Update: 1998-05-05
Spiller Name: JOHN PUZAN
Spiller Company: NYSDOT
Spiller Address: 125 MAIN STREET
Spiller County: 001
Spiller Contact: BOB HILLS
Spiller Phone: (716) 259-2454
Spiller Extention: Not reported
DEC Region: 9
DER Facility ID: 246316

Map ID
Direction
Distance
Elevation

MAP FINDINGS

Site

Database(s)

EDR ID Number
EPA ID Number

BOB HILLS OLD GAS STATION (Continued)

S103238653

DEC Memo: "Prior to Sept, 2004 data translation this spill Lead_DEC Field was JDC 2/25/98: JDC ON SITE AND FOUND SOILS REMOVED FROM UTILITY TRENCH. BEING STOCKPILED FOR DISPOSAL BY NYSDOT. ADVISED MR PUZAN, NYSDOT OF PAST ACTIVITIES ON SITE UNDER SPILL NUMBER 9608361. WILL SEND LETTER REQUESTING DISPOSAL. INSPECTED TRENCH AND DETECTED NO CONTAMINATION. 3/16/98: RECEIVED AND FOUND DISPOSAL AND ANALITICAL INFORMATION SATISFACTORY. NO FURTHER ACTION REQUIRED, SITE CLOSED."

Remarks: "URS CONSULTANTS HIRED TO LOCATE CONTAMINATION FOUND IN SOIL @ 240 NIAGRA FALLS BLVD IN TRENCH FOR NEW WATERLINE. PID LEVELS @ 230 PPM."

All Materials:

Site ID: 304935
Operable Unit ID: 1056127
Operable Unit: 01
Material ID: 324222
Material Code: 0009
Material Name: gasoline
Case No.: Not reported
Material FA: Petroleum
Quantity: .00
Units: G
Recovered: .00
Oxygenate: Not reported

L111 FIRESTONE STORES
East 995 NIAGARA FALLS BLVD
< 1/8 AMHERST, NY 14226
0.020 mi.
103 ft. Site 4 of 6 in cluster L

NY Spills 1009232252
NY MANIFEST N/A

Actual:
597 ft.

Focus Map:
6

SPILLS:
Spill Number/Closed Date: 0375288 / 2003-11-06
Facility ID: 0375288
Facility Type: ER
DER Facility ID: 274517
Site ID: 126415
DEC Region: 9
Spill Cause: Unknown
Spill Class: B3
SWIS: 1500
Spill Date: 2003-09-09
Investigator: RMCROSSE
Referred To: Not reported
Reported to Dept: 2003-09-09
CID: Not reported
Water Affected: Not reported
Spill Source: Gasoline Station or other PBS Facility
Spill Notifier: Other
Cleanup Ceased: Not reported
Cleanup Meets Std: False
Last Inspection: 2003-10-23
Recommended Penalty: False
UST Trust: False
Remediation Phase: 0
Date Entered In Computer: 2003-09-09
Spill Record Last Update: 2003-11-06
Spiller Name: BERNARD KIEFFER

Map ID
Direction
Distance
Elevation

MAP FINDINGS

Site

Database(s)

EDR ID Number
EPA ID Number

FIRESTONE STORES (Continued)

1009232252

Spiller Company: PETROLEUM SALES
Spiller Address: 300 OHIO
Spiller Company: 001
Contact Name: BERNARD KIEFFER
DEC Memo: "Prior to Sept, 2004 data translation this spill Lead_DEC Field was RMC 09/21/03 RMC/FILE. SUB SURFACE INVESTIGATION REPORT DUE 11/30/03 09/24/03 RMC/PETER GORTON/PHONE. THEY HAVE BEEN HIRED BY THE BUYER AND SELLER TO PREPARE SITE FOR TRANSFER. REPORTS DUE 11/30/03. THEY MAY GO RIGHT TO REMOVAL. UPDATE 11/30/03 10/01/03 RMC/PETER GORTON/PHONE. HE WILL SEND OVER BORING LOCATION MAP AND SKETCH WHERE THEY THINK REMOVAL IS NECESSARY. THEY PLAN ON STARTING NEXT WEEK. HE WILL BE ON SITE WITH METER TO GUIDE EXCAVATIONS. UPDATE 10/30/03 10/01/03 RMC/FILE. RECEIVED SITE PLAN WITH AREA PLANNED FOR EXCAVATION DETAILED. UPDATE 10/30/03 10/16/03 RMC/SITE. EXCAVATING CONTAMINATED SOILS. TO REMOVE ALL CAN SEE AND SMELL THEN TEST ALL WALLS AND BOTTOM FOR STARS. 10/20/03 RMC/SITE. FOUND UST, TO REMOVE. 10/21/03 RMC/SITE. REMOVED ONE UST, FOUND ANOTHER NEAR 8 INCH NATURAL GAS LINE ALONG NFB. 10/21/03 RMC/PAN AMERICAN/PHONE. REMOVED SECOND UST FOUND THIRD UNDER THE 8 INCH NATURAL GAS LINE. RMC ADVISED THAT IF IT CAN'T BE REMOVED. IT MUST BE CUT, CLEANED, AND FILLED TO CONSIDER CLOSURE. ADVISED SAC. UPDATE 10/30/03 10/23/03 RMC/SITE. REMOVED A TOTAL OF THREE USTS SO FAR. NATURAL GAS LINE WAS NOT WHERE IT WAS MARKED AND WAS NEVER FOUND. EXCAVATED TO THE ROW ALONG NFB. REPORT DUE 11/30/03 11/05/03 RMC/FILE. RECEIVED REPORT. A 3K,2K,AND 1K UST WERE REMOVED ALONG WITH 6500 GALLONS CONTAMINATED WATER AND 1373 TONS CONTAMINATED SOIL. PETROLEUM IMPACTED SOILS OBSERVED TO REMAIN ALONG NFB ROW. MATERIAL IS NOT ACCESSIBLE. PHASE ONES, REFERRED TO IN THE REPORT, DONE OVER THE YEARS NOT SUBMITTED FOR REVIEW. ALL SAMPLES TAKEN MEET TAGM. DISPOSAL NOT DOCUMENTED FOR WATER, CONTACTED PEI LEFT MESSAGE REQUESTING. DUE 12/30/03 11/06/03 RMC/FILE. RECEIVED DISPOSAL DOCUMENTS FOR CONTAMINATED WATER REMOVED. NO FURTHER ACTION AT THIS TIME, LETTER, INACTIVE. "
Remarks: "contamination noted on a test pit survey. geoprobe study will be done."

All Materials:
Site ID: 126415
Operable Unit ID: 884145
Operable Unit: 01
Material ID: 494481
Material Code: 0009
Material Name: gasoline
Case No.: Not reported
Material FA: Petroleum
Quantity: .00
Units: G
Recovered: .00
Oxygenate: Not reported

NY MANIFEST:
Country: USA
EPA ID: NYP000863829
Facility Status: Not reported
Location Address 1: 995 NIAGARA FALLS BLVD
Code: BP
Location Address 2: Not reported

Map ID
Direction
Distance
Elevation

MAP FINDINGS

Site

Database(s)

EDR ID Number
EPA ID Number

FIRESTONE STORES (Continued)

1009232252

Total Tanks: Not reported
Location City: AMHERST
Location State: NY
Location Zip: 14226
Location Zip 4: Not reported

NY MANIFEST:

EPAID: NYP000863829
Mailing Name: FIRESTONE STORES
Mailing Contact: FIRESTONE STORES
Mailing Address 1: 995 NIAGARA FALLS BLVD
Mailing Address 2: Not reported
Mailing City: AMHERST
Mailing State: NY
Mailing Zip: 14226
Mailing Zip 4: Not reported
Mailing Country: USA
Mailing Phone: 7168379700

NY MANIFEST:

Document ID: NYA4079946
Manifest Status: K
seq: Not reported
Year: 1986
Trans1 State ID: NEWYORK
Trans2 State ID: 3052-MP
Generator Ship Date: 12/10/1986
Trans1 Recv Date: 12/10/1986
Trans2 Recv Date: / /
TSD Site Recv Date: 12/15/1986
Part A Recv Date: 03/02/1987
Part B Recv Date: 12/26/1986
Generator EPA ID: NYP000863829
Trans1 EPA ID: NYD041037441
Trans2 EPA ID: Not reported
TSDF ID 1: NYD043815703
TSDF ID 2: Not reported
Manifest Tracking Number: Not reported
Import Indicator: Not reported
Export Indicator: Not reported
Discr Quantity Indicator: Not reported
Discr Type Indicator: Not reported
Discr Residue Indicator: Not reported
Discr Partial Reject Indicator: Not reported
Discr Full Reject Indicator: Not reported
Manifest Ref Number: Not reported
Alt Facility RCRA ID: Not reported
Alt Facility Sign Date: Not reported
MGMT Method Type Code: Not reported
Waste Code: D001 - NON-LISTED IGNITABLE WASTES
Waste Code: Not reported
Waste Code: Not reported
Waste Code: Not reported
Waste Code: Not reported
Waste Code: Not reported
Quantity: 00685
Units: G - Gallons (liquids only)* (8.3 pounds)

Map ID
Direction
Distance
Elevation

MAP FINDINGS

Site

Database(s)

EDR ID Number
EPA ID Number

FIRESTONE STORES (Continued)

1009232252

Number of Containers: 001
Container Type: TT - Cargo tank, tank trucks
Handling Method: B Incineration, heat recovery, burning.
Specific Gravity: 100

[Click this hyperlink](#) while viewing on your computer to access
-1 additional NY MANIFEST: record(s) in the EDR Site Report.

L112
East
< 1/8
0.020 mi.
103 ft.

FIRESTONE COMPLETE AUTO CARE #001570
995 NIAGARA FALLS BOULEVARD
AMHERST, NY 14226
Site 5 of 6 in cluster L

NY AST **U003400033**
N/A

Actual:
597 ft.

Focus Map:
6

AST:
Region: STATE
DEC Region: 9
Site Status: Active
Facility Id: 9-600303
Program Type: PBS
UTM X: 188335.15344
UTM Y: 4765814.40388
Expiration Date: 05/13/2022
Site Type: Auto Service/Repair (No Gasoline Sales)

Affiliation Records:
Site Id: 55161
Affiliation Type: Facility Owner
Company Name: FC AMHERST LLC
Contact Type: ENVIRONMENTAL MANAGER
Contact Name: DEBRA HAMLIN
Address1: 47-09 30TH STREET, SUITE 600
Address2: Not reported
City: LONG ISLAND
State: NY
Zip Code: 11101
Country Code: 001
Phone: (212) 586-8800
EMail: Not reported
Fax Number: Not reported
Modified By: AESKALSK
Date Last Modified: 2018-01-23

Site Id: 55161
Affiliation Type: Mail Contact
Company Name: BRIDGESTONE RETAIL OPERATIONS LLC
Contact Type: Not reported
Contact Name: DEBRA HAMLIN
Address1: 200 4TH AVE SOUTH
Address2: ATTN: ENVIRONMENTAL DEPT - BSRO
City: NASHVILLE
State: TN
Zip Code: 37201
Country Code: 001
Phone: (615) 937-9379
EMail: ENVGEN@BFRC.COM
Fax Number: Not reported

Map ID
Direction
Distance
Elevation

MAP FINDINGS

Site

Database(s)

EDR ID Number
EPA ID Number

FIRESTONE COMPLETE AUTO CARE #001570 (Continued)

U003400033

Modified By: AESKALSK
Date Last Modified: 2018-01-25

Site Id: 55161
Affiliation Type: Facility Operator
Company Name: FIRESTONE COMPLETE AUTO CARE #001570
Contact Type: Not reported
Contact Name: DAVID BOFFEY
Address1: Not reported
Address2: Not reported
City: Not reported
State: NN
Zip Code: Not reported
Country Code: 001
Phone: (716) 837-9700
EMail: Not reported
Fax Number: Not reported
Modified By: AESKALSK
Date Last Modified: 2018-01-23

Site Id: 55161
Affiliation Type: Emergency Contact
Company Name: FC AMHERST LLC
Contact Type: Not reported
Contact Name: DAVID BOFFEY
Address1: Not reported
Address2: Not reported
City: Not reported
State: NN
Zip Code: Not reported
Country Code: 999
Phone: (716) 837-9700
EMail: Not reported
Fax Number: Not reported
Modified By: AESKALSK
Date Last Modified: 2017-05-12

Tank Info:

Tank Number: 1
Tank Id: 172336
Material Code: 0022
Common Name of Substance: Waste Oil/Used Oil

Equipment Records:

F00 - Pipe External Protection - None
L09 - Piping Leak Detection - Exempt Suction Piping
E00 - Piping Secondary Containment - None
K00 - Spill Prevention - None
G09 - Tank Secondary Containment - Modified Double-Walled
(Aboveground)
I03 - Overfill - Automatic Shut-Off
A00 - Tank Internal Protection - None
B01 - Tank External Protection - Painted/Asphalt Coating
J02 - Dispenser - Suction Dispenser
I04 - Overfill - Product Level Gauge (A/G)

Map ID
Direction
Distance
Elevation

MAP FINDINGS

Site

Database(s)

EDR ID Number
EPA ID Number

FIRESTONE COMPLETE AUTO CARE #001570 (Continued)

U003400033

	C01 - Pipe Location - Aboveground
	D11 - Pipe Type - Flexible Piping
	H06 - Tank Leak Detection - Impervious Barrier/Concrete Pad (A/G)
Tank Location:	3
Tank Type:	Steel/Carbon Steel/Iron
Tank Status:	In Service
Pipe Model:	Not reported
Install Date:	05/05/2006
Capacity Gallons:	300
Tightness Test Method:	NN
Date Test:	Not reported
Next Test Date:	Not reported
Date Tank Closed:	Not reported
Register:	True
Modified By:	AESKALSK
Last Modified:	01/23/2018
Material Name:	waste oil/used oil

L113
East
< 1/8
0.020 mi.
103 ft.

BRIDGESTONE FIRESTONE
995 NIAGARA FALLS BLVD
AMHERST, NY 14226

RCRA NonGen / NLR
FINDS
ECHO

1000789440
NYD987009016

Site 6 of 6 in cluster L

Actual:
597 ft.

RCRA NonGen / NLR:

Focus Map:
6

Date form received by agency:	01/01/2007
Facility name:	BRIDGESTONE FIRESTONE
Facility address:	995 NIAGARA FALLS BLVD AMHERST, NY 14226-1101
EPA ID:	NYD987009016
Mailing address:	RTE 9 SUITE 411 WOODBIDGE, NY 07095
Contact:	Not reported
Contact address:	RTE 9 SUITE 411 WOODBIDGE, NY 07095
Contact country:	US
Contact telephone:	Not reported
Contact email:	Not reported
EPA Region:	02
Classification:	Non-Generator
Description:	Handler: Non-Generators do not presently generate hazardous waste

Owner/Operator Summary:

Owner/operator name:	BRIDGESTONE
Owner/operator address:	900 RTE 9 SUITE 411 WOODBIDGE, NJ 07095
Owner/operator country:	US
Owner/operator telephone:	908-855-1900
Owner/operator email:	Not reported
Owner/operator fax:	Not reported
Owner/operator extension:	Not reported
Legal status:	Private
Owner/Operator Type:	Owner
Owner/Op start date:	Not reported
Owner/Op end date:	Not reported

Owner/operator name: BRIDGESTONE

Map ID
Direction
Distance
Elevation

MAP FINDINGS

Site

Database(s)

EDR ID Number
EPA ID Number

BRIDGESTONE FIRESTONE (Continued)

1000789440

Owner/operator address: 900 RTE 9 SUITE 411
WOODBRIDGE, NJ 07095
Owner/operator country: US
Owner/operator telephone: 908-855-1900
Owner/operator email: Not reported
Owner/operator fax: Not reported
Owner/operator extension: Not reported
Legal status: Private
Owner/Operator Type: Operator
Owner/Op start date: Not reported
Owner/Op end date: Not reported

Handler Activities Summary:

U.S. importer of hazardous waste: No
Mixed waste (haz. and radioactive): No
Recycler of hazardous waste: No
Transporter of hazardous waste: No
Treater, storer or disposer of HW: No
Underground injection activity: No
On-site burner exemption: No
Furnace exemption: No
Used oil fuel burner: No
Used oil processor: No
User oil refiner: No
Used oil fuel marketer to burner: No
Used oil Specification marketer: No
Used oil transfer facility: No
Used oil transporter: No

Historical Generators:

Date form received by agency: 01/01/2006
Site name: BRIDGESTONE FIRESTONE
Classification: Not a generator, verified

Date form received by agency: 07/08/1999
Site name: BRIDGESTONE FIRESTONE
Classification: Not a generator, verified

Date form received by agency: 07/14/1992
Site name: BRIDGESTONE FIRESTONE
Classification: Large Quantity Generator

. Waste code: D001
. Waste name: IGNITABLE HAZARDOUS WASTES ARE THOSE WASTES WHICH HAVE A FLASHPOINT OF LESS THAN 140 DEGREES FAHRENHEIT AS DETERMINED BY A PENSKEY-MARTENS CLOSED CUP FLASH POINT TESTER. ANOTHER METHOD OF DETERMINING THE FLASH POINT OF A WASTE IS TO REVIEW THE MATERIAL SAFETY DATA SHEET, WHICH CAN BE OBTAINED FROM THE MANUFACTURER OR DISTRIBUTOR OF THE MATERIAL. LACQUER THINNER IS AN EXAMPLE OF A COMMONLY USED SOLVENT WHICH WOULD BE CONSIDERED AS IGNITABLE HAZARDOUS WASTE.

. Waste code: D008
. Waste name: LEAD

. Waste code: D018
. Waste name: BENZENE

Map ID
Direction
Distance
Elevation

MAP FINDINGS

Site

Database(s)

EDR ID Number
EPA ID Number

BRIDGESTONE FIRESTONE (Continued)

1000789440

Violation Status: No violations found

FINDS:

Registry ID: 110004492718

Environmental Interest/Information System

RCRAInfo is a national information system that supports the Resource Conservation and Recovery Act (RCRA) program through the tracking of events and activities related to facilities that generate, transport, and treat, store, or dispose of hazardous waste. RCRAInfo allows RCRA program staff to track the notification, permit, compliance, and corrective action activities required under RCRA.

[Click this hyperlink](#) while viewing on your computer to access additional FINDS: detail in the EDR Site Report.

ECHO:

Envid: 1000789440
Registry ID: 110004492718
DFR URL: <http://echo.epa.gov/detailed-facility-report?fid=110004492718>

AB114
East
< 1/8
0.020 mi.
104 ft.

A F AUTOMOTIVE
733 NIAGARA FALLS BLVD
AMHERST, NY 14226
Site 1 of 4 in cluster AB

RCRA NonGen / NLR
FINDS
ECHO
NY MANIFEST

1000447102
NYD986912830

Actual:
600 ft.

Focus Map:
6

RCRA NonGen / NLR:
Date form received by agency: 01/01/2007
Facility name: A F AUTOMOTIVE
Facility address: 733 NIAGARA FALLS BLVD
AMHERST, NY 14226
EPA ID: NYD986912830
Mailing address: NIAGARA FALLS BLVD
AMHERST, NY 14226
Contact: Not reported
Contact address: NIAGARA FALLS BLVD
AMHERST, NY 14226
Contact country: US
Contact telephone: Not reported
Contact email: Not reported
EPA Region: 02
Classification: Non-Generator
Description: Handler: Non-Generators do not presently generate hazardous waste

Owner/Operator Summary:

Owner/operator name: VINCENT SCAMMURRA
Owner/operator address: NOT REQUIRED
NOT REQUIRED, WY 99999
Owner/operator country: US
Owner/operator telephone: 212-555-1212
Owner/operator email: Not reported
Owner/operator fax: Not reported
Owner/operator extension: Not reported
Legal status: Private

Map ID
Direction
Distance
Elevation

MAP FINDINGS

Site

Database(s)

EDR ID Number
EPA ID Number

A F AUTOMOTIVE (Continued)

1000447102

Owner/Operator Type: Owner
Owner/Op start date: Not reported
Owner/Op end date: Not reported

Owner/operator name: VINCENT SCAMMURRA
Owner/operator address: NOT REQUIRED
NOT REQUIRED, WY 99999
Owner/operator country: US
Owner/operator telephone: 212-555-1212
Owner/operator email: Not reported
Owner/operator fax: Not reported
Owner/operator extension: Not reported
Legal status: Private
Owner/Operator Type: Operator
Owner/Op start date: Not reported
Owner/Op end date: Not reported

Handler Activities Summary:

U.S. importer of hazardous waste: No
Mixed waste (haz. and radioactive): No
Recycler of hazardous waste: No
Transporter of hazardous waste: No
Treater, storer or disposer of HW: No
Underground injection activity: No
On-site burner exemption: No
Furnace exemption: No
Used oil fuel burner: No
Used oil processor: No
User oil refiner: No
Used oil fuel marketer to burner: No
Used oil Specification marketer: No
Used oil transfer facility: No
Used oil transporter: No

Historical Generators:

Date form received by agency: 01/01/2006
Site name: A F AUTOMOTIVE
Classification: Not a generator, verified

Date form received by agency: 03/21/1995
Site name: A F AUTOMOTIVE
Classification: Unverified

. Waste code: NONE
. Waste name: None

Date form received by agency: 09/14/1990
Site name: A F AUTOMOTIVE
Classification: Small Quantity Generator

. Waste code: D001
. Waste name: IGNITABLE HAZARDOUS WASTES ARE THOSE WASTES WHICH HAVE A FLASHPOINT OF LESS THAN 140 DEGREES FAHRENHEIT AS DETERMINED BY A PENSKEY-MARTENS CLOSED CUP FLASH POINT TESTER. ANOTHER METHOD OF DETERMINING THE FLASH POINT OF A WASTE IS TO REVIEW THE MATERIAL SAFETY DATA SHEET, WHICH CAN BE OBTAINED FROM THE MANUFACTURER OR DISTRIBUTOR OF THE

Map ID
Direction
Distance
Elevation

MAP FINDINGS

Site

Database(s)

EDR ID Number
EPA ID Number

A F AUTOMOTIVE (Continued)

1000447102

MATERIAL. LACQUER THINNER IS AN EXAMPLE OF A COMMONLY USED SOLVENT WHICH WOULD BE CONSIDERED AS IGNITABLE HAZARDOUS WASTE.

Violation Status: No violations found

FINDS:

Registry ID: 110004452814

Environmental Interest/Information System

RCRAInfo is a national information system that supports the Resource Conservation and Recovery Act (RCRA) program through the tracking of events and activities related to facilities that generate, transport, and treat, store, or dispose of hazardous waste. RCRAInfo allows RCRA program staff to track the notification, permit, compliance, and corrective action activities required under RCRA.

[Click this hyperlink](#) while viewing on your computer to access additional FINDS: detail in the EDR Site Report.

ECHO:

Envid: 1000447102
Registry ID: 110004452814
DFR URL: <http://echo.epa.gov/detailed-facility-report?fid=110004452814>

NY MANIFEST:

Country: USA
EPA ID: NYD986912830
Facility Status: Not reported
Location Address 1: 733 NIAGARA FALLS BOULEVARD
Code: BP
Location Address 2: Not reported
Total Tanks: Not reported
Location City: AMHERST
Location State: NY
Location Zip: 14226
Location Zip 4: Not reported

NY MANIFEST:

EPAID: NYD986912830
Mailing Name: A F AUTOMOTIVE
Mailing Contact: ALVIN FABRY
Mailing Address 1: 733 NIAGARA FALLS BOULEVARD
Mailing Address 2: Not reported
Mailing City: AMHERST
Mailing State: NY
Mailing Zip: 14226
Mailing Zip 4: Not reported
Mailing Country: USA
Mailing Phone: 7168330228

NY MANIFEST:

Document ID: NYB1610343
Manifest Status: C
seq: Not reported
Year: 1990

Map ID
Direction
Distance
Elevation

MAP FINDINGS

Site

Database(s)

EDR ID Number
EPA ID Number

A F AUTOMOTIVE (Continued)

1000447102

Trans1 State ID: LN7808
Trans2 State ID: Not reported
Generator Ship Date: 09/10/1990
Trans1 Recv Date: 09/10/1990
Trans2 Recv Date: / /
TSD Site Recv Date: 09/10/1990
Part A Recv Date: 10/05/1990
Part B Recv Date: 10/01/1990
Generator EPA ID: NYD986912830
Trans1 EPA ID: NYD981876006
Trans2 EPA ID: Not reported
TSDF ID 1: NYD043815703
TSDF ID 2: Not reported
Manifest Tracking Number: Not reported
Import Indicator: Not reported
Export Indicator: Not reported
Discr Quantity Indicator: Not reported
Discr Type Indicator: Not reported
Discr Residue Indicator: Not reported
Discr Partial Reject Indicator: Not reported
Discr Full Reject Indicator: Not reported
Manifest Ref Number: Not reported
Alt Facility RCRA ID: Not reported
Alt Facility Sign Date: Not reported
MGMT Method Type Code: Not reported
Waste Code: D001 - NON-LISTED IGNITABLE WASTES
Waste Code: Not reported
Waste Code: Not reported
Waste Code: Not reported
Waste Code: Not reported
Waste Code: Not reported
Quantity: 00220
Units: G - Gallons (liquids only)* (8.3 pounds)
Number of Containers: 004
Container Type: DM - Metal drums, barrels
Handling Method: B Incineration, heat recovery, burning.
Specific Gravity: 100

[Click this hyperlink](#) while viewing on your computer to access
-1 additional NY MANIFEST: record(s) in the EDR Site Report.

AB115 **AMERICAN AUTO WORLD**
East **733 NIAGARA FALLS BLVD**
< 1/8 **AMHERST, NY 14226**
0.020 mi.
104 ft. **Site 2 of 4 in cluster AB**

EDR Hist Auto **1020611820**
N/A

Actual: EDR Hist Auto
600 ft.

Focus Map:
6

Year:	Name:	Type:
1969	LINCOLN PARK SERVICE STATION	Gasoline Service Stations
1970	LINCOLN PARK SERVICE STATION	Gasoline Service Stations
1971	LINCOLN PARK SERVICE STATION	Gasoline Service Stations
1974	NAPIERALA ROBERT J	Automotive Services, NEC
1975	NAPIERALA ROBERT J	Automotive Services, NEC
1985	A F AUTOMOTIVE	General Automotive Repair Shops
1986	A F AUTOMOTIVE	General Automotive Repair Shops

Map ID
Direction
Distance
Elevation

MAP FINDINGS

Site

Database(s)

EDR ID Number
EPA ID Number

AMERICAN AUTO WORLD (Continued)

1020611820

1987	A F AUTOMOTIVE	General Automotive Repair Shops
1988	A F AUTOMOTIVE	General Automotive Repair Shops
1989	A F AUTOMOTIVE	General Automotive Repair Shops
1990	A F AUTOMOTIVE	General Automotive Repair Shops
1991	A F AUTOMOTIVE	General Automotive Repair Shops
1992	A F AUTOMOTIVE	General Automotive Repair Shops
1993	FABRY ALVIN	Engine Repair
1994	FABRY ALVIN	Engine Repair
1995	FABRY ALVIN	Engine Repair
1996	FABRY ALVIN	Engine Repair
1997	FABRY ALVIN	Engine Repair
1998	FABRY ALVIN INC	Engine Repair
1999	FABRY ALVIN INC	Engine Repair
2000	FABRY ALVIN INC	Engine Repair
2001	FABRY ALVIN INC	Engine Repair
2002	FABRY ALVIN INC	Engine Repair
2002	A H F AUTOMOTIVE INC	General Automotive Repair Shops
2003	FABRY ALVIN INC	Engine Repair
2003	A H F AUTOMOTIVE INC	General Automotive Repair Shops
2004	FABRY ALVIN INC	Engine Repair
2004	A H F AUTOMOTIVE INC	General Automotive Repair Shops
2006	AMERICAN AUTO WORLD	General Automotive Repair Shops
2007	AMERICAN AUTO WORLD	General Automotive Repair Shops
2008	AMERICAN AUTO WORLD	General Automotive Repair Shops
2009	AMERICAN AUTO WORLD	General Automotive Repair Shops
2010	AMERICAN AUTO WORLD	General Automotive Repair Shops
2010	AHF AUTOMOTIVE INCORPORATED	General Automotive Repair Shops
2011	AHF AUTOMOTIVE INCORPORATED	General Automotive Repair Shops
2011	AMERICAN AUTO WORLD	General Automotive Repair Shops
2012	AMERICAN AUTO WORLD	General Automotive Repair Shops
2012	AHF AUTOMOTIVE INCORPORATED	General Automotive Repair Shops
2013	AMERICAN AUTO WORLD	General Automotive Repair Shops
2014	AMERICAN AUTO WORLD	General Automotive Repair Shops

AB116 **A&F AUTOMOTIVE**
East **733 NIAGARA FALLS BLVD**
< 1/8 **AMHERST, NY 14226**
0.020 mi.
104 ft. **Site 3 of 4 in cluster AB**

NY UST **U004045840**
 N/A

Actual: **UST:**
600 ft. Id/Status: 9-600729 / Unregulated/Closed
Focus Map: Program Type: PBS
6 Region: STATE
 DEC Region: 9
 Expiration Date: N/A
 UTM X: 188265.36057
 UTM Y: 4765013.49737
 Site Type: Other Wholesale/Retail Sales

Affiliation Records:
Site Id: 337425
Affiliation Type: Facility Owner
Company Name: A&F AUTOMOTIVE
Contact Type: Not reported
Contact Name: Not reported
Address1: 733 NIAGARA FALLS BLVD
Address2: Not reported

Map ID
Direction
Distance
Elevation

MAP FINDINGS

Site

Database(s)

EDR ID Number
EPA ID Number

A&F AUTOMOTIVE (Continued)

U004045840

City: AMHERST
State: NY
Zip Code: 14228
Country Code: 001
Phone: Not reported
EMail: Not reported
Fax Number: Not reported
Modified By: AESKALSK
Date Last Modified: 2005-02-11

Site Id: 337425
Affiliation Type: Mail Contact
Company Name: A&F AUTOMOTIVE
Contact Type: Not reported
Contact Name: Not reported
Address1: 733 NIAGARA FALLS BLVD
Address2: Not reported
City: AMHERST
State: NY
Zip Code: 14228
Country Code: 001
Phone: Not reported
EMail: Not reported
Fax Number: Not reported
Modified By: AESKALSK
Date Last Modified: 2005-02-11

Site Id: 337425
Affiliation Type: Facility Operator
Company Name: A&F AUTOMOTIVE
Contact Type: Not reported
Contact Name: A&F AUTOMOTIVE
Address1: Not reported
Address2: Not reported
City: Not reported
State: NN
Zip Code: Not reported
Country Code: 001
Phone: Not reported
EMail: Not reported
Fax Number: Not reported
Modified By: AESKALSK
Date Last Modified: 2005-02-11

Tank Info:

Tank Number: 1
Tank ID: 181978
Tank Status: Closed - Removed
Material Name: Closed - Removed
Capacity Gallons: 5000
Install Date: Not reported
Date Tank Closed: 07/14/1986
Registered: True
Tank Location: Underground
Tank Type: Steel/carbon steel
Material Code: 0009

Map ID
Direction
Distance
Elevation

MAP FINDINGS

Site

Database(s)

EDR ID Number
EPA ID Number

A&F AUTOMOTIVE (Continued)

U004045840

Common Name of Substance: Gasoline

Tightness Test Method: NN
Date Test: Not reported
Next Test Date: Not reported
Pipe Model: Not reported
Modified By: AESKALSK
Last Modified: 04/14/2017

Tank Number: 2
Tank ID: 181979
Tank Status: Closed - Removed
Material Name: Closed - Removed
Capacity Gallons: 5000
Install Date: Not reported
Date Tank Closed: 07/14/1986
Registered: True
Tank Location: Underground
Tank Type: Steel/carbon steel
Material Code: 0009
Common Name of Substance: Gasoline

Tightness Test Method: NN
Date Test: Not reported
Next Test Date: Not reported
Pipe Model: Not reported
Modified By: AESKALSK
Last Modified: 04/14/2017

Tank Number: 3
Tank ID: 181980
Tank Status: Closed - Removed
Material Name: Closed - Removed
Capacity Gallons: 6000
Install Date: Not reported
Date Tank Closed: 07/14/1986
Registered: True
Tank Location: Underground
Tank Type: Equivalent technology
Material Code: 0009
Common Name of Substance: Gasoline

Tightness Test Method: NN
Date Test: Not reported
Next Test Date: Not reported
Pipe Model: Not reported
Modified By: AESKALSK
Last Modified: 04/14/2017

Map ID
Direction
Distance
Elevation

MAP FINDINGS

EDR ID Number
EPA ID Number

AB117 **AF AUTOMOTIVE**
East **733 NIAGARA FALLS BLVD**
< 1/8 **AMHERST, NY 14226**
0.020 mi.
104 ft. **Site 4 of 4 in cluster AB**

NY Spills **S106866955**
 N/A

Actual:
600 ft.
Focus Map:
6

SPILLS:

Spill Number/Closed Date: 0485611 / 2014-01-16
Facility ID: 0485611
Facility Type: ER
DER Facility ID: 273539
Site ID: 338209
DEC Region: 9
Spill Cause: Unknown
Spill Class: B2
SWIS: 1522
Spill Date: 2005-03-03
Investigator: RMCROSSE
Referred To: Not reported
Reported to Dept: 2005-03-03
CID: Not reported
Water Affected: Not reported
Spill Source: Commercial/Industrial
Spill Notifier: Other
Cleanup Ceased: Not reported
Cleanup Meets Std: False
Last Inspection: 2013-05-16
Recommended Penalty: False
UST Trust: False
Remediation Phase: 0
Date Entered In Computer: 2005-03-03
Spill Record Last Update: 2014-01-16
Spiller Name: ALVIN FABRY
Spiller Company: AF AUTOMOTIVE
Spiller Address: 733 NIAGARA FALLS BLVD
Spiller Company: 999
Contact Name: Not reported
DEC Memo: "03/03/05 RMC/FILE. RECEIVED RESULTS, ABOVE TAGM, ADDITIONAL ASSESSMENT AND REMEDIATION REQUIRED. CHECKED ASSESSOR, PRP LETTER TO OWNER OF LAND AND BUSINESS ON SITE. RESPONSE DUE 3/30/05. 03/08/05 RMC/JIM ALLEN, ATTORNEY FOR PROPERTY OWNERS, 884-5600/PHONE. HE IS CONCERNED THAT THE OWNERS DID NOT RECEIVE A COPY OF THE RESULTS. HE STATED THAT THE ALLENS PAID TO HAVE THE USTS REMOVED IN THE 80'S. RMC TO FAX A COPY OF THE RESULTS AND SPILL FILE TO HIM. RMC AGREED SIT DOWN WITH THE OWNERS AND TO EXTEND THE RESPONSE DATE TO 4/30/05. 04/15/05 RMC/JIM ALLEN/PHONE. DISCUSSED RESULTS. AT ALLENS REQUEST RMC LOCATED 1986 LETTER TO THE DEPARTMENT FROM FLEISCHMANN SERVICE. THIS WAS A SIMPLE NOTIFICATION THAT THREE UST WERE REMOVED. UPDATE 4/30/05. 05/09/05 RMC/JIM ALLEN/FILE. OWNER NEVER USED USTS, PRP HAS HIRED ANOTHER CONSULTANT, HE WILL HAVE A RESPONSE BY 5/30/05. 07/08/2005 RMC/JIM ALLEN/PHONE. HAS HAD PHASE ONE DONE BY PETER GORTON, SUN OIL COMPANY HAS OWNED FOR MANY YEARS, THEN HAD LEASED, AND THEN SOLD THE STATION. HE PLANS ON EXPLORING CLEANUP BY OTHER PARTIES. HE WILL SEND PHASE ONE AND LETTER REQUESTING THREE MONTHS WORK ON OTHER PRPS. UPDATE 10/30/05 08/05/05 RMC/FILE. RECEIVED LETTER REQUESTING 4 MONTHS TO WORK WITH PRPS AND DO AN ASSESSMENT. RMC AGREED AND CONFIRMED WITH MR. ALLEN ON 8/8. UPDATE 11/30/05. 12/28/05 RMC/FILE. LEFT MESSAGE FOR JIM ALLEN, CALL DUE 12/30/05. 01/17/06 RMC/FILE. CALLED JIM ALLEN. LEFT MESSAGE. CALL DUE 1/24/06.

Map ID
Direction
Distance
Elevation

MAP FINDINGS

Site

Database(s)

EDR ID Number
EPA ID Number

AF AUTOMOTIVE (Continued)

S106866955

01/23/06 RMC/FILE. RETURNED JIM ALLENS CALL. HIS CLIENT HAS AN OFFER MAYBE, THEY ARE ALSO LOOKING AT SUN OIL. THEY HAVE CONTACTED SLATER FOR ADVICE. UPDATE 2/23/06. 03/01/06 RMC/FILE. LEFT MESSAGE FOR PRP's ATTORNEY TO CALL. CALL DUE 3/10/06. 03/02/06 RMC/JIM ALLEN/PHONE. OWNER IN STILL WORKING TO SELL THE PROPERTY AS IS. HE WILL ATTEMPT TO GET SUN TO DO THE WORK IF HE CAN'T MARKET IT SOON. UPDATE 5/1/06. 04/28/06 RMC/FILE. RECEIVED LETTER FROM PRP ATTORNY ADVISING THAT PROPERTY HAS BEEN SOLD. RMC CHECKED WITH THE ASSESSOR, TRANSFER YET TO SHOW ON THEIR COMPUTER. RMC TO CHECK AGAIN IN A FEW WEEKS. UPDATE 5/30/06. 05/26/06 RMC/FILE. CHECKED OWNERSHIP. STILL HAS NOT CHANGED. CALL AGAIN 6/30/06. 06/19/06 RMC/FILE. CHECKED ASSESSOR. NO CHANGE YET. CONTACTED JIM ALLEN TO OBTAIN CONTACT INFORMATION. SENT PRP LETTER. RESPONSE DUE 7/14/06. 07/24/06 RMC/FILE. RECEIVED MESSAGE FROM AND LETTER FROM PRP ATTORNEY ANGELA DEMERLE. PRP PLANS ON ATTEMPTING TO GET SUN INVOLVED, UPDATE 10/30/06. 12/15/06 RMC/FILE. RECEIVED LETTER FROM PRP ATTORNEY, WANTS ANOTHER 90 DAYS. REPORT DUE 3/30/07. 07/26/07 RMC/FILE. LEFT MESSAGE FOR ANGELA DEMERLE. UPDATE 8/1/07. 07/27/07 RMC/FILE. RECEIVED MESSAGE BACK FROM ANGELA DEMERLE. SHE WILL ADVISE HER CLIENT THAT THEY NEED TO GET MOVING AS SHE HAS BEEN UNABLE TO GET A RESPONSE FROM SUN, UPDATE 8/15/07. 01/10/08 RMC/ANGELA DEMERLE, HSE, 845-4222/PHONE. AFTER DATING CONTAMINATION AND DISCUSSIONS SHE WAS UNABLE TO BRING SUNOCO ON BOARD, SHE ADVISED HE CLIENTS OF THIS PAST FALL. RMC SENT LETTER REQUESTING WORK PLAN AND SCHEDULE BY 2/15/08. 02/11/08 RMC/GILL HARDEEP? 716-400-1684/PHONE. PARTNER WILL BE BACK IN COUNTRY IN MARCH. WILL SEND PLAN IN BY 4/15/08. 08/04/08 RMC/FILE. NO RESPONSE LETTER. RESPONSE DUE 8/16/08. 08/14/08 RMC/Dan Randhewa, 716-400-1680/PHONE. HE IS GETTING PLANS AND PRICES FROM NWECC, GES, AND AFI. PLAN DUE 9/15/08 10/23/08 RMC/FILE. CONTACTED DAN RANDHEWA, REQUESTED RAP AND SCHEDULE WITH IN TWO WEEKS, DUE 11/15/08. 01/09/09 RMC/FILE. CONTACTED DAN RANDHEWA, HE CLAIMS TO BE CLOSE TO HIRING ROJ CHOPRA. RMC ADVISED RAP AND SHORT SCHEDULE IN WEEK OR SPILLS WILL SEND TO LEGAL. UPDATE 1/16/09. 01/15/09 RMC/ROJ CHOPRA/PHONE. HE WILL SUBMIT A PLAN, DUE 1/16/09. 04/02/09 RMC/FILE. REVIEWED PLAN RECEIVED 3/31/09. RAP IS TO INSTALL 6 INJECTION WELLS. SAMPLE AFTER 16 WEEKS. RMC CONTACTED RAJ CHOPRA AND ADVISED RMC HAS NOT SEEN RESULTS WITH SOIL TYPES IN THIS AREA. RMC ADVISED THAT THEY ARE WELCOME TO ATTEMPT THIS METHOD BUT RMC BELIEVES IT WILL ONLY COST MONEY AND DELAY THE NEED TO REMOVED SOURCE SOILS. HE WILL ADVISE HIS CLIENT OF RMC'S CONCERNS. UPDATE 5/1/09. 06/05/09 RMC/DAN RANDHEWA/PHONE. NO WORK HAS BEEN DONE. HE WILL CONTACT HIS CONTACTOR. UPDATE 6/10/09 06/17/09 RMC/FILE. RECEIVED FAX THAT INJECTION WELLS WILL BE INSTALLED WEEK OF 6/15TH. 06/17/09 RMC/SITE. WELLS BEING INSTALLED. UPDATE 7/30/09. 09/09/09 RMC/FILE NO REPORT RECEIVED LEFT MESSAGE FOR DAN RANDHEWA. UPDATE 9/30/09. 11/19/09 RMC/FILE. NO REPORT RECEIVED LEFT MESSAGE FOR DAN REANDHEWA, CALL DUE 11/25/09. 12/29/09 RMC/FILE. NO REPORT RECEIVED CALLED DAN REANDHEWA. HE WILL AGAIN CONTACT CONTRACTOR FOR THE REPORT. DUE 1/7/10. 01/11/10 RMC/FILE. RECIVED MESSAGE TO CALL RAJ CHOPRA, 716-480-2125. RETURNED MESSAGE ADVISING THAT REPORT WAS OVERDUE. 02/04/10 RMC/FILE. NO RESPONSE. CALLED ROJ CHOPRA. PREOXIDE WAS NOT PUT IN AS THEY FAILED TO BE ABLE TO NEGOTIATE A DEAL IN TIME. RMC REQUESTED THE WELLS BE SAMPLED ASAP. DUE 2/28/10 03/03/10 RMC/FILE. NO GW REPORT LETTER. RESPONSE DUE 3/15/10. 03/17/10 RMC/FILE. RECEIVED GW SAMPLE RESULTS SIGNIFICANT EXCEEDANCES IN WELL PREVIOUS SIGNIFICANT SOIL EXCEEDANCES IN SOIL OVER MAJORITY OF THE NORTH AND WEST SIDES. NOTE THAT REMEDIATION OPTIONS ARE BEING LOOKED AT. THEY HAVE YET TO IMPLEMENT THE 3/09 PLAN AGREED UPON. RMC LEFT

Map ID
Direction
Distance
Elevation

MAP FINDINGS

Site

Database(s)

EDR ID Number
EPA ID Number

AF AUTOMOTIVE (Continued)

S106866955

MESSAGE FOR RAJ CHOPRA AND DISCUSSED WITH DAN RANDHEWA THAT RAP IMPLEMENTATION OVER DUE. WORK STARTED OR LEGAL BY 3/30/10. 05/03/10 RMC/ROJ CHOPRA/PHONE. ORC WAS PUT IN ABOUT 4/1/10. DID NOT CALL AND ADVISED OF WORK WILL SAMPLE AGAIN AT THE END OF THE MONTH. REPORT DUE 7/30/10. 05/18/11 RMC/FILE. NO RESPONSE FROM CALLS TO OWNERS OR CONSULTANT. CALLED ROJ CHOPRA, HE HAS NOT BEEN AUTHORIZED TO DO FURTHER WORK. CALLED ASSESSOR, NOW NAMED 733 NIAGARA FALLS BOULEVARD INC, AT 71 SWANSON TERRACE WILLIAMSVILLE NY. CALLED DAN RANDHEWA, HE ADVISED HE STILL OWNS THE PROPERTY. RMC ADVISED THAT DEC HAS MADE NUMEROUS ATTEMPTS TO GET REPORT AND FAILURE SUPPLY REPORT IN 10 DAYS WILL RESULT IN LEGAL REFERRAL. 05/27/11 RMC/SITE. 6 DRUMS CUTTINGS AND/OR PURGE WATER REMAIN ON SITE. WELLS APPEAR TO HAVE NOT BEEN OPENED FOR SAMPLING IN A LONG TIME. 06/02/11 RMC/FILE. DRAFTED LEGAL REFERRAL. 10/20/11 GPS: DISCUSSED WITH OGC ATTORNEY. SENT LETTER & ORDER TO RP IN AUGUST. RESPONDENT CONTACTED OGC IN SEPTEMBER AND WAS TOLD ATHONY PARLATO WAS REPRESENTING THEM. OGC TALKED TO PARLATO ON OCT 12TH AND WAS TOLD HE WOULD NEED TO DISCUSS WITH CLIENT AND CONTRACTOR. WAITING FOR RESPONSE BACK. 01/13/12 RMC/FILE. TALKED WITH JIM ALLEN, PREVIOUS OWNERS ATTORNEY, HE AGAIN ADVISED THAT PROPERTY WAS SOLD AND CONTAMINATION WAS FULLY DISCLOSED. THE PROPERTY WAS DISCOUNTED BECAUSE OF THE CONTAMINATION. ADVISED DAVE STEVER. 02/02/12 RMC/DAVE STEVER/MEETING. NO CHANGE. UPDATE 6/1/12. 04/19/12 RMC/SITE. NO CHANGE FROM LAST VISIT, 5/27/11. 6 DRUMS ON SITE. ONE TIPPED OVER. 04/21/12 RMC/FILE. HAD HEARING WITH PRPS, STEVER, AND ALJ. RMC WAS PROVIDED SAMPLE ROUND OF THREE WELLS. LOCATIONS NOT GIVEN. RESULTS STILL IN THE ORDER OF 500 TO 5000 TIMES THE GW STANDARDS. NO SOIL ANALYSIS PROVIDED. RMC AGAIN ADVISED THAT PEROXIDE INJECTIONS, UNDER THE PROGRAM PROPOSED, HAVE LITTLE CHANCE OF DECONTAMINATING THE SITE. DISCUSSED OPTIONS. PRPS TO GET AN ATTORNEY, HAVE CONSULTANT CONTACT RMC FOR DISCUSSION ON REMEDIAL NEEDS, AND MEET BACK AGAIN 6/14/12. 03/05/13 RMC/FILE. RECEIVED SIGNED ROE FROM LEGAL. 03/12/13 RMC/FILE DISCUSSED SITE W/GS WHO DISCUSSED WITH ALBANY. TO USE SPILL FUND MONEY AND EMPIRE GEO. 03/13/13 RMC/FILE. DID PIN PAPER WORK, E-DOCED FILE SENT ELECTRONIC COPY TO EMPIRE GEO. 03/15/13 RMC/FILE. TALKED WITH DAVE STEINER, EMPIRE. THEY ARE PLANNING ON PROBING 3/20 FOR DISPOSAL SAMPLES. CALLED DANNY AT 400-1680 AND ADVISED. HE IS PLANNING ON BEING ON SITE ANYWAY THAT DAY. 03/29/13 RMC/FILE. RECEIVED DISPOSAL SAMPLE RESULTS. ALL NON HAZ. 05/03/13 RMC/FILE. CONTRACTOR STARTING PROJECT TODAY. 05/06/13 RMC/SITE. EXCAVATING FOR THE SECOND DAY. 4 TRUCKS ON TODAY. FINDING STRONG CONTAMINATION. SOME 3 INCH PRODUCT PIPES. 05/15/13 RMC/FILE INSPECTED SITE SEVERAL TIMES THIS AND LAST WEEK. EXCAVATION CONTINUES. FINDING CONTAMINATION AS EXPECTED. EXCAVATION SHOULD END TOMORROW. 05/16/13 RMC/SITE. EXCAVATION WORK COMPLETED. HAVE EXCAVATED ALL ACCESSIBLE IMPACTED SOILS KNOWN. STONE AND GRADING TO BE COMPLETED BY TOMORROW. REPORT DUE 6/30/13. 01/16/14 RMC/FILE. RECEIVED EMPIRE GEO REMEDIAL REPORT DATED 09/20/13. EXCAVATED ALL 2128 TONS IMPACTED SOIL. CONTAMINATED SOIL, NOT ACCESSIBLE, WAS LEFT BEHIND AROUND THE BUILDING, ALONG NIAGARA FALLS BLVD, AND AT UTILITIES. 20 POST EXCAVATION SIDEWALL SAMPLES TAKEN WITH SIX SHOWING CP51 EXCEEDANCES. 8 BOTTOM SAMPLES TAKEN WITH NO CP51 EXCEEDANCE. THE SAMPLE EXCEEDANCES ARE MINOR EXCEPT AT SAMPLES W4 ALONG THE BUILDINGS NORTH SIDE AND W16 ADJACENT TO UTILITIES AND NIAGARA FALLS BLVD. SITE TO HAVE NO FURTHER ACTION AT THIS TIME. LETTER, ISR DRAFTED, INACTIVE. "

Remarks:

"FOUND PETROLEUM CONTAMINATION WHILE DOING GEOPROBE FOR POTENTIAL SALE, RESULTS WILL BE FAXED OVER."

Map ID
Direction
Distance
Elevation

MAP FINDINGS

Site

Database(s)

EDR ID Number
EPA ID Number

AF AUTOMOTIVE (Continued)

S106866955

All Materials:

Site ID: 338209
Operable Unit ID: 1100168
Operable Unit: 01
Material ID: 580421
Material Code: 0066A
Material Name: unknown petroleum
Case No.: Not reported
Material FA: Petroleum
Quantity: Not reported
Units: G
Recovered: Not reported
Oxygenate: Not reported

Spill Number/Closed Date: 0485611 / 2014-01-16
Facility ID: 0485611
Facility Type: ER
DER Facility ID: 273539
Site ID: 338209
DEC Region: 9
Spill Cause: Unknown
Spill Class: B2
SWIS: 1522
Spill Date: 2005-03-03
Investigator: RMCROSSE
Referred To: Not reported
Reported to Dept: 2005-03-03
CID: Not reported
Water Affected: Not reported
Spill Source: Commercial/Industrial
Spill Notifier: Other
Cleanup Ceased: Not reported
Cleanup Meets Std: False
Last Inspection: 2013-05-16
Recommended Penalty: False
UST Trust: False
Remediation Phase: 0
Date Entered In Computer: 2005-03-03
Spill Record Last Update: 2014-01-16
Spiller Name: Hardeep Gill / Randhawa Dhanwan
Spiller Company: 733 NIAGARA FALLS BOULEVARD INC, AT 71 SWANSON TERRACE WILLIA
Spiller Address: 71 SWANSON TERRACE
Spiller Company: 001
Contact Name: Not reported
DEC Memo: "03/03/05 RMC/FILE. RECEIVED RESULTS, ABOVE TAGM, ADDITIONAL ASSESSMENT AND REMEDIATION REQUIRED. CHECKED ASSESSOR, PRP LETTER TO OWNER OF LAND AND BUSINESS ON SITE. RESPONSE DUE 3/30/05. 03/08/05 RMC/JIM ALLEN, ATTORNEY FOR PROPERTY OWNERS, 884-5600/PHONE. HE IS CONCERNED THAT THE OWNERS DID NOT RECEIVE A COPY OF THE RESULTS. HE STATED THAT THE ALLENS PAID TO HAVE THE USTS REMOVED IN THE 80'S. RMC TO FAX A COPY OF THE RESULTS AND SPILL FILE TO HIM. RMC AGREED SIT DOWN WITH THE OWNERS AND TO EXTEND THE RESPONSE DATE TO 4/30/05. 04/15/05 RMC/JIM ALLEN/PHONE. DISCUSSED RESULTS. AT ALLENS REQUEST RMC LOCATED 1986 LETTER TO THE DEPARTMENT FROM FLEISCHMANN SERVICE. THIS WAS A SIMPLE NOTIFICATION THAT THREE UST WERE REMOVED. UPDATE 4/30/05. 05/09/05 RMC/JIM ALLEN/FILE. OWNER NEVER USED USTS, PRP HAS

Map ID
Direction
Distance
Elevation

MAP FINDINGS

Site

Database(s)

EDR ID Number
EPA ID Number

AF AUTOMOTIVE (Continued)

S106866955

HIRED ANOTHER CONSULTANT, HE WILL HAVE A RESPONSE BY 5/30/05.
07/08/2005 RMC/JIM ALLEN/PHONE. HAS HAD PHASE ONE DONE BY PETER GORTON, SUN OIL COMPANY HAS OWNED FOR MANY YEARS, THEN HAD LEASED, AND THEN SOLD THE STATION. HE PLANS ON EXPLORING CLEANUP BY OTHER PARTIES. HE WILL SEND PHASE ONE AND LETTER REQUESTING THREE MONTHS WORK ON OTHER PRPS. UPDATE 10/30/05 08/05/05 RMC/FILE. RECEIVED LETTER REQUESTING 4 MONTHS TO WORK WITH PRPS AND DO AN ASSESSMENT. RMC AGREED AND CONFIRMED WITH MR. ALLEN ON 8/8. UPDATE 11/30/05.
12/28/05 RMC/FILE. LEFT MESSAGE FOR JIM ALLEN, CALL DUE 12/30/05.
01/17/06 RMC/FILE. CALLED JIM ALLEN. LEFT MESSAGE. CALL DUE 1/24/06.
01/23/06 RMC/FILE. RETURNED JIM ALLENS CALL. HIS CLIENT HAS AN OFFER MAYBE, THEY ARE ALSO LOOKING AT SUN OIL. THEY HAVE CONTACTED SLATER FOR ADVICE. UPDATE 2/23/06. 03/01/06 RMC/FILE. LEFT MESSAGE FOR PRP's ATTORNEY TO CALL. CALL DUE 3/10/06. 03/02/06 RMC/JIM ALLEN/PHONE. OWNER IN STILL WORKING TO SELL THE PROPERTY AS IS. HE WILL ATTEMPT TO GET SUN TO DO THE WORK IF HE CAN'T MARKET IT SOON. UPDATE 5/1/06.
04/28/06 RMC/FILE. RECEIVED LETTER FROM PRP ATTORNY ADVISING THAT PROPERTY HAS BEEN SOLD. RMC CHECKED WITH THE ASSESSOR, TRANSFER YET TO SHOW ON THEIR COMPUTER. RMC TO CHECK AGAIN IN A FEW WEEKS. UPDATE 5/30/06. 05/26/06 RMC/FILE. CHECKED OWNERSHIP. STILL HAS NOT CHANGED. CALL AGAIN 6/30/06. 06/19/06 RMC/FILE. CHECKED ASSESSOR. NO CHANGE YET. CONTACTED JIM ALLEN TO OBTAIN CONTACT INFORMATION. SENT PRP LETTER. RESPONSE DUE 7/14/06. 07/24/06 RMC/FILE. RECEIVED MESSAGE FROM AND LETTER FROM PRP ATTORNEY ANGELA DEMERLE. PRP PLANS ON ATTEMPTING TO GET SUN INVOLVED, UPDATE 10/30/06. 12/15/06 RMC/FILE. RECEIVED LETTER FROM PRP ATTORNEY, WANTS ANOTHER 90 DAYS. REPORT DUE 3/30/07. 07/26/07 RMC/FILE. LEFT MESSAGE FOR ANGELA DEMERLE. UPDATE 8/1/07. 07/27/07 RMC/FILE. RECEIVED MESSAGE BACK FROM ANGELA DEMERLE. SHE WILL ADVISE HER CLIENT THAT THEY NEED TO GET MOVING AS SHE HAS BEEN UNABLE TO GET A RESPONSE FROM SUN, UPDATE 8/15/07. 01/10/08 RMC/ANGELA DEMERLE, HSE, 845-4222/PHONE. AFTER DATING CONTAMINATION AND DISCUSSIONS SHE WAS UNABLE TO BRING SUNOCO ON BOARD, SHE ADVISED HE CLIENTS OF THIS PAST FALL. RMC SENT LETTER REQUESTING WORK PLAN AND SCHEDULE BY 2/15/08. 02/11/08 RMC/GILL HARDEEP? 716-400-1684/PHONE. PARTNER WILL BE BACK IN COUNTRY IN MARCH. WILL SEND PLAN IN BY 4/15/08. 08/04/08 RMC/FILE. NO RESPONSE LETTER. RESPONSE DUE 8/16/08. 08/14/08 RMC/Dan Randhewa, 716-400-1680/PHONE. HE IS GETTING PLANS AND PRICES FROM NWECC, GES, AND AFI. PLAN DUE 9/15/08 10/23/08 RMC/FILE. CONTACTED DAN RANDHEWA, REQUESTED RAP AND SCHEDULE WITH IN TWO WEEKS, DUE 11/15/08. 01/09/09 RMC/FILE. CONTACTED DAN RANDHEWA, HE CLAIMS TO BE CLOSE TO HIRING ROJ CHOPRA. RMC ADVISED RAP AND SHORT SCHEDULE IN WEEK OR SPILLS WILL SEND TO LEGAL. UPDATE 1/16/09. 01/15/09 RMC/ROJ CHOPRA/PHONE. HE WILL SUBMIT A PLAN, DUE 1/16/09. 04/02/09 RMC/FILE. REVIEWED PLAN RECEIVED 3/31/09. RAP IS TO INSTALL 6 INJECTION WELLS. SAMPLE AFTER 16 WEEKS. RMC CONTACTED RAJ CHOPRA AND ADVISED RMC HAS NOT SEEN RESULTS WITH SOIL TYPES IN THIS AREA. RMC ADVISED THAT THEY ARE WELCOME TO ATTEMPT THIS METHOD BUT RMC BELIEVES IT WILL ONLY COST MONEY AND DELAY THE NEED TO REMOVED SOURCE SOILS. HE WILL ADVISE HIS CLIENT OF RMC'S CONCERNS. UPDATE 5/1/09. 06/05/09 RMC/DAN RANDHEWA/PHONE. NO WORK HAS BEEN DONE. HE WILL CONTACT HIS CONTRACTOR. UPDATE 6/10/09 06/17/09 RMC/FILE. RECEIVED FAX THAT INJECTION WELLS WILL BE INSTALLED WEEK OF 6/15TH. 06/17/09 RMC/SITE. WELLS BEING INSTALLED. UPDATE 7/30/09. 09/09/09 RMC/FILE NO REPORT RECEIVED LEFT MESSAGE FOR DAN RANDHEWA. UPDATE 9/30/09. 11/19/09 RMC/FILE. NO REPORT RECEIVED LEFT MESSAGE FOR DAN REANDHEWA, CALL DUE 11/25/09. 12/29/09 RMC/FILE. NO REPORT RECEIVED CALLED DAN REANDHEWA. HE WILL AGAIN CONTACT CONTRACTOR FOR

Map ID
Direction
Distance
Elevation

MAP FINDINGS

Site

Database(s)

EDR ID Number
EPA ID Number

AF AUTOMOTIVE (Continued)

S106866955

THE REPORT. DUE 1/7/10. 01/11/10 RMC/FILE. RECIVED MESSAGE TO CALL RAJ CHOPRA, 716-480-2125. RETURNED MESSAGE ADVISING THAT REPORT WAS OVERDUE. 02/04/10 RMC/FILE. NO RESPONSE. CALLED ROJ CHOPRA. PREOXIDE WAS NOT PUT IN AS THEY FAILED TO BE ABLE TO NEGOTIATE A DEAL IN TIME. RMC REQUESTED THE WELLS BE SAMPLED ASAP. DUE 2/28/10 03/03/10 RMC/FILE. NO GW REPORT LETTER. RESPONSE DUE 3/15/10. 03/17/10 RMC/FILE. RECEIVED GW SAMPLE RESULTS SIGNIFICANT EXCEEDANCES IN WELL PREVIOUS SIGNIFICANT SOIL EXCEEDANCES IN SOIL OVER MAJORITY OF THE NORTH AND WEST SIDES. NOTE THAT REMEDIATION OPTIONS ARE BEING LOOKED AT. THEY HAVE YET TO IMPLEMENT THE 3/09 PLAN AGREED UPON. RMC LEFT MESSAGE FOR RAJ CHOPRA AND DISCUSSED WITH DAN RANDHEWA THAT RAP IMPLEMENTATION OVER DUE. WORK STARTED OR LEGAL BY 3/30/10. 05/03/10 RMC/ROJ CHOPRA/PHONE. ORC WAS PUT IN ABOUT 4/1/10. DID NOT CALL AND ADVISED OF WORK WILL SAMPLE AGAIN AT THE END OF THE MONTH. REPORT DUE 7/30/10. 05/18/11 RMC/FILE. NO RESPONSE FROM CALLS TO OWNERS OR CONSULTANT. CALLED ROJ CHOPRA, HE HAS NOT BEEN AUTHORIZED TO DO FURTHER WORK. CALLED ASSESSOR, NOW NAMED 733 NIAGARA FALLS BOULEVARD INC, AT 71 SWANSON TERRACE WILLIAMSVILLE NY. CALLED DAN RANDEHAWA, HE ADVISED HE STILL OWNS THE PROPERTY. RMC ADVISED THAT DEC HAS MADE NUMEROUS ATTEMPTS TO GET REPORT AND FAILURE SUPPLY REPORT IN 10 DAYS WILL RESULT IN LEGAL REFERRAL. 05/27/11 RMC/SITE. 6 DRUMS CUTTINGS AND/OR PURGE WATER REMAIN ON SITE. WELLS APPEAR TO HAVE NOT BEEN OPENED FOR SAMPLING IN A LONG TIME. 06/02/11 RMC/FILE. DRAFD LEGAL REFERRAL. 10/20/11 GPS: DISCUSSED WITH OGC ATTORNEY. SENT LETTER & ORDER TO RP IN AUGUST. RESPONDENT CONTACTED OGC IN SEPTEMBER AND WAS TOLD ATHONY PARLATO WAS REPRESENTING THEM. OGC TALKED TO PARLETO ON OCT 12TH AND WAS TOLD HE WOULD NEED TO DISCUSS WITH CLIENT AND CONTRACTOR. WAITING FOR RESPONSE BACK. 01/13/12 RMC/FILE. TALED WITH JIM ALLEN, PREVIOUS OWNERS ATTORNEY, HE AGAIN ADVISED THAT PROPERTY WAS SOLD AND CONTAMINATION WAS FULLY DISCLOSED. THE PROPERTY WAS DISCOUNTED BECAUSE OF THE CONTAMINATION. ADVISED DAVE STEVER. 02/02/12 RMC/DAVE STEVER/MEETING. NO CHANGE. UPDATE 6/1/12. 04/19/12 RMC/SITE. NO CHANGE FROM LAST VISIT, 5/27/11. 6 DRUMS ON SITE. ONE TIPPED OVER. 04/21/12 RMC/FILE. HAD HEARING WITH PRPS, STEVER, AND ALJ. RMC WAS PROVIDED SAMPLE ROUND OF THREE WELLS, LOCATIONS NOT GIVEN. RESULTS STILL IN THE ORDER OF 500 TO 5000 TIMES THE GW STANDARDS. NO SOIL ANALYSIS PROVIDED. RMC AGAIN ADVISED THAT PEROXIDE INJECTIONS, UNDER THE PROGRAM PROPOSED, HAVE LITTLE CHANCE OF DECONTAMINATING THE SITE. DISCUSSED OPTIONS. PRPS TO GET AN ATTORNEY, HAVE CONSULTANT CONTACT RMC FOR DISCUSSION ON REMIDIAL NEEDS, AND MEET BACK AGAIN 6/14/12. 03/05/13 RMC/FILE. RECEIVED SIGNED ROE FROM LEGAL. 03/12/13 RMC/FILE DISCUSSED SITE W/GS WHO DISCUSSED WITH ALBANY. TO USE SPILL FUND MONEY AND EMPIRE GEO. 03/13/13 RMC/FILE. DID PIN PAPER WORK, E-DOCED FILE SENT ELECTRONIC COPY TO EMPIRE GEO. 03/15/13 RMC/FILE. TALKED WITH DAVE STEINER, EMPIRE. THEY ARE PLANNING ON PROBING 3/20 FOR DISPOSAL SAMPLES. CALLED DANNY AT 400-1680 AND ADVISED. HE IS PLANNING ON BEING ON SITE ANYWAY THAT DAY. 03/29/13 RMC/FILE. RECEIVED DISPOSAL SAMPLE RESULTS. ALL NON HAZ. 05/03/13 RMC/FILE. CONTRACTOR STARTING PROJECT TODAY. 05/06/13 RMC/SITE. EXCAVATING FOR THE SECOND DAY. 4 TRUCKS ON TODAY. FINDING STRONG CONTAMINATION. SOME 3 INCH PRODUCT PIPES. 05/15/13 RMC/FILE INSPECTED SITE SEVERAL TIMES THIS AND LAST WEEK. EXCAVATION CONTINUES. FINDING CONTAMINATION AS EXPECTED. EXCAVATION SHOULD END TOMORROW. 05/16/13 RMC/SITE. EXCAVATION WORK COMPLETED. HAVE EXCAVATED ALL ACCESSIBLE IMPACTED SOILS KNOWN. STONE AND GRADING TO BE COMPLETED BY TOMORROW. REPORT DUE 6/30/13. 01/16/14 RMC/FILE. RECEIVED EMPIRE GEO REMEDIAL REPORT DATED 09/20/13. EXCAVATED ALL

Map ID
Direction
Distance
Elevation

MAP FINDINGS

Site

Database(s)

EDR ID Number
EPA ID Number

AF AUTOMOTIVE (Continued)

S106866955

2128 TONS IMPACTED SOIL. CONTAMINATED SOIL, NOT ACCESSIBLE, WAS LEFT BEHIND AROUND THE BUILDING, ALONG NIAGARA FALLS BLVD, AND AT UTILITIES. 20 POST EXCAVATION SIDEWALL SAMPLES TAKEN WITH SIX SHOWING CP51 EXCEEDANCES. 8 BOTTOM SAMPLES TAKEN WITH NO CP51 EXCEEDANCE. THE SAMPLE EXCEEDANCES ARE MINOR EXCEPT AT SAMPLES W4 ALONG THE BUILDINGS NORTH SIDE AND W16 ADJACENT TO UTILITIES AND NIAGARA FALLS BLVD. SITE TO HAVE NO FURTHER ACTION AT THIS TIME. LETTER, ISR DRAFTED, INACTIVE. "

Remarks: "FOUND PETROLEUM CONTAMINATION WHILE DOING GEOPROBE FOR POTENTIAL SALE, RESULTS WILL BE FAXED OVER."

All Materials:

Site ID: 338209
Operable Unit ID: 1100168
Operable Unit: 01
Material ID: 580421
Material Code: 0066A
Material Name: unknown petroleum
Case No.: Not reported
Material FA: Petroleum
Quantity: Not reported
Units: G
Recovered: Not reported
Oxygenate: Not reported

AC118
East
< 1/8
0.021 mi.
111 ft.
CARUBA COLLISON
1167 NIAGARA FALLS BLVD
AMHERST, NY
Site 1 of 2 in cluster AC

NY Spills **S103036539**
N/A

Actual:
591 ft.

Focus Map:
6

SPILLS:
Spill Number/Closed Date: 9713614 / 1998-03-09
Facility ID: 9713614
Facility Type: ER
DER Facility ID: 221972
Site ID: 272765
DEC Region: 9
Spill Cause: Deliberate
Spill Class: E6
SWIS: 1522
Spill Date: 1998-03-01
Investigator: COOKE
Referred To: Not reported
Reported to Dept: 1998-03-06
CID: 999
Water Affected: Not reported
Spill Source: Commercial/Industrial
Spill Notifier: Citizen
Cleanup Ceased: Not reported
Cleanup Meets Std: True
Last Inspection: 1998-03-09
Recommended Penalty: False
UST Trust: False
Remediation Phase: 0
Date Entered In Computer: 1998-03-09
Spill Record Last Update: 1998-03-23

Map ID
Direction
Distance
Elevation

MAP FINDINGS

Site

Database(s)

EDR ID Number
EPA ID Number

CARUBA COLLISION (Continued)

S103036539

Spiller Name: Not reported
Spiller Company: NONE
Spiller Address: Not reported
Spiller Company: 001
Contact Name: JOE CARUBBA
DEC Memo: "Prior to Sept, 2004 data translation this spill Lead_DEC Field was JDC 3/9/98: JDC ON SITE AND MET WITH JOE CARUBBA, INSPECTED SITE AND FOUND NO EVIDENCE OF SPILLING TO FLOOR DRAINS. ALL DRAINS SPILL TO OIL WATER SEPARATOR WHICH IS CLEANED OUT ANNUALLY. ALL SOLVENTS AND WASTE PAINTS ARE COLLECTED AND RECYCLED THROUGH MATERIAL VENDERS. AUTO MAINTENANCE IS NOT PERFORMED AS PART OF THEIR BUSINESS, JUST BODY WORK. BASED ON SITE INSPECTION AND INTERVIEW WITH MR CARUBBA, NO FURTHER ACTION IS REQUIRED."
Remarks: "ALLEGED DUMPING OF WASTE OILS & ANTI-FREEZE TO FLOOR DRAINS. REPORT REFERRED TO SPILLS BY BECI UNIT"

All Materials:

Site ID: 272765
Operable Unit ID: 1059576
Operable Unit: 01
Material ID: 324619
Material Code: 0022
Material Name: waste oil/used oil
Case No.: Not reported
Material FA: Petroleum
Quantity: .00
Units: G
Recovered: .00
Oxygenate: Not reported

Site ID: 272765
Operable Unit ID: 1059576
Operable Unit: 01
Material ID: 324620
Material Code: 0043A
Material Name: antifreeze
Case No.: Not reported
Material FA: Other
Quantity: .00
Units: G
Recovered: .00
Oxygenate: Not reported

AC119
East
< 1/8
0.021 mi.
111 ft.
CARUBBA COLLISION, INC.
1167 NIAGARA FALLS BLVD
AMHERST, NY 14226
Site 2 of 2 in cluster AC

RCRA-CESQG **1000424068**
NY MANIFEST **NYD022673313**

Actual: RCRA-CESQG:
591 ft. Date form received by agency: 01/01/2007
Focus Map: Facility name: CARUBBA COLLISION, INC.
6 Facility address: 1167 NIAGARA FALLS BLVD
AMHERST, NY 14226
EPA ID: NYD022673313
Mailing address: NIAGARA FALLS BLVD
AMHERST, NY 14226

Map ID
Direction
Distance
Elevation

MAP FINDINGS

Site

Database(s)

EDR ID Number
EPA ID Number

CARUBBA COLLISION, INC. (Continued)

1000424068

Contact: SAM CARUBBA
Contact address: NIAGARA FALLS BLVD
AMHERST, NY 14226
Contact country: US
Contact telephone: 716-834-0466
Contact email: Not reported
EPA Region: 02
Land type: Facility is not located on Indian land. Additional information is not known.
Classification: Conditionally Exempt Small Quantity Generator
Description: Handler: generates 100 kg or less of hazardous waste per calendar month, and accumulates 1000 kg or less of hazardous waste at any time; or generates 1 kg or less of acutely hazardous waste per calendar month, and accumulates at any time: 1 kg or less of acutely hazardous waste; or 100 kg or less of any residue or contaminated soil, waste or other debris resulting from the cleanup of a spill, into or on any land or water, of acutely hazardous waste; or generates 100 kg or less of any residue or contaminated soil, waste or other debris resulting from the cleanup of a spill, into or on any land or water, of acutely hazardous waste during any calendar month, and accumulates at any time: 1 kg or less of acutely hazardous waste; or 100 kg or less of any residue or contaminated soil, waste or other debris resulting from the cleanup of a spill, into or on any land or water, of acutely hazardous waste

Owner/Operator Summary:

Owner/operator name: ANTHONY CARUBBA
Owner/operator address: NOT REQUIRED
NOT REQUIRED, WY 99999
Owner/operator country: US
Owner/operator telephone: 212-555-1212
Owner/operator email: Not reported
Owner/operator fax: Not reported
Owner/operator extension: Not reported
Legal status: Private
Owner/Operator Type: Owner
Owner/Op start date: Not reported
Owner/Op end date: Not reported

Owner/operator name: ANTHONY CARUBBA
Owner/operator address: NOT REQUIRED
NOT REQUIRED, WY 99999
Owner/operator country: US
Owner/operator telephone: 212-555-1212
Owner/operator email: Not reported
Owner/operator fax: Not reported
Owner/operator extension: Not reported
Legal status: Private
Owner/Operator Type: Operator
Owner/Op start date: Not reported
Owner/Op end date: Not reported

Handler Activities Summary:

U.S. importer of hazardous waste: No
Mixed waste (haz. and radioactive): No
Recycler of hazardous waste: No
Transporter of hazardous waste: No

Map ID
Direction
Distance
Elevation

MAP FINDINGS

Site

Database(s)

EDR ID Number
EPA ID Number

CARUBBA COLLISION, INC. (Continued)

1000424068

Treater, storer or disposer of HW: No
Underground injection activity: No
On-site burner exemption: No
Furnace exemption: No
Used oil fuel burner: No
Used oil processor: No
Used oil refiner: No
Used oil fuel marketer to burner: No
Used oil Specification marketer: No
Used oil transfer facility: No
Used oil transporter: No

Historical Generators:

Date form received by agency: 01/01/2006
Site name: CARUBBA COLLISION, INC.
Classification: Conditionally Exempt Small Quantity Generator

Date form received by agency: 03/02/1994
Site name: CARUBBA COLLISION
Classification: Large Quantity Generator

Date form received by agency: 02/25/1992
Site name: CARUBBA COLL
Classification: Large Quantity Generator

Date form received by agency: 06/09/1986
Site name: CARUBBA COLLISION, INC.
Classification: Small Quantity Generator

Facility Has Received Notices of Violations:

Regulation violated: Not reported
Area of violation: Generators - General
Date violation determined: 06/23/1994
Date achieved compliance: 07/27/1994
Violation lead agency: State
Enforcement action: WRITTEN INFORMAL
Enforcement action date: 06/23/1994
Enf. disposition status: Not reported
Enf. disp. status date: Not reported
Enforcement lead agency: State
Proposed penalty amount: Not reported
Final penalty amount: Not reported
Paid penalty amount: Not reported

Evaluation Action Summary:

Evaluation date: 08/09/2002
Evaluation: COMPLIANCE EVALUATION INSPECTION ON-SITE
Area of violation: Not reported
Date achieved compliance: Not reported
Evaluation lead agency: State

Evaluation date: 06/17/1994
Evaluation: COMPLIANCE EVALUATION INSPECTION ON-SITE
Area of violation: Generators - General
Date achieved compliance: 07/27/1994
Evaluation lead agency: State

Map ID
Direction
Distance
Elevation

MAP FINDINGS

Site

Database(s)

EDR ID Number
EPA ID Number

CARUBBA COLLISION, INC. (Continued)

1000424068

NY MANIFEST:

Country: USA
EPA ID: NYD022673313
Facility Status: Not reported
Location Address 1: 1167 NIAGARA FALLS BLVD
Code: BP
Location Address 2: Not reported
Total Tanks: Not reported
Location City: AMHERST
Location State: NY
Location Zip: 14226
Location Zip 4: Not reported

NY MANIFEST:

EPAID: NYD022673313
Mailing Name: CARUBBA COLLISION INCORPORATED
Mailing Contact: CARUBBA COLLISION INCORPORATED
Mailing Address 1: 1500 NIAGARA FALLS BLVD
Mailing Address 2: Not reported
Mailing City: TONAWANDA
Mailing State: NY
Mailing Zip: 14150
Mailing Zip 4: Not reported
Mailing Country: USA
Mailing Phone: 7168340466

NY MANIFEST:

Document ID: ILA1521706
Manifest Status: Not reported
seq: Not reported
Year: 2004
Trans1 State ID: UPW151288
Trans2 State ID: Not reported
Generator Ship Date: 12/01/2004
Trans1 Recv Date: 12/01/2004
Trans2 Recv Date: 12/23/2004
TSD Site Recv Date: 12/30/2004
Part A Recv Date: Not reported
Part B Recv Date: Not reported
Generator EPA ID: NYD022673313
Trans1 EPA ID: TXR000050930
Trans2 EPA ID: Not reported
TSDF ID 1: ILD980613
TSDF ID 2: Not reported
Manifest Tracking Number: Not reported
Import Indicator: Not reported
Export Indicator: Not reported
Discr Quantity Indicator: Not reported
Discr Type Indicator: Not reported
Discr Residue Indicator: Not reported
Discr Partial Reject Indicator: Not reported
Discr Full Reject Indicator: Not reported
Manifest Ref Number: Not reported
Alt Facility RCRA ID: Not reported
Alt Facility Sign Date: Not reported
MGMT Method Type Code: Not reported
Waste Code: F005 - UNKNOWN

Map ID
Direction
Distance
Elevation

MAP FINDINGS

Site

Database(s)

EDR ID Number
EPA ID Number

CARUBBA COLLISION, INC. (Continued)

1000424068

Waste Code: Not reported
Waste Code: Not reported
Waste Code: Not reported
Waste Code: Not reported
Waste Code: Not reported
Quantity: 00035
Units: P - Pounds
Number of Containers: 001
Container Type: DM - Metal drums, barrels
Handling Method: R Material recovery of more than 75 percent of the total material.
Specific Gravity: 01.00

[Click this hyperlink](#) while viewing on your computer to access
-1 additional NY MANIFEST: record(s) in the EDR Site Report.

120
East
< 1/8
0.021 mi.
113 ft.

PROULX RESIDENCE
383 NIAGARA FALLS BLVD
AMHERST, NY

NY Spills S102174779
N/A

Actual:
608 ft.
Focus Map:
8

SPILLS:
Spill Number/Closed Date: 9206098 / 1992-09-29
Facility ID: 9206098
Facility Type: ER
DER Facility ID: 217458
Site ID: 266963
DEC Region: 9
Spill Cause: Unknown
Spill Class: E6
SWIS: 1522
Spill Date: 1992-08-01
Investigator: SORGI
Referred To: Not reported
Reported to Dept: 1992-08-26
CID: Not reported
Water Affected: Not reported
Spill Source: Private Dwelling
Spill Notifier: Affected Persons
Cleanup Ceased: 1992-08-26
Cleanup Meets Std: True
Last Inspection: 1992-08-26
Recommended Penalty: False
UST Trust: False
Remediation Phase: 0
Date Entered In Computer: 1992-08-27
Spill Record Last Update: 1992-10-13
Spiller Name: Not reported
Spiller Company: NONE
Spiller Address: Not reported
Spiller Company: 999
Contact Name: Not reported
DEC Memo: "Prior to Sept, 2004 data translation this spill Lead_DEC Field was
MJS 08/26/92: MJS SITE INSPECT. STAINED AREA IS 2' X 3'. HAS NO
PETROLEUM ODOR. POSSIBLE BROKEN DRAIN TILE IN THIS AREA. BLACK
MATERIAL LOOKS TO BE SAME AS BLACK COATING ON TRANSFORMER POLE.
09/29/92: MJS - NO PETROLEUM CONTAMINATION. NO FURTHER ACTION

Map ID
Direction
Distance
Elevation

MAP FINDINGS

Site

Database(s)

EDR ID Number
EPA ID Number

PROULX RESIDENCE (Continued)

S102174779

Remarks: NECESSARY BY SPILL UNIT. "
"CALLER HAS NOTICED OILY BLACK STAINING ON LAWN"

All Materials:

Site ID: 266963
Operable Unit ID: 969852
Operable Unit: 01
Material ID: 410277
Material Code: 0066A
Material Name: unknown petroleum
Case No.: Not reported
Material FA: Petroleum
Quantity: .00
Units: Not reported
Recovered: .00
Oxygenate: Not reported

H121 NOCO
South 4265 MAPLE ROAD
< 1/8 AMHERST, NY 14226
0.023 mi.
120 ft. Site 2 of 5 in cluster H

NY Spills U003317675
N/A

Actual:
594 ft.

Focus Map:
7

SPILLS:

Spill Number/Closed Date: 0751262 / 2012-08-03
Facility ID: 0751262
Facility Type: ER
DER Facility ID: 341082
Site ID: 391458
DEC Region: 9
Spill Cause: Equipment Failure
Spill Class: B3
SWIS: 1522
Spill Date: 2007-12-26
Investigator: rmcrosse
Referred To: Not reported
Reported to Dept: 2007-12-26
CID: Not reported
Water Affected: Not reported
Spill Source: Gasoline Station or other PBS Facility
Spill Notifier: Responsible Party
Cleanup Ceased: Not reported
Cleanup Meets Std: False
Last Inspection: 2011-08-26
Recommended Penalty: False
UST Trust: Not reported
Remediation Phase: 0
Date Entered In Computer: 2007-12-26
Spill Record Last Update: 2012-08-03
Spiller Name: Not reported
Spiller Company: NOCO ENERGY CORPORATION
Spiller Address: 700 GRAND ISLAND BLVD
Spiller Company: 999
Contact Name: MIKE YOUNT
DEC Memo: "12/27/07 RMC/SITE. KEVIN FROM PRIME TIME SERVICES ON SITE. THEY ARE CUTTING TRENCHES IN AREA OF THE PUMP ISLANDS IN ORDER TO INSTALL NEW PIPING. THE OPEN TRENCH TO THE NORTH IS THE LENGTH OF THE PAD ABOUT 3

Map ID
Direction
Distance
Elevation

MAP FINDINGS

Site

Database(s)

EDR ID Number
EPA ID Number

NOCO (Continued)

U003317675

FOOT DEEP AND 4 FOOT WIDE. ALL SIDED CHECKED HAVE STRONG PETROLEUM TYPE ODORS. RMC DISCUSSED WITH SAC AND PUT A CALL INTO MIKE YOUNT AT 479-7932. 12/27/07 RMC/MIKE YOUNT/PHONE. HE WILL INSTRUCT CONTRACTOR TO REMOVE ALL THE CONTAMINATION THAT CAN BE SEEN AND SMELLED AND TEST. RMC TO REINSPECT. UPDATE 1/10/08. 12/28/07 RMC/MIKE LESAKOWSKI, BENCHMARK 716-818-3954/PHONE. BROCK GREEN WILL BE NO SITE. PLAN ON EXCAVATING TO THE SIDE WALK AND BUILDING. IF CAN DIG OUT OF IT WILL DO BORINGS AND REVISIT IF NECESSARY. UPDATE 1/10/08, 12/31/07 RMC/BROCK GREEN, 225-3314/SITE. REMEDIAL EXCAVATION STARTED, REMOVED TO THE SIDEWALK TO 6 TO 8 FEET. EXCAVATION WILL CONTINUE FOR SEVERAL MORE DAYS. SAMPLES TAKEN, UPDATE 1/10/08. 12/31/07 RMC/BROCK GREEN/PHONE. WILL TAKE 3 BOTTOM SAMPLES AND 6 SIDEWALL WALL SAMPLES IN THE AREA OF THE ISLAND. UPDATE 1/10/08. 01/29/08 RMC/FILE. MIKE YOUNT/PHONE. RECEIVED EXCAVATION REPORT, 1114 TONS IMPACTED SOIL REMOVED TO BIOCELL ON RIVER ROAD. POST EXCAVATION SAMPLE RESULTS SHOW FURTHER ASSESSMENT NEEDED, DISCUSSED WITH MIKE YOUNT. HE WILL HIRE A COMPANY TO DO AN ASSESSMENT, UPDATE 3/30/08. 08/05/08 RMC/FILE. NO ASSESSMENT RECEIVED. LETTER. RESPONSE DUE 8/30/08. 08/27/08 RMC/MIKE LESAKOWSKI, BENCHMARK, 856-0597. REPORT WILL BE SENT. DUE 9/15/08. 09/12/08 RMC/FILE. REVIEWED BENCHMARK REPORT. TWO WELLS INSTALLED BOTH SHOW EXCEEDANCES. SOIL TESTS AND BORING LOGS INDICATE THE NEED FOR REMEDIATION. CALLED AND LEFT MESSAGE FOR MIKE YOUNT, CALL DUE 9/30/08. 11/07/08 RMC/FILE. NO RESPONSE. PRP LETTER. PLAN AND SCHEDULE DUE 11/29/08. 12/22/08 RMC/FILE. REVIEWED REPORT RECEIVED 12/11/08. EXCAVATION REQUIRED BETWEEN ISLAND PAD AND SWEETHOME. PRP WANTS TO DO WORK IN CONJUNCTION WITH 2010 ROAD PROJECT. DISCUSSED WITH SAC. OK AS LONG AS THEY DO QUARTERLY MONITORING. LEFT MESSAGE FOR MIKE LESAKOWSKI, BENCHMARK, 856-0583 ADVISING SUCH, GW REPORT DUE 1/30/09. 01/08/09 RMC/MIKE LESAKOWSKI/PHONE. DISCUSSED WELLS. WILL INSTALL 3 AND DO QUARTERLEY MONITORING. ALSO WILL GET CONTACT FOR ROAD PROJECT. UPDATE 3/30/09. 03/23/09 RMC/FILE. RECEIVED QUARTLY GW REPORT. NEXT ROUND DUE 6/30/09. 06/02/09 RMC/FILE. REVIEWED GW REPORT RECEIVED 5/29/09. LEVELS EXCEED TOGS BUT GENERALLY LOWER. FURTHER EXCAVATION PLANNED SPRING 10. NEXT GW SAMPLE EVENT REPORT DUE 11/30/09. 08/20/09 RMC/FILE. RECEIVED GW MONITORING REPORT. LEVELS HIGHER. FURTHER EXCAVATION PLANNED FOR SPRING 2010. NEXT ROUND DUE 1/1/10 02/23/10 NO RESULTS LETTER. DUE 3/15/10 03/02/10 RMC/FILE. RECEIVED TWO QUARTERS OF MW SAMPLE DATE. EXCEEDANCES CONTINUE. EXCAVATION PLAN DUE 5/1/10. 09/01/10 RMC/FILE. LEFT MESSAGE FOR MIKE YOUNT REQUESTING REPORT. DUE 9/15. 10/26/10 RMC/FILE. LEFT ANOTHER MESSAGE FOR MIKE YOUNT REQUESTING A MEETING TO WORK OUT DETAILS OF A STIP. CALL DUE 11/1/10 04/04/11 RMC/FILE. REPORT RECEIVED. EXCEEDANCES CONTINUE. 04/28/11 RMC/FILE. NOCO ADVISED THAT EXCAVATION WILL BE DONE IN 9 OF 11. UPDATE 9/1/11 8/25/11: SAC INSPECT SITE. MET W/PAUL WERTHMAN JR. EXCAVATION HAS BEGUN. RED CLAY OBSERVED. THERE WAS A VEIN OF GRAVEL THAT WAS OBSERVED WHERE THERE WAS STAINING AND PRODUCT WAS LEACHING FROM IT. EXCAVATION WENT TO ABOUT 6 FT. WORK WILL CONTINUE INTO TOMORROW. 8/26/11: SAC INSPECT SITE. MET W/MIKE YOUNT AND PAUL WERTHMAN JR. EXCAVATION IS CONTINUING. PER MR. WERTHMAN, EXCAVATION AT DEEPEST POINT IS 6.5 FT AND STEPPED UP IN THE EAST DIRECTION TO ABOUT 4 FT. EXCAVATION IS LIMITED ON SOUTH IDE DUE TO WATER LINE SEWRE LINE AND TANKS. CANNOT GO ANY FURTHER IN THE WEST DIRECTION DUE TO CANOPY/PUMP ISLANDS AND IT'S CLOSE TO THE 1ST EXCAVATION WHERE CONTAMINATED SOIL WAS REMOVED. BOTTOM SAMPLES ARE UNDER 2 ppm ON THE PID METER AND 13 ppm ON THE PID METER FOR THE EAST WALL SAMPLES. SLIGHT SHEEN ON WATER IN EXCAVATION FROM VEIN OF GRAVEL THAT COULD NOT BE REMOVED FURTHER IN THE WEST DIRECTION. THEY

Map ID
Direction
Distance
Elevation

MAP FINDINGS

Site

Database(s)

EDR ID Number
EPA ID Number

NOCO (Continued)

U003317675

ANTICIPATE COMPLETING EXCAVATION TODAY AND BACKFILLING ON MONDAY, 8/29. SAC INSPECT SITE LATE IN THE AFTERNOON. NO ONE AT THE SITE. EXCAVATION APPEARS TO BE COMPLETED AS IT EXTENDS NEAR THE DRIVEWAY ENTRANCE ON MAPLE ROAD. CLAY BOTTOM AND SIDES OBSERVED. 8/29/11:SAC INSPECT SITE. MET W/MIKE YOUNT AND PAUL WERTHMAN JR. EXCAVATION WAS COMPLETED AND THEY ARE IN THE PROCESS OF BACKFILLING. MR. WERTHMAN SAID PID METER READINGS WERE LOW CONFIRMING COMPLETION OF THE SIDE WALLS AND BOTTOM. ALSO, THEY WERE LIMITED TO THE NORTH BASED ON THE SEWER LINE THAT RAN NEAR THE EXCAVATION. EXCAVATION APPEARS TO BE MAINLY CLAY. SMALL AMOUNT OF PRODUCT RAN BACK INTO THE HOLE FROM THE SMALL LAYER OF PEA STONE IN THE SOUTHWEST CORNER OF EXCAVATION. THEY CANNOT REMOVE THIS ANY FURTHER BECAUSE OF THE PROXIMITY TO THE CAONPY/PUMP ISLANDS AND THIS NEAR THE OLD EXCAVATION. 02/02/12 RMC/FILE. CALLED MIKE YOUNT, BENCHMARK, 856-0599. REQUESTED REPORT, DUE 2/29/12 03/08/12 RMC/FILE. REVIEWED TURNKEY REPORT DATED 11/11. EXCAVATED A TOTAL OF 1846 TONS IMPACTED SOIL, (732 IN 2011 AND 1114 IN 2008). POST EXCAVATION SAMPLES SHOW THAT ALL THE BOTTOM SAMPLES MEET CP51. EXCEEDANCES IN SEVERAL SIDEWALL SAMPLES. MOST SIGNIFICANT IS SAMPLES TAKEN BETWEEN THE 2008 AND 2011 EXCAVATIONS. LEFT 6 FOOT +/- STRIP BETWEEN THE TO SO AS TO AVOID COLLAPSE OF PREVIOUS BACKFILL THAT WOULD DAMAGE INSTALLED EQUIPMENT. ALSO EXCEEDANCES ALONG THE SOUTH SIDE WALL. COULD NOT DIG ANY CLOSER TO THE ROAD. CALLED MIKE YOUNT AND REQUESTED PAPER COPY OF RAW DATA AND DISPOSAL RECEIPTS AND A TABLE CORRECTING A FEW ERRORS NOTED. UPDATE 3/30/12. 04/25/12 RMC/FILE. RECEIVED DOCUMENTS AND CORRECTED TABLE AS REQUESTED. SEE 3/8/12 ENTRY. SENT TO MANAGEMENT FOR REVIEW. 05/01/12 RMC/FILE SAC WOULD LIKE SOME ADDITIONAL MONITORING. 6/22/12:SAC TELECON MIKE YOUNT - BENCHMARK/TURNKEY. MR. YOUNT SAID HE WILL CONTACT TOM WOELFLE FROM DDS ENVIRONMENTAL TO INSTALL THE ADDITIONAL GEOPROBE/BORING. 08/03/12 RMC/FILE. REVIEWED ADDITIONAL INVESTIGATION REPORT REQUESTED. 4 BORINGS, ONE SAMPLE COLLECTED FROM AREA WITH HIGHEST PID READING IN BORING 3. MET CP51. NO FURTHER ACTION REQUIRED AT THIS TIME. LETTER INACTIVE."

Remarks: "CONTAMINATION FOUND WHILE UPGRADING THE PUMP ISLAND. NO MWS ON THE SITE. BENCHMARK ENV. WILL STOCKPILE."

All Materials:

Site ID: 391458
Operable Unit ID: 1148511
Operable Unit: 01
Material ID: 2138994
Material Code: 0009
Material Name: gasoline
Case No.: Not reported
Material FA: Petroleum
Quantity: Not reported
Units: G
Recovered: Not reported
Oxygenate: Not reported

Map ID
Direction
Distance
Elevation

MAP FINDINGS

Site

Database(s)

EDR ID Number
EPA ID Number

H122
South
< 1/8
0.023 mi.
120 ft.
DUKARMS SERVICE
4265 MAPLE RD
WILLIAMSVILLE, NY 14226
Site 3 of 5 in cluster H

EDR Hist Auto **1020747550**
N/A

Actual: EDR Hist Auto
594 ft.

Focus Map:
7

Year:	Name:	Type:
1982	DUKARMS SERVICE	Gasoline Service Stations
1983	DUKARMS SERVICE	Gasoline Service Stations
1985	DUKARMS SERVICE	Gasoline Service Stations
1986	DUKARMS SERVICE	Gasoline Service Stations
1987	DUKARMS SERVICE	Gasoline Service Stations
1988	DUKARMS SERVICE	Gasoline Service Stations
1989	DUKARMS SERVICE	Gasoline Service Stations

H123
South
< 1/8
0.023 mi.
120 ft.
NOCO EXPRESS S-24
4265 MAPLE ROAD
AMHERST, NY 14226
Site 4 of 5 in cluster H

NY UST **U004159945**
N/A

Actual:
594 ft.

UST:
Id/Status: 9-119938 / Active
Program Type: PBS
Region: STATE
DEC Region: 9
Expiration Date: 08/24/2022
UTM X: 189780.79307
UTM Y: 4766793.94791
Site Type: Retail Gasoline Sales

Focus Map:
7

Affiliation Records:
Site Id: 52774
Affiliation Type: Facility Owner
Company Name: NOCO EXPRESS PROPERTIES LLC
Contact Type: VP OF ENVIRONMENTAL HEALTH & SAFETY
Contact Name: TOM ANDERSON
Address1: 2440 SHERIDAN DRIVE
Address2: Not reported
City: TONAWANDA
State: NY
Zip Code: 14150
Country Code: 001
Phone: (800) 500-6626
EMail: Not reported
Fax Number: Not reported
Modified By: AESKALSK
Date Last Modified: 2016-09-21

Site Id: 52774
Affiliation Type: Mail Contact
Company Name: NOCO ENERGY CORP
Contact Type: Not reported
Contact Name: TOM ANDERSON
Address1: 2440 SHERIDAN DRIVE
Address2: Not reported
City: TONAWANDA
State: NY

Map ID
Direction
Distance
Elevation

MAP FINDINGS

Site

Database(s)

EDR ID Number
EPA ID Number

NOCO EXPRESS S-24 (Continued)

U004159945

Zip Code: 14150
Country Code: 001
Phone: (716) 504-3319
EMail: TANDERSON@NOCO.COM
Fax Number: Not reported
Modified By: SRMCDONN
Date Last Modified: 2016-10-26

Site Id: 52774
Affiliation Type: Facility Operator
Company Name: NOCO EXPRESS S-24
Contact Type: Not reported
Contact Name: RAMON CRUZ
Address1: Not reported
Address2: Not reported
City: Not reported
State: NN
Zip Code: Not reported
Country Code: 001
Phone: (716) 837-8479
EMail: Not reported
Fax Number: Not reported
Modified By: AESKALSK
Date Last Modified: 2017-11-01

Site Id: 52774
Affiliation Type: Emergency Contact
Company Name: NOCO EXPRESS PROPERTIES LLC
Contact Type: Not reported
Contact Name: TOM ANDERSON
Address1: Not reported
Address2: Not reported
City: Not reported
State: NN
Zip Code: Not reported
Country Code: 999
Phone: (716) 353-3096
EMail: Not reported
Fax Number: Not reported
Modified By: SJWALSH
Date Last Modified: 2016-10-12

Tank Info:

Tank Number: 1
Tank ID: 177275
Tank Status: In Service
Material Name: In Service
Capacity Gallons: 12000
Install Date: 11/01/1997
Date Tank Closed: Not reported
Registered: True
Tank Location: Underground
Tank Type: NOT DEFINED
Material Code: 2712
Common Name of Substance: Gasoline/Ethanol

Map ID
Direction
Distance
Elevation

MAP FINDINGS

Site

Database(s)

EDR ID Number
EPA ID Number

NOCO EXPRESS S-24 (Continued)

U004159945

Tightness Test Method: NN
Date Test: Not reported
Next Test Date: Not reported
Pipe Model: Not reported
Modified By: AESKALSK
Last Modified: 04/14/2017

Equipment Records:

A00 - Tank Internal Protection - None
K01 - Spill Prevention - Catch Basin
F05 - Pipe External Protection - Jacketed
D11 - Pipe Type - Flexible Piping
G04 - Tank Secondary Containment - Double-Walled (Underground)
B05 - Tank External Protection - Jacketed
H05 - Tank Leak Detection - In-Tank System (ATG)
L07 - Piping Leak Detection - Pressurized Piping Leak Detector
L01 - Piping Leak Detection - Interstitial - Electronic Monitoring
C02 - Pipe Location - Underground/On-ground
I03 - Overfill - Automatic Shut-Off
H01 - Tank Leak Detection - Interstitial - Electronic Monitoring
J01 - Dispenser - Pressurized Dispenser
E04 - Piping Secondary Containment - Double walled UG

Tank Number: 1-A
Tank ID: 177276
Tank Status: Closed - Removed
Material Name: Closed - Removed
Capacity Gallons: 10000
Install Date: 12/01/1969
Date Tank Closed: 11/01/1997
Registered: True
Tank Location: Underground
Tank Type: Steel/carbon steel
Material Code: 0009
Common Name of Substance: Gasoline

Tightness Test Method: 02
Date Test: 01/01/1992
Next Test Date: Not reported
Pipe Model: Not reported
Modified By: TRANSLAT
Last Modified: 04/14/2017

Equipment Records:

A00 - Tank Internal Protection - None
I00 - Overfill - None
H05 - Tank Leak Detection - In-Tank System (ATG)
G00 - Tank Secondary Containment - None
C02 - Pipe Location - Underground/On-ground
F00 - Pipe External Protection - None
J01 - Dispenser - Pressurized Dispenser
B00 - Tank External Protection - None
D02 - Pipe Type - Galvanized Steel

Tank Number: 2
Tank ID: 177277

Map ID
Direction
Distance
Elevation

MAP FINDINGS

Site

Database(s)

EDR ID Number
EPA ID Number

NOCO EXPRESS S-24 (Continued)

U004159945

Tank Status: In Service
Material Name: In Service
Capacity Gallons: 12000
Install Date: 11/01/1997
Date Tank Closed: Not reported
Registered: True
Tank Location: Underground
Tank Type: NOT DEFINED
Material Code: 2712
Common Name of Substance: Gasoline/Ethanol

Tightness Test Method: NN
Date Test: Not reported
Next Test Date: Not reported
Pipe Model: Not reported
Modified By: AESKALSK
Last Modified: 04/14/2017

Equipment Records:

H01 - Tank Leak Detection - Interstitial - Electronic Monitoring
I03 - Overfill - Automatic Shut-Off
K01 - Spill Prevention - Catch Basin
F05 - Pipe External Protection - Jacketed
B05 - Tank External Protection - Jacketed
D11 - Pipe Type - Flexible Piping
G04 - Tank Secondary Containment - Double-Walled (Underground)
H05 - Tank Leak Detection - In-Tank System (ATG)
L07 - Piping Leak Detection - Pressurized Piping Leak Detector
C02 - Pipe Location - Underground/On-ground
L01 - Piping Leak Detection - Interstitial - Electronic Monitoring
A00 - Tank Internal Protection - None
E04 - Piping Secondary Containment - Double walled UG
J01 - Dispenser - Pressurized Dispenser

Tank Number: 2-A
Tank ID: 177278
Tank Status: Closed - Removed
Material Name: Closed - Removed
Capacity Gallons: 10000
Install Date: 12/01/1969
Date Tank Closed: 11/01/1997
Registered: True
Tank Location: Underground
Tank Type: Steel/carbon steel
Material Code: 0009
Common Name of Substance: Gasoline

Tightness Test Method: 02
Date Test: 01/01/1992
Next Test Date: Not reported
Pipe Model: Not reported
Modified By: TRANSLAT
Last Modified: 04/14/2017

Equipment Records:

I00 - Overfill - None
H05 - Tank Leak Detection - In-Tank System (ATG)

Map ID
Direction
Distance
Elevation

MAP FINDINGS

Site

Database(s)

EDR ID Number
EPA ID Number

NOCO EXPRESS S-24 (Continued)

U004159945

C02 - Pipe Location - Underground/On-ground
G00 - Tank Secondary Containment - None
A00 - Tank Internal Protection - None
B00 - Tank External Protection - None
D02 - Pipe Type - Galvanized Steel
F00 - Pipe External Protection - None

Tank Number: 3
Tank ID: 166174
Tank Status: Closed - Removed
Material Name: Closed - Removed
Capacity Gallons: 4000
Install Date: 12/01/1969
Date Tank Closed: 11/01/1997
Registered: True
Tank Location: Underground
Tank Type: Steel/carbon steel
Material Code: 0009
Common Name of Substance: Gasoline

Tightness Test Method: 02
Date Test: 01/01/1992
Next Test Date: Not reported
Pipe Model: Not reported
Modified By: TRANSLAT
Last Modified: 04/14/2017

Equipment Records:

I00 - Overfill - None
H05 - Tank Leak Detection - In-Tank System (ATG)
G00 - Tank Secondary Containment - None
C02 - Pipe Location - Underground/On-ground
A00 - Tank Internal Protection - None
B00 - Tank External Protection - None
D02 - Pipe Type - Galvanized Steel
F00 - Pipe External Protection - None

H124
South
< 1/8
0.023 mi.
120 ft.
NOCO EXPRESS # 24
4265 MAPLE ROAD
AMHERST, NY 14226
Site 5 of 5 in cluster H

FINDS 1014813839
N/A

Actual:
594 ft.
FINDS:

Focus Map:
7
Registry ID: 110043256357

Environmental Interest/Information System

ICIS (Integrated Compliance Information System) is the Integrated Compliance Information System and provides a database that, when complete, will contain integrated Enforcement and Compliance information across most of EPA's programs. The vision for ICIS is to replace EPA's independent databases that contain Enforcement data with a single repository for that information. Currently, ICIS contains all Federal Administrative and Judicial enforcement actions. This information is maintained in ICIS by EPA in the Regional offices and it Headquarters. A future release of ICIS will replace the Permit

Map ID
Direction
Distance
Elevation

MAP FINDINGS

Site

Database(s)

EDR ID Number
EPA ID Number

NOCO EXPRESS # 24 (Continued)

1014813839

Compliance System (PCS) which supports the NPDES and will integrate that information with Federal actions already in the system. ICIS also has the capability to track other activities occurring in the Region that support Compliance and Enforcement programs. These include; Incident Tracking, Compliance Assistance, and Compliance Monitoring.

[Click this hyperlink](#) while viewing on your computer to access additional FINDS: detail in the EDR Site Report.

125
SSE
< 1/8
0.028 mi.
147 ft.

POLE 1038
1038 SWEET HOME ROAD
AMHERST, NY

NY Spills S108130262
N/A

Actual:
594 ft.

Focus Map:
7

SPILLS:

Spill Number/Closed Date: 0605954 / 2006-08-24
Facility ID: 0605954
Facility Type: ER
DER Facility ID: 319112
Site ID: 369227
DEC Region: 9
Spill Cause: Equipment Failure
Spill Class: D4
SWIS: 1522
Spill Date: 2006-08-23
Investigator: RMCROSSE
Referred To: Not reported
Reported to Dept: 2006-08-23
CID: 409
Water Affected: Not reported
Spill Source: Institutional, Educational, Gov., Other
Spill Notifier: Local Agency
Cleanup Ceased: Not reported
Cleanup Meets Std: True
Last Inspection: Not reported
Recommended Penalty: False
UST Trust: False
Remediation Phase: 0
Date Entered In Computer: 2006-08-23
Spill Record Last Update: 2006-08-24
Spiller Name: DAVE SLATTERY
Spiller Company: POLE 1038
Spiller Address: 1038 SWEET HOME ROAD
Spiller Company: 001
Contact Name: DAVE SLATTERY
DEC Memo: "08/24/06 RMC/FILE. MINOR SPILL, PRP REPORTED AS CLEANUP UNDER WAY. NO SPILL ACTION REQUIRED, CLOSE OUT NO PAPER FILE. "
Remarks: "HAS BEEN CONTAINED AND CLEAN UP IN PROCESS."

All Materials:

Site ID: 369227
Operable Unit ID: 1127070
Operable Unit: 01
Material ID: 2116650
Material Code: 0020A
Material Name: transformer oil

Map ID
Direction
Distance
Elevation

MAP FINDINGS

Site

Database(s)

EDR ID Number
EPA ID Number

POLE 1038 (Continued)

S108130262

Case No.: Not reported
Material FA: Petroleum
Quantity: 3.00
Units: G
Recovered: .00
Oxygenate: Not reported

126
East
< 1/8
0.028 mi.
149 ft.

**TN. TONAWANDA PARKS DEPT.
LINCOLN PARK
TONAWANDA, NY**

**NY LTANKS S100154933
N/A**

**Actual:
601 ft.**

**Focus Map:
6**

LTANKS:

Spill Number/Closed Date: 8700016 / 1987-06-02
Facility ID: 8700016
Site ID: 67295
Spill Date: 1987-04-01
Spill Cause: Tank Test Failure
Spill Source: Institutional, Educational, Gov., Other
Spill Class: Not reported
Cleanup Ceased: 1987-06-02
SWIS: 1564
Investigator: ROSS
Referred To: Not reported
Reported to Dept: 1987-04-01
CID: Not reported
Water Affected: Not reported
Spill Notifier: Responsible Party
Last Inspection: 1987-06-02
Recommended Penalty: False
Meets Standard: True
UST Involvement: True
Remediation Phase: 0
Date Entered In Computer: 1987-04-03
Spill Record Last Update: 1987-06-02
Spiller Name: Not reported
Spiller Company: TOWN OF TONAWANDA
Spiller Address: 500 WOODWARD AVENUE
Spiller County: 001
Spiller Contact: Not reported
Spiller Phone: Not reported
Spiller Extention: Not reported
DEC Region: 9
DER Facility ID: 64317
DEC Memo: "Prior to Sept, 2004 data translation this spill Lead_DEC Field was
LQR // : LQR TELCON SPILLER 04/01/87,SPILLER TO ISOLATE LINES AND
TEST. // : LQR SITE INSP. 04/9-10/87,TANK REMOVED,CLEAN UP UNDER
WAY. // : LQR TELCON 04/30/87,SOIL TO BE TESTED. // : RESULTS REC.
05/27/87,JCD SITE INSP. GRAVEL TO BE REUSED IN EXCAVATION. "
Remarks: "2000 GAL TANK .42GPH LEAK RATE."

All TTF:

Facility ID: 8700016
Spill Number: 8700016
Spill Tank Test: 1530684
Site ID: 67295

Map ID
Direction
Distance
Elevation

MAP FINDINGS

Site

Database(s)

EDR ID Number
EPA ID Number

TN. TONAWANDA PARKS DEPT. (Continued)

S100154933

Tank Number: Not reported
Tank Size: 0
Material: 0009
EPA UST: Not reported
UST: Not reported
Cause: Not reported
Source: Not reported
Test Method: 00
Test Method 2: Unknown
Leak Rate: .00
Gross Fail: Not reported
Modified By: Spills
Last Modified Date: Not reported

All Materials:

Site ID: 67295
Operable Unit ID: 905891
Operable Unit: 01
Material ID: 559712
Material Code: 0009
Material Name: gasoline
Case No.: Not reported
Material FA: Petroleum
Quantity: .00
Units: Not reported
Recovered: .00
Oxygenate: Not reported

AD127 GOODYEAR AUTO SERVICE CENTER
West 1280 NIAGARA FALLS BLVD
< 1/8 TONAWANDA, NY 14150
0.029 mi.
153 ft. Site 1 of 2 in cluster AD

RCRA-CESQG 1000194046
NY Spills NYD149982795
FINDS
ECHO
NY MANIFEST

Actual:
587 ft.

RCRA-CESQG:

Focus Map:
6

Date form received by agency: 01/01/2007
Facility name: GOODYEAR AUTO SERVICE CENTER
Facility address: 1280 NIAGARA FALLS BLVD
TONAWANDA, NY 14150
EPA ID: NYD149982795
Mailing address: ELWOOD DAVIS RD SUITE 309
LIVERPOOL, NY 13088
Contact: Not reported
Contact address: ELWOOD DAVIS RD SUITE 309
LIVERPOOL, NY 13088
Contact country: US
Contact telephone: Not reported
Contact email: Not reported
EPA Region: 02
Classification: Conditionally Exempt Small Quantity Generator
Description: Handler: generates 100 kg or less of hazardous waste per calendar month, and accumulates 1000 kg or less of hazardous waste at any time; or generates 1 kg or less of acutely hazardous waste per calendar month, and accumulates at any time: 1 kg or less of acutely hazardous waste; or 100 kg or less of any residue or contaminated soil, waste or other debris resulting from the cleanup of a spill, into or on any

Map ID
Direction
Distance
Elevation

MAP FINDINGS

Site

Database(s)

EDR ID Number
EPA ID Number

GOODYEAR AUTO SERVICE CENTER (Continued)

1000194046

land or water, of acutely hazardous waste; or generates 100 kg or less of any residue or contaminated soil, waste or other debris resulting from the cleanup of a spill, into or on any land or water, of acutely hazardous waste during any calendar month, and accumulates at any time: 1 kg or less of acutely hazardous waste; or 100 kg or less of any residue or contaminated soil, waste or other debris resulting from the cleanup of a spill, into or on any land or water, of acutely hazardous waste

Owner/Operator Summary:

Owner/operator name: GOODYEAR T & R CO
Owner/operator address: NOT REQUIRED
NOT REQUIRED, WY 99999
Owner/operator country: US
Owner/operator telephone: 212-555-1212
Owner/operator email: Not reported
Owner/operator fax: Not reported
Owner/operator extension: Not reported
Legal status: Private
Owner/Operator Type: Owner
Owner/Op start date: Not reported
Owner/Op end date: Not reported

Owner/operator name: GOODYEAR T & R CO
Owner/operator address: NOT REQUIRED
NOT REQUIRED, WY 99999
Owner/operator country: US
Owner/operator telephone: 212-555-1212
Owner/operator email: Not reported
Owner/operator fax: Not reported
Owner/operator extension: Not reported
Legal status: Private
Owner/Operator Type: Operator
Owner/Op start date: Not reported
Owner/Op end date: Not reported

Handler Activities Summary:

U.S. importer of hazardous waste: No
Mixed waste (haz. and radioactive): No
Recycler of hazardous waste: No
Transporter of hazardous waste: No
Treater, storer or disposer of HW: No
Underground injection activity: No
On-site burner exemption: No
Furnace exemption: No
Used oil fuel burner: No
Used oil processor: No
Used oil refiner: No
Used oil fuel marketer to burner: No
Used oil Specification marketer: No
Used oil transfer facility: No
Used oil transporter: No

Historical Generators:

Date form received by agency: 01/01/2006
Site name: GOODYEAR AUTO SERVICE CENTER

Map ID
Direction
Distance
Elevation

MAP FINDINGS

Site

Database(s)

EDR ID Number
EPA ID Number

GOODYEAR AUTO SERVICE CENTER (Continued)

1000194046

Classification: Conditionally Exempt Small Quantity Generator

Date form received by agency: 04/13/1995

Site name: GOODYEAR AUTO SERVICE CENTER

Classification: Not a generator, verified

. Waste code: NONE

. Waste name: None

Date form received by agency: 10/31/1986

Site name: GOODYEAR AUTO SERVICE CENTER

Classification: Small Quantity Generator

. Waste code: D001

. Waste name: IGNITABLE HAZARDOUS WASTES ARE THOSE WASTES WHICH HAVE A FLASHPOINT OF LESS THAN 140 DEGREES FAHRENHEIT AS DETERMINED BY A PENSKEY-MARTENS CLOSED CUP FLASH POINT TESTER. ANOTHER METHOD OF DETERMINING THE FLASH POINT OF A WASTE IS TO REVIEW THE MATERIAL SAFETY DATA SHEET, WHICH CAN BE OBTAINED FROM THE MANUFACTURER OR DISTRIBUTOR OF THE MATERIAL. LACQUER THINNER IS AN EXAMPLE OF A COMMONLY USED SOLVENT WHICH WOULD BE CONSIDERED AS IGNITABLE HAZARDOUS WASTE.

. Waste code: X001

. Waste name: WASTE OILS

Violation Status: No violations found

SPILLS:

Spill Number/Closed Date: 9302662 / 1993-08-18

Facility ID: 9302662

Facility Type: ER

DER Facility ID: 128339

Site ID: 151005

DEC Region: 9

Spill Cause: Equipment Failure

Spill Class: C3

SWIS: 1564

Spill Date: 1993-05-01

Investigator: SORGI

Referred To: Not reported

Reported to Dept: 1993-05-26

CID: Not reported

Water Affected: Not reported

Spill Source: Commercial/Industrial

Spill Notifier: Other

Cleanup Ceased: 1993-08-04

Cleanup Meets Std: True

Last Inspection: 1993-05-27

Recommended Penalty: False

UST Trust: False

Remediation Phase: 0

Date Entered In Computer: 1993-05-28

Spill Record Last Update: 1993-08-19

Spiller Name: Not reported

Spiller Company: Not reported

Spiller Address: Not reported

Spiller Company: 001

Contact Name: Not reported

Map ID
Direction
Distance
Elevation

MAP FINDINGS

Site

Database(s)

EDR ID Number
EPA ID Number

GOODYEAR AUTO SERVICE CENTER (Continued)

1000194046

DEC Memo: "Prior to Sept, 2004 data translation this spill Lead_DEC Field was
MJS 05/26/93: MJS/STEVE ROBLEE/TELECON - S.L. ROBLEE WILL REMOVE LIFT
AND STOCKPILE CONTAMINATED SOIL. WORK TO BEGIN 5/27/93. 05/27/93:
MJS/STEVE ROBLEE/SITE - CONTAMINATED SOIL STOCKPILED BEHIND BLDG. ON
PLASTIC. TO HAVE PILE COVERED AT END OF DAY. SOME RESIDUAL
CONTAMINATION IN EXCAVATION. ASKED TO CLEAN HOLE & SAMPLE 8270.
05/28/93: MJS/STEVE ROBLEE/TELECON - SAMPLES SUBMITTED TO LAB FROM
SOIL PILE & EXCAVATION. HE WILL FORWARD ANALYTICAL RESULTS AND
DISPOSAL RECEIPTS WHEN HE RECEIVES THEM. 06/01/93: MJS SENT OPTION
LETTER TO R.P. MR. ROBLEE INDICATED THAT SOIL WILL BE DISPOSED.
07/26/93: MJS RECEIVED ANALYTICAL FOR EXCAVATION SAMPLE. DETECTION
LIMIT IS 500 PPB. ALL PARAMETERS ND. NO FURTHER EXCAVATION NECESSARY.
NEED ANALYTICAL & DISPOSAL RECEIPTS FOR SOIL FOR CLOSURE OF FILE.
08/12/93: MJS RECEIVED DISPOSAL RECEIPT FOR CONTAMINATED SOIL. 26
TONS OF SOIL DISPOSED AT BFI ON 8/4/92. 08/16/93: MJS/STEVE
ROBLEE/TELECON - NEED ANALYTICAL ON CONTAMINATED SOIL FOR CLOSURE OF
FILE. HE WILL FORWARD THE RESULTS. 08/18/93: MJS RECEIVED ANALYTICAL
FOR STOCKPILED SOIL (CONTAMINATED). ALL REQUIRED PAPERWORK HAS NOW
BEEN RECEIVED. NO FURTHER ACTION REQUIRED. MJS TO CLOSE FILE.
09/29/95: This is additional information about material spilled from
the translation of the old spill file: HYDRAULIC FLUID."
Remarks: "HYDRAULIC LIFT LEAKED FLUID TO GROUND."

All Materials:

Site ID: 151005
Operable Unit ID: 980988
Operable Unit: 01
Material ID: 399778
Material Code: 0022
Material Name: waste oil/used oil
Case No.: Not reported
Material FA: Petroleum
Quantity: .00
Units: Not reported
Recovered: .00
Oxygenate: Not reported

Spill Number/Closed Date: 9113171 / 1993-02-08
Facility ID: 9113171
Facility Type: ER
DER Facility ID: 194179
Site ID: 235738
DEC Region: 9
Spill Cause: Equipment Failure
Spill Class: C3
SWIS: 1564
Spill Date: 1992-03-27
Investigator: RMCROSSE
Referred To: Not reported
Reported to Dept: 1992-03-27
CID: Not reported
Water Affected: Not reported
Spill Source: Commercial/Industrial
Spill Notifier: Responsible Party
Cleanup Ceased: 1993-01-09
Cleanup Meets Std: True
Last Inspection: 1992-05-11

Map ID
Direction
Distance
Elevation

MAP FINDINGS

Site

Database(s)

EDR ID Number
EPA ID Number

GOODYEAR AUTO SERVICE CENTER (Continued)

1000194046

Recommended Penalty: False
UST Trust: False
Remediation Phase: 0
Date Entered In Computer: 1992-04-01
Spill Record Last Update: 1993-02-10
Spiller Name: Not reported
Spiller Company: S.L. ROBLEE INC.
Spiller Address: BOX 375
Spiller Company: 001
Contact Name: Not reported
DEC Memo: "Prior to Sept, 2004 data translation this spill Lead_DEC Field was
RMC 03/30/92: RMC/SITE PIPING FAILED AT TANK BOTTOM. HAD THEM
EXCAVATE TO CONCRETE PAD BEFORE REPAIR. LIFE ONLY 7 YEARS OLD.
REMOVER 55 GALLONS OF OIL/WATER FROM HOLE, PUT IN WASTE OIL TANK. RP
TO SAMPLE. 05/11/92: RNL/PHONE TO REMOVE ANOTHER LIFT TODAY.
05/11/92: RMC/STEVE ROBLEE/SITE REMOVED NORTH LIFT,CONTAMINATED GW
AND SOIL, WILL REMOVE GROSS CONTAMINATION AND WATER. SAMPLE 8020+8270
OF COMPOSIT BOTTON. EXCAVATED MATERIAL WILL BE LANDFILLED AFTER TEST.
06/11/92: RMC RECEIVED TEST RESULTS/ NON HAZARDOUS. 07/28/92: RMC
RECEIVED SAMPLING RESULTS OK. 07/28/92: RMC RECEIVED SAMPLING RESULTS
OK. WAITING FOR DISPOSAL RECEIPTS. 09/18/92: RMC/DISPOSAL LETTER
RESPONSE DUE 10/9. 11/01/92: RMC/DISPOSAL LETTER RESPONSE DUE 10/9
REVISED TO 11/30/92. 02/01/93: RMC/DISPOSAL LETTER RESPONSE DUE 10/9
REVISED TO 11/30/92 SECOND DISPOSAL LETTER DUE 2/15/93. 02/08/93:
RMC/RECEIVED DISPOSAL RECEIPT CLOSE OUT. "
Remarks: "LIFT FAILED LOST 50 GALLONS OF HYDRAULIC FLUID UNDER CONCRETE. WILL
EXCAVATE 3/30/92"
All Materials:
Site ID: 235738
Operable Unit ID: 963948
Operable Unit: 01
Material ID: 414695
Material Code: 0022
Material Name: waste oil/used oil
Case No.: Not reported
Material FA: Petroleum
Quantity: 50.00
Units: G
Recovered: 50.00
Oxygenate: Not reported
Spill Number/Closed Date: 9416566 / 1995-07-18
Facility ID: 9416566
Facility Type: ER
DER Facility ID: 194179
Site ID: 235739
DEC Region: 9
Spill Cause: Equipment Failure
Spill Class: C3
SWIS: 1564
Spill Date: 1995-03-21
Investigator: COOKE
Referred To: Not reported
Reported to Dept: 1995-03-21
CID: Not reported
Water Affected: Not reported

Map ID
Direction
Distance
Elevation

MAP FINDINGS

Site

Database(s)

EDR ID Number
EPA ID Number

GOODYEAR AUTO SERVICE CENTER (Continued)

1000194046

Spill Source: Commercial/Industrial
Spill Notifier: Responsible Party
Cleanup Ceased: 1995-07-18
Cleanup Meets Std: True
Last Inspection: 1995-07-18
Recommended Penalty: False
UST Trust: False
Remediation Phase: 0
Date Entered In Computer: 1995-03-30
Spill Record Last Update: 1995-08-04
Spiller Name: Not reported
Spiller Company: GOODYEAR
Spiller Address: 1280 NIAGARA FALLS BLVD
Spiller Company: 001
Contact Name: Not reported
DEC Memo: "Prior to Sept, 2004 data translation this spill Lead_DEC Field was
JDC 03/21/95: JDC ON SITE MET W/ BILL SUHR, GOODYEAR AND ADVISED ON
CLEANUP OPTIONS. AMERICAN LIFT REMOVED AND STAGED SOIL FOR DISPOSAL.
SAMPLES COLLECTED. NO FREE OILS OBSERVED. NEED DISPOSAL DOCS. CKBK
4/17/95. 04/11/95: RECEIVED POST SAMPLES FOUND RESULTS WITHIN
GUIDELINES. WILL CLOSE WHEN DISPOSAL IS COMPLETED. CK BK 4/19.
07/18/95: INSPECTED SITE AND FOUND SOILS REMOVED AND COLLECTED
DISPOSAL DOCUMENTATION. POST TEST AND DISPOSAL PAPERWORK SATISFACTORY,
NO FURTHER WORK REQUIRED. "
Remarks: "LIFT REMOVED HYDRAULIC OIL FOUND IN SOILS AND GW"
All Materials:
Site ID: 235739
Operable Unit ID: 1010292
Operable Unit: 01
Material ID: 371716
Material Code: 0022
Material Name: waste oil/used oil
Case No.: Not reported
Material FA: Petroleum
Quantity: .00
Units: G
Recovered: .00
Oxygenate: Not reported

FINDS:

Registry ID: 110004384069

Environmental Interest/Information System

RCRAInfo is a national information system that supports the Resource Conservation and Recovery Act (RCRA) program through the tracking of events and activities related to facilities that generate, transport, and treat, store, or dispose of hazardous waste. RCRAInfo allows RCRA program staff to track the notification, permit, compliance, and corrective action activities required under RCRA.

[Click this hyperlink](#) while viewing on your computer to access additional FINDS: detail in the EDR Site Report.

Map ID
Direction
Distance
Elevation

MAP FINDINGS

Site

Database(s)

EDR ID Number
EPA ID Number

GOODYEAR AUTO SERVICE CENTER (Continued)

1000194046

ECHO:

Envid: 1000194046
Registry ID: 110004384069
DFR URL: <http://echo.epa.gov/detailed-facility-report?fid=110004384069>

NY MANIFEST:

Country: USA
EPA ID: NYD149982795
Facility Status: Not reported
Location Address 1: 1280 NIAGARA FALLS BLVD
Code: BP
Location Address 2: Not reported
Total Tanks: Not reported
Location City: TONAWANDA
Location State: NY
Location Zip: 14150
Location Zip 4: Not reported

NY MANIFEST:

EPAID: NYD149982795
Mailing Name: GOODYEAR AUTO SERVICE CENTER
Mailing Contact: GOODYEAR AUTO SERVICE CENTER
Mailing Address 1: 1280 NIAGARA FALLS BLVD
Mailing Address 2: Not reported
Mailing City: TONAWANDA
Mailing State: NY
Mailing Zip: 14150
Mailing Zip 4: Not reported
Mailing Country: USA
Mailing Phone: Not reported

[Click this hyperlink](#) while viewing on your computer to access
-1 additional NY MANIFEST: record(s) in the EDR Site Report.

AD128
West
< 1/8
0.029 mi.
153 ft.

GOODYEAR 0462
1280 NIAGARA FALLS BOULEVARD
TONAWANDA, NY 14150

NY AST **A100350617**
N/A

Site 2 of 2 in cluster AD

Actual:
587 ft.

Focus Map:
6

AST:

Region: STATE
DEC Region: 9
Site Status: Active
Facility Id: 9-601188
Program Type: PBS
UTM X: 188343.20185
UTM Y: 4766714.61985
Expiration Date: 06/01/2020
Site Type: Auto Service/Repair (No Gasoline Sales)

Affiliation Records:

Site Id: 435475
Affiliation Type: Facility Owner
Company Name: EDWARD SEEBERG MARITAL TRUST II, STEVE SEEBERG, TR
Contact Type: TRUSTEE
Contact Name: STEVE SEEBERG

Map ID
Direction
Distance
Elevation

MAP FINDINGS

Site

Database(s)

EDR ID Number
EPA ID Number

GOODYEAR 0462 (Continued)

A100350617

Address1: 110 VIA CAPRI
Address2: Not reported
City: PALM BEACH GARDENS
State: FL
Zip Code: 33418
Country Code: 001
Phone: (980) 722-9535
EMail: Not reported
Fax Number: Not reported
Modified By: AESKALSK
Date Last Modified: 2015-05-22

Site Id: 435475
Affiliation Type: Mail Contact
Company Name: GOODYEAR AUTO SERVICE CENTER
Contact Type: Not reported
Contact Name: DON GERASS
Address1: 1280 NIAGARA FALLS BOULEVARD
Address2: Not reported
City: TONAWANDA
State: NY
Zip Code: 14150
Country Code: 001
Phone: (716) 837-8720
EMail: GSR0462@GOODYEAR.COM
Fax Number: Not reported
Modified By: AESKALSK
Date Last Modified: 2015-05-22

Site Id: 435475
Affiliation Type: Facility Operator
Company Name: GOODYEAR 0462
Contact Type: Not reported
Contact Name: DON GERASS
Address1: Not reported
Address2: Not reported
City: Not reported
State: NN
Zip Code: Not reported
Country Code: 001
Phone: (716) 837-8720
EMail: Not reported
Fax Number: Not reported
Modified By: AESKALSK
Date Last Modified: 2015-05-22

Site Id: 435475
Affiliation Type: Emergency Contact
Company Name: EDWARD SEEBERG MARITAL TRUST II, STEVE SEEBERG, TR
Contact Type: Not reported
Contact Name: GOODYEAR
Address1: Not reported
Address2: Not reported
City: Not reported
State: NN
Zip Code: Not reported
Country Code: 999

Map ID
Direction
Distance
Elevation

MAP FINDINGS

Site

Database(s)

EDR ID Number
EPA ID Number

GOODYEAR 0462 (Continued)

A100350617

Phone: (330) 796-2121
EMail: Not reported
Fax Number: Not reported
Modified By: AESKALSK
Date Last Modified: 2015-05-22

Tank Info:

Tank Number: 0001
Tank Id: 234634
Material Code: 0022
Common Name of Substance: Waste Oil/Used Oil

Equipment Records:

G00 - Tank Secondary Containment - None
J02 - Dispenser - Suction Dispenser
C01 - Pipe Location - Aboveground
I04 - Overfill - Product Level Gauge (A/G)
A00 - Tank Internal Protection - None
B01 - Tank External Protection - Painted/Asphalt Coating
D01 - Pipe Type - Steel/Carbon Steel/Iron
F01 - Pipe External Protection - Painted/Asphalt Coating
H01 - Tank Leak Detection - Interstitial - Electronic Monitoring
K00 - Spill Prevention - None
E00 - Piping Secondary Containment - None
L00 - Piping Leak Detection - None

Tank Location: 2
Tank Type: Steel/Carbon Steel/Iron
Tank Status: In Service
Pipe Model: Not reported
Install Date: 01/01/1994
Capacity Gallons: 245
Tightness Test Method: NN
Date Test: Not reported
Next Test Date: Not reported
Date Tank Closed: Not reported
Register: True
Modified By: AESKALSK
Last Modified: 04/14/2017
Material Name: waste oil/used oil

Tank Number: 0002
Tank Id: 234635
Material Code: 0015
Common Name of Substance: Motor Oil

Equipment Records:

L00 - Piping Leak Detection - None
G00 - Tank Secondary Containment - None
J02 - Dispenser - Suction Dispenser
A00 - Tank Internal Protection - None
B01 - Tank External Protection - Painted/Asphalt Coating
D01 - Pipe Type - Steel/Carbon Steel/Iron
F01 - Pipe External Protection - Painted/Asphalt Coating
K00 - Spill Prevention - None

GOODYEAR 0462 (Continued)

A100350617

	E00 - Piping Secondary Containment - None
	H00 - Tank Leak Detection - None
	C01 - Pipe Location - Aboveground
	I04 - Overfill - Product Level Gauge (A/G)
Tank Location:	2
Tank Type:	Steel/Carbon Steel/Iron
Tank Status:	In Service
Pipe Model:	Not reported
Install Date:	01/01/1990
Capacity Gallons:	275
Tightness Test Method:	NN
Date Test:	Not reported
Next Test Date:	Not reported
Date Tank Closed:	Not reported
Register:	True
Modified By:	AESKALSK
Last Modified:	04/14/2017
Material Name:	motor oil

AE129
SW
< 1/8
0.030 mi.
158 ft.

BUSH EDW BLVD FRONTIER SERV GAS STA
175 KENMORE AVE
BUFFALO, NY

EDR Hist Auto 1014538420
N/A

Actual: EDR Hist Auto
626 ft.

Focus Map: 8	Year: 1955	Name: BUSH EDW BLVD FRONTIER SERV GAS	Type: GASOLINE STATIONS
------------------------	---------------	--	----------------------------

**AE130
SW
< 1/8
0.030 mi.
158 ft.**

KWIK FILL MO325.325
175 KENMORE AVE
BUFFALO, NY 14226

RCRA NonGen / NLR 1000553105
FINDS NYD986955151
ECHO
NY MANIFEST

Actual: RCRA NonGen / NLR:
626 ft. Date form received

Focus Map: 8	Facility name:	KWIK FILL MO325.325
	Facility address:	175 KENMORE AVE
		BUFFALO, NY 14226-3035
	EPA ID:	NYD986955151
	Mailing address:	BRADLEY ST PO BOX 599
		WARREN, NY 16365
	Contact:	Not reported
	Contact address:	BRADLEY ST PO BOX 599
		WARREN, NY 16365
	Contact country:	US
	Contact telephone:	Not reported
	Contact email:	Not reported
	EPA Region:	02
Classification:	Non-Generator	
Description:	Handler: Non-Generators do not presently generate hazardous waste	

Owner/operator name: UNITED REFINING

Map ID
Direction
Distance
Elevation

MAP FINDINGS

Site

Database(s)

EDR ID Number
EPA ID Number

KWIK FILL MO325.325 (Continued)

1000553105

Owner/operator address: NOT REQUIRED
NOT REQUIRED, WY 99999
Owner/operator country: US
Owner/operator telephone: 212-555-1212
Owner/operator email: Not reported
Owner/operator fax: Not reported
Owner/operator extension: Not reported
Legal status: Private
Owner/Operator Type: Operator
Owner/Op start date: Not reported
Owner/Op end date: Not reported

Owner/operator name: UNITED REFINING
Owner/operator address: NOT REQUIRED
NOT REQUIRED, WY 99999
Owner/operator country: US
Owner/operator telephone: 212-555-1212
Owner/operator email: Not reported
Owner/operator fax: Not reported
Owner/operator extension: Not reported
Legal status: Private
Owner/Operator Type: Owner
Owner/Op start date: Not reported
Owner/Op end date: Not reported

Handler Activities Summary:

U.S. importer of hazardous waste: No
Mixed waste (haz. and radioactive): No
Recycler of hazardous waste: No
Transporter of hazardous waste: No
Treater, storer or disposer of HW: No
Underground injection activity: No
On-site burner exemption: No
Furnace exemption: No
Used oil fuel burner: No
Used oil processor: No
Used oil refiner: No
Used oil fuel marketer to burner: No
Used oil Specification marketer: No
Used oil transfer facility: No
Used oil transporter: No

Historical Generators:

Date form received by agency: 01/01/2006
Site name: KWIK FILL MO325.325
Classification: Not a generator, verified

Date form received by agency: 07/08/1999
Site name: KWIK FILL MO325.325
Classification: Not a generator, verified

Date form received by agency: 04/29/1991
Site name: KWIK FILL MO325.325
Classification: Small Quantity Generator

Waste code: D001

Map ID
Direction
Distance
Elevation

MAP FINDINGS

Site

Database(s)

EDR ID Number
EPA ID Number

KWIK FILL MO325.325 (Continued)

1000553105

Waste name: IGNITABLE HAZARDOUS WASTES ARE THOSE WASTES WHICH HAVE A FLASHPOINT OF LESS THAN 140 DEGREES FAHRENHEIT AS DETERMINED BY A PENSKEY-MARTENS CLOSED CUP FLASH POINT TESTER. ANOTHER METHOD OF DETERMINING THE FLASH POINT OF A WASTE IS TO REVIEW THE MATERIAL SAFETY DATA SHEET, WHICH CAN BE OBTAINED FROM THE MANUFACTURER OR DISTRIBUTOR OF THE MATERIAL. LACQUER THINNER IS AN EXAMPLE OF A COMMONLY USED SOLVENT WHICH WOULD BE CONSIDERED AS IGNITABLE HAZARDOUS WASTE.

Violation Status: No violations found

FINDS:

Registry ID: 110004468086

Environmental Interest/Information System

RCRAInfo is a national information system that supports the Resource Conservation and Recovery Act (RCRA) program through the tracking of events and activities related to facilities that generate, transport, and treat, store, or dispose of hazardous waste. RCRAInfo allows RCRA program staff to track the notification, permit, compliance, and corrective action activities required under RCRA.

[Click this hyperlink](#) while viewing on your computer to access additional FINDS: detail in the EDR Site Report.

ECHO:

Envid: 1000553105
Registry ID: 110004468086
DFR URL: <http://echo.epa.gov/detailed-facility-report?fid=110004468086>

NY MANIFEST:

Country: USA
EPA ID: NYD986955151
Facility Status: Not reported
Location Address 1: 175 KENMORE AVE
Code: BP
Location Address 2: Not reported
Total Tanks: Not reported
Location City: BUFFALO
Location State: NY
Location Zip: 14226
Location Zip 4: Not reported

NY MANIFEST:

EPAID: NYD986955151
Mailing Name: RED APPLE
Mailing Contact: ANNETTE COPPINGS
Mailing Address 1: 175 KENMORE AVE
Mailing Address 2: Not reported
Mailing City: BUFFALO
Mailing State: NY
Mailing Zip: 14226
Mailing Zip 4: Not reported
Mailing Country: USA
Mailing Phone: 7168328080

Map ID
Direction
Distance
Elevation

MAP FINDINGS

Site

Database(s)

EDR ID Number
EPA ID Number

KWIK FILL MO325.325 (Continued)

1000553105

NY MANIFEST:

Document ID: TXA0946507
Manifest Status: Not reported
seq: 01
Year: 1999
Trans1 State ID: 88888
Trans2 State ID: 41747
Generator Ship Date: 05/05/1999
Trans1 Recv Date: 05/05/1999
Trans2 Recv Date: 05/11/1999
TSD Site Recv Date: 05/19/1999
Part A Recv Date: Not reported
Part B Recv Date: Not reported
Generator EPA ID: NYD986955151
Trans1 EPA ID: ILD984908202
Trans2 EPA ID: SCD987574647
TSDF ID 1: TXD077603371
TSDF ID 2: Not reported
Manifest Tracking Number: Not reported
Import Indicator: Not reported
Export Indicator: Not reported
Discr Quantity Indicator: Not reported
Discr Type Indicator: Not reported
Discr Residue Indicator: Not reported
Discr Partial Reject Indicator: Not reported
Discr Full Reject Indicator: Not reported
Manifest Ref Number: Not reported
Alt Facility RCRA ID: Not reported
Alt Facility Sign Date: Not reported
MGMT Method Type Code: Not reported
Waste Code: D001 - NON-LISTED IGNITABLE WASTES
Waste Code: Not reported
Waste Code: Not reported
Waste Code: Not reported
Waste Code: Not reported
Waste Code: Not reported
Quantity: 00200
Units: P - Pounds
Number of Containers: 001
Container Type: DM - Metal drums, barrels
Handling Method: B Incineration, heat recovery, burning.
Specific Gravity: 01.00

[Click this hyperlink](#) while viewing on your computer to access
-1 additional NY MANIFEST: record(s) in the EDR Site Report.

AE131 RED APPLE FOOD MART #325
SW 175 KENMORE AVE
< 1/8 BUFFALO, NY 14223
0.030 mi.
158 ft. Site 3 of 4 in cluster AE

NY UST U003318556
N/A

Actual: 626 ft. UST:
Id/Status: 9-497975 / Unregulated/Closed
Focus Map: 8 Program Type: PBS
Region: STATE

Map ID
Direction
Distance
Elevation

MAP FINDINGS

Site

Database(s)

EDR ID Number
EPA ID Number

RED APPLE FOOD MART #325 (Continued)

U003318556

DEC Region: 9
Expiration Date: N/A
UTM X: 188124.01550
UTM Y: 4763278.26759
Site Type: Retail Gasoline Sales

Affiliation Records:

Site Id: 54714
Affiliation Type: Facility Owner
Company Name: UNITED REFINING CO OF PA
Contact Type: Not reported
Contact Name: Not reported
Address1: PO BOX 599
Address2: Not reported
City: WARREN
State: PA
Zip Code: 16365
Country Code: 001
Phone: (814) 723-1500
EMail: Not reported
Fax Number: Not reported
Modified By: TRANSLAT
Date Last Modified: 2004-03-04

Site Id: 54714
Affiliation Type: Mail Contact
Company Name: UNITED REFINING CO OF PA
Contact Type: Not reported
Contact Name: W.L. SPOON
Address1: PO BOX 599
Address2: Not reported
City: WARREN
State: PA
Zip Code: 16365
Country Code: 001
Phone: (814) 723-1500
EMail: Not reported
Fax Number: Not reported
Modified By: TRANSLAT
Date Last Modified: 2004-03-04

Site Id: 54714
Affiliation Type: Facility Operator
Company Name: RED APPLE FOOD MART #325
Contact Type: Not reported
Contact Name: STATION MANAGER
Address1: Not reported
Address2: Not reported
City: Not reported
State: NN
Zip Code: Not reported
Country Code: 001
Phone: (716) 832-8080
EMail: Not reported
Fax Number: Not reported
Modified By: TRANSLAT
Date Last Modified: 2004-03-04

Map ID
Direction
Distance
Elevation

MAP FINDINGS

Site

Database(s)

EDR ID Number
EPA ID Number

RED APPLE FOOD MART #325 (Continued)

U003318556

Site Id: 54714
Affiliation Type: Emergency Contact
Company Name: UNITED REFINING CO OF PA
Contact Type: Not reported
Contact Name: W.L. SPOON
Address1: Not reported
Address2: Not reported
City: Not reported
State: NN
Zip Code: Not reported
Country Code: 999
Phone: (814) 723-1500
EMail: Not reported
Fax Number: Not reported
Modified By: BVCAMPBE
Date Last Modified: 2012-02-01

Tank Info:

Tank Number: 1
Tank ID: 168694
Tank Status: Closed - Removed
Material Name: Closed - Removed
Capacity Gallons: 10000
Install Date: 01/01/1984
Date Tank Closed: 01/01/2000
Registered: True
Tank Location: Underground
Tank Type: Steel/carbon steel
Material Code: 0009
Common Name of Substance: Gasoline

Tightness Test Method: 02
Date Test: 12/01/1996
Next Test Date: Not reported
Pipe Model: Not reported
Modified By: TRANSLAT
Last Modified: 04/14/2017

Equipment Records:

G00 - Tank Secondary Containment - None
J02 - Dispenser - Suction Dispenser
B07 - Tank External Protection - Retrofitted Sacrificial Anode
C02 - Pipe Location - Underground/On-ground
A00 - Tank Internal Protection - None
I00 - Overfill - None
D02 - Pipe Type - Galvanized Steel
F00 - Pipe External Protection - None
H99 - Tank Leak Detection - Other

Tank Number: 2
Tank ID: 168695
Tank Status: Closed - Removed
Material Name: Closed - Removed
Capacity Gallons: 10000
Install Date: 01/01/1984

Map ID
Direction
Distance
Elevation

MAP FINDINGS

Site

Database(s)

EDR ID Number
EPA ID Number

RED APPLE FOOD MART #325 (Continued)

U003318556

Date Tank Closed: 01/01/2000
Registered: True
Tank Location: Underground
Tank Type: Steel/carbon steel
Material Code: 0009
Common Name of Substance: Gasoline

Tightness Test Method: 02
Date Test: 12/01/1996
Next Test Date: Not reported
Pipe Model: Not reported
Modified By: TRANSLAT
Last Modified: 04/14/2017

Equipment Records:

J02 - Dispenser - Suction Dispenser
C02 - Pipe Location - Underground/On-ground
G00 - Tank Secondary Containment - None
B07 - Tank External Protection - Retrofitted Sacrificial Anode
A00 - Tank Internal Protection - None
I00 - Overfill - None
D02 - Pipe Type - Galvanized Steel
F00 - Pipe External Protection - None
H99 - Tank Leak Detection - Other

Tank Number: 3
Tank ID: 168696
Tank Status: Closed - Removed
Material Name: Closed - Removed
Capacity Gallons: 8000
Install Date: 01/01/1984
Date Tank Closed: 01/01/2000
Registered: True
Tank Location: Underground
Tank Type: Steel/carbon steel
Material Code: 0009
Common Name of Substance: Gasoline

Tightness Test Method: 02
Date Test: 12/01/1996
Next Test Date: Not reported
Pipe Model: Not reported
Modified By: TRANSLAT
Last Modified: 04/14/2017

Equipment Records:

J02 - Dispenser - Suction Dispenser
B07 - Tank External Protection - Retrofitted Sacrificial Anode
C02 - Pipe Location - Underground/On-ground
G00 - Tank Secondary Containment - None
D02 - Pipe Type - Galvanized Steel
F00 - Pipe External Protection - None
A00 - Tank Internal Protection - None
I00 - Overfill - None
H99 - Tank Leak Detection - Other

Map ID
Direction
Distance
Elevation

MAP FINDINGS

Site

Database(s)

EDR ID Number
EPA ID Number

AE132
SW
< 1/8
0.030 mi.
158 ft.
KWIKFILL
175 KENMORE AVE
AMHERST, NY 14226
Site 4 of 4 in cluster AE

NY LTANKS
NY Spills
S108298333
N/A

Actual:
626 ft.

LTANKS:

Focus Map:
8

Spill Number/Closed Date: 9875345 / 2000-05-01
Facility ID: 9875345
Site ID: 250608
Spill Date: 1999-01-01
Spill Cause: Tank Failure
Spill Source: Gasoline Station or other PBS Facility
Spill Class: B3
Cleanup Ceased: Not reported
SWIS: 1522
Investigator: SORGI
Referred To: Not reported
Reported to Dept: 1999-01-19
CID: Not reported
Water Affected: Not reported
Spill Notifier: Other
Last Inspection: 2000-01-12
Recommended Penalty: False
Meets Standard: False
UST Involvement: True
Remediation Phase: 0
Date Entered In Computer: 1999-01-19
Spill Record Last Update: 2001-09-28
Spiller Name: TODD FRANCE
Spiller Company: UNITED REFINING
Spiller Address: PO BOX 780
Spiller County: 001
Spiller Contact: Not reported
Spiller Phone: Not reported
Spiller Extention: Not reported
DEC Region: 9
DER Facility ID: 205427
DEC Memo: "Prior to Sept, 2004 data translation this spill Lead_DEC Field was
MJS 01/19/99: SAC TELECON DOUG LIDDELL OF ESG, HE USED A PID METER
DURING THE REMOVAL, THE EXCAVATION WAS REGISTERRING A 100 - 250 ppm
READING ON THE METER AFTER THE REMOVAL OF CONTAMINATED SOIL.
06/28/99: MJS FILE REVIEW, HAVE HEARD NOTHING SINCE INITIAL REPORT.
MJS TELECON TO TODD FRANCE AT UNITED. THEY ARE STILL WAITING TO
REMOVE TANKS. MEETING TOMORROW IN OFFICE WITH UNITED TO REVIEW ALL
ACTIVE FILES. 06/29/99: MJS MEETING WITH UNITED, (BI-ANNUAL MEETING
WITH UNITED PERSONNEL) UNITED STATED FACILITY IS CLOSED. LINES
REMOVED, TANKS STILL IN PLACE. THEY ARE WAITING FOR FUNDING FOR TANK
REMOVAL, INVESTIGATION, CLEANUP. 01/11/00: SAC TELECON CRAIG ZINK OF
GES, THEY HAVE BEGUN THE TANK REMOVAL AND HAVE FOUND CONTAMINATED
SOIL DURING THE REMOVAL, THEY EXPECT TO HAVE THE EXCAVATION COMPLETED
BY TOMORROW AFTERNOON AND ARE REQUESTING AN INSPECTION THEN.
01/12/00: MJS SITE INSPECTION, MET WITH STEVE COOPER, NIAGARA TANK
AND PUMP. TANKS REMOVED, ELMWOOD TANK CLEANING TANKS. SOME SOIL
REMOVAL COMPLETED. REMAINING CONTAMINATION IS WATERY AND THEY CAN NOT
TRANSPORT AS IS. WORK TO CONTINUE TOMORROW. THEY ARE DISCUSSING HOW
TO REDUCE WATER CONTENT. THEY WILL PROBABLY ADD LIME TO WATERY SOILS
TO MAKE TRANSPORT/DISPOSAL POSSIBLE. EXCAVATION WALLS ARE VIRGIN CLAY
AND WILL CLEANUP READILY. 01/13/00: MJS TELECON WITH CRAIG ZINK, GES.

Map ID
Direction
Distance
Elevation

MAP FINDINGS

Site

Database(s)

EDR ID Number
EPA ID Number

KWIKFILL (Continued)

S108298333

THEY CONTINUED SOIL REMOVAL TODAY BUT RAN INTO PROBLEMS WITH WEATHER AND COULD NOT FINISH JOB. THEY ADDED LIME AS DISCUSSED ABOVE AND REMOVED PART OF REMAINING CONTAMINATION. THEY HAVE TWO WALLS CLEAN AT THIS TIME AND WILL CONTINUE EXCAVATION TOMORROW MORNING. MJS TO INSPECT. 01/14/00: MJS SITE INSPECTION, 1100 HOURS, NOBODY AT SITE. EXCAVATION OPEN AND CONTAMINATION REMAINS. MJS TELECON TO GES - LEFT MESSAGE FOR THEM TO CALL BACK. 01/14/00: MJS TELECON WITH MR ZINK. THEY PLAN TO CONTINUE WORK ON MON 1/17. TWO SIDEWALLS, BOTTOM AND PUMP ISLAND AREA NOT YET CLEAN . 04/11/00: MJS REVIEW REPORT RECEIVED ON 3/27. FOUR SIDEWALL SAMPLES AND TWO FLOOR SAMPLES OBTAINED (POST-EXCAVATION). ALL RESULTS MEET STARS #1 GUIDELINES EXCEPT FOR LOW-LEVELS ON SOUTH WALL SAMPLE: BENZENE (31 PPB), MTBE (390), 1,2,4-TRIMETHYLBENZENE (130) AND M,P-XYLENES (200). THIS SAMPLE REANALYZED VIA TCLP AND ONLY GROUNDWATER STANDARD EXCEEDENCES ARE NAPHTHALENE (11 PPB) AND 1,2,4-TRIMETHYLBENZENE (7.3 PPB). REPORT INDICATES APPROX 200 CUBIC YARDS SOIL DISPOSED. DISPOSAL RECEIPTS FORTHCOMING. NO FURTHER REMEDIAL WORK NEEDED BASED ON SAMPLE RESULTS. NEED DISPOSAL DOCUMENTATION FOR FILE CLOSURE (INACTIVE). MJS DRAFTED LETTER TO RP REQUESTING DISPOSAL DOCUMENTATION ASAP FOR FILE INACTIVATION. 05/01/00: MJS RECEIVED DISPOSAL DOCUMENTATION FROM TODD FRANCE, UNITED. 363.83 TONS SOIL DISPOSED AT CHAUTAUQUA COUNTY ELLERY LANDFILL. NO FURTHER ACTION REQUIRED. MJS MAKE FILE INACTIVE AND SENT INACTIVE LETTER TO RP."

Remarks:

"CONTAMINATED SOIL FOUND WHILE REMOVING LINES, TANK WILL BE REMOVED IN THE NEXT COUPLE OF MONTHS, APPROX. 10 CU YDS. REMOVED, CONTRACTOR COULD NOT DIG ANYMORE DUE TO THE UTILITIES, SAMPLES WERE TAKEN FROM THE EXCAVATION AND EXCAVATION WAS BACKFILLED, STAINED SOIL REMAINED ON EXCAVATION SIDES, EXCAVATION BOTTOM SOIL HAD ODORS"

All Materials:

Site ID: 250608
Operable Unit ID: 1074796
Operable Unit: 01
Material ID: 306968
Material Code: 0009
Material Name: gasoline
Case No.: Not reported
Material FA: Petroleum
Quantity: .00
Units: G
Recovered: .00
Oxygenate: Not reported

SPILLS:

Spill Number/Closed Date: 0651775 / 2007-03-05
Facility ID: 0651775
Facility Type: ER
DER Facility ID: 325081
Site ID: 375449
DEC Region: 9
Spill Cause: Equipment Failure
Spill Class: C3
SWIS: 1522
Spill Date: 2006-12-28
Investigator: RMCROSSE
Referred To: Not reported

Map ID
Direction
Distance
Elevation

MAP FINDINGS

Site

Database(s)

EDR ID Number
EPA ID Number

KWIKFILL (Continued)

S108298333

Reported to Dept: 2006-12-28
CID: Not reported
Water Affected: Not reported
Spill Source: Gasoline Station or other PBS Facility
Spill Notifier: Other
Cleanup Ceased: Not reported
Cleanup Meets Std: False
Last Inspection: 2006-12-29
Recommended Penalty: False
UST Trust: False
Remediation Phase: 0
Date Entered In Computer: 2006-12-28
Spill Record Last Update: 2007-07-30
Spiller Name: TODD FRANCE
Spiller Company: UNITED REFINING COMPANY
Spiller Address: P.O. BOX 780
Spiller Company: 001
Contact Name: Not reported
DEC Memo: "12/28/06 RMC/J. SMITH/PHONE. DIGGING NOW. WILL CALL WHEN DONE. CALL DUE 1/5/07. 12/29/06 RMC/J SMITH/PHONE. EXCAVATION COMPLETED AND BACKFILLED WITHOUT INSPECTION. 12/29/06 RMC/DKK/PHONE. DKK ADVISED TO INSPECT. DEPENDENT ON INSPECTION MAY ASK THEM TO OPEN THE EXCAVATION. 12/29/06 RMC/J SMITH/SITE. EXCAVATED ONE LOAD STOCKPILED FOR DISPOSAL. ALSO 3 DRUMS LIQUID AND 4 OF SLUDGED FOR DISPOSAL. SMITH ADVISED THAT SITE WAS DUG TO VISUAL CLEAN AND SCREENED WITH PID. HE HAS PICTURES AND ABOUT 5 SAMPLES WILL BE RUN. RMC ADVISED TO SUBMIT REPORT. DUE 3/1/07. 03/06/07 RMC/FILE. RECEIVED REPORT. EXCAVATION, SAMPLING, AND DISPOSAL DOCUMENTED. NO EXCEEDANCES IN SAMPLE RESULTS. NO FURTHER ACTION REQUIRED. INACTIVE DUE TO ELEVATED PID READINGS. LETTER. INACTIVE. "
Remarks: "FOUND HYDRAULIC CONTAMINATION WHEN BUILDING WAS TORN DOWN. PLANNING ON DIGGING TO CLEAN."
All Materials:
Site ID: 375449
Operable Unit ID: 1133084
Operable Unit: 01
Material ID: 2122887
Material Code: 0010
Material Name: hydraulic oil
Case No.: Not reported
Material FA: Petroleum
Quantity: Not reported
Units: G
Recovered: Not reported
Oxygenate: False

B133 **AMHERST HIGHWAY DEPARTMEN**
ESE **NORTH FOREST**
< 1/8 **AMHERST, NY**
0.031 mi.
164 ft. **Site 5 of 5 in cluster B**

NY Spills **S102174863**
N/A

Actual: **SPILLS:**
576 ft. Spill Number/Closed Date: 0375126 / 2003-06-05
Focus Map: Facility ID: 0375126
5 Facility Type: ER

Map ID
Direction
Distance
Elevation

MAP FINDINGS

Site

Database(s)

EDR ID Number
EPA ID Number

AMHERST HIGHWAY DEPARTMEN (Continued)

S102174863

DER Facility ID: 252272
Site ID: 312884
DEC Region: 9
Spill Cause: Equipment Failure
Spill Class: C3
SWIS: 1522
Spill Date: 2003-06-05
Investigator: JFOTTO
Referred To: Not reported
Reported to Dept: 2003-06-05
CID: Not reported
Water Affected: Not reported
Spill Source: Commercial Vehicle
Spill Notifier: Responsible Party
Cleanup Ceased: Not reported
Cleanup Meets Std: True
Last Inspection: Not reported
Recommended Penalty: False
UST Trust: False
Remediation Phase: 0
Date Entered In Computer: 2003-06-05
Spill Record Last Update: 2003-06-05
Spiller Name: Not reported
Spiller Company: WASTE MANAGEMENT
Spiller Address: Not reported
Spiller Company: 001
Contact Name: Not reported
DEC Memo: "Prior to Sept, 2004 data translation this spill Lead_DEC Field was JFO 06/05/03 JFO TELCON WITH RUSS OF WASTE MAN. THE SPILL HAS BEEN CLEANED UP. NO ACTION NECESSARY. CLOSED THERE IS NO PAPER FILE FOR THIS SPILL"
Remarks: "HYDRAULIC LINE BROKE ON A WASTE MANAGEMENT TRUCK SPILLING 5 GALLONS OF OIL TO THE PARKING LOT. SPILL HAS BEEN CLEANED UP."

All Materials:

Site ID: 312884
Operable Unit ID: 882108
Operable Unit: 01
Material ID: 494317
Material Code: 0010
Material Name: hydraulic oil
Case No.: Not reported
Material FA: Petroleum
Quantity: 5.00
Units: G
Recovered: 5.00
Oxygenate: Not reported

Spill Number/Closed Date: 9207862 / 1992-10-08
Facility ID: 9207862
Facility Type: ER
DER Facility ID: 252272
Site ID: 312885
DEC Region: 9
Spill Cause: Housekeeping
Spill Class: D6
SWIS: 1522

Map ID
Direction
Distance
Elevation

MAP FINDINGS

Site

Database(s)

EDR ID Number
EPA ID Number

AMHERST HIGHWAY DEPARTMEN (Continued)

S102174863

Spill Date: 1992-10-06
Investigator: COOKE
Referred To: Not reported
Reported to Dept: 1992-10-06
CID: Not reported
Water Affected: Not reported
Spill Source: Institutional, Educational, Gov., Other
Spill Notifier: Citizen
Cleanup Ceased: 1992-10-06
Cleanup Meets Std: True
Last Inspection: 1992-10-06
Recommended Penalty: False
UST Trust: False
Remediation Phase: 0
Date Entered In Computer: 1992-10-09
Spill Record Last Update: 1992-10-13
Spiller Name: Not reported
Spiller Company: AMHERST HIGHWAY DEPT
Spiller Address: Not reported
Spiller Company: 001
Contact Name: Not reported
DEC Memo: "Prior to Sept. 2004 data translation this spill Lead_DEC Field was
JDC 10/08/92: JDC TELCON W/ DAVE BRAMER, DUPTY SUPER AMHERST SUPER.
WHO STATED DYE USED W/ PESTICIDE APPLICATION AS INDICATOR FOR
APPLICATION. "
Remarks: "GREEN DYE SPOTTED IN DRAINAGE DITCH"

All Materials:

Site ID: 312885
Operable Unit ID: 971516
Operable Unit: 01
Material ID: 408474
Material Code: 0066A
Material Name: unknown petroleum
Case No.: Not reported
Material FA: Petroleum
Quantity: 5.00
Units: G
Recovered: .00
Oxygenate: Not reported

Site ID: 312885
Operable Unit ID: 971516
Operable Unit: 01
Material ID: 408475
Material Code: 0048A
Material Name: dye
Case No.: Not reported
Material FA: Other
Quantity: .00
Units: Not reported
Recovered: .00
Oxygenate: Not reported

Map ID
Direction
Distance
Elevation

MAP FINDINGS

Site

Database(s)

EDR ID Number
EPA ID Number

AF134

West 2980 SHERIDAN DRIVE
< 1/8 TONAWANDA, NY 14150
0.032 mi.
170 ft. Site 1 of 6 in cluster AF

ERNS 2013056839
N/A

Actual:
598 ft.

[Click this hyperlink](#) while viewing on your computer to access
additional ERNS detail in the EDR Site Report.

Focus Map:
6

AF135 MONROE MUFFLER
West 2980 SHERIDAN DRIVE
< 1/8 TONAWANDA, NY
0.032 mi.
170 ft. Site 2 of 6 in cluster AF

NY Spills S102245168
N/A

Actual:
598 ft.

Focus Map:
6

SPILLS:

Spill Number/Closed Date: 9514918 / 1996-02-26
Facility ID: 9514918
Facility Type: ER
DER Facility ID: 77401
Site ID: 84149
DEC Region: 9
Spill Cause: Housekeeping
Spill Class: D3
SWIS: 1564
Spill Date: 1996-02-01
Investigator: SORGI
Referred To: Not reported
Reported to Dept: 1996-02-21
CID: 297
Water Affected: Not reported
Spill Source: Commercial/Industrial
Spill Notifier: Citizen
Cleanup Ceased: Not reported
Cleanup Meets Std: True
Last Inspection: 1996-02-21
Recommended Penalty: False
UST Trust: False
Remediation Phase: 0
Date Entered In Computer: 1996-02-21
Spill Record Last Update: 1996-02-28
Spiller Name: BOB PRICE (MNGR)
Spiller Company: MONROE MUFFLER
Spiller Address: 2980 SHERIDAN DRIVE
Spiller Company: 001
Contact Name: Not reported
DEC Memo: "Prior to Sept, 2004 data translation this spill Lead_DEC Field was
MJS 02/26/96: MJS SITE INSPECT ON 2/21/96 - MET WITH BOB PRICE(MNGR).
HE EXPLAINED THAT SMALL SPILL (APPROX TWO QUARTS) OCCURRED LAST WEEK
IN REPAIR BAY FROM LEAKING OIL FILTER GASKET ON VEHICLE. SPEEDI DRI
APPLIED AND DISPOSED IN REGULAR WASTE STREAM. LIGHT SHEEN IN SMALL
AREA ON ASPHALT JUST OUTSIDE REPAIR BAY - NO THREAT. NO FURTHER
ACTION REQUIRED. MJS CLOSE FILE. "
Remarks: "sheen in parking lot apparently coming from building and possibly
going into storm drain"

Map ID
Direction
Distance
Elevation

MAP FINDINGS

Site

Database(s)

EDR ID Number
EPA ID Number

MONROE MUFFLER (Continued)

S102245168

All Materials:

Site ID: 84149
Operable Unit ID: 1026021
Operable Unit: 01
Material ID: 355040
Material Code: 0066A
Material Name: unknown petroleum
Case No.: Not reported
Material FA: Petroleum
Quantity: 1.00
Units: G
Recovered: 1.00
Oxygenate: Not reported

AF136 **MONRO MUFFLER BRAKE INC**
West **2980 SHERIDAN DR**
< 1/8 **TONAWANDA, NY 14150**
0.032 mi.
170 ft. **Site 3 of 6 in cluster AF**

EDR Hist Auto **1021842794**
N/A

Actual: EDR Hist Auto
598 ft.

Focus Map:
6

Year:	Name:	Type:
1977	BUNDY FREDERICK W	Gasoline Service Stations
1978	BUNDY FREDERICK W	Gasoline Service Stations
1979	BUNDY FREDERICK W	Gasoline Service Stations
1980	BUNDY FREDERICK W	Gasoline Service Stations
1986	MONRO MUFFLER & BRAKE	Automotive Repair Shops, NEC
1987	MONROE MUFFLER & BRAKE	Automotive Repair Shops, NEC
1988	MONROE MUFFLER & BRAKE	Automotive Repair Shops, NEC

AF137 **UNDERGROUND AUTOSOUND**
West **2980 SHERIDAN DR**
< 1/8 **TONAWANDA, NY**
0.032 mi.
170 ft. **Site 4 of 6 in cluster AF**

NY Spills **S113820057**
N/A

Actual: SPILLS:
598 ft. Spill Number/Closed Date: 1305137 / 2013-08-12
Focus Map: Facility ID: 1305137
6 Facility Type: ER
DER Facility ID: 440816
Site ID: 485692
DEC Region: 9
Spill Cause: Deliberate
Spill Class: D5
SWIS: 1564
Spill Date: 2013-07-15
Investigator: SACALAND
Referred To: NYSDEC - DIVISION OF WATER
Reported to Dept: 2013-08-12
CID: Not reported
Water Affected: Not reported
Spill Source: Commercial/Industrial
Spill Notifier: Other

Map ID
Direction
Distance
Elevation

MAP FINDINGS

Site

Database(s)

EDR ID Number
EPA ID Number

UNDERGROUND AUTOSOUND (Continued)

S113820057

Cleanup Ceased: Not reported
Cleanup Meets Std: True
Last Inspection: Not reported
Recommended Penalty: False
UST Trust: False
Remediation Phase: 0
Date Entered In Computer: 2013-08-12
Spill Record Last Update: 2013-08-12
Spiller Name: ROTHOUSE, ERIC
Spiller Company: UNDERGROUND AUTOSOUND
Spiller Address: 2980 SHERIDAN DR
Spiller Company: 999
Contact Name: ROTHOUSE, ERIC
DEC Memo: "8/12/13:RECEIVED NATIONAL RESPONSE CENTER (NRC) REPORT NUMBER 1056839. SENT SPILL REPORT AND NRC REPORT TO JEFF KONSELLA - NYSDEC DIV OF WATER. NO FURTHER WORK REQUIRED. NOTE TO FILE: DOES NOT REQUIRE MUNICIPAL OR PUBLIC NOTIFICATION NO PAPER FILE."

Remarks: "Unknown amounts dumped into the shop drain. Impacts unk."

All Materials:

Site ID: 485692
Operable Unit ID: 1235350
Operable Unit: 01
Material ID: 2234562
Material Code: 0009
Material Name: gasoline
Case No.: Not reported
Material FA: Petroleum
Quantity: 1.00
Units: G
Recovered: Not reported
Oxygenate: Not reported

Site ID: 485692
Operable Unit ID: 1235350
Operable Unit: 01
Material ID: 2234565
Material Code: 0536A
Material Name: degreaser
Case No.: Not reported
Material FA: Other
Quantity: 1.00
Units: G
Recovered: Not reported
Oxygenate: Not reported

Site ID: 485692
Operable Unit ID: 1235350
Operable Unit: 01
Material ID: 2234564
Material Code: 0055A
Material Name: paint
Case No.: Not reported
Material FA: Other
Quantity: 1.00
Units: G
Recovered: Not reported
Oxygenate: Not reported

Map ID
Direction
Distance
Elevation

MAP FINDINGS

Site

Database(s)

EDR ID Number
EPA ID Number

UNDERGROUND AUTOSOUND (Continued)

S113820057

Site ID: 485692
Operable Unit ID: 1235350
Operable Unit: 01
Material ID: 2234560
Material Code: 0021
Material Name: transmission fluid
Case No.: Not reported
Material FA: Petroleum
Quantity: 1.00
Units: G
Recovered: Not reported
Oxygenate: Not reported

Site ID: 485692
Operable Unit ID: 1235350
Operable Unit: 01
Material ID: 2234561
Material Code: 0043A
Material Name: antifreeze
Case No.: Not reported
Material FA: Other
Quantity: 1.00
Units: G
Recovered: Not reported
Oxygenate: Not reported

Site ID: 485692
Operable Unit ID: 1235350
Operable Unit: 01
Material ID: 2234563
Material Code: 0042A
Material Name: xylene (mixed)
Case No.: 01330207
Material FA: Hazardous Material
Quantity: 1.00
Units: G
Recovered: Not reported
Oxygenate: Not reported

P138
NE
< 1/8
0.033 mi.
172 ft.
ROW
MAIN AND KENMORE
BUFFALO, NY
Site 10 of 10 in cluster P

NY Spills **S106735842**
N/A

Actual:
654 ft.
Focus Map:
8
SPILLS:
Spill Number/Closed Date: 0485256 / 2005-11-03
Facility ID: 0485256
Facility Type: ER
DER Facility ID: 269837
Site ID: 334620
DEC Region: 9
Spill Cause: Unknown
Spill Class: C3
SWIS: 1502
Spill Date: 2004-01-01
Investigator: FXGALLEG

Map ID
Direction
Distance
Elevation

MAP FINDINGS

Site

Database(s)

EDR ID Number
EPA ID Number

ROW (Continued)

S106735842

Referred To: Not reported
Reported to Dept: 2004-12-01
CID: Not reported
Water Affected: Not reported
Spill Source: Unknown
Spill Notifier: Local Agency
Cleanup Ceased: Not reported
Cleanup Meets Std: False
Last Inspection: Not reported
Recommended Penalty: False
UST Trust: False
Remediation Phase: 0
Date Entered In Computer: 2004-12-02
Spill Record Last Update: 2005-11-03
Spiller Name: Not reported
Spiller Company: Not reported
Spiller Address: Not reported
Spiller Company: Not reported
Contact Name: RONALD MANDELL , CONSULTANT
DEC Memo: "12/2/04 FG SPOKE TO RONALD MANDELL, CONSULTANT FOR NYSDOT 8360247. HE SAID THE REMOVED SOIL AND COLLECTED EXCAVATION SAMPLES. THEY DISPOSED OF THE CONTAMINATED SOIL AS WELL. HE WILL SUBMIT THE REPORT. 12/21/04 RECD DISPOSAL RECEIPTS FOR EXCAVATED SOILS AND DISPOSAL/HAZ DETERMINATION ANALYTICAL. NO MAP OR EXCAVATION ANALYTICAL PROVIDED. PHONE REQUEST TO RON MANDELL ASKING FOR THE ADDITIONAL INFO. 1/5/05 FG SPOKE TO TRACEY WHEELER WITH NYSDOT. SHE SAID THE CITY OF BUFFALO OWNS THE PROPERTY EVEN THOUGH IT IS IN AMHERST. SHE SAID THE NYSDOT WILL COLLECT A SOIL SAMPLE FOR 8260 STARS ANALYSIS BECAUSE NONE WAS COLLECTED WHEN THE WORK WAS COMPLETED EVEN THOUGH OP TECH, NYSDEC'S CURRENT LOW BID CONTRACTOR COMPLETED THE SITE WORK. MS. WHEELER WILL LET US KNOW WHEN SITE WORK WILL START. 6/28/05 FG SPOKE TO TRACY WHEELER WITH NYSDOT. SHE SAID THAT THE BORINGS WERE COLLECTED AT THE SITE. CONTAMINATION WAS NOTED IN THE BORINGS WITH ODOR AND ELEVATED PID READINGS. SHE SAID THAT THE ANALYTICAL CAME BACK AND IS BELOW STARS. SHE WILL PROVIDE THE BORING LOGS AND ANALYTICAL. 7/22/05 TRACY WHEELER WITH NYSDOT CALLED AND SAID THAT SHE RECD THE DATA FROM THE RECENT SUBSURFACE INVESTIGATION. THE PID'S ARE HIGH BUT NOTHING EXCEEDS TAGMS. SHE WILL SUBMIT THE DATA TO THE CITY AND THEY WILL PROVIDE TO THE STATE. 8/15/05 TRACY WHEELER WITH NYSDOT CALLED. SHE SAID NYSDOT REMOVED SOME PETROLEUM CONTAMINATED SOIL FROM THE SITE WHILE INSTALLING A SEWER LINE ON SITE. THE CONTAMINATED SOIL WAS TRUCKED TO THE TONAWANDA LANDFILL. THE CITY WILL PROVIDE A COPY OF THE RECEIPT - MR. RON MANDELL, 836-0247. MR. JOHN BIDELE WITH THE CITY DPW WILL PROVIDE A COPY OF THE SUBSURFACE INVESTIGATION REPORT 851-4785. 10/26/05 FG DKK MEETING WITH MOBIL AND GES. NOTIFIED MOBIL THAT SOIL WAS REMOVED FROM THE FORMER MOBIL SITE BY NYSDOT WHILE ROAD WORK WAS BEING COMPLETED. 11/3/05 NYSDOT SUBMITTED DISPOSAL RECEIPTS FOR ADDITIONAL SOIL REMOVED FROM THE SITE WHILE INSTALLING A NEW SEWER LINE IN FRONT OF THE UNIVERSITY PLAZA ON MAIN. THEY REMOVED 400 YDS OF SOILS CONTAINING VOLATILE ORGANIC PID READINGS ABOVE 5PPM. THE SEWER HAS ALREADY BEEN INSTALLED AND THE ROAD REPLACED. NO ANALYTICAL EXCAVATION WAS PRESENTED. THE AREA OF THE FORMER MOBIL STATION AT THE INTERSECTION OF MAIN AND KENMORE HAD NO FURTHER WORK COMPLETED. THE PREVIOUS SPILL ASSOCIATED WITH THIS SITE IS 9207319. PETROLEUM CONTAMINATED SOIL WAS REMOVED AND DISPOSED OF. EXCAVATION SAMPLES WERE BELOW TAGM 4046 LEVELS BUT ABOVE STARS AND IN 1996, THE SITE WAS MADE INACTIVE. NO ADDITIONAL WORK ON THE FORMER MOBIL SITE WILL BE

Map ID
Direction
Distance
Elevation

MAP FINDINGS

Site

Database(s)

EDR ID Number
EPA ID Number

ROW (Continued)

S106735842

COMPLETED. SPILLS WILL MAKE THE ENTIRE SITE INACTIVE DUE TO THE PRESENCE OF ELEVATED PID'S AT TEST PITS 1 AND 2 AND THE SAMPLE RESULTS SHOWING LUBE OIL PRESENT AT TEST PIT 2."

Remarks: "Contamination found while doing road work, spill not called in by contractors, NYSDOT just now became aware of problem, the contractor reported to DOT that they disposed of an unknown quantity of contaminated soils. They reported it smelled like gasoline. There was a gasoline station on the corner. The impacted area is on the North East corner."

All Materials:

Site ID: 334620
Operable Unit ID: 1096746
Operable Unit: 01
Material ID: 576631
Material Code: 0009
Material Name: gasoline
Case No.: Not reported
Material FA: Petroleum
Quantity: .00
Units: G
Recovered: .00
Oxygenate: False

G139
NNW
< 1/8
0.034 mi.
178 ft.

FIRESTONE
NIAGARA FALLS BLVD. MAPLE
AMHERST, NY
Site 2 of 3 in cluster G

NY LTANKS S100493950
N/A

Actual:
583 ft.
Focus Map:
3

LTANKS:
Spill Number/Closed Date: 9206303 / 1992-10-02
Facility ID: 9206303
Site ID: 218987
Spill Date: 1992-08-04
Spill Cause: Tank Failure
Spill Source: Institutional, Educational, Gov., Other
Spill Class: C3
Cleanup Ceased: 1992-10-02
SWIS: 1522
Investigator: RMCROSSE
Referred To: Not reported
Reported to Dept: 1992-08-28
CID: Not reported
Water Affected: Not reported
Spill Notifier: Other
Last Inspection: Not reported
Recommended Penalty: False
Meets Standard: True
UST Involvement: False
Remediation Phase: 0
Date Entered In Computer: 1992-10-02
Spill Record Last Update: 1992-10-14
Spiller Name: Not reported
Spiller Company: BRIDGESTONE/FIRESTONE INC
Spiller Address: 1200 FIRESTONE PARKWAY
Spiller County: 001

Map ID
Direction
Distance
Elevation

MAP FINDINGS

Site

Database(s)

EDR ID Number
EPA ID Number

FIRESTONE (Continued)

S100493950

Spiller Contact: Not reported
Spiller Phone: Not reported
Spiller Extention: Not reported
DEC Region: 9
DER Facility ID: 181128
DEC Memo: "Prior to Sept, 2004 data translation this spill Lead_DEC Field was
RMC 10/02/92: SEE SPILL NO. 9206340 - DUPLICATE OF THIS SPILL (SPILL
NO. 9206340 STILL ACTIVE AS OF 10/2/92). 10/02/92: SEE SPILL NO.
9206340 - DUPLICATE OF THIS SPILL (SPILL NO. 9206340 STILL ACTIVE AS
OF 10/2/92; CLOSED THIS SPILL OUT 10/2/92). "
Remarks: "SEE SPILL NO. 9206340 - DUPLICATE OF THIS SPILL. SPILL NO. 9206340
STILL ACTIVE AS OF 10/2/92. CLOSED THIS SPILL OUT 10/2/92."

All Materials:

Site ID: 218987
Operable Unit ID: 969963
Operable Unit: 01
Material ID: 410474
Material Code: 0022
Material Name: waste oil/used oil
Case No.: Not reported
Material FA: Petroleum
Quantity: .00
Units: G
Recovered: .00
Oxygenate: Not reported

Site ID: 218987
Operable Unit ID: 969963
Operable Unit: 01
Material ID: 410475
Material Code: 1101A
Material Name: hydraulic acid
Case No.: Not reported
Material FA: Other
Quantity: .00
Units: Not reported
Recovered: .00
Oxygenate: Not reported

G140
NNW
< 1/8
0.034 mi.
178 ft.

FIRESTONE 955 NFB
NIAGARA FALLS BLVD MAPLE
AMHERST, NY

Site 3 of 3 in cluster G

NY LTANKS **S100493953**
N/A

Actual: 583 ft.
Focus Map: 3

LTANKS:
Spill Number/Closed Date: 9206340 / 1993-01-19
Facility ID: 9206340
Site ID: 191032
Spill Date: 1992-08-04
Spill Cause: Tank Failure
Spill Source: Institutional, Educational, Gov., Other
Spill Class: C3
Cleanup Ceased: 1993-01-19
SWIS: 1522
Investigator: RMCROSSE

Map ID
Direction
Distance
Elevation

MAP FINDINGS

Site

Database(s)

EDR ID Number
EPA ID Number

FIRESTONE 955 NFB (Continued)

S100493953

Referred To: Not reported
Reported to Dept: 1992-08-28
CID: Not reported
Water Affected: Not reported
Spill Notifier: Other
Last Inspection: Not reported
Recommended Penalty: False
Meets Standard: True
UST Involvement: False
Remediation Phase: 0
Date Entered In Computer: 1992-09-02
Spill Record Last Update: 1993-02-01
Spiller Name: Not reported
Spiller Company: BRIDGESTONE/FIRESTONE INC
Spiller Address: 1200 FIRESTONE PARKWAY
Spiller County: 001
Spiller Contact: Not reported
Spiller Phone: Not reported
Spiller Extension: Not reported
DEC Region: 9
DER Facility ID: 159338
DEC Memo: "Prior to Sept, 2004 data translation this spill Lead_DEC Field was
RMC 09/02/92: RMC/CASEY CHAMPION/PHONE WILL RUN TCLP RESULTS DUE
10/1/92. 09/02/92: RMC/CASEY CHAMPION/PHONE WILL RUN TCLP RESULTS DUE
10/1/92. SEE SPILL NO. 9206340 - DUPLICATE OF THIS SPILL. CLOSED
SPILL NO.9206340OUT AS OF 10/2/92. 09/02/92: RMC/CASEY CHAMPION/PHONE
WILL RUN TCLP RESULTS DUE 10/1/92. SEE SPILL NO. 9206303 - DUPLICATE
OF THIS SPILL. CLOSED SPILL NO.9206303OUT AS OF 10/2/92. 11/16/92:
RMC/CASEY CHAMPION/PHONE - RESAMPLED BELOW DETECTION ON TCLP, BUT
DISPOSING BASED ON VISUAL. BFI APPROVAL SCHEDULED IN TWO WEEKS.
WILLFAX TCLP RESULTS. DISPOSAL RECEIPT DUE 1/1/93. 01/19/93:
RMC/RECEIVED CLOSURE REPORT EXCAVATION, DISPOSAL, DISPOSAL, AND LAB
ANALYSIS OK. CLOSE OUT. "
Remarks: "30 YDS SOIL IN PITS LINED W/ PLASTIC AT NFB. SEE SPILL NO. 9206303 -
DUPLICATE OF THIS SPILL. CLOSED OUT SPILL NO. 9206303 AS OF 10/2/92."

All Materials:

Site ID: 191032
Operable Unit ID: 973586
Operable Unit: 01
Material ID: 410513
Material Code: 0022
Material Name: waste oil/used oil
Case No.: Not reported
Material FA: Petroleum
Quantity: .00
Units: G
Recovered: .00
Oxygenate: Not reported

Site ID: 191032
Operable Unit ID: 973586
Operable Unit: 01
Material ID: 410514
Material Code: 1101A
Material Name: hydraulic acid
Case No.: Not reported
Material FA: Other

Map ID
Direction
Distance
Elevation

MAP FINDINGS

Site

Database(s)

EDR ID Number
EPA ID Number

FIRESTONE 955 NFB (Continued)

S100493953

Quantity: .00
Units: Not reported
Recovered: .00
Oxygenate: Not reported

141
North
< 1/8
0.034 mi.
180 ft.

**COMMERCIAL DEVELOPMENT 4100 MAPLE RD
4080-4120 MAPLE RD
AMHERST, NY 14221**

**FINDS 1008932578
N/A**

**Actual:
594 ft.**

FINDS:

**Focus Map:
4**

Registry ID: 110023022851

Environmental Interest/Information System

FIS (New York - Facility Information System) is New York's Department of Environmental Conservation (DEC) information system for tracking environmental facility information found across the State.

[Click this hyperlink](#) while viewing on your computer to access additional FINDS: detail in the EDR Site Report.

AF142
West
< 1/8
0.035 mi.
183 ft.

**MONRO MUFFLER BRAKE #56
2980 SHERIDAN DR
TONAWANDA, NY 14150**

**NY AST 1000366035
RCRA NonGen / NLR NYD162544241
FINDS
ECHO**

**Actual:
597 ft.**

AST:

**Focus Map:
6**

Region: STATE
DEC Region: 9
Site Status: Active
Facility Id: 9-600273
Program Type: PBS
UTM X: 188233.94756
UTM Y: 4765791.89831
Expiration Date: 07/31/2021
Site Type: Other Wholesale/Retail Sales

Affiliation Records:

Site Id: 55133
Affiliation Type: Facility Owner
Company Name: MONRO MUFFLER BRAKE INC
Contact Type: DIRECTOR OF FACILITIES
Contact Name: THOMAS M. GIANNONE
Address1: 200 HOLLEDER PARKWAY
Address2: Not reported
City: ROCHESTER
State: NY
Zip Code: 14615-3808
Country Code: 001
Phone: (716) 647-6400
EMail: Not reported
Fax Number: Not reported

Map ID
Direction
Distance
Elevation

MAP FINDINGS

Site

Database(s)

EDR ID Number
EPA ID Number

MONRO MUFFLER BRAKE #56 (Continued)

1000366035

Modified By: AESKALSK
Date Last Modified: 2016-05-23

Site Id: 55133
Affiliation Type: Mail Contact
Company Name: MONRO MUFFLER BRAKE INC
Contact Type: Not reported
Contact Name: ENV COMPLIANCE OFFICIAL
Address1: 200 HOLLEDER PARKWAY
Address2: Not reported
City: ROCHESTER
State: NY
Zip Code: 14615-3808
Country Code: 001
Phone: (716) 647-6400
EMail: Not reported
Fax Number: Not reported
Modified By: LDGOMEZ
Date Last Modified: 2011-04-21

Site Id: 55133
Affiliation Type: Facility Operator
Company Name: MONRO MUFFLER BRAKE #56
Contact Type: Not reported
Contact Name: MONRO MUFFLER BRAKE
Address1: Not reported
Address2: Not reported
City: Not reported
State: NY
Zip Code: Not reported
Country Code: 001
Phone: (716) 833-4000
EMail: Not reported
Fax Number: Not reported
Modified By: KNGLASER
Date Last Modified: 2016-02-23

Site Id: 55133
Affiliation Type: Emergency Contact
Company Name: MONRO MUFFLER BRAKE INC
Contact Type: Not reported
Contact Name: TOM GIANNONE
Address1: Not reported
Address2: Not reported
City: Not reported
State: NN
Zip Code: Not reported
Country Code: 999
Phone: (585) 647-6400
EMail: Not reported
Fax Number: Not reported
Modified By: AESKALSK
Date Last Modified: 2016-11-28

Tank Info:

Tank Number: 001

Map ID
Direction
Distance
Elevation

MAP FINDINGS

Site

Database(s)

EDR ID Number
EPA ID Number

MONRO MUFFLER BRAKE #56 (Continued)

1000366035

Tank Id: 172126
Material Code: 0022
Common Name of Substance: Waste Oil/Used Oil

Equipment Records:

G00 - Tank Secondary Containment - None
J02 - Dispenser - Suction Dispenser
E00 - Piping Secondary Containment - None
H00 - Tank Leak Detection - None
I00 - Overfill - None
A00 - Tank Internal Protection - None
B01 - Tank External Protection - Painted/Asphalt Coating
K00 - Spill Prevention - None
C00 - Pipe Location - No Piping
F00 - Pipe External Protection - None
D00 - Pipe Type - No Piping
L00 - Piping Leak Detection - None

Tank Location: 2
Tank Type: Steel/Carbon Steel/Iron
Tank Status: In Service
Pipe Model: Not reported
Install Date: 12/01/1989
Capacity Gallons: 275
Tightness Test Method: NN
Date Test: Not reported
Next Test Date: Not reported
Date Tank Closed: Not reported
Register: True
Modified By: AESKALSK
Last Modified: 04/14/2017
Material Name: waste oil/used oil

RCRA NonGen / NLR:

Date form received by agency: 01/01/2007
Facility name: MONRO MUFFLER BRAKE #56
Facility address: 2980 SHERIDAN DR
TONAWANDA, NY 14150-9417
EPA ID: NYD162544241
Mailing address: PO BOX 22720
ROCHESTER, NY 14692
Contact: Not reported
Contact address: PO BOX 22720
ROCHESTER, NY 14692
Contact country: US
Contact telephone: Not reported
Contact email: Not reported
EPA Region: 02
Classification: Non-Generator
Description: Handler: Non-Generators do not presently generate hazardous waste

Owner/Operator Summary:

Owner/operator name: MONRO MUFFLER BRAKE
Owner/operator address: NOT REQUIRED
NOT REQUIRED, WY 99999
Owner/operator country: US
Owner/operator telephone: 212-555-1212

Map ID
Direction
Distance
Elevation

MAP FINDINGS

Site

Database(s)

EDR ID Number
EPA ID Number

MONRO MUFFLER BRAKE #56 (Continued)

1000366035

Owner/operator email: Not reported
Owner/operator fax: Not reported
Owner/operator extension: Not reported
Legal status: Private
Owner/Operator Type: Owner
Owner/Op start date: Not reported
Owner/Op end date: Not reported

Owner/operator name: MONRO MUFFLER BRAKE
Owner/operator address: NOT REQUIRED
NOT REQUIRED, WY 99999

Owner/operator country: US
Owner/operator telephone: 212-555-1212
Owner/operator email: Not reported
Owner/operator fax: Not reported
Owner/operator extension: Not reported
Legal status: Private
Owner/Operator Type: Operator
Owner/Op start date: Not reported
Owner/Op end date: Not reported

Handler Activities Summary:

U.S. importer of hazardous waste: No
Mixed waste (haz. and radioactive): No
Recycler of hazardous waste: No
Transporter of hazardous waste: No
Treater, storer or disposer of HW: No
Underground injection activity: No
On-site burner exemption: No
Furnace exemption: No
Used oil fuel burner: No
Used oil processor: No
Used oil refiner: No
Used oil fuel marketer to burner: No
Used oil Specification marketer: No
Used oil transfer facility: No
Used oil transporter: No

Historical Generators:

Date form received by agency: 01/01/2006
Site name: MONRO MUFFLER BRAKE #56
Classification: Not a generator, verified

Date form received by agency: 07/08/1999
Site name: MONRO MUFFLER BRAKE #56
Classification: Not a generator, verified

Date form received by agency: 04/07/1989
Site name: MONRO MUFFLER BRAKE #56
Classification: Small Quantity Generator

. Waste code: D000
. Waste name: Not Defined

. Waste code: D001
. Waste name: IGNITABLE HAZARDOUS WASTES ARE THOSE WASTES WHICH HAVE A FLASHPOINT OF

Map ID
Direction
Distance
Elevation

MAP FINDINGS

Site

Database(s)

EDR ID Number
EPA ID Number

MONRO MUFFLER BRAKE #56 (Continued)

1000366035

LESS THAN 140 DEGREES FAHRENHEIT AS DETERMINED BY A PENSKEY-MARTENS CLOSED CUP FLASH POINT TESTER. ANOTHER METHOD OF DETERMINING THE FLASH POINT OF A WASTE IS TO REVIEW THE MATERIAL SAFETY DATA SHEET, WHICH CAN BE OBTAINED FROM THE MANUFACTURER OR DISTRIBUTOR OF THE MATERIAL. LACQUER THINNER IS AN EXAMPLE OF A COMMONLY USED SOLVENT WHICH WOULD BE CONSIDERED AS IGNITABLE HAZARDOUS WASTE.

. Waste code: X001
. Waste name: WASTE OILS

Violation Status: No violations found

FINDS:

Registry ID: 110004385433

Environmental Interest/Information System

RCRAInfo is a national information system that supports the Resource Conservation and Recovery Act (RCRA) program through the tracking of events and activities related to facilities that generate, transport, and treat, store, or dispose of hazardous waste. RCRAInfo allows RCRA program staff to track the notification, permit, compliance, and corrective action activities required under RCRA.

[Click this hyperlink](#) while viewing on your computer to access additional FINDS: detail in the EDR Site Report.

ECHO:

Envid: 1000366035
Registry ID: 110004385433
DFR URL: <http://echo.epa.gov/detailed-facility-report?fid=110004385433>

143
East
< 1/8
0.036 mi.
188 ft.

I/A/O 3 MALLARD CT
3 MALLARD CT
AMHERST, NY

NY Spills **S109582650**
N/A

Actual:
578 ft.

Focus Map:
2

SPILLS:
Spill Number/Closed Date: 0901545 / 2009-10-22
Facility ID: 0901545
Facility Type: ER
DER Facility ID: 362670
Site ID: 413540
DEC Region: 9
Spill Cause: Equipment Failure
Spill Class: C3
SWIS: 1522
Spill Date: 2009-05-07
Investigator: RJJONAK
Referred To: Not reported
Reported to Dept: 2009-05-07
CID: Not reported
Water Affected: Not reported
Spill Source: Private Dwelling
Spill Notifier: Other
Cleanup Ceased: Not reported

Map ID
Direction
Distance
Elevation

MAP FINDINGS

Site

Database(s)

EDR ID Number
EPA ID Number

I/A/O 3 MALLARD CT (Continued)

S109582650

Cleanup Meets Std: True
Last Inspection: Not reported
Recommended Penalty: False
UST Trust: False
Remediation Phase: 0
Date Entered In Computer: 2009-05-07
Spill Record Last Update: 2009-10-22
Spiller Name: LISA MONTASANO
Spiller Company: I/A/O 3 MALLARD CT
Spiller Address: 3 MALLARD CT
Spiller Company: 999
Contact Name: LISA MONTASANO
DEC Memo: "5/8/2009: RJJ TELECON LISA MONTESANO,NATIONAL GRID,SHE SAID THAT A PADMOUNT TRANSFORMER LEAKED OUT ~2 GAL OF TRANSFORMER OIL ON THE SOIL NEAR THE PAD...THEY HIRED OP-TECH ENVIRONMENTAL TO SCRAPE UP THE SMALL AFFECTED SOIL,CLEAN THE AREA UNDER THE TRANSFORMER,& DISPOSE ALL THE MATERIAL....THEY WILL ALSO TEST FOR ANY PCBS..LISA WILL SEND ME THE DISPOSAL RECEIPTS...RJJ AT SITE AT 1000...THE CLEAN UP IS ACCEPTABLE. 10/22/2009: RECEIVED THE DISPOSAL RECEIPTS FROM OP-TECH FOR THE ALL THE MATERIAL TAKEN TO THEIR HIGH ACRES LANDFILL & THE PBC ANALYSIS OF THE TRANSFORMER OIL,WHICH WAS ALL NON-DETECT FOR ANY PCBS...THE SPILL HAS BEEN CLEANED UP & PROPERLY DISPOSED OF...NO FURTHER ACTION NEEDED...SPILL CLOSED OUT."
Remarks: "DUE TO A LEAKING TRANSFORMER ABOUT 2 GALLONS OF TRANSFORMER FLUID SPILLED TO SOIL. UNK IF IT CONTAINES PBCS CLEAN UP IS IN PROGRESS."

All Materials:
Site ID: 413540
Operable Unit ID: 1169964
Operable Unit: 01
Material ID: 2161670
Material Code: 0020A
Material Name: transformer oil
Case No.: Not reported
Material FA: Petroleum
Quantity: 2.00
Units: G
Recovered: 2.00
Oxygenate: Not reported

AG144 KNOLL SERVICE STATION
West 2965 SHERIDAN DR
< 1/8 TONAWANDA, NY 14150
0.037 mi.
193 ft. Site 1 of 3 in cluster AG
Actual: EDR Hist Auto
600 ft.
Focus Map: 6
Year: Name:
1970 WALDOWSKI HENRY
1982 KNOLL DANIEL A
1983 KNOLL DANIEL A
1985 KNOLL DANIEL A
1986 MOBILE
1986 KNOLL DANIEL A
1987 KNOLL DANIEL A
1987 MOBILE

EDR Hist Auto 1020490362
N/A
Type:
Gasoline Service Stations
Candy, Nut, And Confectionery Stores
Gasoline Service Stations
Gasoline Service Stations
Gasoline Service Stations
Gasoline Service Stations
Gasoline Service Stations
Gasoline Service Stations

Map ID
Direction
Distance
Elevation

MAP FINDINGS

Site

Database(s)

EDR ID Number
EPA ID Number

KNOLL SERVICE STATION (Continued)

1020490362

1988	KNOLL DANIEL A	Gasoline Service Stations
1988	MOBILE	Gasoline Service Stations
1989	KNOLL DANIEL A	Gasoline Service Stations, NEC
1989	REIMONDO JOHN	Gasoline Service Stations
1990	KNOLL DANIEL A	Gasoline Service Stations, NEC
1990	REIMONDO JOHN	Gasoline Service Stations
1991	REIMONDO JOHN	Gasoline Service Stations
1991	KNOLL DANIEL A	Gasoline Service Stations, NEC
1992	REIMONDO JOHN	Gasoline Service Stations
1992	KNOLL DANIEL A	Gasoline Service Stations, NEC
1993	KNOLL SERVICE STATION	Gasoline Service Stations, NEC
1994	KNOLL SERVICE STATION	Gasoline Service Stations, NEC
1995	KNOLL SERVICE STATION	Gasoline Service Stations, NEC
1996	KNOLL SERVICE STATION	Gasoline Service Stations, NEC
1997	KNOLL SERVICE STATION	Gasoline Service Stations, NEC
1998	KNOLL SERVICE STATION	Gasoline Service Stations, NEC
1999	KNOLL SERVICE STATION	Gasoline Service Stations, NEC
2000	KNOLL SERVICE STATION	Gasoline Service Stations, NEC
2001	KNOLL SERVICE STATION	Gasoline Service Stations, NEC
2002	KNOLL SERVICE STATION	Gasoline Service Stations, NEC
2003	KNOLLS MOBIL SERVICE STATION	Gasoline Service Stations
2004	KNOLLS MOBIL SERVICE STATION	Gasoline Service Stations
2011	KNOLLS MOBIL SVC STATION	Gasoline Service Stations

AG145
West
< 1/8
0.037 mi.
193 ft.
MOBIL OIL CROP SS H4J
2965 SHERIDAN DR
TONAWANDA, NY 14150
Site 2 of 3 in cluster AG

RCRA-CESQG
FINDS
ECHO
NY MANIFEST
1000553468
NYD986958890

Actual:
600 ft.

Focus Map:
6

RCRA-CESQG:
Date form received by agency: 01/01/2007
Facility name: MOBIL OIL CROP SS H4J
Facility address: 2965 SHERIDAN DR
TONAWANDA, NY 14150-9418
EPA ID: NYD986958890
Mailing address: GALLOWS RD - MKTG ENVIRON
FAIRFAX, NY 22037
Contact: Not reported
Contact address: GALLOWS RD - MKTG ENVIRON
FAIRFAX, NY 22037
Contact country: US
Contact telephone: Not reported
Contact email: Not reported
EPA Region: 02
Classification: Conditionally Exempt Small Quantity Generator
Description: Handler: generates 100 kg or less of hazardous waste per calendar month, and accumulates 1000 kg or less of hazardous waste at any time; or generates 1 kg or less of acutely hazardous waste per calendar month, and accumulates at any time: 1 kg or less of acutely hazardous waste; or 100 kg or less of any residue or contaminated soil, waste or other debris resulting from the cleanup of a spill, into or on any land or water, of acutely hazardous waste; or generates 100 kg or less of any residue or contaminated soil, waste or other debris resulting from the cleanup of a spill, into or on any land or water, of acutely hazardous waste during any calendar month, and accumulates at any time: 1 kg or less of acutely hazardous waste; or 100 kg or less of any residue or contaminated soil, waste or other debris resulting from

Map ID
Direction
Distance
Elevation

MAP FINDINGS

Site

Database(s)

EDR ID Number
EPA ID Number

MOBIL OIL CROP SS H4J (Continued)

1000553468

the cleanup of a spill, into or on any land or water, of acutely hazardous waste

Owner/Operator Summary:

Owner/operator name: MOBIL OIL CORP
Owner/operator address: 3225 GALLOWS RD
FAIRFAX, VA 22037
Owner/operator country: US
Owner/operator telephone: 703-849-3330
Owner/operator email: Not reported
Owner/operator fax: Not reported
Owner/operator extension: Not reported
Legal status: Private
Owner/Operator Type: Owner
Owner/Op start date: Not reported
Owner/Op end date: Not reported

Owner/operator name: MOBIL OIL CORP
Owner/operator address: 3225 GALLOWS RD
FAIRFAX, VA 22037
Owner/operator country: US
Owner/operator telephone: 703-849-3330
Owner/operator email: Not reported
Owner/operator fax: Not reported
Owner/operator extension: Not reported
Legal status: Private
Owner/Operator Type: Operator
Owner/Op start date: Not reported
Owner/Op end date: Not reported

Handler Activities Summary:

U.S. importer of hazardous waste: No
Mixed waste (haz. and radioactive): No
Recycler of hazardous waste: No
Transporter of hazardous waste: No
Treater, storer or disposer of HW: No
Underground injection activity: No
On-site burner exemption: No
Furnace exemption: No
Used oil fuel burner: No
Used oil processor: No
Used oil refiner: No
Used oil fuel marketer to burner: No
Used oil Specification marketer: No
Used oil transfer facility: No
Used oil transporter: No

Historical Generators:

Date form received by agency: 01/01/2006
Site name: MOBIL OIL CROP SS H4J
Classification: Conditionally Exempt Small Quantity Generator

Date form received by agency: 07/08/1999
Site name: MOBIL OIL CROP SS H4J
Classification: Not a generator, verified

Map ID
Direction
Distance
Elevation

MAP FINDINGS

Site

Database(s)

EDR ID Number
EPA ID Number

MOBIL OIL CROP SS H4J (Continued)

1000553468

Date form received by agency: 04/10/1991

Site name: MOBIL OIL CROP SS H4J

Classification: Small Quantity Generator

. Waste code: D000

. Waste name: Not Defined

. Waste code: D001

. Waste name: IGNITABLE HAZARDOUS WASTES ARE THOSE WASTES WHICH HAVE A FLASHPOINT OF LESS THAN 140 DEGREES FAHRENHEIT AS DETERMINED BY A PENSKEY-MARTENS CLOSED CUP FLASH POINT TESTER. ANOTHER METHOD OF DETERMINING THE FLASH POINT OF A WASTE IS TO REVIEW THE MATERIAL SAFETY DATA SHEET, WHICH CAN BE OBTAINED FROM THE MANUFACTURER OR DISTRIBUTOR OF THE MATERIAL. LACQUER THINNER IS AN EXAMPLE OF A COMMONLY USED SOLVENT WHICH WOULD BE CONSIDERED AS IGNITABLE HAZARDOUS WASTE.

. Waste code: D008

. Waste name: LEAD

Violation Status: No violations found

FINDS:

Registry ID: 110004470117

Environmental Interest/Information System

RCRAInfo is a national information system that supports the Resource Conservation and Recovery Act (RCRA) program through the tracking of events and activities related to facilities that generate, transport, and treat, store, or dispose of hazardous waste. RCRAInfo allows RCRA program staff to track the notification, permit, compliance, and corrective action activities required under RCRA.

[Click this hyperlink](#) while viewing on your computer to access additional FINDS: detail in the EDR Site Report.

ECHO:

Envid: 1000553468

Registry ID: 110004470117

DFR URL: <http://echo.epa.gov/detailed-facility-report?fid=110004470117>

NY MANIFEST:

Country: USA
EPA ID: NYD986958890
Facility Status: Not reported
Location Address 1: 2965 SHERIDAN DRIVE
Code: BP
Location Address 2: Not reported
Total Tanks: Not reported
Location City: TONAWANDA
Location State: NY
Location Zip: 14150
Location Zip 4: 9418

NY MANIFEST:

EPAID: NYD986958890

Map ID
Direction
Distance
Elevation

MAP FINDINGS

Site

Database(s)

EDR ID Number
EPA ID Number

MOBIL OIL CROP SS H4J (Continued)

1000553468

Mailing Name: EXXON MOBIL
Mailing Contact: DOUG LIDDELL
Mailing Address 1: 2965 SHERIDAN DRIVE
Mailing Address 2: Not reported
Mailing City: TONAWANDA
Mailing State: NY
Mailing Zip: 14150
Mailing Zip 4: 9418
Mailing Country: USA
Mailing Phone: 9999999999

NY MANIFEST:

Document ID: NYH1348623
Manifest Status: Not reported
seq: Not reported
Year: 2004
Trans1 State ID: NYAC25373
Trans2 State ID: Not reported
Generator Ship Date: 03/17/2004
Trans1 Recv Date: 03/17/2004
Trans2 Recv Date: Not reported
TSD Site Recv Date: 04/09/2004
Part A Recv Date: Not reported
Part B Recv Date: Not reported
Generator EPA ID: NYD986958890
Trans1 EPA ID: NYD097644801
Trans2 EPA ID: Not reported
TSDF ID 1: NYD049836
TSDF ID 2: Not reported
Manifest Tracking Number: Not reported
Import Indicator: Not reported
Export Indicator: Not reported
Discr Quantity Indicator: Not reported
Discr Type Indicator: Not reported
Discr Residue Indicator: Not reported
Discr Partial Reject Indicator: Not reported
Discr Full Reject Indicator: Not reported
Manifest Ref Number: Not reported
Alt Facility RCRA ID: Not reported
Alt Facility Sign Date: Not reported
MGMT Method Type Code: Not reported
Waste Code: D001 - NON-LISTED IGNITABLE WASTES
Waste Code: Not reported
Waste Code: Not reported
Waste Code: Not reported
Waste Code: Not reported
Waste Code: Not reported
Quantity: 00400
Units: P - Pounds
Number of Containers: 001
Container Type: DM - Metal drums, barrels
Handling Method: B Incineration, heat recovery, burning.
Specific Gravity: 01.00

Map ID
Direction
Distance
Elevation

MAP FINDINGS

Site

Database(s)

EDR ID Number
EPA ID Number

MOBIL OIL CROP SS H4J (Continued)

1000553468

[Click this hyperlink](#) while viewing on your computer to access
-1 additional NY MANIFEST: record(s) in the EDR Site Report.

AG146
West
< 1/8
0.037 mi.
193 ft.

MOBIL OIL
2965 SHERIDAN DRIVE
TONAWANDA, NY

NY LTANKS
NY Spills

S105141863
N/A

Site 3 of 3 in cluster AG

Actual:
600 ft.

Focus Map:
6

LTANKS:

Spill Number/Closed Date: 0605174 / 2007-11-30
Facility ID: 0605174
Site ID: 368295
Spill Date: 2006-08-03
Spill Cause: Tank Test Failure
Spill Source: Gasoline Station or other PBS Facility
Spill Class: B3
Cleanup Ceased: Not reported
SWIS: 1564
Investigator: RJJONAK
Referred To: Not reported
Reported to Dept: 2006-08-03
CID: 406
Water Affected: Not reported
Spill Notifier: Tank Tester
Last Inspection: Not reported
Recommended Penalty: False
Meets Standard: True
UST Involvement: True
Remediation Phase: 0
Date Entered In Computer: 2006-08-03
Spill Record Last Update: 2007-11-30
Spiller Name: SHIMIKA BOWERS
Spiller Company: EXXON MOBILE #11544
Spiller Address: SHERIDAN DRIVE
Spiller County: 001
Spiller Contact: SHIMIKA BOWERS
Spiller Phone: (800) 997-7725
Spiller Extension: 2819
DEC Region: 9
DER Facility ID: 258151
DEC Memo: "8/15/2006: RJJ TELECON STEVE LITTEN,GES,HE SAID THAT A DIESEL TANK FAILED A PRECISION TEST AND THE UST HAD 32' OF WATER IN IT...AFTER THEIR INVESTIGATION,THEY FOUND THE VENT-PIPE,WHICH IS NOT ALONGSIDE THE BUILDING,BROKE OFF AT THE GROUND...IT APPEARS THAT THIS IS WHERE THE WATER CAME IN FROM...GES WILL REPAIR/REPLACE THE VENT-PIPE,RE-TEST THE UST,THEN STEVE WILL SEND ME THE TEST RESULTS AND THEIR REPORT. 11/30/2007: THIS SPILL HAS BEEN REMEDIATED UNDER SPILL # 0105744(THE USTS HAVE ALL BEEN REMOVED)...REFER TO THAT SPILL # FOR ANY INFORMATION...THIS SPILL CLOSED OUT. ***** COMPUTER FILE ONLY *****"

Remarks: "diesel tank failed the precision test. The site is decommissioned."

All TTF:

Facility ID: 0605174
Spill Number: 0605174
Spill Tank Test: 1550179
Site ID: 368295

Map ID
Direction
Distance
Elevation

MAP FINDINGS

Site

Database(s)

EDR ID Number
EPA ID Number

MOBIL OIL (Continued)

S105141863

Tank Number: 4
Tank Size: 6100
Material: 0008
EPA UST: Not reported
UST: Not reported
Cause: Not reported
Source: Not reported
Test Method: 18
Test Method 2: Alert Model 1000 plus 1050 (Formerly Gilbarco Precision)
Leak Rate: .00
Gross Fail: Not reported
Modified By: Watchdog
Last Modified Date: Not reported

All Materials:

Site ID: 368295
Operable Unit ID: 1126177
Operable Unit: 01
Material ID: 2115698
Material Code: 0008
Material Name: diesel
Case No.: Not reported
Material FA: Petroleum
Quantity: Not reported
Units: G
Recovered: .00
Oxygenate: Not reported

Spill Number/Closed Date: 9008391 / 1991-05-16
Facility ID: 9008391
Site ID: 320414
Spill Date: 1990-10-31
Spill Cause: Tank Failure
Spill Source: Gasoline Station or other PBS Facility
Spill Class: Not reported
Cleanup Ceased: 1991-05-16
SWIS: 1564
Investigator: MJHINTON
Referred To: Not reported
Reported to Dept: 1990-10-31
CID: Not reported
Water Affected: Not reported
Spill Notifier: Responsible Party
Last Inspection: 1991-02-11
Recommended Penalty: False
Meets Standard: True
UST Involvement: True
Remediation Phase: 0
Date Entered In Computer: 1990-11-06
Spill Record Last Update: 1991-05-16
Spiller Name: Not reported
Spiller Company: MOBIL REFINING AND MARK
Spiller Address: 3225 GALLOWS ROAD
Spiller County: 001
Spiller Contact: Not reported
Spiller Phone: Not reported

Map ID
Direction
Distance
Elevation

MAP FINDINGS

Site

Database(s)

EDR ID Number
EPA ID Number

MOBIL OIL (Continued)

S105141863

Spiller Extention: Not reported
DEC Region: 9
DER Facility ID: 258151
DEC Memo: "Prior to Sept, 2004 data translation this spill Lead_DEC Field was MJH 11/06/90: LEAK DETECTOR TO BE TESTED ALONG WITH FILL PIPES. 12/20/90: MJH SENT LETTER 12/14/90 REQUESTING REPORT. 02/28/91: MJH SENT LETTER 02/11/91 REQUESTING REPORT. 05/16/91: FINAL TEST REPORT RECIEVED NO FURTHER ACTION NEEDED REFER TO SPILL NO 9012026 FOR FURTHER INFORMATION. "

Remarks: "SHEEN DISCOVERED IN MANWAY PIT"

All Materials:

Site ID: 320414
Operable Unit ID: 945596
Operable Unit: 01
Material ID: 432223
Material Code: 0009
Material Name: gasoline
Case No.: Not reported
Material FA: Petroleum
Quantity: .00
Units: G
Recovered: .00
Oxygenate: Not reported

Spill Number/Closed Date: 9012026 / 1992-06-11
Facility ID: 9012026
Site ID: 320415
Spill Date: 1991-02-17
Spill Cause: Tank Failure
Spill Source: Gasoline Station or other PBS Facility
Spill Class: B3
Cleanup Ceased: 1992-06-11
SWIS: 1564
Investigator: SORGI
Referred To: Not reported
Reported to Dept: 1991-02-19
CID: Not reported
Water Affected: Not reported
Spill Notifier: Tank Tester
Last Inspection: 1991-02-19
Recommended Penalty: False
Meets Standard: True
UST Involvement: True
Remediation Phase: 0
Date Entered In Computer: 1991-02-20
Spill Record Last Update: 1992-11-05
Spiller Name: Not reported
Spiller Company: MOBIL OIL CORPORATION
Spiller Address: 675 BROOKS AVENUE
Spiller County: 001
Spiller Contact: Not reported
Spiller Phone: Not reported
Spiller Extention: Not reported
DEC Region: 9
DER Facility ID: 258151
DEC Memo: "Prior to Sept, 2004 data translation this spill Lead_DEC Field was

Map ID
Direction
Distance
Elevation

MAP FINDINGS

Site

Database(s)

EDR ID Number
EPA ID Number

MOBIL OIL (Continued)

S105141863

MJS 02/19/91: MJS SITE INSPECTION. PINHOLE FOUND IN PIPING - TO BE REPAIRED. CONTAMINATION STAGED ON SITE ON PLASTIC AND COVERED. TANK SYSTEM WILL BE TESTED AT COMPLETION OF WORK. 02/22/91: MJS TELECON WITH STEVE COOPER. SYSTEM WAS TESTED AND FAILED. HE THINKS AIR IS IN LINE. WILL SELL SOME PRODUCT TO PURGE AIR AND RETEST. 02/27/91: MJS SITE INSPECTION. SHEEN ON WATER IN EXCAVATION. TO BE LEFT OPEN SO PRODUCT CAN BE PADDED UP. CA BATT WILL WAIT FOR OK TO BACKFILL. STEVE COOPER SAID LINE WAS TESTED AND PASSED. 03/04/91: MJS RECEIVED LETTER AND LINE TEST RESULTS FROM MOBIL OIL. LINE TESTED TIGHT. ARRANGEMENTS BEING MADE FOR SAMPLING AND DISPOSAL OF CONTAMINATED SOIL. 03/05/91: MJS SITE INSPECTION. SHEEN IN EXCAVATION COMING FROM SATURATED SORBENT PADS THAT WERE LEFT IN HOLE BEFORE IT ICED OVER. 03/06/91: MJS TELECON WITH NIAGARA TANK AND PUMP. SAID THEY COULD BACKFILL AFTER PADDING UP REMAINING SHEEN. 10/29/91: MJS MEETING AT OFFICE WITH MOBIL. SOIL HAS BEEN DISPOSED OF. MOBIL WILL SEND RECEIPTS. 04/30/92: MJS MEETING WITH MOBIL(KEVIN SCHROEDER). EXPLAINED TO HIM THAT DEC HAS STILL NOT RECEIVED DISPOSAL RECEIPTS FOR THE SOIL. KEVIN WILL SEND RECEIPTS. 06/11/92: RECEIVED LETTER AND DISPOSAL INFO FROM MOBIL. "

Remarks: "FRP UST HAD A LINE LEAK. TANK OUT OF SERVICE. CA BATT TO REPAIR LINE. PADS USED IN SUBMERSIBLE PUMP AREA TO ABSORB PRODUCT. CONTAMINATION STAGED ON SITE ON PLASTIC AND COVERED."

All Materials:

Site ID: 320415
Operable Unit ID: 951914
Operable Unit: 01
Material ID: 428534
Material Code: 0009
Material Name: gasoline
Case No.: Not reported
Material FA: Petroleum
Quantity: .00
Units: Not reported
Recovered: .00
Oxygenate: Not reported

Spill Number/Closed Date: 9705822 / 2000-02-15
Facility ID: 9705822
Site ID: 320416
Spill Date: 1997-08-13
Spill Cause: Tank Failure
Spill Source: Gasoline Station or other PBS Facility
Spill Class: B3
Cleanup Ceased: Not reported
SWIS: 1564
Investigator: SORGI
Referred To: Not reported
Reported to Dept: 1997-08-13
CID: 366
Water Affected: Not reported
Spill Notifier: Other
Last Inspection: 1997-08-14
Recommended Penalty: False
Meets Standard: False
UST Involvement: True
Remediation Phase: 0

Map ID
Direction
Distance
Elevation

MAP FINDINGS

Site

Database(s)

EDR ID Number
EPA ID Number

MOBIL OIL (Continued)

S105141863

Date Entered In Computer: 1997-08-13
Spill Record Last Update: 2002-04-18
Spiller Name: RICHARD CICCOTELLI
Spiller Company: MOBIL OIL/BUSINESS RESOUR
Spiller Address: 464 DOUGHTY BLVD, 2ND FLR
Spiller County: 001
Spiller Contact: JOHN REIMONDO JR
Spiller Phone: (716) 835-6353
Spiller Extention: Not reported
DEC Region: 9
DER Facility ID: 258151
DEC Memo: "Prior to Sept, 2004 data translation this spill Lead_DEC Field was
MJS 08/14/97: MJS TELECON TO TANKNOLOGY. MJS LEFT MESSAGE FOR MIKE LAMARRE (MOBIL). MJS TELECON WITH TRISH NEWDECK (GES). SHE STATED PROBLEM FOUND IN PIPING AND FUEL RELEASED TO TANK PIT AREA. THEY HAVE PUMPED APPROX 700 GALLONS OF FUEL/WATER. 08/14/97: MJS SITE INSPECTION, MET WITH JOHN REIMONDO (STATION MANAGER). CONCRETE PAD PARTIALLY REMOVED AND CORDONED OFF. FIFTEEN DRUMS ON SITE. MR REIMONDO STATED THAT THEY ARE BRINGING FRAC TANK TOMORROW TO CONTINUE PUMPING. 09/15/97: MJS TELECON TO JOHN REIMONDO FOR UPDATE. LEAK FOUND IN FIBERGLASS PIPING AND REPAIRED. OIL/WATER FROM DRUMS WAS TREATED VIA CARBON. 09/17/97: MJS RECEIVED REPORT FROM GES INC WITH EFFLUENT SAMPLE RESULTS. TWO 180-POUND CARBON DRUMS USED IN SERIES. 4820 GALLONS WATER TREATED TOTAL. NO COMPOUNDS DETECTED AFTER CARBON TREATMENT. 09/23/97: MJS SENT LETTER TO MOBIL REQUIRING SAMPLING OF TANK PIT MONITORING WELLS TO DETERMINE CONDITION OF GROUNDWATER. RESULTS DUE 11/1/97. 09/26/97: MJS RECEIVED MESSAGE FROM BRIAN CAREY THAT THEY WILL SAMPLE TANK PIT WELLS ON MON 9/29. 10/06/97: MJS TELECON WITH BRIAN CAREY. THEY WILL USE VACUUM TRUCK ON FRI 10/10 TO REMOVE WATER FROM TANK PIT PRIOR TO TAKING SAMPLES. WATER WILL BE TREATED AT MOBIL TERMINAL GW TREATMENT SYSTEM. MR CAREY WILL FORWARD LETTER TO THIS EFFECT. 10/10/97: MJS TELECON WITH MR CAREY. THEY REMOVED 5000 GALLONS OF WATER FROM TANK PIT AND DROPPED WATER LEVEL APPROX 1.5 FEET. THEY WILL REMOVE AN ADDITIONAL 5000 GALLONS LATER TODAY AND SAMPLE TANK PIT WELLS NEXT WEEK. MJS RECEIVED LETTER FROM MR CAREY. 10/22/97: MJS OFFICE MEETING WITH MOBIL AND GES. SAMPLES COLLECTED ON 10/15 AND RESULTS DUE BY END OF MONTH. REPORT DUE BY MID-NOVEMBER. IF RESULTS INDICATE CONTAMINATION THEY WILL REMOVE ADDITIONAL WATER FROM TANK PIT. 12/04/97: MJS TELECON FROM BRIAN CAREY. MOBIL CREW ON SITE PERFORMING TANK WORK. TOP OF TANKS UNCOVERED. WATER PUMPED FROM TANK PIT TO FRAC TANK. WATER HAS PETROLEUM ODOR BUT NO PRODUCT. MR CAREY REQUESTED APPROVAL TO TRANSPORT WATER TO MOBIL TERMINAL FOR TREATMENT AS BEFORE. MJS AGREED. REPORT DUE THIS MONTH. 12/15/97: MJS RECEIVED LETTER AND REPORT FROM MOBIL. TOTAL OF 8500 GALLONS OF WATER REMOVED FROM TANK PIT ON 10/10/99. TANK PIT WELLS SAMPLED ON 10/15, RESULTS INDICATE ELEVATED VOC CONCENTRATIONS (59,120 PPB AND 38,485 TOTAL STARS 8021 ANALYTES). ADDITIONAL DEWATERING ON 12/4 AND WATER STORED IN FRAC TANK PENDING TRANSPORTATION TO MOBIL TERMINAL FOR TREATMENT. LETTER STATES THAT MOBIL IS PREPARING A WORK PLAN FOR THIS SITE. 05/04/98: MJS TELECON WITH BRIAN CAREY. THEY PLAN TO UTILIZE A MOBILE TREATMENT UNIT (TRAILER) TO REMEDIATE TANK PIT AT VARIOUS TIMES THIS SEASON. THEY WILL BE ON SITE WITH EQUIPMENT MON 5/9. 07/16/98: MJS RECEIVED REPORT FOR JAN-JUNE 1998 FROM MOBIL. REMEDIATION TRAILER WITH GROUNDWATER TREATMENT SYSTEM OPERATED ON SITE ON MAY 11-13 AND JUNE 2-4. WATER TREATED VIA SERIES OF CARBON UNITS. INFLUENT, MIDDLE AND EFFLUENT SAMPLES OBTAINED DURING EACH EVENT. TOTAL OF 30,824 GALLONS

Map ID
Direction
Distance
Elevation

MAP FINDINGS

Site

Database(s)

EDR ID Number
EPA ID Number

MOBIL OIL (Continued)

S105141863

WATER REMOVED FROM TANK PIT DURING THE TWO EVENTS. TP-1 AND TP-2 SAMPLED ON 4/29 (PRIOR TO TREATMENT EVENTS). TOTAL 8021 STARS COMPOUNDS ARE 26,656 AND 20,302 PPB. REMEDIATION EVENT PLANNED FOR LATER THIS MONTH. 11/27/98: MJS RECEIVED REPORT FOR JUL-NOV 1998. REMEDIATION EVENTS TOOK PLACE ON 7/29 AND 11/6. 24,480 GALLONS WATER TREATED DURING THESE TWO EVENTS, 60,124 GALLONS TOTAL. TP-1 AND TP-2 SAMPLED ON 7/20. ALL THREE WELLS SAMPLED ON 10/12. ANALYSIS FOR BTEX+MTBE ONLY. TP-1 TP-2 TP-3 DATE BTEX/MTBE 2690/550 10309/690 NS 7/20/98 268/840 2110/1300 5930/960 12/12/98 705/5300 174/1100 NS 1/16/99 331/1300 38/420 526/670 4/29/99 257/NS 550/ NS NS/NS 7/13/99 663/950 183/850 423/750 10/27/99 03/01/99: MJS TELECON FROM MARC FALZONE, GES. HE WILL BE SENDING REPORT. 03/02/99: MJS RECEIVED REPORT FOR NOV 1998-JAN 1999. GROUNDWATER SAMPLING PERFORMED ON 1/16/99 - BTEX AND MTBE. SEE ABOVE FOR RESULTS. NEXT REMEDIATION EVENT SCHEDULED FOR MARCH 1999 AND NEXT SAMPLING SCHEDULED FOR DEC 1999. 06/17/99: MJS RECEIVED REPORT FOR FEB-APR 1999. REMEDIATION EVENT 4/30/99-5/3/99. TANK PIT WELL SAMPLING ON 4/29/99. SEE ABOVE FOR RESULTS. NEXT SAMPLING JULY 1999. 08/30/99: MJS RECEIVED MONITORING REPORT FOR MAY-JULY 1999. WELLS SAMPLED ON 7/13/99. SEE ABOVE FOR RESULTS. THEY PLAN TO PURSUE INACTIVE STATUS AFTER NEXT SAMPLING IN OCTOBER 1999. MJS SENT LETTER TO RP STATING THAT ALL THREE WELLS MUST BE SAMPLED AND THEY MUST BE ANALYZED FOR 8021+MTBE STARS LIST, NOT JUST BTEX. 11/09/99: MJS ANNUAL OFFICE MEETING WITH MOBIL AND GES. THEY SAMPLED GROUNDWATER IN LAST TWO WEEKS AND WILL FORWARD REPORT WITH RESULTS. SITE MAY BE MADE INACTIVE DEPENDENT ON RESULTS. 12/08/99: MJS RECEIVED QUARTERLY REPORT FROM MOBIL. ALL THREE TANK FIELD WELLS SAMPLED FOR STARS LIST. TOTAL VOC'S INCLUDING MTBE: TP-1: 2181 PPB TOTAL 8021+MTBE TP-2: 1064 PPB TP-3: 1691 PPB SEE ABOVE TABLE FOR BTEX/MTBE CONCENTRATIONS. 02/15/00: MJS REVIEWED FILE AND FOUND GROUNDWATER CONCENTRATIONS STABLE. BTEX AND MTBE BELOW 1 PPM FOR LAST FOUR QUARTERS. MJS DISCUSSED SITE WITH RNL. HE STATED LEVELS OK FOR INACTIVE STATUS. MJS SENT INACTIVE LETTER TO MOBIL OIL.

Remarks:

"CALLER STATES A LEAK IN THE SYSTEM. PRODUCT IS AN OLD SPILL. CLEAN UP IS BEING ARRANGED."

All Materials:

Site ID: 320416
Operable Unit ID: 1051997
Operable Unit: 01
Material ID: 331442
Material Code: 0009
Material Name: gasoline
Case No.: Not reported
Material FA: Petroleum
Quantity: .00
Units: G
Recovered: .00
Oxygenate: Not reported

SPILLS:

Spill Number/Closed Date: 0105744 / 2007-07-12
Facility ID: 0105744
Facility Type: ER
DER Facility ID: 109167
Site ID: 126282

Map ID
Direction
Distance
Elevation

MAP FINDINGS

Site

Database(s)

EDR ID Number
EPA ID Number

MOBIL OIL (Continued)

S105141863

DEC Region: 9
Spill Cause: Unknown
Spill Class: C3
SWIS: 1564
Spill Date: 2001-08-28
Investigator: RJJONAK
Referred To: Not reported
Reported to Dept: 2001-08-28
CID: 281
Water Affected: Not reported
Spill Source: Gasoline Station or other PBS Facility
Spill Notifier: Other
Cleanup Ceased: Not reported
Cleanup Meets Std: False
Last Inspection: 2002-02-11
Recommended Penalty: False
UST Trust: False
Remediation Phase: 0
Date Entered In Computer: 2001-08-28
Spill Record Last Update: 2007-11-08
Spiller Name: MIKE BOYEA
Spiller Company: EXXON MOBIL
Spiller Address: 2965 SHERIDAN DR
Spiller Company: 001
Contact Name: RICHARD BENDER
DEC Memo:

"Prior to Sept, 2004 data translation this spill Lead_DEC Field was RJJ 8/29/2001: RJJ TELECON DOUG LIDDELL, GES, HE SAID THAT THEY HAVE BEEN HIRED BY MOBIL TO INVESTIGATE THE SITE AND REMEDIATE IF NECCESARY...DOUG WILL KEEP ME INFORMED...DRAFTED AND SENT A 'RESPONSIBLE PARTY' LETTER TO MOBIL OIL. 10/11/2001: DOUG LIDDELL TELECON RJJ SAID THAT THEY HAVE BEEN AT THE SITE ALL WEEK INVESTIGATING THE PROBLEM AND HE WILL SEND ME A REPORT AND THEIR WORK PLAN IN ABOUT 2 MONTHS. 1/24/2002: RECEIVED THE PROPOSED WORK PLAN FROM GES, WHICH INCLUDES INSTALLING MONITORING WELLS, SOIL AND GROUNDWATER SAMPLING, AND DOCUMENTING ALL THE RESULTS...AFTER I REVIEWED THIS WORK PLAN, I AGREED WITH THEIR PLAN FOR INVESTIGATION. 2/6/2002: DAVID GERMERO, GES, TELECON RJJ, SAID THAT THEY WILL BEGIN TAKING GEO-PROBE SOIL SAMPLES ON THE PROPERTY, ON 2/11/02. 2/1/2002: RJJ AT SITE AT 1000...GES HAS STARTED GEO-PROBE SAMPLING OF THE PROPERTY...THEY WILL BE ON SITE FOR 3 DAYS. 4/18/2002: RECEIVED THE SUBSURFACE INVESTIGATION REPORT FROM GES ON THE PROPERTY...IT INDICATED THAT BTX WAS 441 PPB IN MW-1, AND THE SOIL NEAR MW-5 EXCEEDS OUR TAGA 4046 LEVELS...GES PLANS TO COMPLETE ADDITIONAL SOIL BORINGS NEAR MW-5, AND CONTINUE GROUNDWATER SAMPLING...GES WILL FORWARD THEIR WORKPLAN FOR MY REVIEW. 8/1/2002: RECEIVED THE SITE MONITORING REPORT FOR THE SECOND QUARTER OF 2002 FROM GES...IT INDICATES THAT BTX IN GROUNDWATER AT MW-1 WAS 7,127 PPB...A WORKPLAN FOR ADDITIONAL SOIL BORINGS NEAR MW-5 WILL BE SUBMITTED IN THE THRID QUARTER OF 2002...THE NEXT GROUNDWATER MONITORING AND SAMPLING EVENT IS PLANNED FOR SEPTEMBER 2002. 10/28/2002: RECEIVED THE SITE MONITORING REPORT FOR THE THIRD QUARTER OF 2002 FROM GES...IT INDICATES THAT BTX IN GROUNDWATER WAS 3,530 PPB IN MW-1, AND MTBE WAS 2.7 PPB IN MONITORING WELL MW-3...THEY WILL SUBMIT THE WORKPLAN FOR THE ADDITIONAL SOIL BORINGS IN THE FOURTH QUARTER OF 2002 PLANNED FOR DECEMBER 2002. 1/14/2003: DAVE GIANCO, GES, TELECON RJJ SAID THAT HE WILL HAVE THE WORKPLAN SOON. 1/31/2003: RECEIVED THE SITE MONITORING REPORT FROM GES, FOR THE FOURTH QUARTER OF 2002...IT INDICATES THAT

Map ID
Direction
Distance
Elevation

MAP FINDINGS

Site

Database(s)

EDR ID Number
EPA ID Number

MOBIL OIL (Continued)

S105141863

THE MAX. BETX WAS 2,282 PPB IN MW-1, AND THE MAX. MTBE WAS 24 PPB IN MW-1...THE NEXT GROUNDWATER MONITORING AND SAMPLING EVENT IS PLANNED FOR THE FIRST QUARTER OF 2003. 3/6/2003: RECEIVED THE SUPPLEMENTAL SUBSURFACE INVESTIGATION WORKPLAN, FROM GES, ON THE PROPERTY...SAC/DAN KING REVIEWED THIS AND SENT A LETTER WITH ADDITIONAL COMMENTS TO BOTH GES AND MOBIL...AT THIS TIME WE ARE AWAITING THEIR RESPONSE. 6/10/2003: RECEIVED THE RESPONSE FROM THE ABOVE LETTER FROM GES...THEY WILL INCLUDE BORING TO A DEPTH OF 8'...WORK WILL BEGIN IN THE THIRD QUARTER OF 2003. 8/27/2003: RECEIVED THE SUPPLEMENTAL SUBSURFACE INVESTIGATION REPORT FROM GES, WHICH INCLUDES THEIR WORKPLAN FOR CONTINUING THEIR CONTAMINATED SOIL/GROUNDWATER INVESTIGATION...AFTER REVIEWING THIS PLAN, I AGREE WITH IT...DRAFTED AND SENT A LETTER AGREEING WITH THIS PLAN TO BOTH EXXON MOBIL AND GES. 10/7/2003: RECEIVED THE SITE MONITORING REPORT FROM GES FOR THE THIRD QUARTER OF 2003...THE MAX. BETX CONCENTRATION IN GROUNDWATER WAS 3,148 PPB IN MW-1...THE MAX. MTBE CONC. IN GROUNDWATER WAS 41.9 PPB IN MW-5...THEY WILL CONTINUE WITH THEIR QUARTERLY GROUNDWATER AND SAMPLING, WITH THEIR NEXT EVENT PLANNED FOR THE FOURTH QUARTER OF 2003. 1/22/2004: RECEIVED THE SITE MONITORING REPORT FROM GES FOR THE FOURTH QUARTER OF 2003...THE MAX. BETX CONCENTRATION WAS 897 PPB IN MW-1...THE MAX. MTBE CONCENTRATION WAS 23.4 PPB IN MW-5...THEY WILL CONTINUE WITH QUARTERLY GROUNDWATER MONITORING AND SAMPLING. 4/6/2004: RECEIVED THE SITE MONITORING REPORT FROM GES FOR THE FIRST QUARTER OF 2004...THE MAX. BETX CONCENTRATION WAS 356.4 PPB IN TW-1...THE MAX. MTBE CONCENTRATION WAS 55.4 PPB ALSO IN TW-1...THEY WILL CONTINUE WITH QUARTERLY GROUNDWATER MONITORING/SAMPLING...THE NEXT EVENT IS SCHEDULED FOR THE SECOND QUARTER OF 2004. 6/28/2004: RECEIVED THE SITE MONITORING REPORT FROM GES FOR THE SECOND QUARTER OF 2004...SPH'S WERE NOT DETECTED IN ANY SAMPLED WELLS...THE MAX. BETX CONCENTRATION IN GROUNDWATER WAS 1,422.3 PPB IN MW-1...THE MAX. MTBE CONCENTRATION WAS 6.3 PPB IN MW-5...GES WILL CONTINUE WITH QUARTERLY GROUNDWATER MONITORING/SAMPLING...THE NEXT EVENT IS SCHEDULED FOR THE THIRD QUARTER OF 2004. 9/13/2004: RECEIVED THE SITE MONITORING REPORT FROM GES WHICH WAS COMPLETED ON 7/13/2004...SPH'S WERE NOT DETECTED IN ANY WELL...THE MAX. BETX CONCENTRATION IN GROUNDWATER WAS 2,531.9 PPB IN MW-1...THE MAX. MTBE CONCENTRATION WAS 9.1 PPB IN MW-5...GES WILL CONTINUE WITH QUARTERLY GROUNDWATER MONITORING AND SAMPLING...THE NEXT EVENT IS SCHEDULED FOR THE THIRD QUARTER OF 2004. 11/23/2004: RECEIVED THE SITE MONITORING REPORT FROM GES WHICH WAS COMPLETED ON 10/7/2004...IT INDICATES THAT SPH WERE NOT DETECTED IN ANY MONITORING WELL, THE MAX. BETX CONCENTRATION IN GROUNDWATER WAS 25.3 PPB IN TW-1...THE MAX. MTBE CONCENTRATION WAS 6.3 PPB IN MW-5...GES WILL CONTINUE WITH QUARTERLY GROUNDWATER MONITORING/SAMPLING...THE NEXT SAMPLING EVENT IS PLANNED FOR THE FIRST QUARTER OF 2005. 2/7/2005: RECEIVED THE FIRST QUARTER SITE MONITORING REPORT FROM GES...THE MAX. BETX CONCENTRATION IN GROUNDWATER WAS 766 PPB IN MW-1...THE MAX. MTBE CONCENTRATION WAS 5.6 PPB IN MW-5...GES IS REQUESTING A 'CLOSURE' FOR THIS SITE...I WILL DISCUSS THIS WITH SAC. 5/24/2005: RECEIVED THE SITE MONITORING REPORT FROM GES FOR THE SAMPLING COMPLETED ON 4/6/2005...SPH WERE NOT DETECTED IN ANY WELL...THE MAX. BETX CONCENTRATION IN GROUNDWATER WAS 1,351.6 PPB IN MW-1...THE MAX. MTBE CONCENTRATION WAS 5.8 PPB IN MW-5...THE NEXT SAMPLING EVENT IS PLANNED FOR THE THIRD QUARTER OF 2005. 8/16/2005: RECEIVED THE SITE MONITORING REPORT FROM GES, FOR THE GROUNDWATER SAMPLING COMPLETED ON 7/5/2005...SPH WERE NOT DETECTED IN ANY WELL...THE MAX. BETX CONCENTRATION WAS 611.4 PPB IN MW-1...THE MAX. MTBE CONCENTRATION WAS 4.3 PPB IN MW-5...GES WILL CONTINUE WITH

Map ID
Direction
Distance
Elevation

MAP FINDINGS

Site

Database(s)

EDR ID Number
EPA ID Number

MOBIL OIL (Continued)

S105141863

QUARTERLY GROUNDWATER MONITORING & SAMPLING...AND THEY ARE REQUESTING THIS SITE BE 'RECLASSIFIED AS 'INACTIVE'...I WILL DISCUSS THIS WITH SAC. 10/26/2005: RJJ/DK/GES/EXXON MOBIL MEET AND DISCUSSED SITE...GES WILL DO ADDITIONAL INVESTIGATION ON THIS SITE AND CONTINUE WITH THEIR QUARTERLY SAMPLING...STEVE LITTEN,GES,WILL SEND ME THEIR WORKPLAN AND KEEP ME INFORMED. 12/2/2005: RECEIVED THE SITE MONITORING REPORT FROM GES, FOR THE GROUNDWATER SAMPLING COMPLETED ON 10/17/2005...SPH WERE NOT DETECTED IN ANY WELL...THE MAX. BETX CONCENTRATION WAS 168.32 PPB IN MW-1...THE MAX. MTBE CONCENTRATION WAS 5.66 PPB IN MW-5...GES WILL SUBMIT A WORKPLAN FOR ADDITIONAL SUBSURFACE INVESTIGATION THIS MONTH AND THEY WILL CONTINUE WITH QUARTERLY GROUNDWATER MONITORING AND SAMPLING...THE NEXT EVENT IS PLANNED FOR THE FIRST QUARTER OF 2006. 1/4/2006: RECEIVED THE SUPPLEMENTAL SUBSURFACE INVESTIGATION WORKPLAN FROM GES FOR THE ADDITIONAL INVESTIGATION IN THE VICINITY OF MW-5 AND THE NORTHERN DISPENSER ISLAND,PER OUR MEETING ON 10/26/2005...GES WILL SUBMIT THEIR RECOMMENDATIONS FOR ANY FURTHER ACTIONS AFTER THIS WORK IS COMPLETED. 2/23/2006: RECEIVED THE SITE MONITORING REPORT FROM GES FOR THE GROUNDWATER SAMPLING COMPLETED ON 1/5/2006...SPH WERE NOT DETECTED IN ANY WELL SAMPLED...THE MAX. BETX CONCENTRATION WAS 1,855.07 PPB IN MW-1...THE MAX. MTBE CONCENTRATION WAS 3.28 PPB IN MW-5...GES WILL CONTINUE WITH QUARTERLY GROUNDWATER MONITORING/SAMPLING...THE NEXT EVENT IS PLANNED FOR THE SECOND QUARTER OF 2006. 5/25/2006: RECEIVED THE SUPPLEMENTAL SUBSURFACE INVESTIGATION REPORT FROM GES, FOR THE WORK COMPLETED IN MARCH/APRIL 2006...VOC SOIL CONCENTRATIONS WERE STILL GREATER THAN OUR 'TAGM' VALUES IN SOIL BORINGS SB-4,5,6,7,8,&10...VOC GROUNDWATER CONCENTRATIONS WERE GREATER THAN OUR GROUNDWATER STANDARDS IN MW-1,5&TW-1...GES WILL SUBMIT A REMEDIAL ACTION PLAN IN THE FORTH QUARTER OF 2006 AND THEY WILL CONTINUE WITH QUARTERLY GROUNDWATER MONITORING/SAMPLING...THE NEXT EVENT IS SCHEDULED FOR THE SECOND QUARTER OF 2006. 9/1/2006: RECEIVED THE SITE MONITORING REPORT FROM GES FOR THE GROUNDWATER SAMPLING COMPLETED ON 7/18/2006...SPH WERE NOT DETECTED IN ANY WELL...THE MAX. BETX CONCENTRATION WAS 98.42 PPB IN MW-1...THE MAX. MTBE CONCENTRATION WAS 4.16 PPB IN TW-1...GES WILL CONTINUE WITH QUARTERLY GROUNDWATER MONITORING/SAMPLING...THE NEXT EVENT IS PLANNED FOR THE THIRD QUARTER OF 2006. 12/19/2006: RECEIVED THE SITE MONITORING REPORT FROM GES WHICH COVERS THE PERIOD FROM 7/19-10/31/2006...SPH WERE NOT DETECTED IN ANY WELL...THE MAX. BETX CONCENTRATION IN GROUNDWATER WAS 75.99 PPB IN MW-1...THE MAX. MTBE CONC. WAS 2.82 PPB AT MW-5...GES WILL CONTINUE WITH QUARTERLY GROUNDWATER MONITORING/SAMPLING...THE NEXT SAMPLING EVENT IS PLANNED FOR THE FIRST QUARTER OF 2007. 2/23/2007: RECEIVED THE 2007 FIRST QUARTER SITE MONITORING REPORT FROM GES,VIA E-MAIL...SPH WERE NOT DETECTED IN ANY WELL...THE MAX. BETX CONCENTRATION WAS 436.3 PPB AT MW-1...THE MAX. MTBE CONCENTRATION WAS 1.36 PPB AT TW-1...GES PLANS TO REMOVE THE USTS ON 3/12/2007 AND WILL CONTINUE WITH QUARTERLY GROUNDWATER MONITORING/SAMPLING...(THE RAP ALSO CONSISTS OF THE EXCAVATION OF ~3000 TONS OF PETROLEUM CONTAMINATED SOIL.) 3/14/2007: JEFF WALKER,GES,TELECON RJJ,HE SAID THAT THEY HAVE BEGUN TO REMOVE THE OLD WASTE OIL AND FUEL OIL USTS TODAY,THEN IN 2 WEEKS,THEY WILL REMOVE THE GASOLINE USTS,PER THE RAP. 3/19/2007: RJJ AT SITE AT 1330...GES,JEFF WALKER,HAS REMOVED THE WASTE OIL AND FUEL OIL USTS...THIS EXCAVATION IS ~20'X10'X10' AND APPEARS TO HAVE NO VISIBLE STAINING OR ANY PETROLUM ODORS...TODAY,THEY ARE REMOVING THE PIPING IN THE FRONT OF THE BUILDING...JEFF WILL KEEP ME INFORMED ON THEIR ACTIVITIES. 3/30/2007: RJJ AT SITE AT 1000...GES HAS ALREADY REMOVED THE 6000(SPECIAL UNLEADED),6000(SUPER UNLEADED),& 10000 GAL REGULAR

Map ID
Direction
Distance
Elevation

MAP FINDINGS

Site

Database(s)

EDR ID Number
EPA ID Number

MOBIL OIL (Continued)

S105141863

UNLEADED GASOLINE USTS AND THE 6000 GAL DIESEL FUEL UST...THE EXCAVATION ~ 75'X50'X12' AND APPEARS TO HAVE NO VISIBLE STAINING OR PETROLEUM ODORS...NEXT WEEK,GES WILL REMOVE THE ASSOCIATED PIPING...THEY ALSO TRANSPORTED ~900 TONS OF CONTAMINATED SOIL TO MODERN LANDFILL. 4/5/2007: RJJ AT SITE AT 1000...GES IS CONTINUING TO EXCAVATE THE CONTAMINATED SOIL ON SITE...THUS FAR,THEY HAVE DISPOSED ~2000 TONS OF SOIL...TODAY,THEY ARE EXCAVATING AROUND THE PUMP ISLAND CANAPYS...ALSO,ON THE NORTHSIDE OF THE EXCAVATION,NEAR THE SIDEWALK,THERE IS A GAS-LINE,SO THEY CAN NOT EXCAVATE ANY FURTHER IN THAT DIRECTION. 4/12/2007: RJJ AT SITE AT 1030...GES IS STILL CONTINUING EXCAVATING/DISPOSE THE PETROLEUM CONTAMINATED SOIL...TODAY,THEY ARE EXCAVATING TOWARD THE WESTSIDE OF THE PROPERTY...THUS FAR,THEY HAVE REMOVED/DISPOSED ~4700 TONS OF SOIL. 4/18/2007: RJJ AT SITE AT 1330...GES HAS FINISHED EXCAVATING AS MUCH/FAR ON THE PROPERTY AS THEY CAN,DUE TO MANY UTILITY LINES(GAS,WATER,ELECTRICAL),AND ARE NOW BACKFILLING THE SITE...ALL TOTAL,THEY HAVE EXCAVATED ~6000 TONS OF CONTAMINATED SOIL...IN A FEW AREAS,NEAR THE UTILITY LINES AND UP TO THE ISLAND CANAPY,THERE IS STILL SOME RESIDUE SOIL STAINING,HOWEVER,NO FURTHER SOIL REMOVAL IS POSSIBLE...GES WAS TAKEN ALL THE NECESSARY SOIL SAMPLES AND WILL SEND ME THEIR FINAL REPORT. 5/11/2007: RECEIVED THE TANK EXCAVATION ASSESSMENT REPORT FROM GES,WHICH INCLUDES THE DISPOSAL RECEIPTS FOR 5,526.44 TONS OF PETROLEUM IMPACTED SOIL TAKEN TO ENSOL...ALSO,A FEW FLOOR SAMPLES ARE HIGHER THAN OUR 'TAGM' LEVELS...I WILL DISCUSS THIS REPORT WITH GES...JEREMIAH SMITH,GES,TELECON RJJ,HE SAID THAT THERE IS ANOTHER REPORT WITH ADDITIONAL CONFIRMATORY SAMPLES THAT WILL BE SENT TO ME. 6/21/2007: RECEIVED A REPORT,VIA-E-MAIL,FROM GES,WHICH WILL ALSO BE SENT TO US,THROUGH THE MAIL....RECEIVED THE FINAL REPORT, IN THE MAIL,FROM GES,WITH ADDITIONAL ANALYTICAL DATA...GES IS REQUESTING AN 'INACTIVE' STATIS FOR THIS SITE...A FEW SOIL SAMPLES ARE STILL SLIGHTLY HIGHER THAN OUR 'TAGM' GUIDANCE VALUES,SO I WILL REVIEW THIS WITH SAC. 7/3/2007: RICHARD BENDER,OWNER OF PROPERTY,TELECON RJJ,HE ASKED ABOUT THE STATIS OF THIS SITE...I TOLD HIM THAT WE ARE REVIEWING THE FINAL REPORT AND I WILL NOTIFY HIM OF OUR DECISION. 7/12/2007: AFTER REVIEWING THE SPILL FILE,SAC SAID THAT WE CAN NOW MAKE THIS SITE 'INACTIVE'...DRAFTED AND SENT AN 'INACTIVE' LETTER TO EXXON MOBILE...NO FURTHER ACTION NEEDED...SPILL CLOSED OUT. 11/8/2007: RECEIVED A LETTER FROM GES EXPLAINING THAT THEY ABONDONED ON-SITE MONITORING WELLS TW-1,2,3,MW-2,3,&4 IN ACCORDANCE WITH THE NYSDEC MONITORING WELL DECOMMISSIONING POLICY...I WILL INCLUDE THIS LETTER IN THE SPILL FILE. "

Remarks:

"DURING DISPENSER UPGRADE HISTORIC CONTAMINATION HAS BEEN DISCOVERED. AREA TO BE EXCAVATED AND RETESTED."

All Materials:

Site ID: 126282
Operable Unit ID: 842788
Operable Unit: 01
Material ID: 534197
Material Code: 0009
Material Name: gasoline
Case No.: Not reported
Material FA: Petroleum
Quantity: .00
Units: G
Recovered: .00
Oxygenate: Not reported

Map ID
Direction
Distance
Elevation

MAP FINDINGS

Site

Database(s)

EDR ID Number
EPA ID Number

MOBIL OIL (Continued)

S105141863

Site ID: 126282
Operable Unit ID: 842788
Operable Unit: 01
Material ID: 2096932
Material Code: 1213A
Material Name: MTBE (methyl-tert-butyl ether)
Case No.: 01634044
Material FA: Hazardous Material
Quantity: Not reported
Units: Not reported
Recovered: Not reported
Oxygenate: Not reported

Spill Number/Closed Date: 9007600 / 1991-03-04
Facility ID: 9007600
Facility Type: ER
DER Facility ID: 258151
Site ID: 320413
DEC Region: 9
Spill Cause: Equipment Failure
Spill Class: Not reported
SWIS: 1564
Spill Date: 1990-10-11
Investigator: MJHINTON
Referred To: Not reported
Reported to Dept: 1990-10-11
CID: Not reported
Water Affected: Not reported
Spill Source: Gasoline Station or other PBS Facility
Spill Notifier: Responsible Party
Cleanup Ceased: 1991-03-04
Cleanup Meets Std: True
Last Inspection: Not reported
Recommended Penalty: False
UST Trust: False
Remediation Phase: 0
Date Entered In Computer: 1990-10-15
Spill Record Last Update: 1991-10-29
Spiller Name: Not reported
Spiller Company: MOBIL REFINING AND MARK
Spiller Address: 3225 GALLOWS ROAD
Spiller Company: 001
Contact Name: Not reported
DEC Memo: "Prior to Sept, 2004 data translation this spill Lead_DEC Field was MJH 12/07/90: MOBIL OIL TO DISPOSE OF CONTAMINATED SOIL. 12/20/90: MJH SENT LETTER 12/14/90 REQUESTING DISPOSAL RECIEPTS. 02/28/91: MJH SENT LETTER 02/28/91 REQUESTING DISPOSAL RECIEPTS. 03/04/91: DISPOSAL RECIEPTS RECIEVED NO FURTHER ACTION NEEDED. 09/29/95: This is additional information about material spilled from the translation of the old spill file: HYDRAULIC FLUID."
Remarks: "SUSPECT BAD SEAL ON HYDRAULIC LIFT 5CY CONTAMINATED SOIL REMOVED AND STORED ON SITE FOR DISPOSAL"

All Materials:
Site ID: 320413
Operable Unit ID: 944936
Operable Unit: 01

Map ID
Direction
Distance
Elevation

MAP FINDINGS

Site

Database(s)

EDR ID Number
EPA ID Number

MOBIL OIL (Continued)

S105141863

Material ID: 431446
Material Code: 0022
Material Name: waste oil/used oil
Case No.: Not reported
Material FA: Petroleum
Quantity: 10.00
Units: G
Recovered: .00
Oxygenate: Not reported

**147
East
< 1/8
0.038 mi.
200 ft.**

**BURLINGTON TRUCK ROLLOVER
I290 & NIAGARA FALLS
AMHERST, NY**

**NY Spills S103829190
N/A**

**Actual:
613 ft.
Focus Map:
8**

SPILLS:
Spill Number/Closed Date: 9875466 / 1999-07-28
Facility ID: 9875466
Facility Type: ER
DER Facility ID: 75673
Site ID: 81947
DEC Region: 9
Spill Cause: Traffic Accident
Spill Class: C3
SWIS: 1522
Spill Date: 1999-03-18
Investigator: RMCROSSE
Referred To: Not reported
Reported to Dept: 1999-03-18
CID: Not reported
Water Affected: Not reported
Spill Source: Commercial Vehicle
Spill Notifier: Local Agency
Cleanup Ceased: Not reported
Cleanup Meets Std: True
Last Inspection: 1999-03-18
Recommended Penalty: False
UST Trust: False
Remediation Phase: 0
Date Entered In Computer: 1999-03-18
Spill Record Last Update: 1999-09-24
Spiller Name: Not reported
Spiller Company: BURLINGTON MOTOR CARRIERS
Spiller Address: 14611 WEST COMMERCE ROAD
Spiller Company: 001
Contact Name: Not reported
DEC Memo: "Prior to Sept, 2004 data translation this spill Lead_DEC Field was
RMC 03/18/99: SAC TELECON JIM ZYMANEK, AMHERST DISASTER COORDINATOR,
ONE FUEL TANK WAS AFFECTED AND THEY SHUT OFF THE OTHER TANK USING THE
CROSSOVER VALVE, FIRE DEPT. WAS ABLE TO CONTAIN SPILL USING
ABSORBENTS AND SPEEDI-DRY, THEY ARE ABLE TO PLACE A BUCKET UNDERNEATH
THE LEAK POINT AND TRANSFER FUEL INTO A 55 GALLON DRUM, THEY CANNOT
RIGHT THE TRUCK UNTIL THE TRUCK IS UNLOADED OF ITS CONTENTS OF
AUTOMOBILE BRAKE ROTORS, MR. ZYMANEK BELIEVES 25 GALLONS OF FUEL HAS
BEEN SPILLED, THERE IS A SMALL AMOUNT OF STONE AND SOIL THAT IS
AFFECTED BY THE SPILL, THE CLAIMS ADJUSTER FOR BURLINGTON MOTOR

Map ID
Direction
Distance
Elevation

MAP FINDINGS

Site

Database(s)

EDR ID Number
EPA ID Number

BURLINGTON TRUCK ROLLOVER (Continued)

S103829190

CARRIERS IS RON BEAN, HIS PHONE NUMBER IS (800)333-1262, BURLINGTON HIRED RUSINIAK'S SERVICE TO CLEANUP THE SPILL. 03/18/99: RMC SITE INSPECTIONV 1200, MET RUSNIAKS AND AMHERST POLICE, TRACTOR TRAILOR ROLLED OVER, CURRENTLY LEAKING ABOUT HALF GALLON PER MINUTE, CONTRACTOR WILL TRY TO COLLECT UNTIL TRACTOR CAN BE RIGHTED, 3.5 HOURS SINCE ACCIDENT HAPPENED, EST BETWEEN 40 AND 100 GALLONS LOST INTO ROADSIDE STONE, RMC TO CONTACT RUSINIAKS FOR PLAN 03/18/99: RMC TELECON TO BERNIE R. 1245, TO SUB CLEANUP TO NWI, RMC ADVISED TO HAVE THEM LOOK AT JOB FIRST AS TRAFFIC AND LOCATION OF SPILL VERY DIFFICULT, 03/18/99: RMC TELECON KEVIN MURPHY 1315, AMHERST PD, PD CONCERNED ABOUT TRAFFIC AND LOGISTICS OF CLEANUP, RMC ADVISED THAT NWI WAS TO BE SUBED BY TOWER, AND THAT THEY HAVE DONE MANY CLEANUPS LIKE THIS, RMC THEN CALLED NWI AND RELAYED AMHERST PDS CONCERNS, 03/18/99: RMC SITE INSPECTION, MET AMHERST POLICE AND NWI, EXCAVATION STARTED, APPEARS CONTAMINATION HAS NOT SPREAD VERY FAR, LEFT AFTER ONE 6 WHEEL DUMP LOAD WAS REMOVED, EXPECT ONE OR TWO TO GO, MATERIAL STAGED 500 FEET AWAY, 03/19/99: RMC TELECON WITH GREG WEBER OF NWI, REMOVED TWO LOADS, EXCAVATION 3 FEET DEEP AND VISUALLY CLEAR OF ANY CONTAMINATION, DISPOSAL DUE 5/30/99 07/09/99: RMC TELECON TO NWI, REQUESTED INFORMATION, DUE 7/15 07/28/99: RMC RECEIVED DISPOSAL RECEIPT, OK, CLOSE OUT "

Remarks:

"TRUCK ROLLOVER ON THE 290. UNKNOWN AMOUNT SPILLED. "

All Materials:

Site ID: 81947
Operable Unit ID: 1078755
Operable Unit: 01
Material ID: 307108
Material Code: 0008
Material Name: diesel
Case No.: Not reported
Material FA: Petroleum
Quantity: 100.00
Units: G
Recovered: 100.00
Oxygenate: Not reported

148
East
< 1/8
0.039 mi.
204 ft.

**SWEENEY'S GARAGE
PAIGE AT NIAGARA FALLS
TONAWANDA, NY**

**NY Spills S102177485
N/A**

**Actual:
606 ft.**

**Focus Map:
8**

SPILLS:

Spill Number/Closed Date: 9006553 / 1990-09-24
Facility ID: 9006553
Facility Type: ER
DER Facility ID: 149192
Site ID: 177550
DEC Region: 9
Spill Cause: Deliberate
Spill Class: Not reported
SWIS: 1564
Spill Date: 1990-09-01
Investigator: COOKE
Referred To: Not reported
Reported to Dept: 1990-09-13

Map ID
Direction
Distance
Elevation

MAP FINDINGS

Site

Database(s)

EDR ID Number
EPA ID Number

SWEENEY'S GARAGE (Continued)

S102177485

CID: Not reported
Water Affected: Not reported
Spill Source: Commercial/Industrial
Spill Notifier: Citizen
Cleanup Ceased: 1990-09-24
Cleanup Meets Std: True
Last Inspection: 1990-09-24
Recommended Penalty: False
UST Trust: False
Remediation Phase: 0
Date Entered In Computer: 1990-09-20
Spill Record Last Update: 1990-09-26
Spiller Name: Not reported
Spiller Company: PHIL BRIZELLI
Spiller Address: Not reported
Spiller Company: 001
Contact Name: Not reported
DEC Memo: "Prior to Sept, 2004 data translation this spill Lead_DEC Field was JDC 09/24/90: JDC INSPECTED SITE AND FOUND NO SPILLAGE REQUIRING ANY CLEANUP. SPOKE W/ SHOP MECHANIC AND INFORMED HIM OF PROHIBITION OF SPILLS. SOME PETROLEUM STAINS WERE OBSERVED IN STREET - NO STORM SEWER. "

Remarks: "DUMPING OIL INTO STREET BY AN UNKNOWN CITIZEN"

All Materials:

Site ID: 177550
Operable Unit ID: 947159
Operable Unit: 01
Material ID: 434006
Material Code: 0022
Material Name: waste oil/used oil
Case No.: Not reported
Material FA: Petroleum
Quantity: .00
Units: G
Recovered: .00
Oxygenate: Not reported

Site ID: 177550
Operable Unit ID: 947159
Operable Unit: 01
Material ID: 434007
Material Code: 0043A
Material Name: antifreeze
Case No.: Not reported
Material FA: Other
Quantity: .00
Units: Not reported
Recovered: .00
Oxygenate: Not reported

Map ID
Direction
Distance
Elevation

MAP FINDINGS

Site

Database(s)

EDR ID Number
EPA ID Number

149
West
< 1/8
0.039 mi.
206 ft.

WRIGHT DRUM
4 HAWTHORNE AVENUE
CHEEKTOWAGA, NY

NY Spills **S102178207**
N/A

Actual:
622 ft.
Focus Map:
8

SPILLS:

Spill Number/Closed Date: 9309436 / 1993-11-02
Facility ID: 9309436
Facility Type: ER
DER Facility ID: 78133
Site ID: 85006
DEC Region: 9
Spill Cause: Deliberate
Spill Class: E6
SWIS: 1530
Spill Date: 1993-03-01
Investigator: COOKE
Referred To: Not reported
Reported to Dept: 1993-11-01
CID: Not reported
Water Affected: Not reported
Spill Source: Private Dwelling
Spill Notifier: Citizen
Cleanup Ceased: 1993-11-02
Cleanup Meets Std: True
Last Inspection: 1993-11-02
Recommended Penalty: False
UST Trust: False
Remediation Phase: 0
Date Entered In Computer: 1993-11-04
Spill Record Last Update: 1993-11-05
Spiller Name: Not reported
Spiller Company: BARBARA & JIM WRIGHT
Spiller Address: 4 HAWTHORNE AVENUE
Spiller Company: 001
Contact Name: Not reported
DEC Memo: "Prior to Sept, 2004 data translation this spill Lead_DEC Field was
JDC 11/02/93: JDC/SITE - INSPECTED AREA DESCRIBED BY CALLER AND COULD
NOT LOCATE DRUM. NO FURTHER ACTION REQUIRED. "
Remarks: "55-GAL. DRUM OF WASTE OIL ON LOT OWNED BY WRIGHT"

All Materials:

Site ID: 85006
Operable Unit ID: 990978
Operable Unit: 01
Material ID: 392093
Material Code: 0022
Material Name: waste oil/used oil
Case No.: Not reported
Material FA: Petroleum
Quantity: .00
Units: G
Recovered: .00
Oxygenate: Not reported

Map ID
Direction
Distance
Elevation

MAP FINDINGS

Site

Database(s)

EDR ID Number
EPA ID Number

150
NE
< 1/8
0.039 mi.
206 ft.

MCKAY HEATING PLANT
3545 MAIN ST.
BUFFALO, NY

NY Spills S106127122
N/A

Actual:
655 ft.

Focus Map:
8

SPILLS:

Spill Number/Closed Date: 0375429 / 2003-12-18
Facility ID: 0375429
Facility Type: ER
DER Facility ID: 224827
Site ID: 276528
DEC Region: 9
Spill Cause: Human Error
Spill Class: E5
SWIS: 1502
Spill Date: 2003-09-05
Investigator: SACALAND
Referred To: Not reported
Reported to Dept: 2003-12-18
CID: Not reported
Water Affected: Not reported
Spill Source: Institutional, Educational, Gov., Other
Spill Notifier: Responsible Party
Cleanup Ceased: Not reported
Cleanup Meets Std: True
Last Inspection: Not reported
Recommended Penalty: False
UST Trust: False
Remediation Phase: 0
Date Entered In Computer: 2003-12-18
Spill Record Last Update: 2003-12-18
Spiller Name: AL WAVY
Spiller Company: SUNY AT BUFFALO
Spiller Address: 220 WINSPEAR AVENUE
Spiller Company: 001
Contact Name: Not reported
DEC Memo: "Prior to Sept, 2004 data translation this spill Lead_DEC Field was
SAC 12/18/03:SAC TELECON AL WAVY - SUNYAB, SPILL INVOLVED A SMALL
AMOUNT OF MERCURY WHICH WAS CLEANED UP THE SAME DAY IT WAS SPILLED,
AT TIME OF SPILL MR.SWAVY DID NOT BELIEVE IT SHOULD HAVE BEEN
REPORTED BUT DECIDED TO DISCUSS W/SAC TODAY, HE IS NOT SURE IF
GREATER THAN THE 1 LB. REPORTABLE QUANTITY AMOUNT WAS SPILLED, HE
WILL SEND IN REPORT DOCUMENTING WHAT WAS DONE FOR THE CLEANUP.
12/18/03:SAC REVIEWED DATA BASE, SPILL WAS CALLED IN ON SEPT. 5,
2003, SPILL NUMBER 0375281, FURTHER FOLLOWUP TO BE DONE UNDER THAT
SPILL SPILL NUMBER, CLOSE OUT THIS SPILL NUMBER.

COMPUTER FILE ONLY, NO PAPER FILE

Remarks: "CONTRACTOR DROPPED A TRANSMITTER WHICH CONTAINED MERCURY."

All Materials:

Site ID: 276528
Operable Unit ID: 882264
Operable Unit: 01
Material ID: 494616
Material Code: 0031A
Material Name: mercury
Case No.: 07439976

Map ID
Direction
Distance
Elevation

MAP FINDINGS

Site

Database(s)

EDR ID Number
EPA ID Number

MCKAY HEATING PLANT (Continued)

S106127122

Material FA: Hazardous Material
Quantity: 1.00
Units: L
Recovered: 1.00
Oxygenate: Not reported

AH151 **SOUTHLAND CORP. 7-ELEVEN**
SW **MAIN STREET AT WINDERMERE**
< 1/8 **BUFFALO, NY**
0.039 mi.
208 ft. **Site 1 of 8 in cluster AH**

NY LTANKS **S101174483**
N/A

Actual:
657 ft.

Focus Map:
8

LTANKS:

Spill Number/Closed Date: 8702468 / 1987-08-11
Facility ID: 8702468
Site ID: 123202
Spill Date: 1987-06-23
Spill Cause: Tank Test Failure
Spill Source: Gasoline Station or other PBS Facility
Spill Class: Not reported
Cleanup Ceased: 1987-08-11
SWIS: 1502
Investigator: PRINGLE
Referred To: Not reported
Reported to Dept: 1987-06-23
CID: Not reported
Water Affected: Not reported
Spill Notifier: Tank Tester
Last Inspection: Not reported
Recommended Penalty: False
Meets Standard: True
UST Involvement: True
Remediation Phase: 0
Date Entered In Computer: 1987-06-29
Spill Record Last Update: 1987-08-12
Spiller Name: Not reported
Spiller Company: SOUTHLAND CORP.
Spiller Address: Not reported
Spiller County: 001
Spiller Contact: Not reported
Spiller Phone: Not reported
Spiller Extention: Not reported
DEC Region: 9
DER Facility ID: 106797
DEC Memo: "Prior to Sept, 2004 data translation this spill Lead_DEC Field was
MNP /// : TELECON 06/23/87, TWO TANKS FAILED; TELECON 06/26/87, TANK
FAILED AGAIN; TELECON 06/26/87, TANKS TO BE RETESTED BY 06/27/87 OR
TO BE EMPTIED. /// : TELECON 06/29/87, TANKS TESTED TIGHT, RESULTS TO
BE SENT. /// : 7/31/87 RECEIVED TANK TESTS;8/11/87 TELECON W/JENKINS,
TESTS ON 6/26/87 INCONCLUSIVE, RETESTED TIGHT 6/27/87, PROBLEM IN
PROD & VENT LINES. "
Remarks: "TANKS FAILURE RATES -0.055 AND -0.083"

All TTF:

Facility ID: 8702468
Spill Number: 8702468
Spill Tank Test: 1531019

Map ID
Direction
Distance
Elevation

MAP FINDINGS

Site

Database(s)

EDR ID Number
EPA ID Number

SOUTHLAND CORP. 7-ELEVEN (Continued)

S101174483

Site ID: 123202
Tank Number: Not reported
Tank Size: 0
Material: 0009
EPA UST: Not reported
UST: Not reported
Cause: Not reported
Source: Not reported
Test Method: 00
Test Method 2: Unknown
Leak Rate: .00
Gross Fail: Not reported
Modified By: Spills
Last Modified Date: Not reported

All Materials:

Site ID: 123202
Operable Unit ID: 906703
Operable Unit: 01
Material ID: 565273
Material Code: 0009
Material Name: gasoline
Case No.: Not reported
Material FA: Petroleum
Quantity: .00
Units: G
Recovered: .00
Oxygenate: Not reported

152 ZINNIS FRIENDLY SERVICE
NW 1346 NIAGARA FALLS BLVD
< 1/8 TONAWANDA, NY 14150
0.042 mi.
223 ft.

EDR Hist Auto 1020264568
N/A

Actual: EDR Hist Auto
584 ft.

Focus Map:
6

Year:	Name:	Type:
1969	ZINNIS FRIENDLY SERVICE	Gasoline Service Stations
1970	ZINNIS FRIENDLY SERVICE	Gasoline Service Stations
1971	ZINNIS FRIENDLY SERVICE	Gasoline Service Stations
1972	ZINNIS FRIENDLY SERVICE	Gasoline Service Stations
1973	ZINNIS FRIENDLY SERVICE	Gasoline Service Stations
1974	ZINNIS FRIENDLY SERVICE	Gasoline Service Stations
1975	ZINNIS FRIENDLY SERVICE	Gasoline Service Stations
1976	ZINNIS FRIENDLY SERVICE	Gasoline Service Stations
1977	ZINNIS FRIENDLY SERVICE	Gasoline Service Stations
1978	ZINNIS FRIENDLY SERVICE	Gasoline Service Stations
1979	ZINNIS FRIENDLY SERVICE	Gasoline Service Stations
1980	ZINNIS FRIENDLY SERVICE	Gasoline Service Stations
1982	ZINNIS FRIENDLY SERVICE	Gasoline Service Stations
1983	ZINNIS FRIENDLY SERVICE	Gasoline Service Stations
1991	BAUER RADIATOR INC	Powertrain Components Repair Services
1992	BAUER RADIATOR INC	Powertrain Components Repair Services
1993	BAUER RADIATOR INC	Powertrain Components Repair Services
1994	BAUER RADIATOR INC	Powertrain Components Repair Services

Map ID
Direction
Distance
Elevation

MAP FINDINGS

Site

Database(s)

EDR ID Number
EPA ID Number

ZINNIS FRIENDLY SERVICE (Continued)

1020264568

2002	BAUER RADIATOR INC	Powertrain Components Repair Services
2003	BAUER RADIATOR INC	Powertrain Components Repair Services
2004	BAUER RADIATOR INC	Powertrain Components Repair Services
2005	BAUER RADIATOR INC	Powertrain Components Repair Services

AH153
SW
< 1/8
0.043 mi.
225 ft.

BASIL FORD
MAIN STREET AT WINDEMERE
BUFFALO, NY

NY Spills **S102245128**
N/A

Site 2 of 8 in cluster AH

Actual:
656 ft.

Focus Map:
8

SPILLS:

Spill Number/Closed Date:	9514248 / 1996-02-09
Facility ID:	9514248
Facility Type:	ER
DER Facility ID:	161706
Site ID:	194002
DEC Region:	9
Spill Cause:	Housekeeping
Spill Class:	C3
SWIS:	1502
Spill Date:	1996-02-07
Investigator:	SACALAND
Referred To:	Not reported
Reported to Dept:	1996-02-07
CID:	351
Water Affected:	Not reported
Spill Source:	Commercial/Industrial
Spill Notifier:	Citizen
Cleanup Ceased:	Not reported
Cleanup Meets Std:	True
Last Inspection:	1996-02-09
Recommended Penalty:	False
UST Trust:	False
Remediation Phase:	0
Date Entered In Computer:	1996-02-08
Spill Record Last Update:	1996-02-14
Spiller Name:	Not reported
Spiller Company:	BASIL FORD
Spiller Address:	MAIN STREET
Spiller Company:	001
Contact Name:	Not reported
DEC Memo:	"Prior to Sept, 2004 data translation this spill Lead_DEC Field was SAC 2/7/96:SAC INSPECT,FOUND SHEEN COMING OFF BACK LOT,YELLOW DISCOLORED SNOW,OIL RAN DOWN STREET AND COLLECTED ON CAPEN BLVD. IN SNOW,NO ODORS,HAD OILY SLIPPERY FEEL. 2/8/96:SAC TELECON CHUCK BASIL/BASIL FORD,NOTIFYING HIM OF SPILL CHUCK SENT JIM WEHNER OF ENVIRONMENTAL SERVICES GROUP TO CLEANUP. 2/8/96:SAC TELECON JIM WEHNER,NOT MUCH CLEANUP NECESSARY,SNOW HAS MELTED AND SOME SHEEN REMAINS,JIM WILL PLACE BOOMN IN BACK,LOT ALONG FENCE TO PREVENT ANYMORE GETTING TO STREET AND PLACE SOME ABSORBENT DOWN.ABSORBENT WILL BE DISPOSED W/DEBRIS FROM SPILL NUMBER 9514250. 2/9/96:SAC INSPECT,CLEANUP HAS BEEN COMPLETED."
Remarks:	"sheen in driveway"

All Materials:

Site ID:	194002
Operable Unit ID:	1028787

Map ID
Direction
Distance
Elevation

MAP FINDINGS

Site

Database(s)

EDR ID Number
EPA ID Number

BASIL FORD (Continued)

S102245128

Operable Unit: 01
Material ID: 553666
Material Code: 0066A
Material Name: unknown petroleum
Case No.: Not reported
Material FA: Petroleum
Quantity: 20.00
Units: G
Recovered: 10.00
Oxygenate: Not reported

AH154
SSW
< 1/8
0.044 mi.
231 ft.

FORMER BASIL FORD
MAIN & WINDEMERE AVENUE
BUFFALO, NY

NY Spills **S103569084**
N/A

Site 3 of 8 in cluster AH

Actual:
654 ft.

Focus Map:
8

SPILLS:

Spill Number/Closed Date: 9514250 / 1996-03-21
Facility ID: 9514250
Facility Type: ER
DER Facility ID: 178054
Site ID: 214917
DEC Region: 9
Spill Cause: Other
Spill Class: C3
SWIS: 1502
Spill Date: 1996-02-01
Investigator: SACALAND
Referred To: Not reported
Reported to Dept: 1996-02-06
CID: 351
Water Affected: Not reported
Spill Source: Commercial/Industrial
Spill Notifier: Other
Cleanup Ceased: Not reported
Cleanup Meets Std: True
Last Inspection: 1996-02-08
Recommended Penalty: False
UST Trust: False
Remediation Phase: 0
Date Entered In Computer: 1996-02-08
Spill Record Last Update: 1996-03-29
Spiller Name: BASIL
Spiller Company: BASIL FORD
Spiller Address: 1540 WALDEN AVENUE
Spiller Company: 001
Contact Name: Not reported
DEC Memo:

"Prior to Sept, 2004 data translation this spill Lead_DEC Field was
SAC 2/6/95:SAC TELECON JIM WEHNER/ENVIRONMENTAL SERVICES GROUP,THEY
HAVE REMOVED SOIL AND HAVE TAKEN SAMPLES FROM EXCAVATION, TREATMENT
OPTION LETTER HAS BEEN SENT.SOIL FOUND DURING REMOVAL OF TANKS THAT
WERE CLOSED IN PLACE BACK IN 1956. 3/21/96:RECEIVED ANALYTICAL
RESULTS AND DISPOSAL RECEIPTS,ALL PARAMETERS WERE BELOW GUIDANCE
VALUES."

Remarks: "contaminated soil spill faxed from region 9 on 02/08/96"

Map ID
Direction
Distance
Elevation

MAP FINDINGS

Site

Database(s)

EDR ID Number
EPA ID Number

FORMER BASIL FORD (Continued)

S103569084

All Materials:

Site ID: 214917
Operable Unit ID: 1028791
Operable Unit: 01
Material ID: 354382
Material Code: 0009
Material Name: gasoline
Case No.: Not reported
Material FA: Petroleum
Quantity: .00
Units: G
Recovered: .00
Oxygenate: Not reported

AI155 HERRSCHER'S EXPRESS MART
SE 4291 MAPLE ROAD
< 1/8 AMHERST, NY 14226
0.045 mi.
237 ft. Site 1 of 4 in cluster AI

ICIS 1011905876
FINDS N/A
ECHO

Actual:
593 ft.

Focus Map:
7

ICIS:
Enforcement Action ID: 02-2012-7501
FRS ID: 110037232410
Action Name: Amerimart Development Corp., et al.
Facility Name: HERRSCHER'S EXPRESS MART
Facility Address: 4291 MAPLE ROAD
AMHERST, NY 14226
Enforcement Action Type: RCRA 9006 AO For Comp And/Or Pen (UST)
Facility County: ERIE
Program System Acronym: ICIS
Enforcement Action Forum Desc: Administrative - Formal
EA Type Code: 9006
Facility SIC Code: Not reported
Federal Facility ID: Not reported
Latitude in Decimal Degrees: 42.99029
Longitude in Decimal Degrees: -78.80398
Permit Type Desc: Not reported
Program System Acronym: 2600024402
Facility NAICS Code: Not reported
Tribal Land Code: Not reported

Facility Name: HERRSCHER'S EXPRESS MART
Address: 4291 MAPLE ROAD
Tribal Indicator: N
Fed Facility: Not reported
NAIC Code: Not reported
SIC Code: Not reported

FINDS:

Registry ID: 110064416421

Environmental Interest/Information System

ICIS (Integrated Compliance Information System) is the Integrated Compliance Information System and provides a database that, when

Map ID
Direction
Distance
Elevation

MAP FINDINGS

Site

Database(s)

EDR ID Number
EPA ID Number

HERRSCHER'S EXPRESS MART (Continued)

1011905876

complete, will contain integrated Enforcement and Compliance information across most of EPA's programs. The vision for ICIS is to replace EPA's independent databases that contain Enforcement data with a single repository for that information. Currently, ICIS contains all Federal Administrative and Judicial enforcement actions. This information is maintained in ICIS by EPA in the Regional offices and it Headquarters. A future release of ICIS will replace the Permit Compliance System (PCS) which supports the NPDES and will integrate that information with Federal actions already in the system. ICIS also has the capability to track other activities occurring in the Region that support Compliance and Enforcement programs. These include; Incident Tracking, Compliance Assistance, and Compliance Monitoring.

Registry ID: 110037232410

Environmental Interest/Information System

ICIS (Integrated Compliance Information System) is the Integrated Compliance Information System and provides a database that, when complete, will contain integrated Enforcement and Compliance information across most of EPA's programs. The vision for ICIS is to replace EPA's independent databases that contain Enforcement data with a single repository for that information. Currently, ICIS contains all Federal Administrative and Judicial enforcement actions. This information is maintained in ICIS by EPA in the Regional offices and it Headquarters. A future release of ICIS will replace the Permit Compliance System (PCS) which supports the NPDES and will integrate that information with Federal actions already in the system. ICIS also has the capability to track other activities occurring in the Region that support Compliance and Enforcement programs. These include; Incident Tracking, Compliance Assistance, and Compliance Monitoring.

[Click this hyperlink](#) while viewing on your computer to access additional FINDS: detail in the EDR Site Report.

ECHO:

Envid: 1011905876
Registry ID: 110037232410
DFR URL: <http://echo.epa.gov/detailed-facility-report?fid=110037232410>

AI156
SE
< 1/8
0.045 mi.
237 ft.

**EZ MART
4291 MAPLE RD
AMHERST, NY 14226**

Site 2 of 4 in cluster AI

**NY LTANKS
NY UST
NY Spills**

**U003318408
N/A**

**Actual:
593 ft.**

**Focus Map:
7**

LTANKS:

Spill Number/Closed Date: 1110941 / 2013-06-28
Facility ID: 1110941
Site ID: 458804
Spill Date: 2011-12-08
Spill Cause: Tank Test Failure
Spill Source: Gasoline Station or other PBS Facility
Spill Class: B3
Cleanup Ceased: Not reported
SWIS: 1522
Investigator: RJJONAK

Map ID
Direction
Distance
Elevation

MAP FINDINGS

Site

Database(s)

EDR ID Number
EPA ID Number

EZ MART (Continued)

U003318408

Referred To: Not reported
Reported to Dept: 2011-12-08
CID: Not reported
Water Affected: Not reported
Spill Notifier: Tank Tester
Last Inspection: Not reported
Recommended Penalty: False
Meets Standard: False
UST Involvement: Not reported
Remediation Phase: 0
Date Entered In Computer: 2011-12-08
Spill Record Last Update: 2013-06-28
Spiller Name: MICHAEL GEIGER
Spiller Company: MJG ENTERPRISES,INC.
Spiller Address: 14 COLONIAL DR.
Spiller County: 001
Spiller Contact: TONY NASIADRA
Spiller Phone: 716-434-2885
Spiller Extention: Not reported
DEC Region: 9
DER Facility ID: 53711
DEC Memo: "12/8/2011: ED BEALE,REID PETROLEUM,TELECON RJJ,HE SAID THAT REID HAS BEEN HIRED BY THE STATION OWNER,MJG ENTERPRIZES INC.,TO INVESTIGATE/REPAIR THEIR 8K PREMIUM UNLEADED UST,WHICH HAD/HAS WATER DRIPPING INTO IT...REID HAS ALREADY EMPTIED THE UST,THEN TOMORROW,THEY WILL TRY TO FIND WHERE THE WATER MIGHT BE ENTERING FROM...IT MAY BE COMING FROM A LEAK IN THE FILL PORT...AFTER THEY FIND THE LEAK,THEY WILL TRY TO MAKE REPAIRS NEXT WEEK...FOR NOW,THE TANK IS OUT-OF-SERVICE...ED WILL KEEP ME INFORMED. 12/23/2011: RJJ TELECON ED BEALE,HE SAID THAT THEY USED THEIR CAMERA INSIDE THE UST AND DISCOVERED A FEW STRESS CRACKS BY THE FILL RISER...HE ALSO SAID THAT WATER IS STILL DRIPPING INTO IT,BUT IT IS STILL OUT-OF-SERVICE WITH NO PRODUCT IN IT...HE IS AWAITING MR. GEIGER'S DECISION ON WHAT TO DO NEXT. 1/11/12:SAC TELECON TED GINTHER - PRIME TIME SERVICES. THEY WERE CONTACTED BY JOHN BATTAGLIA OF ENSOL TO CHECK THE TANK. THEY OBSERVED THE 3 FT. X 3FT. CONCRETE SQUARE AROUND THE FILLPORT WAS LOOSE. THEY WERE ABLE TO ROCK IT BACK AND FORTH. MR. GINTHER SAID SITUATIONS LIKE THIS COULD CAUSE A SPLIT IN THE TANKTOP. HE SAID THIS WOULD ALSO CAUSE THE HIGHER RATE OF WATER INFILTRATION INTO THE TANK TO TAKE PLACE BECAUSE OF THE HIGH GW TABLE. 2/28/2012: HAL GEIGER TELECON RJJ,HE SAID THAT REID PETROLEUM WILL HIRE A SUB-CONTRACTOR TO REPAIR THE UST IN ABOUT 4-5 WEEKS...MR. GEIGER WILL NOTIFY ME WHEN THEY PLAN TO START. 10/11/2012: RJJ TELECON MR. GEIGER,HE SAID THAT THEY ARE IN THE PROCESS OF SELLING THIS PROPERTY TO REID PETROLEUM,WHICH MIGHT BE WITHIN 2 WEEKS,THEN REID WILL UPGRADE THE SITE WITH ALL NEW USTS...MR. GEIGER WILL KEEP ME INFORMED. 1/15/2013: HAL GEIGER TELECON RJJ,HE SAID THAT REID PETROLEUM WILL BE THE NEW OWNERS SOON,AND THEN REID WILL UPGRADE THE ENTIRE SITE...MR. GEIGER WILL HAVE REID CONTACT ME...TONY NASIDRA,NEW CONTACT AT REID PETROLEUM,TELECON RJJ,HE SAID THAT REID WILL BE THE NEW OWNERS SOON AND THAT THEY WILL INSTALL NEW USTS,THEN AT A LATER TIME,START UPGRADING THE STATION...TONY WILL KEEP ME INFORMED...ALSO,HE WILL CONTACT AS IN PBS FOR HER INPUT/ADVISE. 6/28/2013: STEVE WARREN,REID PETROLEUM,TELECON RJJ,HE SAID THAT THEY ARE IN PROCESS OF DOING A PHASE 2 ON THE PROPERTY AND HAVE ENCOUNTERED PETROLEUM CONTAMINATED SOIL IN THE SUBSURFACE AND HAVE JUST NOTIFIED OUR ALBANY DISPATCH AND OBTAINED A NEW SPILL # 1303372...ALSO,HE SAID THAT REID PLANS ON

Map ID
Direction
Distance
Elevation

MAP FINDINGS

Site

Database(s)

EDR ID Number
EPA ID Number

EZ MART (Continued)

U003318408

REMOVING ALL THE USTS,KNOCKING DOWN THE EXISTING BUILDING AND
INSTALLING NEW USTS AND A NEW BUILDING NEXT SPRING...AT THAT
TIME,THEY WILL REMEDIATE THE PROPERTY,SO I WILL CLOSE-OUT THIS SPILL
AND ANY INFORMATION ON THIS SITE WILL NOW BE IN SPILL #
1303372...REFER TO THAT SPILL FOR ANY ADDITIONAL INFO...THIS SPILL
CLOSED OUT. ***** NOTE,COMPUTER FILE ONLY *****

Remarks:

"8000 gal premium tank had water intrusion problem. Performed tank
test and test failed. Tank emptied of fuel and water can be heard
dripping into tank. Plan to excavate at lines to repair connections."

All TTF:

Facility ID: 1110941
Spill Number: 1110941
Spill Tank Test: 2491420
Site ID: 458804
Tank Number: Not reported
Tank Size: 8000
Material: 2712
EPA UST: True
UST: True
Cause: 00
Source: 00
Test Method: 14
Test Method 2: VacuTest
Leak Rate: Not reported
Gross Fail: Not reported
Modified By: GPSUTTON
Last Modified Date: Not reported

UST:

Id/Status: 9-472123 / Active
Program Type: PBS
Region: STATE
DEC Region: 9
Expiration Date: 03/05/2023
UTM X: 189855.24388
UTM Y: 4766754.13183
Site Type: Retail Gasoline Sales

Affiliation Records:

Site Id: 54550
Affiliation Type: Mail Contact
Company Name: REID PETROLEUM
Contact Type: Not reported
Contact Name: ENVIRONMENTAL COMPLIANCE
Address1: P.O. BOX 987
Address2: 100 WEST GENESEE STREET
City: LOCKPORT
State: NY
Zip Code: 14095
Country Code: 001
Phone: (716) 512-4223
EMail: JMANETI@REIDPETROLEUM.COM
Fax Number: Not reported
Modified By: PTDIEZ
Date Last Modified: 2017-08-30

Map ID
Direction
Distance
Elevation

MAP FINDINGS

Site

Database(s)

EDR ID Number
EPA ID Number

EZ MART (Continued)

U003318408

Site Id: 54550
Affiliation Type: Facility Operator
Company Name: CROSBYS
Contact Type: Not reported
Contact Name: JOSHUA MANETI
Address1: Not reported
Address2: Not reported
City: Not reported
State: NN
Zip Code: Not reported
Country Code: 001
Phone: (716) 836-0156
EMail: Not reported
Fax Number: Not reported
Modified By: MJGRIFFI
Date Last Modified: 2017-08-18

Site Id: 54550
Affiliation Type: Emergency Contact
Company Name: HAWLEY DEVELOPMENT
Contact Type: Not reported
Contact Name: JOSHUA J. MANETI
Address1: Not reported
Address2: Not reported
City: Not reported
State: NN
Zip Code: Not reported
Country Code: 999
Phone: (716) 512-4223
EMail: Not reported
Fax Number: Not reported
Modified By: PTDIEZ
Date Last Modified: 2017-08-30

Site Id: 54550
Affiliation Type: Facility Owner
Company Name: HAWLEY DEVELOPMENT
Contact Type: ENVIRONMENTAL AUDITOR II
Contact Name: JOSHUA J. MANETI
Address1: 100 WEST GENESEE STREET
Address2: Not reported
City: LOCKPORT
State: NY
Zip Code: 14095
Country Code: 001
Phone: (800) 348-8400
EMail: Not reported
Fax Number: Not reported
Modified By: VMKREUTZ
Date Last Modified: 2018-01-29

Tank Info:

Tank Number: 1
Tank ID: 168187
Tank Status: Closed - Removed
Material Name: Closed - Removed

Map ID
Direction
Distance
Elevation

MAP FINDINGS

Site

Database(s)

EDR ID Number
EPA ID Number

EZ MART (Continued)

U003318408

Capacity Gallons: 8000
Install Date: 12/01/1986
Date Tank Closed: 07/14/2014
Registered: True
Tank Location: Underground
Tank Type: Equivalent technology
Material Code: 2712
Common Name of Substance: Gasoline/Ethanol

Tightness Test Method: 03
Date Test: 11/01/1993
Next Test Date: Not reported
Pipe Model: Not reported
Modified By: AESKALSK
Last Modified: 04/14/2017

Equipment Records:

H99 - Tank Leak Detection - Other
F02 - Pipe External Protection - Original Sacrificial Anode
L07 - Piping Leak Detection - Pressurized Piping Leak Detector
B00 - Tank External Protection - None
J01 - Dispenser - Pressurized Dispenser
E00 - Piping Secondary Containment - None
K01 - Spill Prevention - Catch Basin
C02 - Pipe Location - Underground/On-ground
G00 - Tank Secondary Containment - None
A00 - Tank Internal Protection - None
D01 - Pipe Type - Steel/Carbon Steel/Iron
I03 - Overfill - Automatic Shut-Off

Tank Number: 2
Tank ID: 168188
Tank Status: Closed - Removed
Material Name: Closed - Removed
Capacity Gallons: 8000
Install Date: 12/01/1986
Date Tank Closed: 07/14/2014
Registered: True
Tank Location: Underground
Tank Type: Equivalent technology
Material Code: 2712
Common Name of Substance: Gasoline/Ethanol

Tightness Test Method: 03
Date Test: 11/01/1993
Next Test Date: Not reported
Pipe Model: Not reported
Modified By: AESKALSK
Last Modified: 04/14/2017

Equipment Records:

H99 - Tank Leak Detection - Other
L07 - Piping Leak Detection - Pressurized Piping Leak Detector
F02 - Pipe External Protection - Original Sacrificial Anode
K01 - Spill Prevention - Catch Basin
E00 - Piping Secondary Containment - None
G00 - Tank Secondary Containment - None

Map ID
Direction
Distance
Elevation

MAP FINDINGS

Site

Database(s)

EDR ID Number
EPA ID Number

EZ MART (Continued)

U003318408

C02 - Pipe Location - Underground/On-ground
J01 - Dispenser - Pressurized Dispenser
B00 - Tank External Protection - None
I03 - Overfill - Automatic Shut-Off
A00 - Tank Internal Protection - None
D01 - Pipe Type - Steel/Carbon Steel/Iron

Tank Number: 3
Tank ID: 168189
Tank Status: Closed - Removed
Material Name: Closed - Removed
Capacity Gallons: 6000
Install Date: 09/01/1974
Date Tank Closed: 03/16/2005
Registered: True
Tank Location: Underground
Tank Type: Equivalent technology
Material Code: 0009
Common Name of Substance: Gasoline

Tightness Test Method: 20
Date Test: 01/01/1999
Next Test Date: Not reported
Pipe Model: Not reported
Modified By: AESKALSK
Last Modified: 04/14/2017

Equipment Records:

F99 - Pipe External Protection - Other
F02 - Pipe External Protection - Original Sacrificial Anode
K01 - Spill Prevention - Catch Basin
B04 - Tank External Protection - Fiberglass
J02 - Dispenser - Suction Dispenser
C02 - Pipe Location - Underground/On-ground
H04 - Tank Leak Detection - Groundwater Well
I03 - Overfill - Automatic Shut-Off
D01 - Pipe Type - Steel/Carbon Steel/Iron
A03 - Tank Internal Protection - Fiberglass Liner (FRP)
G04 - Tank Secondary Containment - Double-Walled (Underground)

Tank Number: 4
Tank ID: 168190
Tank Status: Closed - Removed
Material Name: Closed - Removed
Capacity Gallons: 2500
Install Date: 08/01/1986
Date Tank Closed: 07/14/2014
Registered: True
Tank Location: Underground
Tank Type: Equivalent technology
Material Code: 0008
Common Name of Substance: Diesel

Tightness Test Method: NN
Date Test: Not reported
Next Test Date: Not reported

Map ID
Direction
Distance
Elevation

MAP FINDINGS

Site

Database(s)

EDR ID Number
EPA ID Number

EZ MART (Continued)

U003318408

Pipe Model: Not reported
Modified By: AESKALSK
Last Modified: 04/14/2017

Equipment Records:

H99 - Tank Leak Detection - Other
C02 - Pipe Location - Underground/On-ground
G00 - Tank Secondary Containment - None
F02 - Pipe External Protection - Original Sacrificial Anode
L07 - Piping Leak Detection - Pressurized Piping Leak Detector
E00 - Piping Secondary Containment - None
K01 - Spill Prevention - Catch Basin
B00 - Tank External Protection - None
J01 - Dispenser - Pressurized Dispenser
A00 - Tank Internal Protection - None
D01 - Pipe Type - Steel/Carbon Steel/Iron
I03 - Overfill - Automatic Shut-Off

Tank Number: 5
Tank ID: 254572
Tank Status: In Service
Material Name: In Service
Capacity Gallons: 15000
Install Date: 10/17/2014
Date Tank Closed: Not reported
Registered: True
Tank Location: Underground
Tank Type: Equivalent technology
Tightness Test Method: -
Date Test: Not reported
Next Test Date: Not reported
Pipe Model: Not reported
Modified By: PTDIEZ
Last Modified: 08/28/2018

Equipment Records:

L07 - Piping Leak Detection - Pressurized Piping Leak Detector
K01 - Spill Prevention - Catch Basin
B04 - Tank External Protection - Fiberglass
C02 - Pipe Location - Underground/On-ground
J01 - Dispenser - Pressurized Dispenser
E04 - Piping Secondary Containment - Double walled UG
F00 - Pipe External Protection - None
H01 - Tank Leak Detection - Interstitial - Electronic Monitoring
I03 - Overfill - Automatic Shut-Off
A00 - Tank Internal Protection - None
G04 - Tank Secondary Containment - Double-Walled (Underground)
D11 - Pipe Type - Flexible Piping

Tank Number: 6A
Tank ID: 254573
Tank Status: In Service
Material Name: In Service
Capacity Gallons: 10000
Install Date: 10/17/2014
Date Tank Closed: Not reported

Map ID
Direction
Distance
Elevation

MAP FINDINGS

Site

Database(s)

EDR ID Number
EPA ID Number

EZ MART (Continued)

U003318408

Registered: True
Tank Location: Underground
Tank Type: Equivalent technology
Tightness Test Method: -
Date Test: Not reported
Next Test Date: Not reported
Pipe Model: Not reported
Modified By: PTDIEZ
Last Modified: 08/28/2018

Equipment Records:

L07 - Piping Leak Detection - Pressurized Piping Leak Detector
B04 - Tank External Protection - Fiberglass
K01 - Spill Prevention - Catch Basin
E04 - Piping Secondary Containment - Double walled UG
F00 - Pipe External Protection - None
J01 - Dispenser - Pressurized Dispenser
D11 - Pipe Type - Flexible Piping
G04 - Tank Secondary Containment - Double-Walled (Underground)
A00 - Tank Internal Protection - None
H01 - Tank Leak Detection - Interstitial - Electronic Monitoring
I03 - Overfill - Automatic Shut-Off
C02 - Pipe Location - Underground/On-ground

Tank Number: 6B
Tank ID: 254574
Tank Status: In Service
Material Name: In Service
Capacity Gallons: 5000
Install Date: 10/17/2014
Date Tank Closed: Not reported
Registered: True
Tank Location: Underground
Tank Type: Equivalent technology
Tightness Test Method: -
Date Test: Not reported
Next Test Date: Not reported
Pipe Model: Not reported
Modified By: PTDIEZ
Last Modified: 08/28/2018

Equipment Records:

E04 - Piping Secondary Containment - Double walled UG
F00 - Pipe External Protection - None
J01 - Dispenser - Pressurized Dispenser
C02 - Pipe Location - Underground/On-ground
B04 - Tank External Protection - Fiberglass
K01 - Spill Prevention - Catch Basin
D11 - Pipe Type - Flexible Piping
G04 - Tank Secondary Containment - Double-Walled (Underground)
A00 - Tank Internal Protection - None
H01 - Tank Leak Detection - Interstitial - Electronic Monitoring
I03 - Overfill - Automatic Shut-Off
L07 - Piping Leak Detection - Pressurized Piping Leak Detector

Tank Number: A

Map ID
Direction
Distance
Elevation

MAP FINDINGS

Site

Database(s)

EDR ID Number
EPA ID Number

EZ MART (Continued)

U003318408

Tank ID: 216698
Tank Status: Closed - Removed
Material Name: Closed - Removed
Capacity Gallons: 6000
Install Date: 09/01/1974
Date Tank Closed: 03/01/1987
Registered: True
Tank Location: Underground
Tank Type: Equivalent technology
Material Code: 0009
Common Name of Substance: Gasoline

Tightness Test Method: NN
Date Test: Not reported
Next Test Date: Not reported
Pipe Model: Not reported
Modified By: AESKALSK
Last Modified: 04/14/2017

Tank Number: B
Tank ID: 216699
Tank Status: Closed - Removed
Material Name: Closed - Removed
Capacity Gallons: 6000
Install Date: 09/01/1974
Date Tank Closed: 03/01/1987
Registered: True
Tank Location: Underground
Tank Type: Equivalent technology
Material Code: 0009
Common Name of Substance: Gasoline

Tightness Test Method: NN
Date Test: Not reported
Next Test Date: Not reported
Pipe Model: Not reported
Modified By: AESKALSK
Last Modified: 04/14/2017

SPILLS:

Spill Number/Closed Date: 9600093 / 1996-04-03
Facility ID: 9600093
Facility Type: ER
DER Facility ID: 157644
Site ID: 188796
DEC Region: 9
Spill Cause: Equipment Failure
Spill Class: D3
SWIS: 1522
Spill Date: 1996-04-02
Investigator: COOKE
Referred To: Not reported
Reported to Dept: 1996-04-02
CID: 312
Water Affected: Not reported
Spill Source: Commercial Vehicle

Map ID
Direction
Distance
Elevation

MAP FINDINGS

Site

Database(s)

EDR ID Number
EPA ID Number

EZ MART (Continued)

U003318408

Spill Notifier:	Responsible Party
Cleanup Ceased:	1996-04-03
Cleanup Meets Std:	True
Last Inspection:	1996-04-03
Recommended Penalty:	False
UST Trust:	False
Remediation Phase:	0
Date Entered In Computer:	1996-04-02
Spill Record Last Update:	1996-04-15
Spiller Name:	Not reported
Spiller Company:	CID
Spiller Address:	10860 OLEAN ROAD
Spiller Company:	001
Contact Name:	Not reported
DEC Memo:	"Prior to Sept, 2004 data translation this spill Lead_DEC Field was JDC 4/3/96: JDC ON SITE AND MET W/ STORE OWNER MR HERRSCHER, SPILL AREA CLEANUP W/ CLAY SORB AND DISPOSED OF TO DUMPSTER. NO FURTHER ACTION REQUIRED."
Remarks:	"hyd. line broke on trash hauling truck - clay sorb used to collect spilled oil - contaminated material placed in refuse truck for disposal to c.i.d."
All Materials:	
Site ID:	188796
Operable Unit ID:	1027786
Operable Unit:	01
Material ID:	353492
Material Code:	0010
Material Name:	hydraulic oil
Case No.:	Not reported
Material FA:	Petroleum
Quantity:	4.00
Units:	G
Recovered:	4.00
Oxygenate:	Not reported
Spill Number/Closed Date:	9811632 / 2007-06-13
Facility ID:	9811632
Facility Type:	ER
DER Facility ID:	159588
Site ID:	191332
DEC Region:	9
Spill Cause:	Housekeeping
Spill Class:	B3
SWIS:	1522
Spill Date:	1998-12-16
Investigator:	RJJONAK
Referred To:	Not reported
Reported to Dept:	1998-12-16
CID:	266
Water Affected:	Not reported
Spill Source:	Gasoline Station or other PBS Facility
Spill Notifier:	Other
Cleanup Ceased:	Not reported
Cleanup Meets Std:	False
Last Inspection:	2005-03-21
Recommended Penalty:	False

Map ID
Direction
Distance
Elevation

MAP FINDINGS

Site

Database(s)

EDR ID Number
EPA ID Number

EZ MART (Continued)

U003318408

UST Trust: False
Remediation Phase: 0
Date Entered In Computer: 1998-12-16
Spill Record Last Update: 2007-06-13
Spiller Name: KATHY HERRSCHER
Spiller Company: HERRSCHER'S
Spiller Address: 4291 MAPLE ROAD
Spiller Company: 001
Contact Name: HAROLD GEIGER
DEC Memo: "Prior to Sept, 2004 data translation this spill Lead_DEC Field was MF 02/12/99: AES AND RNL INSPECTION FOR PBS LEGAL REFERRAL, NEW LINE AND SPILL BUCKETS BEING INSTALLED BY REID PETROLEUM, ONE TANK HAD BEEN TAKING ON WATER, EXCAVATED DOWN TO TANK, TANK BEING EMPTIED, NATURE'S WAY TREATED CONTAMINATED WATER, AES AND RNL FOUND CONTAMINATED SOIL IN TANK EXCAVATION AND SHEEN ON WATER IN EXCAVATION, RNL TOLD REID ABOUT NEED FOR MONITORING WELLS TO INVESTIGATE SPILL 02/18/99: MJS TELECON FROM RUSS SAVAGE, NATURES WAY. WATER FROM TANK CARBON FILTERED AND SAMPLED. SAMPLE INDICATES MTBE CONCENTRATION AT 230 PPB. MJS ADVISED MR SAVAGE TO ADD CARBON DRUM AND DISCHARGE WITH CONFIRMATORY SAMPLE DURING MID DISCHARGE. MJS, RNL SITE INSPECT. NATURES WAY ON SITE CARBON FILTERING WATER AND DISCHARGING TO GROUND. SHALLOW MONITORING WELL INSTALLED BY TANK THAT WAS TAKING ON WATER. MET WITH KATHY HERRSCHER. REID PETROLEUM EXPOSING TANKS FOR TANK TOP WORK, DIESEL TANK EXPOSED FOR NEW LINE TO PUMP ISLANDS 06/11/01: MF T/C KATHY HERRSCHER, PETRO CHEMICAL FUNDING OWNS TANKS & PROPERTY, HAROLD GEIGER 874-7000. KATHY LEASES PROPERTY. T/C RUSS SAVAGE, NW, 3 LOADS OF CONTAMINATED SOIL WENT TO 317 E AMHERST OR CLYDE AVE FOR BIOTREATMENT. S/I KATHY NOT ON SITE. 06/13/01: MF T/C HAROLD GEIGER NO ANSWER. 06/15/01: MF LETTER TO RP, SITE INVESTIGATION PLAN BY 6/29/01. 07/02/01: MF NO RESPONSE LETTER, DUE 7/16/01. 07/11/01: MF T/C HAROLD GEIGER, SENTINAL DID A PHASE 2 APPX 3 MONTHS AGO. WAITING FOR PAPER WORK. HAROLD WILL SEND ME A COPY IN APPX 3 WEEKS. REID IS HOLDING A LAND CONTRACT. HAROLD SCHECTMAN SOLD THE LAND CONTRACT HE HELD FOR GEIGER TO REID. 07/30/01: MF T/C SENTINAL, LEFT MESSAGE. T/C HAROLD GEIGER, LEFT MESSAGE TO RETURN CALL. T/C MIKE MCCARTHY, REID 800-348-8400, HE HIRED SENTINAL TO DO PHASE 2. HE WILL GIVE A COPY AS SOON AS HE RECEIVES ONE. 08/29/01: MF T/C HAROLD GEIGER, NO ANSWER. T/C MIKE MCCARTHY, 583-4563 CELL #. JUST RECEIVED PHASE 2. HE WILL BE BACK IN THE OFFICE 9/2 & HE WILL THEN SEND IT TO ME. 09/04/01: MF RECEIVED 6/6/01 SVES PROPOSAL ALONG WITH 3/22/01 SOIL & 1 MW SAMPLE RESULTS. IN PPB BTEX SOIL P-3 BENZENE 66, XYLENES 4000, MTBE 270 P-4 MTBE 1600 P-5 BENZENE 680, ETHYLBENZENE 35000, TOLUENE 50000 XYLENES 360000, ISOPROPYLBENZENE 5600 n-PROPYLBENZENE 22000, 1,2,4 270000, 1,3,5 110000 WATER AT P-1 BENZENE 250, TOLUENE 240, o-XYLENE 2200 1,2,4 750, 1,3,5 460, MTBE 230 EXTENT OF THE CONTAMINATION NOT DEFINED. CONTRACTOR PROPOSES SVES AROUND PUMP ISLAND. SOIL CONDITIONS & DEPTH TO GW UNKNOWN. NO BORING LOGS. 09/10/01: MF LETTER TO RP, EXTENT OF SOIL & GW CONTAMINATION MUST BE DEFINED. WE ALSO REQUIRE BORING LOGS. SCHEDULE BY 9/28/01. 09/25/01: MF RECEIVED CC OF A LETTER FROM REID ATTY'S TO GEIGER. BASED ON SALE CONTRACT, GEIGER IS THE RP & THEN WANT HIM TO RESPOND TO THE DEC RE; INVESTIGATION & CLEAN UP. 01/25/02: MF T/C HAROLD GEIGER, NEED INVESTIGATION PLAN, SCHEDULE BY 2/15/02. THIS PLAN MUST DEFINE THE EXTENT OF THE GW & SOIL CONNTAMINATION. MUST INCLUDE BORING LOGS. ONCE INVESIGATION IS COMPLETE, REMEDIATION PLAN WILL BE REQUIRED. T/C MIKE MCCARTHY DISCUSSED THE DEC TAKING OVER INVESTIGATION. 02/19/02: MF T/C HAROLD GEIGER, HE SENT 6/6/01 REPORT AGAIN. NO ANSWER, NO MACHINE. ROE

Map ID
Direction
Distance
Elevation

MAP FINDINGS

Site

Database(s)

EDR ID Number
EPA ID Number

EZ MART (Continued)

U003318408

REQUEST TO REID & GEIGER, RESPONSE BY 3/15/02. 02/20/02: MF T/C HAROLD GEIGER, TOLD HIM ROE SENT & IF HE HIRES A CONTRACTOR TO DO THIS WORK BY THE END OF THIS WEEK WE WILL HOLD OFF. INVESTIGATION PLAN MUST DEFINE THE EXTENT OF THE GW & SOIL CONTAMINATION, PROVIDE A REMEDIATION PLAN WITH ACCEPTABLE SCHEDULES, BORING LOGS A MUST. 773-1677, 773-4777 HOME #'S. 03/12/02: MF T/C MIKE MCCARTHY, REID PET 800-348-8400. HE WILL SIGN & RETURN ROE. 03/13/02: MF RECEIVED COPY OF INVESTIGATION CONTRACT SIGNED BY RP. SENTINEL WILL DO INVESTIGATION. 03/25/02: MF RECEIVED SIGNED ROE FROM REID PETROLEUM. 05/20/02: MF T/C DON SEYMORE, SENTINAL, LEFT MESSAGE. 09/08/02: MF LETTER TO RP, REQUESTING PHASE 2 REPORT BY 9/20/02. 09/20/02: MF RECEIVED SITE REPORT. NO GW SAMPLES TAKEN. 13 SOIL SAMPLES TAKEN ALONG THE PRIMETER OF THE SITE. 2 COMPOUNDS A/T AT B2, XYLENES AT 2507 PPB & MTBE AT 1170 PPB. B2 IS BY THE TANK FIELD. SAMPLES TAKEN AT 2-5' 09/24/02: MF T/C JOHN BATTAGLIA, 570-1295 CELL. ENSOL, LEFT MESSAGE. 11/18/02: MF T/C JOHN BATTAGLIA, WILL RETURN CALL. 12/03/02: MF T/C JOHN, WAS TOLD BY GEIGER TO DO BORINGS ALONG THE PERIMETER OF SITE. REFUSAL AT 8'. CLAY AT 3'. 01/23/03: MF LETTER TO GEIGER REQUESTING SCHEDULE FOR SVS INSTALLATION BY 2/15/03. 02/21/03: MF STIP PROCESSED STARTED. 04/09/03: MF T/C HAROLD GEIGER, CLAIMED HE HAND DELIVERED SIGNED STIP APPX 2 WEEKS AGO. HE IS WAITING FOR HIS COPY BEFORE HE STARTS WORK. 04/10/03: MF RECEIVED SIGN COPY OF ORDER. 08/06/03: MF S/I/KATHY H, SYSTEM NOT INSTALLED. E-MAIL TO LEGAL REGARDING THIS. 08/18/03: MF RECEIVED REVISED REMEDIATION PLAN. THEY WANT TO EXTEND SVES & USE A ROTARY VENTILATOR IN PLACE OF A REGENERATIVE BLOWER. THEY ALSO WANT TO FILL A 5K UST IN PLACE. LETTER TO RP, EXTENT OF THE GW CONTAMINATION MUST BE DEFINED. 5K UST MUST BE REMOVED. THE USE OF A ROTORY VENTILATOR IS NOT ACCEPTABLE. WILL SYSTEM AFFECT B2. OK TO INSTALL 4 MW, SCHEDULE BY 8/29/03. RESPONSE TO COMMENTS BY 9/1/03. 09/05/03: MF T/C PETE, EM SOL, DISCUSSED SITE & LACK OF INFO. WANTS TO FILL UST IN PLACE. FOUNDATION FOR PUMP CANOPY IS NEXT TO THE FG LEAKING UST. THEY WANT TO TT THE TANK THAT THEY WANT TO FILL IN PLACE. THEN THEY WILL DISCUSS IT. 09/00/03: MF S/I/EM SOL, OUT OF SERVICE UST UNCOVERED. LOT OF CONTAMINATED WATER FLOWING IN FROM UNDER THE BLACKTOP. PUMPED INTO HOLDING TANK. ALSO SOIL BEING REMOVED & STOCKPILED ON SITE. 10/01/03: MF T/C PETE EM-SOL 285-3920 x215, THEY WANT TO FILL UST IN PLACE. LEFT MESSAGE. 10/08/03: MF T/C PETE, EM SOL. WANTS TO FILL TANK IN QUESTION IN PLACE. TOLD HIM WANT A PE TO WRITE A LETTER STATING UST CAN'T REASONABLE REMOVED. HE WILL FAX RESULTS OF WATER SAMPLING. 10/09/03: MF FAX LETTER FROM EM SOL: THE GW AROUND THE 6K UST WILL BE PUMPED DOWN & THE SOIL BENEATH THE TANK WILL BE SAMPLED. IF THIS TANK CAN BE REMOVED IT WILL BE OTHERWISE A LETTER FROM A PE WILL BE SENT STATING REASONS WHY UST CAN'T BE REMOVED. 11/15/03: MF LETTER FROM EM SOL, BRIAN SHIAH, PE. HE REQUIRES THAT THE UST CAN'T BE REMOVED. 11/28/03: MF E-MAIL TO EM SOL, STATING THAT THEIR PE STATED THE UST CAN'T BE REMOVED WITHOUT CONSIDERABE EXPENSE & DIFFICULTY. 07/06/04: MF T/C KATHY HERRSCHER, NO FURTHER ACTIVITY ON SITE. T/C HAROLD GEIGER, NO ANSWER. T/C PETE CARMINA, EM SOL, NOT HANDLING SITE T/C JOHN B, BLOWER UNIT IS IN, WILL START INSTALLATION 7/12/04. 07/19/04: MF S/I/KATHY H, NO ACTIVITY SINCE MY LAST VISIT. T/C HAROLD GEIGER, 874-9775, HE IS GOING TO A MEETING TODAY WITH EM SOL. HE EXPECTS WORK TO START NEXT WEEK. TOLD HIM A STIP WILL BE NECESSARY & WHAT TO EXPECT. 09/15/04: MF T/C HAROLD GEIGER, LFT MESSAGE TO CALL ME. T/C KATHY H, NO ACTIVITY. T/C PETE EM SOL, LEFT MESSAGE. 01/03/05: MF FILE TO PETER GRASSO, WANTS TO DRAFT VIOLATION LETTER. 01/13/05: MF T/C JOHN BATTAGLIA, EM SOL, CLAIMED HAROLD TOLD HIM THAT HE IS

Map ID
Direction
Distance
Elevation

MAP FINDINGS

Site

Database(s)

EDR ID Number
EPA ID Number

EZ MART (Continued)

U003318408

WAITING FOR PAPER WORK FROM US BEFORE HE STARTS REMEDIATION.
02/03/05: MF S/I/KATHY H, NO ACTIVITY SINCE MY LAST VISIT. 02/07/05:
MF T/C HAL GEIGER, 874-9775, TOLD HIM 2 YEARS ARE ALMOST UP &
THEREFORE ANOTHER FORM OF REMEDIATION IS NECESSARY. AND THAT HE IS
VIOLATION OF THE STIP. HE WILL HAVE EM SOL SEND ME THEIR NEW
REMEDATION PLAN BY THE END OF THE WEEK. 03/16/05 RMC/BOB LENHART,
870-7902/PHONE. FOUND SHEEN ON WATER AND STRONG ODORS IN SOIL WHILE
STARTING TO REMOVE 6K UST. HOLE WILL BE LEFT OPEN FOR MF INSPECTION.
03/21/05: MF S/I/AL GEIGER, OWNER OF THE PROPERTY/TEG, BOB
LENHARDT/KATHY HERRSHIRE, OPERATOR, RENTER. 6K FIBERGLASS UST
REMOVED. I WAS TOLD THE BUNG ON TOP HAS A PROBLEM. I TOLD HAL TO HAVE
ALL THE LINES REMOVED IF POSSIBLE. CONTAMINATED SOIL REMOVED & AREA
TO BE SAMPLED. I TOLD THEM A SAMPLE OF GW NECESSARY. GW TO BE PUMPED
TO BAKER TANK. I TOLD BOB PRE & POST WATER FILTERING SAMPLE MUST BE
TAKEN & ANALYZED FOR STARS 8260 BEFORE ANY DISCHARGE CAN OCCUR.
04/10/05: MF RECEIVED TANK EXCAVATION SAMPLING RESULTS, STARS 8260,
PPB TOTAL, SOIL. BOTTOM - BDL'S OF 22.5 MTBE - 892 EAST - BDL'S, MTBE
- 12.2 SOUTH - 42893 + 1130 WEST - 3071, XYLENES > TAGM AT 1239 MTBE
- 110 NORTH - 86 + 357 WATER PILOT - BDL'S CONTAMINATED WATER - 15325
+ 2170 04/14/05: MF LETTER TO RP, SOIL REMEDIATION NECESSARY IN THE
AREA OF THE SOUTH WALL & GW REMEDIATION ALSO NECESSARY. SCHEDULE BY
5/15/05. 05/13/05: MF REMEDIATION PROPOSAL FROM EM SOL. 4
BIOTREATMENTS. 01/27/06: MF T/C JOHN BATTAGLIA, 285-3920, LEFT
MESSAGE. LETTER TO RP, OKING TREATMENT PROPOSAL. BUT NEED 8260
SAMPLING INSTEAD OF 8021. 02/13/06: MF LETTER FROM ENSOL. THEY GOT
AUTHORIZATION FROM HAROLD GEIGER TO DO REMEDIATION. THEY EXPECT TO
START THE MIDDLE OF 4/06. 4/4/2006: MF HAS RETIRED FROM DEC, SO RJJ IS
NOW THE DEC SPILL INVESTIGATOR FOR THIS SITE. 5/15/2006: RJJ TELECON
JOHN BATTAGLIA, HE SAID THAT THEY WILL BEGIN THE BIO-REMEDICATION ON
THE PROPERTY IN ABOUT 2 WEEKS...MR. BATTAGLIA WILL KEEP ME INFORMED.
6/19/2006: JOHN BATTAGLIA TELECON RJJ, HE SAID THAT THEY HAD
ENVIRONMENTAL SERVICE GROUP INJECT THE BIO-REMEDICATION AGENT 2 WEEKS
AGO AND WILL RE-INJECT IN ABOUT 2 WEEKS FROM TODAY...JOHN WILL SEND
ME THEIR REPORT AFTER ALL THE WORK HAS BEEN FINISHED. 10/6/2006:
RECEIVED AN E-MAIL FROM KRISTAN PRICE, ENSOL, STATING THAT THEY HAVE
RE-INJECTED THE BIOREMEDIATION INTO THE SUBSURFACE AND WILL INSTALL A
NEW GROUNDWATER MONITORING WELL IN ABOUT 2 WEEKS, THEN TAKE A WATER
SAMPLE, AS PER THE WORKPLAN. 11/6/2006: RECEIVED THE REPORT FROM ENSOL
FOR THEIR WORK DONE ON THE PROPERTY, WHICH WAS, THE INSTALLATION OF A
MONITORING WELL IN THE SOUTHWEST PROPERTY OF THE TANK FIELD, THEN
SAMPLED...THE RESULTS OF THE ANALYTICAL TEST ARE STILL ABOVE OUR
'TAGM' LEVELS, I WILL DISCUSS THIS WITH ENSOL...RJJ TELECON KRISTIN
PRICE, ENSOL, SHE SAID THAT THEY WILL RESAMPLE ALL THE WELLS IN THE
TANK FIELD IN ABOUT 3-6 MONTHS (I SAID THAT THIS WOULD BE
ACCEPTABLE)...KRISTIN WILL SEND ME A WORKPLAN. 11/17/2006: RECEIVED
THE WORKPLAN FROM ENSOL, WHICH STATES THAT THEY WILL RESAMPLE THE WELL
IN MAY 2007. 6/11/2007: RECEIVED THE ANALYTICAL RESULTS FROM THE
MONITORING WELL IN THE TANK EXCAVATION AREA...THE RESULTS SHOW A
SLIGHT INCREASE IN CONTAMINANTS STILL ABOVE OUR GUIDANCE VALUES...I
WILL DISCUSS THIS WITH SAC/DK...AFTER REVIEWING THE ANALYTICAL
RESULTS, SAC SAID THAT THE LAB SHOULD DILUTE THE SAMPLE AND ANALYZE
AGAIN...I CALLED KRISTIN PRICE AND INFORMED HER. 6/13/2007: RECEIVED
THE ANALYTICAL RESULTS FROM THE 'DILUTED' SAMPLE...THE RESULTS ARE
STILL SLIGHTLY HIGH THAN OUR GROUNDWATER GUIDANCE
VALUES, HOWEVER, AFTER REVIEWING THE SPILL FILE/RESULTS, SAC & DK SAID
THAT WE CAN MAKE THIS SITE 'INACTIVE'...DRAFTED AND SENT AN
'INACTIVE' LETTER TO MR. GEIGER...NO FURTHER ACTION NEEDED...SPILL

Map ID
Direction
Distance
Elevation

MAP FINDINGS

Site

Database(s)

EDR ID Number
EPA ID Number

EZ MART (Continued)

U003318408

Remarks: CLOSED OUT."
"GASOLINE TANK HAD BEEN TAKING ON WATER. WHEN TANK WAS UNCOVERED,
NOTIFIER DISCOVERED SOIL CONTAMINATION. GROUNDWATER CONTAMINATION IS
LIKELY ALSO. FURTHER INVESTIGATION AND REMEDIATION PLAN TO FOLLOW.
*** (FORMERLY MJS FILE) ***

All Materials:

Site ID: 191332
Operable Unit ID: 1068926
Operable Unit: 01
Material ID: 311916
Material Code: 0009
Material Name: gasoline
Case No.: Not reported
Material FA: Petroleum
Quantity: .00
Units: G
Recovered: .00
Oxygenate: Not reported

Spill Number/Closed Date: 8603239 / 1986-12-24
Facility ID: 8603239
Facility Type: ER
DER Facility ID: 258504
Site ID: 320877
DEC Region: 9
Spill Cause: Human Error
Spill Class: Not reported
SWIS: 1522
Spill Date: 1986-08-09
Investigator: PRINGLE
Referred To: Not reported
Reported to Dept: 1986-08-11
CID: Not reported
Water Affected: Not reported
Spill Source: Gasoline Station or other PBS Facility
Spill Notifier: Other
Cleanup Ceased: 1986-12-24
Cleanup Meets Std: True
Last Inspection: 1986-08-21
Recommended Penalty: False
UST Trust: False
Remediation Phase: 0
Date Entered In Computer: 1986-08-22
Spill Record Last Update: 1986-12-30
Spiller Name: Not reported
Spiller Company: NORTH CAMP RV & MARINE
Spiller Address: 4291 MAPLE RD.
Spiller Company: 001
Contact Name: Not reported
DEC Memo: "Prior to Sept, 2004 data translation this spill Lead_DEC Field was
MNP // : SITE INSP. 8/21/86, NEW LINES & PUMS BEING INSTALLED BY
HALES SERVICE & REPAIRS. // : TELCON 08/15/86 MNP. // : TELECON
9/2/86, MARSHALL TANK TO SEND VERIFICATION OF DISPOSAL OF WATER; NORTH
CAMP RV TO MAINTAIN & SUBMIT INVENTORY RECORDS FOR NEXT 3 MOS. // :
LETTER 11/14/86, REPLY 11/24/86 - NG, VERIFICATION NOT RECEIVED. // :
: RECEIVED TANK INVENTORY RECORDS 12/2/86; RECEIVED LETTER FROM

Map ID
Direction
Distance
Elevation

MAP FINDINGS

Site

Database(s)

EDR ID Number
EPA ID Number

EZ MART (Continued)

U003318408

MARSHALL TANK 12/8/86. / / : RECEIVED TANK INVENTORY RECORDS
12/2/86;RECEIVED LETTER FROM MARSHALL TANK 12/8/86;REVIEWED INVENTORY
RECORDS 12/24/86, O.K. "
"UNDERGROUND TANK PUNCTURED WHILE INSTALLING NEW LINES"

Remarks:

All Materials:

Site ID: 320877
Operable Unit ID: 900510
Operable Unit: 01
Material ID: 476068
Material Code: 0009
Material Name: gasoline
Case No.: Not reported
Material FA: Petroleum
Quantity: .00
Units: Not reported
Recovered: .00
Oxygenate: Not reported

AI157
SE
< 1/8
0.045 mi.
237 ft.

**ERINS AUTOMOTIVE & TRNSP
4291 MAPLE RD
BUFFALO, NY 14226**

**EDR Hist Auto 1020206117
N/A**

Site 3 of 4 in cluster AI

**Actual:
593 ft.**

EDR Hist Auto

**Focus Map:
7**

Year:	Name:	Type:
1970	BUCKS SUNOCO	Gasoline Service Stations
1971	BUCKS SUNOCO	Gasoline Service Stations
1975	MIKES SUNOCO	Gasoline Service Stations
1976	MIKES SUNOCO	Gasoline Service Stations
1977	VAN INTERIOR IDEAS	Gasoline Service Stations
1978	J & J AUTO SERVICE	Gasoline Service Stations
1982	MIKES SUNOCO SERVICE	Gasoline Service Stations
1983	MIKES SUNOCO SERVICE	Gasoline Service Stations
1985	MIKES SUNOCO SERVICE	General Automotive Repair Shops
1985	NORTH CAMP R V & MARINE INC	Gasoline Service Stations
1986	MIKES SUNOCO SERVICE	General Automotive Repair Shops
1986	NORTH CAMP R V & MARINE INC	Machine Tools, Metal Cutting Type
1987	MIKES SUNOCO SERVICE	General Automotive Repair Shops
1987	NORTH CAMP R V & MARINE INC	Machine Tools, Metal Cutting Type
1988	MIKES SUNOCO SERVICE	General Automotive Repair Shops
1993	M B B ENTERPRISES INC	Gasoline Service Stations
1994	AMHERST AUTOMOTIVE INC	General Automotive Repair Shops
1995	AMHERST AUTOMOTIVE INC	General Automotive Repair Shops
1996	AMHERST AUTOMOTIVE INC	General Automotive Repair Shops
1996	HERSHERER KATHY	Gasoline Service Stations
1997	AMHERST AUTOMOTIVE INC	General Automotive Repair Shops
1997	HERSHERER KATHY	Gasoline Service Stations
1998	AMHERST AUTOMOTIVE INC	General Automotive Repair Shops
1998	HERSHERER KATHY	Gasoline Service Stations
1999	HERSHERER KATHY	Gasoline Service Stations
2000	HERSHERER KATHY	Gasoline Service Stations
2001	HERSHERER KATHY	Gasoline Service Stations
2002	HERSHERER KATHY	Gasoline Service Stations
2003	ERIN BILLS AUTO TRNSPT INC	General Automotive Repair Shops

Map ID
Direction
Distance
Elevation

MAP FINDINGS

Site

Database(s)

EDR ID Number
EPA ID Number

ERINS AUTOMOTIVE & TRNSP (Continued)

1020206117

2003	HERSHERER KATHY	Gasoline Service Stations
2004	ERINS AUTOMOTIVE & TRNSP	General Automotive Repair Shops
2004	ERIN BILLS AUTO TRNSPT INC	General Automotive Repair Shops
2004	HERSHERER KATHY	Gasoline Service Stations
2005	ERINS AUTOMOTIVE & TRNSP	General Automotive Repair Shops
2005	HERSHERER KATHY	Gasoline Service Stations
2005	ERIN BILLS AUTO TRNSPT INC	General Automotive Repair Shops
2006	ERIN BILLS AUTO TRNSPT INC	General Automotive Repair Shops
2006	HERSHERER KATHY	Gasoline Service Stations
2006	ERINS AUTOMOTIVE & TRNSP	General Automotive Repair Shops
2007	ERINS AUTOMOTIVE & TRNSP	General Automotive Repair Shops
2007	HERSHERER KATHY	Gasoline Service Stations
2007	ERIN BILLS AUTO TRNSPT INC	General Automotive Repair Shops
2008	ERIN BILLS AUTO TRNSPT INC	General Automotive Repair Shops
2008	HERSHERER KATHY	Gasoline Service Stations
2008	HERRSCHER SUNOCO	Gasoline Service Stations
2008	ERINS AUTOMOTIVE & TRNSP	General Automotive Repair Shops
2009	ERINS AUTOMOTIVE & TRNSP	General Automotive Repair Shops
2009	ERIN BILLS AUTO TRNSPT INC	General Automotive Repair Shops
2009	HERRSCHER SUNOCO	Gasoline Service Stations
2009	HERSHERER KATHY	Gasoline Service Stations
2010	ERIN BILLS AUTO TRNSPT INC	General Automotive Repair Shops
2010	ERINS AUTOMOTIVE & TRNSP	General Automotive Repair Shops
2010	HERRSCHER SUNOCO	Gasoline Service Stations
2010	HERSHERER KATHY	Gasoline Service Stations
2011	ERIN BILLS AUTO TRNSPT INC	General Automotive Repair Shops
2011	HERRSCHER SUNOCO	Gasoline Service Stations
2011	HERSHERER KATHY	Gasoline Service Stations
2011	ERINS AUTOMOTIVE & TRNSP	General Automotive Repair Shops
2012	ERINS AUTOMOTIVE & TRNSP	General Automotive Repair Shops
2012	HERSHERER KATHY	Gasoline Service Stations
2013	HERSHERER KATHY	Gasoline Service Stations
2013	ERINS AUTOMOTIVE & TRNSP	General Automotive Repair Shops
2014	HERSHERER KATHY	Gasoline Service Stations

AI158
SE
< 1/8
0.045 mi.
237 ft.
MAPLE SUNOCO
4291 MAPLE RD
AMHERST, NY 14226
Site 4 of 4 in cluster AI

NY Spills S113818482
N/A

Actual: 593 ft.
Focus Map: 7

SPIILLS:

Spill Number/Closed Date:	1303372 / 2014-10-22
Facility ID:	1303372
Facility Type:	ER
DER Facility ID:	53711
Site ID:	483849
DEC Region:	9
Spill Cause:	Unknown
Spill Class:	C3
SWIS:	1522
Spill Date:	2013-06-28
Investigator:	RJJONAK
Referred To:	Not reported
Reported to Dept:	2013-06-28
CID:	Not reported
Water Affected:	Not reported
Spill Source:	Gasoline Station or other PBS Facility

Map ID
Direction
Distance
Elevation

MAP FINDINGS

Site

Database(s)

EDR ID Number
EPA ID Number

MAPLE SUNOCO (Continued)

S113818482

Spill Notifier: Other
Cleanup Ceased: Not reported
Cleanup Meets Std: False
Last Inspection: Not reported
Recommended Penalty: False
UST Trust: False
Remediation Phase: 0
Date Entered In Computer: 2013-06-28
Spill Record Last Update: 2014-10-22
Spiller Name: STEVE WARREN
Spiller Company: REID PETROLEUM
Spiller Address: 100 WEST GENESEE ST.
Spiller Company: 001
Contact Name: STEVE WARREN
DEC Memo: "6/28/2013: STEVE WARREN, REID PETROLEUM, HE SAID THAT THEY ARE IN THE PROCESS OF DOING A PHASE 2 AND HAVE ENCOUNTERED PETROLEUM CONTAMINATED SOIL IN THE SUBSURFACE... HE ALSO SAID THAT IN THE SPRING OF 2014, REID PLANS ON DEMOLISHING THE EXISTING BUILDINGS AND REMOVING/REPLACING THE USTS/PIPING... AT THAT TIME THEY WILL REMEDIATE THE ENTIRE SITE, SINCE THEY ARE NOW THE CURRENT PROPERTY OWNERS... STEVE WILL KEEP ME INFORMED AND SEND ME THE PHASE 2, WHEN COMPLETED. 11/7/2013: RECEIVED THE PHASE 2, VIA E-MAIL, FROM REID PETROLEUM WHICH INDICATES SUBSURFACE PETROLEUM CONTAMINATED SOIL & GROUNDWATER, IN A FEW AREAS ON THE PROPERTY, MAINLY NEAR THE PUMP ISLANDS & OLD UST FIELD... REID STILL HAS PLANS TO UPGRADE THIS SITE IN 2014... AT THAT TIME, THEY WILL REMOVE THIS CONTAMINATION. 7/8/2014: STEVE WARREN, REID PETROLEUM, TELECON RJJ, HE SAID THAT THEY HAVE STARTED TO DEMOLISH THE EXISTING BUILDING AND CANOPY, THEN THEY WILL REMOVE THE OLD USTS/PIPING, IN ~2 WEEKS... STEVE WILL KEEP ME UPDATED. 7/28/2014: RJJ AT SITE AT 1330... ALL THE EXISTING BUILDINGS AND CANOPY HAVE BEEN DEMOLISHED AND THE USTS HAVE BEEN REMOVED... AFTER THE ANALYTICAL RESULTS COME BACK, REID WITH THEIR CONTRACTOR, TODD CO., WILL REMOVE/DISPOSE THE PETROLEUM CONTAMINATED SOIL, STILL UNDERGROUND. 8/25/14: RECEIVED MESSAGE FROM FG. ROB GILL - MATRIX CALLED AND SAID WORK TO START TOMORROW. HE ESTIMATES 4000 TONS TO BE REMOVED. 8/26/14: SAC INSPECT SITE. MET W/STEVE WARREN AND ROB GILL. THEY HAVE COMPLETED THE EXCAVATION ON ONE SIDE OF THE CANOPY AT THE EAST END OF THE PROPERTY. ON THE NORTHSIDE ALONG MAPLE ROAD, ONE SMALL AREA HAD SLIGHT ODORS AT THIS EASTERN END AND A PID METER READING OF 20 ppm BUT NO ADDITIONAL EXCAVATION COULD TAKE PLACE DUE TO PROXIMITY OF NATURAL GAS MAIN. THEY HAVE BEGUN TO EXCAVATE IN THE CENTER. OLD PIPING FOUND. BLACK STAINED SOIL WITH STRONG ODORS OBSERVED. MR. GILL SAID 39 TRUCKLOADS OF SOIL REMOVED TODAY. EXCAVATION WILL CONTINUE TOMORROW. 8/27/14: SAC INSPECT SITE. MET W/STEVE WARREN AND ROB GILL. EXCAVATION CONTINUING IN THE DISPENSER/CANOPY AREA WHERE THEY STOPPED YESTERDAY MOVING IN THE WEST DIRECTION. ODORS OBSERVED. 31 TRUCKLOADS WERE REMOVED TODAY. THEY ARE ALSO, BACKFILLING AT THE EASTERN PORTION OF THE EXCAVATION WHERE SOIL WAS REMOVED YESTERDAY. EXCAVATION CONTINUES TOMORROW. 8/28/14: SAC INSPECT SITE. MET W/ROB GILL. EXCAVATION IS AT ITS WESTERN EXTENT FOR THE DISPENSER AREA. UNKNOWN FIBERGLASS TANK FOUND THAT WAS FILLED IN WITH STONE. PRESENTLY LOADING SOIL OUT IN THE MIDDLE OF THE EXCAVATION. ODORS OBSERVED. ALSO CONTINUING TO BACKFILL EXCAVATION. ONCE THEY HAVE FINISHED THIS PART OF THE JOB, THEY WILL START IN THE BUILDING/FORMER TANK AREA. 31 TRUCKLOADS WERE REMOVED TODAY. 8/29/14: SAC INSPECT SITE. MET W/ROB GILL AND STEVE WARREN. EXCAVATION IN THE DISPENSER AREA HAS STOPPED AND THEY ARE REMOVING SOIL FROM THE

Map ID
Direction
Distance
Elevation

MAP FINDINGS

Site

Database(s)

EDR ID Number
EPA ID Number

MAPLE SUNOCO (Continued)

S113818482

FORMER TANK AREA. MR. GILL SAID ABANDONED TANK FOUND YESTERDAY WAS ACTUALLY NOT AN INTACT TANK BUT PIECES THAT WERE USED AS BACKFILL. THEY ARE ALSO CONTINUING TO BACKFILL THE DISPENSER AREA. 31 MORE TRUCKLOADS WERE REMOVED TODAY. 9/2/2014: RJJ AT SITE AT 1245...TODAY,TODD CO. IS CONTINUING TO BOTH,EXCAVATE AND BACKFILL THE SITE,WHILE ROB GILL(MATRIX) OBTAINS CONFIRMATORY SOIL SAMPLES...THUS FAR,THEY HAVE REMOVED OVER 3000 TONS OF PETROLEUM CONTAMINATED SOIL AND HAVE TRANSPORTED IT TO NOCO'S BIO-CELL IN TONAWANDA...THEY ARE ALSO TRANSPORTING THE WATER,FROM THE VARIOUS EXCAVATIONS, IN THE STAGED FRAC-TANK, OFF-SITE,SINCE THE TOWN OF AMHERST WILL NOT ALLOW THEM TO DISCHARGE IT INTO THEIR SEWER SYSTEM FOR ARSENIC EXCEEDENCE...THEY PLAN ON CONTINUING THIS ALL WEEK. 9/4/2014: RJJ AT SITE AT 1445...YESTERDAY,THEY UNCOVERED ANOTHER UST...IT APPEARS THAT THIS IS AN OLD WASTE OIL TANK...TODAY,THEY ARE PUMPING OUT THIS FULL UST,THEN THEY WILL REMOVE IT...ALSO,THEY ARE STILL CONTINUING TO EXCAVATE/BACKFILL...THUS FAR,THEY HAVE REMOVED ~4000 TONS AND HAVE ~1000 TONS MORE. 9/8/2014: RJJ AT SITE AT 1500...THE REMEDIATION IS CONTINUING...THUS FAR,THEY HAVE REMOVED ~4600 TONS OF SOIL AND STILL HAVE ANOTHER DAY OF EXCAVATING LEFT. 9/10/2014: RJJ AT SITE AT 1445...TODAY THEY ARE CONTINUING EXCAVATING/BACKFILL THE SITE...THUS FAR,THEY HAVE REMOVED ~5400 TONS OF SOIL...YESTERDAY,THEY ENCOUNTERED ANOTHER 1K UST(#2 FUEL OIL),NEXT TO THE WASTE OIL TANK...TOMORROW THEY WILL PUMP THIS UST OUT,THEN REMOVE BOTH USTS AND ANY PETROLEUM CONTAMINATION THEY ENCOUNTER. 10/6/14:SAC TELECON STEVE WARREN. MR. WARREN SAID THE USTs THEY ARE GOING TO INSTALL ARE LARGER THAN WHAT THEY ESTIMATED SO THEY USED TOO MUCH PEA STONE TO BACKFILL THE EXCAVATION. THEY WILL REMOVE THE EXCESS PEA STONE AND BRING IT BACK TO THEIR YARD. IF THEY DETERMINE THEY REMOVED TOO MUCH, THEY WILL BRING IT BACK TO THE SITE FOR USE AROUND THE NEW USTs. THEY ALSO HAVE AREAS IN THEIR YARD THAT REQUIRE BACKFILLING SO THEY MAY USE IT THERE. 10/21/2014: RECEIVED THE FINAL REPORT FROM REID PETROLEUM,WHICH INCLUDES THE DISPOSAL RECEIPTS FOR 5599 .55 TONS OF PETROLEUM IMPACTED SOIL TAKEN TO THE TONAWANDA TERNIMAL & THE ANALYTICAL RESULTS FROM THE EXCAVATION(THEY OBTAINED 50 SOIL SAMPLES AND ONLY 1-MTBE RESULT,FROM THE FLOOR #7 SAMPLE,EXCEEDED OUR CP-51 GUIDANCE VALUES)...THEY ARE REQUESTING A CLOSURE STATUS...I WILL DISCUSS THIS WITH SAC...AFTER REVIEWING SPILL DATA,SAC SAID THAT WE CAN MAKE THIS SITE 'INACTIVE',SINCE THERE IS AN EXCEEDENCE OF OUR CP-51 VALUES...DRAFTED AND SENT AN 'INACTIVE' LETTER TO REID PETROLEUM...NO FURTHER ACTION NEEDED...SPILL CLOSED OUT."

Remarks:

"Phase 2 investigation showed soil and groundwater contamination on site at out of service gas staion."

All Materials:

Site ID: 483849
Operable Unit ID: 1233547
Operable Unit: 01
Material ID: 2232456
Material Code: 0009
Material Name: gasoline
Case No.: Not reported
Material FA: Petroleum
Quantity: Not reported
Units: Not reported
Recovered: Not reported
Oxygenate: Not reported

Map ID
Direction
Distance
Elevation

MAP FINDINGS

Site

Database(s)

EDR ID Number
EPA ID Number

AF159
West
< 1/8
0.046 mi.
245 ft.
MOBIL OIL
SHERIDAN & NIAGARA FALLS
TONAWANDA, NY
Site 6 of 6 in cluster AF

NY LTANKS **S105054098**
N/A

Actual:
599 ft.

Focus Map:
6

LTANKS:

Spill Number/Closed Date: 8908574 / 1990-10-15
Facility ID: 8908574
Site ID: 277625
Spill Date: 1989-11-29
Spill Cause: Tank Test Failure
Spill Source: Gasoline Station or other PBS Facility
Spill Class: Not reported
Cleanup Ceased: 1990-10-15
SWIS: 1564
Investigator: LYONS
Referred To: Not reported
Reported to Dept: 1989-11-29
CID: Not reported
Water Affected: Not reported
Spill Notifier: Tank Tester
Last Inspection: 1990-05-08
Recommended Penalty: False
Meets Standard: True
UST Involvement: True
Remediation Phase: 0
Date Entered In Computer: 1989-11-30
Spill Record Last Update: 1991-03-04
Spiller Name: Not reported
Spiller Company: MOBIL OIL
Spiller Address: 3225 GALLOWS ROAD
Spiller County: 001
Spiller Contact: Not reported
Spiller Phone: Not reported
Spiller Extention: Not reported
DEC Region: 9
DER Facility ID: 225661
DEC Memo: "Prior to Sept, 2004 data translation this spill Lead_DEC Field was MEL 11/30/89: MEL RECIEVED SPILL. 12/26/89: MF SITE VISIT/L & O SERVICES. I COULDN'T CHECK THE SOIL REMOVED AS IT WAS FROZEN, HOWEVER L & O CLAIMED THE SOIL WAS CONTAMINATED. I DID CHECK THE SOIL IN THE WASTE OIL TANK EXCAVATION, ITS OK. 05/08/90: MEL TELCON WITH T.J. FARRELL. HE STATES THAT SOIL HAD BEEN TESTED AND PROPERLY DISPOSED OF. DISPOSAL RECIEPT TO FOLLOW. 10/15/90: MEL RECIEVED DISPOSAL RECIEPTS. NO FURTHER ACTION NECESSARY, RECOMMEND FILE BE CLOSED. 09/29/95: This is additional information about material spilled from the translation of the old spill file: -.136 LEAK RATE."
Remarks: "SUSPECT A BROKEN VENT LINE. MOBIL TO PUMP TANK AND REMOVE."

All TTF:

Facility ID: 8908574
Spill Number: 8908574
Spill Tank Test: 1536493
Site ID: 277625
Tank Number: Not reported
Tank Size: 0
Material: 0022
EPA UST: Not reported
UST: Not reported

Map ID
Direction
Distance
Elevation

MAP FINDINGS

Site

Database(s)

EDR ID Number
EPA ID Number

MOBIL OIL (Continued)

S105054098

Cause: Not reported
Source: Not reported
Test Method: 00
Test Method 2: Unknown
Leak Rate: .00
Gross Fail: Not reported
Modified By: Spills
Last Modified Date: Not reported

All Materials:
Site ID: 277625
Operable Unit ID: 933633
Operable Unit: 01
Material ID: 445309
Material Code: 0022
Material Name: waste oil/used oil
Case No.: Not reported
Material FA: Petroleum
Quantity: .00
Units: G
Recovered: .00
Oxygenate: Not reported

AJ160 **STATION 124**
East **48 ALMEDA DR**
< 1/8 **AMHERST, NY 14226**
0.049 mi.
258 ft. **Site 1 of 2 in cluster AJ**

NY MANIFEST **S118708037**
 N/A

Actual: NY MANIFEST:
592 ft. Country: USA
Focus Map: EPA ID: NYD980783351
6 Facility Status: Not reported
 Location Address 1: 78 ALMEDA DR
 Code: BP
 Location Address 2: Not reported
 Total Tanks: Not reported
 Location City: AMHERST
 Location State: NY
 Location Zip: 14226
 Location Zip 4: Not reported

 NY MANIFEST:
 EPAID: NYD980783351
 Mailing Name: STATION 124
 Mailing Contact: L MONTESANO
 Mailing Address 1: 144 KENSINGTON AVENUE
 Mailing Address 2: Not reported
 Mailing City: BUFFALO
 Mailing State: NY
 Mailing Zip: 14214
 Mailing Zip 4: Not reported
 Mailing Country: USA
 Mailing Phone: 7168317209

NY MANIFEST:

Map ID
Direction
Distance
Elevation

MAP FINDINGS

Site

Database(s)

EDR ID Number
EPA ID Number

STATION 124 (Continued)

S118708037

Document ID:	Not reported
Manifest Status:	Not reported
seq:	Not reported
Year:	2018
Trans1 State ID:	NYD986980753
Trans2 State ID:	NJD080631369
Generator Ship Date:	06/11/2018
Trans1 Recv Date:	06/11/2018
Trans2 Recv Date:	06/11/2018
TSD Site Recv Date:	06/22/2018
Part A Recv Date:	Not reported
Part B Recv Date:	Not reported
Generator EPA ID:	NYD980783351
Trans1 EPA ID:	Not reported
Trans2 EPA ID:	Not reported
TSD ID 1:	NJD980536593
TSD ID 2:	Not reported
Manifest Tracking Number:	003045366FLE
Import Indicator:	N
Export Indicator:	N
Discr Quantity Indicator:	N
Discr Type Indicator:	N
Discr Residue Indicator:	N
Discr Partial Reject Indicator:	N
Discr Full Reject Indicator:	N
Manifest Ref Number:	Not reported
Alt Facility RCRA ID:	Not reported
Alt Facility Sign Date:	Not reported
MGMT Method Type Code:	H141
Waste Code:	Not reported
Waste Code:	Not reported
Waste Code:	Not reported
Waste Code:	Not reported
Waste Code:	Not reported
Waste Code:	Not reported
Quantity:	60
Units:	K - Kilograms (2.2 pounds)
Number of Containers:	1
Container Type:	DM - Metal drums, barrels
Handling Method:	B Incineration, heat recovery, burning.
Specific Gravity:	1
Waste Code:	B007
Waste Code 1_2:	Not reported
Waste Code 1_3:	Not reported
Waste Code 1_4:	Not reported
Waste Code 1_5:	Not reported
Waste Code 1_6:	Not reported

[Click this hyperlink](#) while viewing on your computer to access
1 additional NY MANIFEST: record(s) in the EDR Site Report.

Map ID
Direction
Distance
Elevation

MAP FINDINGS

EDR ID Number
EPA ID Number

AJ161
East
< 1/8
0.049 mi.
258 ft.

STATION 124
48 ALMEDA DR
AMHERST, NY 14226
Site 2 of 2 in cluster AJ

RCRA NonGen / NLR
FINDS
ECHO

1000413629
NYD980783351

Actual:
592 ft.
Focus Map:
6

RCRA NonGen / NLR:
Date form received by agency: 01/01/2007
Facility name: STATION 124
Facility address: 48 ALMEDA DR
AMHERST, NY 14226-1151
EPA ID: NYD980783351
Mailing address: ERIE BLVD W
SYRACUSE, NY 13202
Contact: Not reported
Contact address: ERIE BLVD W
SYRACUSE, NY 13202
Contact country: US
Contact telephone: Not reported
Contact email: Not reported
EPA Region: 02
Classification: Non-Generator
Description: Handler: Non-Generators do not presently generate hazardous waste

Owner/Operator Summary:

Owner/operator name: Not reported
Owner/operator address: NOT REQUIRED
NOT REQUIRED, WY 99999
Owner/operator country: US
Owner/operator telephone: 212-555-1212
Owner/operator email: Not reported
Owner/operator fax: Not reported
Owner/operator extension: Not reported
Legal status: Private
Owner/Operator Type: Operator
Owner/Op start date: Not reported
Owner/Op end date: Not reported

Owner/operator name: Not reported
Owner/operator address: NOT REQUIRED
NOT REQUIRED, WY 99999
Owner/operator country: US
Owner/operator telephone: 212-555-1212
Owner/operator email: Not reported
Owner/operator fax: Not reported
Owner/operator extension: Not reported
Legal status: Private
Owner/Operator Type: Owner
Owner/Op start date: Not reported
Owner/Op end date: Not reported

Handler Activities Summary:

U.S. importer of hazardous waste: No
Mixed waste (haz. and radioactive): No
Recycler of hazardous waste: No
Transporter of hazardous waste: No
Treater, storer or disposer of HW: No
Underground injection activity: No

Map ID
Direction
Distance
Elevation

MAP FINDINGS

Site

Database(s)

EDR ID Number
EPA ID Number

STATION 124 (Continued)

1000413629

On-site burner exemption: No
Furnace exemption: No
Used oil fuel burner: No
Used oil processor: No
Used oil refiner: No
Used oil fuel marketer to burner: No
Used oil Specification marketer: No
Used oil transfer facility: No
Used oil transporter: No

Historical Generators:

Date form received by agency: 01/01/2006
Site name: STATION 124
Classification: Not a generator, verified

Date form received by agency: 07/08/1999
Site name: STATION 124
Classification: Not a generator, verified

Date form received by agency: 11/20/1984
Site name: STATION 124
Classification: Large Quantity Generator

. Waste code: D000
. Waste name: Not Defined

. Waste code: X002
. Waste name: POLYCHLORINATED BIPHENOLS (PCBs)

Violation Status: No violations found

FINDS:

Registry ID: 110004392648

Environmental Interest/Information System

RCRAInfo is a national information system that supports the Resource Conservation and Recovery Act (RCRA) program through the tracking of events and activities related to facilities that generate, transport, and treat, store, or dispose of hazardous waste. RCRAInfo allows RCRA program staff to track the notification, permit, compliance, and corrective action activities required under RCRA.

[Click this hyperlink](#) while viewing on your computer to access additional FINDS: detail in the EDR Site Report.

ECHO:

Envid: 1000413629
Registry ID: 110004392648
DFR URL: <http://echo.epa.gov/detailed-facility-report?fid=110004392648>

Map ID
Direction
Distance
Elevation

MAP FINDINGS

Site

Database(s)

EDR ID Number
EPA ID Number

AK162
NNW
< 1/8
0.050 mi.
264 ft.
UNDERNEATH DISPENSER 3/4
1355 NIAGARA FALLS BLVD
AMHERST, NY 14226
Site 1 of 8 in cluster AK

NY Spills **S113916371**
N/A

Actual:
583 ft.

Focus Map:
3

SPILLS:

Spill Number/Closed Date: 1306629 / 2014-01-08
Facility ID: 1306629
Facility Type: ER
DER Facility ID: 52491
Site ID: 487257
DEC Region: 9
Spill Cause: Equipment Failure
Spill Class: C3
SWIS: 1522
Spill Date: 2013-09-24
Investigator: RJJONAK
Referred To: Not reported
Reported to Dept: 2013-09-24
CID: Not reported
Water Affected: Not reported
Spill Source: Gasoline Station or other PBS Facility
Spill Notifier: Other
Cleanup Ceased: Not reported
Cleanup Meets Std: True
Last Inspection: Not reported
Recommended Penalty: False
UST Trust: False
Remediation Phase: 0
Date Entered In Computer: 2013-09-24
Spill Record Last Update: 2014-01-08
Spiller Name: MICHAEL YOUNT
Spiller Company: DELTA SONIC CAR WASH SYSTEMS,INC.
Spiller Address: 570 DELAWARE AVE.
Spiller Company: 001
Contact Name: MIKE YOUNT
DEC Memo: "9/24/2013: RJJ TELECON MIKE YOUNT,DELTA SONIC,HE SAID THAT ~3-5 GALS. OF GASOLINE LEAKED OUT,ALL UNDER THE DISPENSER,ALL CAPTURED IN THE CONTAINMENT SUMP,DUE TO A FAULTY FUEL LINE...DELTA SONIC WILL PUMP-OUT & CLEAN THE SUMP,THEN REPLACE THE FUEL LINE...FOR NOW,THE DISPENSER IS OUT-OF-SERVICE...ALL OF THE SPILL HAS BEEN RECOVERED...MIKE WILL KEEP ME INFORMED. 10/30/2013: MIKE YOUNT TELECON RJJ,HE SAID THAT TODAY,THEY HAVE STARTED TO UPGRADE THE ENTIRE SITE...THEY WILL REMOVE/REPLACE ALL THE USTS & PIPING,AND ALL THE DISPENSERS...MIKE WILL OBTAIN CONFIRMATORY SOIL SAMPLES FROM THE UST EXCAVATIONS AND HE WILL CALL ME IF THEY ENCOUNTER ANY PETROLEUM CONTAMINATED SOIL. 10/31/2013: RJJ AT SITE AT 0730...DELTA SONIC ARE CONTINUING TO REMOVE/REPLACE THE 6-USTS ON SITE(1-12K,15K,8K,25K,&7K GASOLINE USTS AND 1-4K DIESEL UST)AND THE ASSOCIATED PIPING...THEY HAVE STAGED A SMALL AMOUNT OF CONTAMINATED SOIL ON SITE,WHICH WILL BE DISPOSED OF...MIKE YOUNT WILL KEEP ME INFORMED. 11/7/2013: RJJ AT SITE AT 0915...DELTA SONIC HAS FINISHED EXCAVATING/REMOVING THE OLD USTS AND TODAY,THEY WILL BEGIN TO INSTALL 2 NEW USTS(1-30K & 1-26K)...THEY HAVE TRANSPORTED ~400 TONS OF PETROLEUM CONTAMINATED SOIL TO THE MODERN LANDFILL AND MIKE YOUNT HAS OBTAINED THEIR CONFIRMATORY SOIL SAMPLES FROM THE EXCAVATION...THE EXCAVATION APPEARS TO HAVE NO STAINED SOIL OR ANY ODORS OF ANY KIND...MIKE WILL SEND ME THEIR REPORT. 11/19/2013: RJJ AT SITE AT 1000...DELTA SONIC

Map ID
Direction
Distance
Elevation

MAP FINDINGS

Site

Database(s)

EDR ID Number
EPA ID Number

UNDERNEATH DISPENSER 3/4 (Continued)

S113916371

HAS ENCOUNTERED ADDITIONAL CONTAMINATED SOIL,WHERE THE NEW UTILITY LINES ARE BEING INSTALLED WHICH RUN INTO THE DISPENSERS...MIKE YOUNT HAS OBTAINED CONFIRMATORY SOIL SAMPLES,FROM THE TRENCH AND THE SOIL(~50 TONS),IS STAGED ON SITE AWAITING DISPOSAL....THE TRENCH NOW APPEARS TO HAVE NO VISIBLE STAINING OR ANY ODORS...MIKE WILL KEEP ME INFORMED. 1/6/2014: RECEIVED THE 'FINAL' CLOSURE REPORT FROM DELTA SONIC,WHICH INCLUDES THE DISPOSAL RECEIPTS FOR 507.3 TONS OF PETROLEUM CONTAMINATED SOIL TAKEN TO THE MODERN LANDFILL & THE CONFIRMATORY ANALYTICAL RESULTS FROM THE UST EXCAVATION AND PIPING TRENCHES...ALL THE RESULTS ARE ALL BELOW OUR CP-51 GUIDANCE VALUES...I WILL DISCUSS THIS WITH SAC. 1/8/2014: AFTER DISCUSSING SITE WITH SAC,HE SAID THAT WE CAN CLOSE-OUT THIS SPILL...DRAFTED & SENT A 'NO FURTHER ACTION' LETTER TO DELTA SONIC...SPILL CLOSED OUT."

Remarks:

"Clean up underway. Line Failure"

All Materials:

Site ID: 487257
Operable Unit ID: 1236893
Operable Unit: 01
Material ID: 2236455
Material Code: 0009
Material Name: gasoline
Case No.: Not reported
Material FA: Petroleum
Quantity: 5.00
Units: G
Recovered: 5.00
Oxygenate: Not reported

AK163 **SPILL NUMBER 8504373**
NNW **1355 NIAGARA FALLS BLVD**
< 1/8 **AMHERST, NY**
0.050 mi.
264 ft. **Site 2 of 8 in cluster AK**

NY Spills **S117853664**
N/A

Actual:
583 ft.

Focus Map:
3

SPILLS:

Spill Number/Closed Date: 8504373 / 1986-03-08
Facility ID: 8504373
Facility Type: ER
DER Facility ID: 245513
Site ID: 197383
DEC Region: 9
Spill Cause: Unknown
Spill Class: Not reported
SWIS: 1522
Spill Date: 1986-03-08
Investigator: MJHINTON
Referred To: Not reported
Reported to Dept: Not reported
CID: Not reported
Water Affected: Not reported
Spill Source: Unknown
Spill Notifier: Other
Cleanup Ceased: 1986-03-08
Cleanup Meets Std: True
Last Inspection: 1986-03-08
Recommended Penalty: False

Map ID
Direction
Distance
Elevation

MAP FINDINGS

Site

Database(s)

EDR ID Number
EPA ID Number

SPILL NUMBER 8504373 (Continued)

S117853664

UST Trust: False
Remediation Phase: 0
Date Entered In Computer: Not reported
Spill Record Last Update: 2004-02-19
Spiller Name: Not reported
Spiller Company: KNOWN, SEE FILE
Spiller Address: Not reported
Spiller Company: 001
Contact Name: Not reported
DEC Memo: "Prior to Sept, 2004 data translation this spill Lead_DEC Field was MJH 2004/02/19 - Both Spill_Time and RCVD_Time were previously blank and replaced with 00:00 to fix a data translation problem... Bob Corcoran "
Remarks: ""

All Materials:
Site ID: 197383
Operable Unit ID: 897599
Operable Unit: 01
Material ID: 479963
Material Code: 0009
Material Name: gasoline
Case No.: Not reported
Material FA: Petroleum
Quantity: .00
Units: Not reported
Recovered: .00
Oxygenate: Not reported

AK164 **DELTA SONIC CAR WASH**
NNW **1355 NIAGARA FALLS BLVD**
< 1/8 **AMHERST, NY 14226**
0.050 mi.
264 ft. **Site 3 of 8 in cluster AK**

ECHO **1016089373**
N/A

Actual: **ECHO:**
583 ft. **Envid:** 1016089373
Focus Map: **Registry ID:** 110004450460
3 **DFR URL:** <http://echo.epa.gov/detailed-facility-report?fid=110004450460>

AK165 **DELTA SONIC CAR WASH SYSTEMS**
NNW **1355 NIAGARA FALLS BLVD**
< 1/8 **BUFFALO, NY 14226**
0.050 mi.
264 ft. **Site 4 of 8 in cluster AK**

EDR Hist Auto **1020515330**
N/A

Actual: **EDR Hist Auto**
583 ft.

Focus Map:	Year:	Name:	Type:
3	1993	DELTA SONIC CAR WASH SYSTEMS	Gasoline Service Stations, NEC
	1994	DELTA SONIC CAR WASH SYSTEMS	Gasoline Service Stations, NEC
	1995	DELTA SONIC CAR WASH SYSTEMS	Gasoline Service Stations, NEC
	1996	DELTA SONIC CAR WASH SYSTEMS	Gasoline Service Stations, NEC
	1997	DELTA SONIC CAR WASH SYSTEMS	Gasoline Service Stations, NEC
	1998	DELTA SONIC CAR WASH SYSTEMS	Gasoline Service Stations, NEC
	1999	DELTA SONIC CAR WASH SYSTEMS	Gasoline Service Stations, NEC

Map ID
Direction
Distance
Elevation

MAP FINDINGS

Site

Database(s)

EDR ID Number
EPA ID Number

DELTA SONIC CAR WASH SYSTEMS (Continued)

1020515330

2000	DELTA SONIC CAR WASH SYSTEMS	Gasoline Service Stations, NEC
2001	DELTA SONIC CAR WASH SYSTEMS	Gasoline Service Stations, NEC
2002	DELTA SONIC CAR WASH SYSTEMS	Gasoline Service Stations, NEC
2003	DELTA SONIC CAR WASH SYSTEMS	Gasoline Service Stations, NEC
2004	DELTA SONIC CAR WASH SYSTEMS	Gasoline Service Stations, NEC
2005	DELTA SONIC CAR WASH SYSTEMS	Gasoline Service Stations, NEC
2006	DELTA SONIC CAR WASH SYSTEMS	Gasoline Service Stations, NEC
2007	DELTA-SNIC CARWASH SYSTEMS INC	Gasoline Service Stations, NEC
2008	DELTA-SNIC CARWASH SYSTEMS INC	Gasoline Service Stations, NEC
2009	DELTA-SNIC CARWASH SYSTEMS INC	Gasoline Service Stations, NEC
2010	DELTA-SNIC CARWASH SYSTEMS INC	Gasoline Service Stations, NEC
2011	DELTA-SNIC CARWASH SYSTEMS INC	Gasoline Service Stations, NEC
2012	DELTA-SNIC CARWASH SYSTEMS INC	Gasoline Service Stations, NEC
2013	DELTA-SNIC CARWASH SYSTEMS INC	Gasoline Service Stations, NEC
2014	DELTA-SNIC CARWASH SYSTEMS INC	Gasoline Service Stations, NEC

AK166 **DELTA SONIC CAR WASH- AMHERST**
NNW **1355 NIAGARA FALLS BLVD**
< 1/8 **AMHERST, NY 14226**
0.050 mi.
264 ft. **Site 5 of 8 in cluster AK**

NY AST **U003317220**
N/A

Actual: **AST:**
583 ft. Region: STATE
Focus Map: DEC Region: 9
3 Site Status: Active
Facility Id: 9-225185
Program Type: PBS
UTM X: 188471.41466
UTM Y: 4766938.76012
Expiration Date: 08/17/2022
Site Type: Retail Gasoline Sales

Affiliation Records:
Site Id: 53307
Affiliation Type: Facility Owner
Company Name: DELTA SONIC CAR WASH SYSTEM INC
Contact Type: VP PURCHASING/FUEL
Contact Name: DALE WITTLIEF
Address1: 570 DELAWARE AVE
Address2: Not reported
City: BUFFALO
State: NY
Zip Code: 14202
Country Code: 001
Phone: (716) 886-0931
EMail: Not reported
Fax Number: Not reported
Modified By: AASKALSK
Date Last Modified: 2018-07-03

Site Id: 53307
Affiliation Type: Mail Contact
Company Name: DELTA SONIC CAR WASH SYSTEM INC
Contact Type: Not reported
Contact Name: DALE WITTLIEF
Address1: 570 DELAWARE AVE
Address2: Not reported

Map ID
Direction
Distance
Elevation

MAP FINDINGS

Site

Database(s)

EDR ID Number
EPA ID Number

DELTA SONIC CAR WASH- AMHERST (Continued)

U003317220

City: BUFFALO
State: NY
Zip Code: 14202
Country Code: 001
Phone: (716) 541-2343
EMail: DALEWITTLIEF@DELTASONICCARWASH.COM
Fax Number: Not reported
Modified By: AESKALSK
Date Last Modified: 2018-07-03

Site Id: 53307
Affiliation Type: Facility Operator
Company Name: DELTA SONIC CAR WASH- AMHERST
Contact Type: Not reported
Contact Name: BRAD NATALIZIA
Address1: Not reported
Address2: Not reported
City: Not reported
State: NN
Zip Code: Not reported
Country Code: 001
Phone: (716) 823-4050
EMail: Not reported
Fax Number: Not reported
Modified By: AESKALSK
Date Last Modified: 2018-07-03

Site Id: 53307
Affiliation Type: Emergency Contact
Company Name: DELTA SONIC CAR WASH SYSTEM INC
Contact Type: Not reported
Contact Name: MATT HAGEMAN
Address1: Not reported
Address2: Not reported
City: Not reported
State: NN
Zip Code: Not reported
Country Code: 999
Phone: (716) 572-9784
EMail: Not reported
Fax Number: Not reported
Modified By: PTDIEZ
Date Last Modified: 2018-02-01

Tank Info:

Tank Number: 010
Tank Id: 173597
Material Code: 0013
Common Name of Substance: Lube Oil

Equipment Records:

G01 - Tank Secondary Containment - Diking (Aboveground)
F00 - Pipe External Protection - None
H00 - Tank Leak Detection - None
L09 - Piping Leak Detection - Exempt Suction Piping

Map ID
Direction
Distance
Elevation

MAP FINDINGS

Site

Database(s)

EDR ID Number
EPA ID Number

DELTA SONIC CAR WASH- AMHERST (Continued)

U003317220

J02 - Dispenser - Suction Dispenser
A00 - Tank Internal Protection - None
B01 - Tank External Protection - Painted/Asphalt Coating
D01 - Pipe Type - Steel/Carbon Steel/Iron
C01 - Pipe Location - Aboveground
I04 - Overfill - Product Level Gauge (A/G)
1
Tank Location:
Tank Type: Steel/Carbon Steel/Iron
Tank Status: Closed - Removed
Pipe Model: Not reported
Install Date: 07/01/1999
Capacity Gallons: 280
Tightness Test Method: NN
Date Test: Not reported
Next Test Date: Not reported
Date Tank Closed: 07/19/2007
Register: True
Modified By: LDGOMEZ
Last Modified: 04/14/2017
Material Name: lube oil

Tank Number: 015
Tank Id: 174539
Material Code: 0013
Common Name of Substance: Lube Oil

Equipment Records:

G01 - Tank Secondary Containment - Diking (Aboveground)
H00 - Tank Leak Detection - None
L09 - Piping Leak Detection - Exempt Suction Piping
B00 - Tank External Protection - None
F00 - Pipe External Protection - None
J02 - Dispenser - Suction Dispenser
A00 - Tank Internal Protection - None
D01 - Pipe Type - Steel/Carbon Steel/Iron
C01 - Pipe Location - Aboveground
I04 - Overfill - Product Level Gauge (A/G)
1
Tank Location:
Tank Type: Steel/Carbon Steel/Iron
Tank Status: Closed - Removed
Pipe Model: Not reported
Install Date: 07/01/1999
Capacity Gallons: 280
Tightness Test Method: NN
Date Test: Not reported
Next Test Date: Not reported
Date Tank Closed: 07/19/2007
Register: True
Modified By: LDGOMEZ
Last Modified: 04/14/2017
Material Name: lube oil

Tank Number: 020
Tank Id: 173598
Material Code: 0013

Map ID
Direction
Distance
Elevation

MAP FINDINGS

Site

Database(s)

EDR ID Number
EPA ID Number

DELTA SONIC CAR WASH- AMHERST (Continued)

U003317220

Common Name of Substance: Lube Oil

Equipment Records:

H00 - Tank Leak Detection - None
L09 - Piping Leak Detection - Exempt Suction Piping
F00 - Pipe External Protection - None
C01 - Pipe Location - Aboveground
I04 - Overfill - Product Level Gauge (A/G)
A00 - Tank Internal Protection - None
B01 - Tank External Protection - Painted/Asphalt Coating
D01 - Pipe Type - Steel/Carbon Steel/Iron
J02 - Dispenser - Suction Dispenser
G01 - Tank Secondary Containment - Diking (Aboveground)

Tank Location: 1
Tank Type: Steel/Carbon Steel/Iron
Tank Status: Closed - Removed
Pipe Model: Not reported
Install Date: 07/01/1999
Capacity Gallons: 280
Tightness Test Method: NN
Date Test: Not reported
Next Test Date: Not reported
Date Tank Closed: 07/19/2007
Register: True
Modified By: LDGOMEZ
Last Modified: 04/14/2017
Material Name: lube oil

Tank Number: 025
Tank Id: 174540
Material Code: 0013
Common Name of Substance: Lube Oil

Equipment Records:

L09 - Piping Leak Detection - Exempt Suction Piping
H00 - Tank Leak Detection - None
F00 - Pipe External Protection - None
B00 - Tank External Protection - None
J02 - Dispenser - Suction Dispenser
I04 - Overfill - Product Level Gauge (A/G)
C01 - Pipe Location - Aboveground
D01 - Pipe Type - Steel/Carbon Steel/Iron
A00 - Tank Internal Protection - None
G01 - Tank Secondary Containment - Diking (Aboveground)

Tank Location: 1
Tank Type: Steel/Carbon Steel/Iron
Tank Status: Closed - Removed
Pipe Model: Not reported
Install Date: 07/01/1999
Capacity Gallons: 280
Tightness Test Method: NN
Date Test: Not reported
Next Test Date: Not reported
Date Tank Closed: 07/19/2007
Register: True

Map ID
Direction
Distance
Elevation

MAP FINDINGS

Site

Database(s)

EDR ID Number
EPA ID Number

DELTA SONIC CAR WASH- AMHERST (Continued)

U003317220

Modified By: LDGOMEZ
Last Modified: 04/14/2017
Material Name: lube oil

Tank Number: 030
Tank Id: 173599
Material Code: 0013
Common Name of Substance: Lube Oil

Equipment Records:

J02 - Dispenser - Suction Dispenser
H00 - Tank Leak Detection - None
L09 - Piping Leak Detection - Exempt Suction Piping
F00 - Pipe External Protection - None
C01 - Pipe Location - Aboveground
I04 - Overfill - Product Level Gauge (A/G)
A00 - Tank Internal Protection - None
B01 - Tank External Protection - Painted/Asphalt Coating
D01 - Pipe Type - Steel/Carbon Steel/Iron
G01 - Tank Secondary Containment - Diking (Aboveground)

Tank Location: 1
Tank Type: Steel/Carbon Steel/Iron
Tank Status: Closed - Removed
Pipe Model: Not reported
Install Date: 07/01/1999
Capacity Gallons: 280
Tightness Test Method: NN
Date Test: Not reported
Next Test Date: Not reported
Date Tank Closed: 07/19/2007
Register: True
Modified By: LDGOMEZ
Last Modified: 04/14/2017
Material Name: lube oil

Tank Number: 035
Tank Id: 174541
Material Code: 0013
Common Name of Substance: Lube Oil

Equipment Records:

B00 - Tank External Protection - None
F00 - Pipe External Protection - None
J02 - Dispenser - Suction Dispenser
H00 - Tank Leak Detection - None
L09 - Piping Leak Detection - Exempt Suction Piping
C01 - Pipe Location - Aboveground
I04 - Overfill - Product Level Gauge (A/G)
A00 - Tank Internal Protection - None
D01 - Pipe Type - Steel/Carbon Steel/Iron
G01 - Tank Secondary Containment - Diking (Aboveground)

Tank Location: 1
Tank Type: Steel/Carbon Steel/Iron
Tank Status: Closed - Removed

Map ID
Direction
Distance
Elevation

MAP FINDINGS

Site

Database(s)

EDR ID Number
EPA ID Number

DELTA SONIC CAR WASH- AMHERST (Continued)

U003317220

Pipe Model: Not reported
Install Date: 07/01/1999
Capacity Gallons: 280
Tightness Test Method: NN
Date Test: Not reported
Next Test Date: Not reported
Date Tank Closed: 07/19/2007
Register: True
Modified By: LDGOMEZ
Last Modified: 04/14/2017
Material Name: lube oil

Tank Number: 040
Tank Id: 173600
Material Code: 0013
Common Name of Substance: Lube Oil

Equipment Records:

G01 - Tank Secondary Containment - Diking (Aboveground)
A00 - Tank Internal Protection - None
B01 - Tank External Protection - Painted/Asphalt Coating
D01 - Pipe Type - Steel/Carbon Steel/Iron
F00 - Pipe External Protection - None
H00 - Tank Leak Detection - None
L09 - Piping Leak Detection - Exempt Suction Piping
C01 - Pipe Location - Aboveground
I04 - Overfill - Product Level Gauge (A/G)
J02 - Dispenser - Suction Dispenser

Tank Location: 1
Tank Type: Steel/Carbon Steel/Iron
Tank Status: Closed - Removed
Pipe Model: Not reported
Install Date: 07/01/1999
Capacity Gallons: 560
Tightness Test Method: NN
Date Test: Not reported
Next Test Date: Not reported
Date Tank Closed: 07/19/2007
Register: True
Modified By: LDGOMEZ
Last Modified: 04/14/2017
Material Name: lube oil

Tank Number: 050
Tank Id: 173601
Material Code: 0013
Common Name of Substance: Lube Oil

Equipment Records:

H00 - Tank Leak Detection - None
L09 - Piping Leak Detection - Exempt Suction Piping
F00 - Pipe External Protection - None
A00 - Tank Internal Protection - None
B01 - Tank External Protection - Painted/Asphalt Coating

Map ID
Direction
Distance
Elevation

MAP FINDINGS

Site

Database(s)

EDR ID Number
EPA ID Number

DELTA SONIC CAR WASH- AMHERST (Continued)

U003317220

D01 - Pipe Type - Steel/Carbon Steel/Iron
C01 - Pipe Location - Aboveground
I04 - Overfill - Product Level Gauge (A/G)
J02 - Dispenser - Suction Dispenser
G01 - Tank Secondary Containment - Diking (Aboveground)
Tank Location: 1
Tank Type: Steel/Carbon Steel/Iron
Tank Status: Closed - Removed
Pipe Model: Not reported
Install Date: 07/01/1999
Capacity Gallons: 900
Tightness Test Method: NN
Date Test: Not reported
Next Test Date: Not reported
Date Tank Closed: 07/19/2007
Register: True
Modified By: LDGOMEZ
Last Modified: 04/14/2017
Material Name: lube oil

Tank Number: 060
Tank Id: 173602
Material Code: 0022
Common Name of Substance: Waste Oil/Used Oil

Equipment Records:

F00 - Pipe External Protection - None
H00 - Tank Leak Detection - None
L09 - Piping Leak Detection - Exempt Suction Piping
C01 - Pipe Location - Aboveground
I04 - Overfill - Product Level Gauge (A/G)
J02 - Dispenser - Suction Dispenser
A00 - Tank Internal Protection - None
B01 - Tank External Protection - Painted/Asphalt Coating
D01 - Pipe Type - Steel/Carbon Steel/Iron
G01 - Tank Secondary Containment - Diking (Aboveground)
Tank Location: 1
Tank Type: Steel/Carbon Steel/Iron
Tank Status: Closed - Removed
Pipe Model: Not reported
Install Date: 07/01/1999
Capacity Gallons: 1170
Tightness Test Method: NN
Date Test: Not reported
Next Test Date: Not reported
Date Tank Closed: 07/19/2007
Register: True
Modified By: LDGOMEZ
Last Modified: 04/14/2017
Material Name: waste oil/used oil

Tank Number: 070
Tank Id: 174542
Material Code: 0022
Common Name of Substance: Waste Oil/Used Oil

Map ID
Direction
Distance
Elevation

MAP FINDINGS

Site

Database(s)

EDR ID Number
EPA ID Number

DELTA SONIC CAR WASH- AMHERST (Continued)

U003317220

Equipment Records:

C01 - Pipe Location - Aboveground
I04 - Overfill - Product Level Gauge (A/G)
B00 - Tank External Protection - None
F00 - Pipe External Protection - None
H00 - Tank Leak Detection - None
L09 - Piping Leak Detection - Exempt Suction Piping
J02 - Dispenser - Suction Dispenser
A00 - Tank Internal Protection - None
D01 - Pipe Type - Steel/Carbon Steel/Iron
G01 - Tank Secondary Containment - Diking (Aboveground)

Tank Location: 1
Tank Type: Fiberglass Reinforced Plastic
Tank Status: Closed - Removed
Pipe Model: Not reported
Install Date: 07/01/1999
Capacity Gallons: 500
Tightness Test Method: NN
Date Test: Not reported
Next Test Date: Not reported
Date Tank Closed: 07/19/2007
Register: True
Modified By: LDGOMEZ
Last Modified: 04/14/2017
Material Name: waste oil/used oil

Tank Number: 10L
Tank Id: 217648
Material Code: 0022
Common Name of Substance: Waste Oil/Used Oil

Equipment Records:

K01 - Spill Prevention - Catch Basin
I02 - Overfill - High Level Alarm
G09 - Tank Secondary Containment - Modified Double-Walled (Aboveground)
A00 - Tank Internal Protection - None
B01 - Tank External Protection - Painted/Asphalt Coating
E04 - Piping Secondary Containment - Double walled UG
F00 - Pipe External Protection - None
J02 - Dispenser - Suction Dispenser
I04 - Overfill - Product Level Gauge (A/G)
C01 - Pipe Location - Aboveground
D11 - Pipe Type - Flexible Piping
L00 - Piping Leak Detection - None
H05 - Tank Leak Detection - In-Tank System (ATG)

Tank Location: 2
Tank Type: Steel/Carbon Steel/Iron
Tank Status: In Service
Pipe Model: Not reported
Install Date: 06/01/2005
Capacity Gallons: 300
Tightness Test Method: NN
Date Test: Not reported
Next Test Date: Not reported

Map ID
Direction
Distance
Elevation

MAP FINDINGS

Site

Database(s)

EDR ID Number
EPA ID Number

DELTA SONIC CAR WASH- AMHERST (Continued)

U003317220

Date Tank Closed: Not reported
Register: True
Modified By: SLZIEMBA
Last Modified: 04/14/2017
Material Name: waste oil/used oil

Tank Number: 11L
Tank Id: 217649
Material Code: 0022
Common Name of Substance: Waste Oil/Used Oil

Equipment Records:

A00 - Tank Internal Protection - None
B01 - Tank External Protection - Painted/Asphalt Coating
G09 - Tank Secondary Containment - Modified Double-Walled
(Aboveground)
C01 - Pipe Location - Aboveground
I02 - Overfill - High Level Alarm
K01 - Spill Prevention - Catch Basin
E04 - Piping Secondary Containment - Double walled UG
F00 - Pipe External Protection - None
J02 - Dispenser - Suction Dispenser
I04 - Overfill - Product Level Gauge (A/G)
H05 - Tank Leak Detection - In-Tank System (ATG)
L00 - Piping Leak Detection - None
D11 - Pipe Type - Flexible Piping

Tank Location: 2
Tank Type: Steel/Carbon Steel/Iron
Tank Status: In Service
Pipe Model: Not reported
Install Date: 06/01/2005
Capacity Gallons: 300
Tightness Test Method: NN
Date Test: Not reported
Next Test Date: Not reported
Date Tank Closed: Not reported
Register: True
Modified By: SLZIEMBA
Last Modified: 04/14/2017
Material Name: waste oil/used oil

Tank Number: 12L
Tank Id: 217650
Material Code: 0022
Common Name of Substance: Waste Oil/Used Oil

Equipment Records:

E04 - Piping Secondary Containment - Double walled UG
F00 - Pipe External Protection - None
J02 - Dispenser - Suction Dispenser
I02 - Overfill - High Level Alarm
K01 - Spill Prevention - Catch Basin
L09 - Piping Leak Detection - Exempt Suction Piping
D11 - Pipe Type - Flexible Piping

Map ID
Direction
Distance
Elevation

MAP FINDINGS

Site

Database(s)

EDR ID Number
EPA ID Number

DELTA SONIC CAR WASH- AMHERST (Continued)

U003317220

C01 - Pipe Location - Aboveground
I04 - Overfill - Product Level Gauge (A/G)
A00 - Tank Internal Protection - None
B01 - Tank External Protection - Painted/Asphalt Coating
G09 - Tank Secondary Containment - Modified Double-Walled (Aboveground)
H05 - Tank Leak Detection - In-Tank System (ATG)
2
Tank Location:
Tank Type: Steel/Carbon Steel/Iron
Tank Status: In Service
Pipe Model: Not reported
Install Date: 06/01/2005
Capacity Gallons: 300
Tightness Test Method: NN
Date Test: Not reported
Next Test Date: Not reported
Date Tank Closed: Not reported
Register: True
Modified By: SLZIEMBA
Last Modified: 04/14/2017
Material Name: waste oil/used oil

Tank Number: 13L
Tank Id: 217651
Material Code: 0022
Common Name of Substance: Waste Oil/Used Oil

Equipment Records:

I02 - Overfill - High Level Alarm
K01 - Spill Prevention - Catch Basin
L09 - Piping Leak Detection - Exempt Suction Piping
E04 - Piping Secondary Containment - Double walled UG
F00 - Pipe External Protection - None
A00 - Tank Internal Protection - None
B01 - Tank External Protection - Painted/Asphalt Coating
G09 - Tank Secondary Containment - Modified Double-Walled (Aboveground)
C01 - Pipe Location - Aboveground
I04 - Overfill - Product Level Gauge (A/G)
J02 - Dispenser - Suction Dispenser
D11 - Pipe Type - Flexible Piping
H05 - Tank Leak Detection - In-Tank System (ATG)
2
Tank Location:
Tank Type: Steel/Carbon Steel/Iron
Tank Status: In Service
Pipe Model: Not reported
Install Date: 06/01/2005
Capacity Gallons: 300
Tightness Test Method: NN
Date Test: Not reported
Next Test Date: Not reported
Date Tank Closed: Not reported
Register: True
Modified By: SLZIEMBA
Last Modified: 04/14/2017
Material Name: waste oil/used oil

Map ID
Direction
Distance
Elevation

MAP FINDINGS

Site

Database(s)

EDR ID Number
EPA ID Number

DELTA SONIC CAR WASH- AMHERST (Continued)

U003317220

Tank Number: 14L
Tank Id: 217652
Material Code: 0022
Common Name of Substance: Waste Oil/Used Oil

Equipment Records:

J02 - Dispenser - Suction Dispenser
I02 - Overfill - High Level Alarm
K01 - Spill Prevention - Catch Basin
L09 - Piping Leak Detection - Exempt Suction Piping
C01 - Pipe Location - Aboveground
I04 - Overfill - Product Level Gauge (A/G)
D11 - Pipe Type - Flexible Piping
A00 - Tank Internal Protection - None
B01 - Tank External Protection - Painted/Asphalt Coating
G09 - Tank Secondary Containment - Modified Double-Walled (Aboveground)
E04 - Piping Secondary Containment - Double walled UG
F00 - Pipe External Protection - None
H05 - Tank Leak Detection - In-Tank System (ATG)

Tank Location: 2
Tank Type: Steel/Carbon Steel/Iron
Tank Status: In Service
Pipe Model: Not reported
Install Date: 06/01/2005
Capacity Gallons: 300
Tightness Test Method: NN
Date Test: Not reported
Next Test Date: Not reported
Date Tank Closed: Not reported
Register: True
Modified By: SLZIEMBA
Last Modified: 04/14/2017
Material Name: waste oil/used oil

Tank Number: 15L
Tank Id: 217654
Material Code: 0022
Common Name of Substance: Waste Oil/Used Oil

Equipment Records:

I02 - Overfill - High Level Alarm
K01 - Spill Prevention - Catch Basin
L09 - Piping Leak Detection - Exempt Suction Piping
E04 - Piping Secondary Containment - Double walled UG
F00 - Pipe External Protection - None
A00 - Tank Internal Protection - None
B01 - Tank External Protection - Painted/Asphalt Coating
G09 - Tank Secondary Containment - Modified Double-Walled (Aboveground)
C01 - Pipe Location - Aboveground
I04 - Overfill - Product Level Gauge (A/G)
J02 - Dispenser - Suction Dispenser
D11 - Pipe Type - Flexible Piping
H05 - Tank Leak Detection - In-Tank System (ATG)

Map ID
Direction
Distance
Elevation

MAP FINDINGS

Site

Database(s)

EDR ID Number
EPA ID Number

DELTA SONIC CAR WASH- AMHERST (Continued)

U003317220

Tank Location: 2
Tank Type: Steel/Carbon Steel/Iron
Tank Status: In Service
Pipe Model: Not reported
Install Date: 06/01/2005
Capacity Gallons: 300
Tightness Test Method: NN
Date Test: Not reported
Next Test Date: Not reported
Date Tank Closed: Not reported
Register: True
Modified By: SLZIEMBA
Last Modified: 04/14/2017
Material Name: waste oil/used oil

Tank Number: 16L
Tank Id: 218441
Material Code: 0022
Common Name of Substance: Waste Oil/Used Oil

Equipment Records:

K01 - Spill Prevention - Catch Basin
L09 - Piping Leak Detection - Exempt Suction Piping
G09 - Tank Secondary Containment - Modified Double-Walled
(Aboveground)
A00 - Tank Internal Protection - None
B01 - Tank External Protection - Painted/Asphalt Coating
D01 - Pipe Type - Steel/Carbon Steel/Iron
H04 - Tank Leak Detection - Groundwater Well
E04 - Piping Secondary Containment - Double walled UG
F00 - Pipe External Protection - None
J02 - Dispenser - Suction Dispenser
I04 - Overfill - Product Level Gauge (A/G)
C01 - Pipe Location - Aboveground

Tank Location: 3
Tank Type: Steel/Carbon Steel/Iron
Tank Status: In Service
Pipe Model: Not reported
Install Date: 10/01/2005
Capacity Gallons: 275
Tightness Test Method: NN
Date Test: Not reported
Next Test Date: Not reported
Date Tank Closed: Not reported
Register: True
Modified By: SLZIEMBA
Last Modified: 04/14/2017
Material Name: waste oil/used oil

Tank Number: 17L
Tank Id: 238274
Material Code: 0015
Common Name of Substance: Motor Oil

Map ID
Direction
Distance
Elevation

MAP FINDINGS

Site

Database(s)

EDR ID Number
EPA ID Number

DELTA SONIC CAR WASH- AMHERST (Continued)

U003317220

Equipment Records:

E04 - Piping Secondary Containment - Double walled UG
F00 - Pipe External Protection - None
H04 - Tank Leak Detection - Groundwater Well
C01 - Pipe Location - Aboveground
I04 - Overfill - Product Level Gauge (A/G)
A00 - Tank Internal Protection - None
B01 - Tank External Protection - Painted/Asphalt Coating
D01 - Pipe Type - Steel/Carbon Steel/Iron
G09 - Tank Secondary Containment - Modified Double-Walled
(Aboveground)
J03 - Dispenser - Gravity
K01 - Spill Prevention - Catch Basin
L09 - Piping Leak Detection - Exempt Suction Piping

Tank Location: 3
Tank Type: Plastic
Tank Status: Closed - Removed
Pipe Model: Not reported
Install Date: 06/15/2010
Capacity Gallons: 180
Tightness Test Method: NN
Date Test: Not reported
Next Test Date: Not reported
Date Tank Closed: 05/14/2013
Register: True
Modified By: aeskalsk
Last Modified: 04/14/2017
Material Name: motor oil

Tank Number: 18L
Tank Id: 238275
Material Code: 0015
Common Name of Substance: Motor Oil

Equipment Records:

E04 - Piping Secondary Containment - Double walled UG
F00 - Pipe External Protection - None
C01 - Pipe Location - Aboveground
I04 - Overfill - Product Level Gauge (A/G)
A00 - Tank Internal Protection - None
B01 - Tank External Protection - Painted/Asphalt Coating
G09 - Tank Secondary Containment - Modified Double-Walled
(Aboveground)
K01 - Spill Prevention - Catch Basin
L09 - Piping Leak Detection - Exempt Suction Piping
D11 - Pipe Type - Flexible Piping
H05 - Tank Leak Detection - In-Tank System (ATG)
J03 - Dispenser - Gravity

Tank Location: 3
Tank Type: Plastic
Tank Status: Closed - Removed
Pipe Model: Not reported
Install Date: 06/15/2010
Capacity Gallons: 180
Tightness Test Method: NN

Map ID
Direction
Distance
Elevation

MAP FINDINGS

Site

Database(s)

EDR ID Number
EPA ID Number

DELTA SONIC CAR WASH- AMHERST (Continued)

U003317220

Date Test: Not reported
Next Test Date: Not reported
Date Tank Closed: 05/14/2013
Register: True
Modified By: aeskalsk
Last Modified: 04/14/2017
Material Name: motor oil

Tank Number: 1L
Tank Id: 217639
Material Code: 0022
Common Name of Substance: Waste Oil/Used Oil

Equipment Records:

H05 - Tank Leak Detection - In-Tank System (ATG)
C01 - Pipe Location - Aboveground
A00 - Tank Internal Protection - None
B01 - Tank External Protection - Painted/Asphalt Coating
D11 - Pipe Type - Flexible Piping
E04 - Piping Secondary Containment - Double walled UG
F00 - Pipe External Protection - None
I04 - Overfill - Product Level Gauge (A/G)
J02 - Dispenser - Suction Dispenser
I02 - Overfill - High Level Alarm
K01 - Spill Prevention - Catch Basin
L09 - Piping Leak Detection - Exempt Suction Piping
G09 - Tank Secondary Containment - Modified Double-Walled
(Aboveground)

Tank Location: 2
Tank Type: Steel/Carbon Steel/Iron
Tank Status: In Service
Pipe Model: Not reported
Install Date: 10/01/2005
Capacity Gallons: 1100
Tightness Test Method: NN
Date Test: Not reported
Next Test Date: Not reported
Date Tank Closed: Not reported
Register: True
Modified By: SLZIE MBA
Last Modified: 04/14/2017
Material Name: waste oil/used oil

Tank Number: 2L
Tank Id: 217640
Material Code: 0013
Common Name of Substance: Lube Oil

Equipment Records:

J02 - Dispenser - Suction Dispenser
I02 - Overfill - High Level Alarm
K01 - Spill Prevention - Catch Basin
A00 - Tank Internal Protection - None
B01 - Tank External Protection - Painted/Asphalt Coating

Map ID
Direction
Distance
Elevation

MAP FINDINGS

Site

Database(s)

EDR ID Number
EPA ID Number

DELTA SONIC CAR WASH- AMHERST (Continued)

U003317220

G09 - Tank Secondary Containment - Modified Double-Walled
(Aboveground)
C01 - Pipe Location - Aboveground
I04 - Overfill - Product Level Gauge (A/G)
D11 - Pipe Type - Flexible Piping
E04 - Piping Secondary Containment - Double walled UG
F00 - Pipe External Protection - None
H05 - Tank Leak Detection - In-Tank System (ATG)
L00 - Piping Leak Detection - None

Tank Location: 2
Tank Type: Steel/Carbon Steel/Iron
Tank Status: In Service
Pipe Model: Not reported
Install Date: 10/01/2005
Capacity Gallons: 850
Tightness Test Method: NN
Date Test: Not reported
Next Test Date: Not reported
Date Tank Closed: Not reported
Register: True
Modified By: SLZIEMBA
Last Modified: 04/14/2017
Material Name: lube oil

Tank Number: 3L
Tank Id: 217641
Material Code: 0013
Common Name of Substance: Lube Oil

Equipment Records:

I02 - Overfill - High Level Alarm
K01 - Spill Prevention - Catch Basin
L09 - Piping Leak Detection - Exempt Suction Piping
E04 - Piping Secondary Containment - Double walled UG
F00 - Pipe External Protection - None
C01 - Pipe Location - Aboveground
I04 - Overfill - Product Level Gauge (A/G)
J02 - Dispenser - Suction Dispenser
A00 - Tank Internal Protection - None
B01 - Tank External Protection - Painted/Asphalt Coating
G09 - Tank Secondary Containment - Modified Double-Walled
(Aboveground)
D11 - Pipe Type - Flexible Piping
H05 - Tank Leak Detection - In-Tank System (ATG)

Tank Location: 2
Tank Type: Steel/Carbon Steel/Iron
Tank Status: In Service
Pipe Model: Not reported
Install Date: 10/01/2005
Capacity Gallons: 720
Tightness Test Method: NN
Date Test: Not reported
Next Test Date: Not reported
Date Tank Closed: Not reported
Register: True
Modified By: SLZIEMBA

Map ID
Direction
Distance
Elevation

MAP FINDINGS

Site

Database(s)

EDR ID Number
EPA ID Number

DELTA SONIC CAR WASH- AMHERST (Continued)

U003317220

Last Modified: 04/14/2017
Material Name: lube oil

Tank Number: 4L
Tank Id: 217642
Material Code: 0013
Common Name of Substance: Lube Oil

Equipment Records:

E04 - Piping Secondary Containment - Double walled UG
F00 - Pipe External Protection - None
C01 - Pipe Location - Aboveground
I04 - Overfill - Product Level Gauge (A/G)
J02 - Dispenser - Suction Dispenser
I02 - Overfill - High Level Alarm
K01 - Spill Prevention - Catch Basin
L09 - Piping Leak Detection - Exempt Suction Piping
A00 - Tank Internal Protection - None
B01 - Tank External Protection - Painted/Asphalt Coating
G09 - Tank Secondary Containment - Modified Double-Walled
(Aboveground)
D11 - Pipe Type - Flexible Piping
H05 - Tank Leak Detection - In-Tank System (ATG)

Tank Location: 2
Tank Type: Steel/Carbon Steel/Iron
Tank Status: In Service
Pipe Model: Not reported
Install Date: 10/01/2005
Capacity Gallons: 325
Tightness Test Method: NN
Date Test: Not reported
Next Test Date: Not reported
Date Tank Closed: Not reported
Register: True
Modified By: SLZIE MBA
Last Modified: 04/14/2017
Material Name: lube oil

Tank Number: 5L
Tank Id: 217643
Material Code: 0013
Common Name of Substance: Lube Oil

Equipment Records:

F00 - Pipe External Protection - None
E04 - Piping Secondary Containment - Double walled UG
K01 - Spill Prevention - Catch Basin
L09 - Piping Leak Detection - Exempt Suction Piping
I02 - Overfill - High Level Alarm
I04 - Overfill - Product Level Gauge (A/G)
C01 - Pipe Location - Aboveground
J02 - Dispenser - Suction Dispenser
G09 - Tank Secondary Containment - Modified Double-Walled
(Aboveground)

Map ID
Direction
Distance
Elevation

MAP FINDINGS

Site

Database(s)

EDR ID Number
EPA ID Number

DELTA SONIC CAR WASH- AMHERST (Continued)

U003317220

A00 - Tank Internal Protection - None
B01 - Tank External Protection - Painted/Asphalt Coating
D11 - Pipe Type - Flexible Piping
H05 - Tank Leak Detection - In-Tank System (ATG)
2
Tank Location:
Tank Type: Steel/Carbon Steel/Iron
Tank Status: In Service
Pipe Model: Not reported
Install Date: 10/01/2005
Capacity Gallons: 325
Tightness Test Method: NN
Date Test: Not reported
Next Test Date: Not reported
Date Tank Closed: Not reported
Register: True
Modified By: SLZIEMBA
Last Modified: 04/14/2017
Material Name: lube oil

Tank Number: 6L
Tank Id: 217644
Material Code: 0013
Common Name of Substance: Lube Oil

Equipment Records:

E04 - Piping Secondary Containment - Double walled UG
F00 - Pipe External Protection - None
D11 - Pipe Type - Flexible Piping
J02 - Dispenser - Suction Dispenser
I02 - Overfill - High Level Alarm
K01 - Spill Prevention - Catch Basin
L09 - Piping Leak Detection - Exempt Suction Piping
C01 - Pipe Location - Aboveground
I04 - Overfill - Product Level Gauge (A/G)
A00 - Tank Internal Protection - None
B01 - Tank External Protection - Painted/Asphalt Coating
G09 - Tank Secondary Containment - Modified Double-Walled (Aboveground)
H05 - Tank Leak Detection - In-Tank System (ATG)
2
Tank Location:
Tank Type: Steel/Carbon Steel/Iron
Tank Status: In Service
Pipe Model: Not reported
Install Date: 10/01/2005
Capacity Gallons: 325
Tightness Test Method: NN
Date Test: Not reported
Next Test Date: Not reported
Date Tank Closed: Not reported
Register: True
Modified By: SLZIEMBA
Last Modified: 04/14/2017
Material Name: lube oil

Tank Number: 7L

Map ID
Direction
Distance
Elevation

MAP FINDINGS

Site

Database(s)

EDR ID Number
EPA ID Number

DELTA SONIC CAR WASH- AMHERST (Continued)

U003317220

Tank Id: 217645
Material Code: 0013
Common Name of Substance: Lube Oil

Equipment Records:

E04 - Piping Secondary Containment - Double walled UG
F00 - Pipe External Protection - None
C01 - Pipe Location - Aboveground
I04 - Overfill - Product Level Gauge (A/G)
J02 - Dispenser - Suction Dispenser
I02 - Overfill - High Level Alarm
K01 - Spill Prevention - Catch Basin
L09 - Piping Leak Detection - Exempt Suction Piping
A00 - Tank Internal Protection - None
B01 - Tank External Protection - Painted/Asphalt Coating
G09 - Tank Secondary Containment - Modified Double-Walled (Aboveground)
D11 - Pipe Type - Flexible Piping
H05 - Tank Leak Detection - In-Tank System (ATG)

Tank Location: 2
Tank Type: Steel/Carbon Steel/Iron
Tank Status: In Service
Pipe Model: Not reported
Install Date: 10/01/2005
Capacity Gallons: 325
Tightness Test Method: NN
Date Test: Not reported
Next Test Date: Not reported
Date Tank Closed: Not reported
Register: True
Modified By: SLZIEMBA
Last Modified: 04/14/2017
Material Name: lube oil

Tank Number: 8L
Tank Id: 217646
Material Code: 0013
Common Name of Substance: Lube Oil

Equipment Records:

E04 - Piping Secondary Containment - Double walled UG
F00 - Pipe External Protection - None
I02 - Overfill - High Level Alarm
K01 - Spill Prevention - Catch Basin
L09 - Piping Leak Detection - Exempt Suction Piping
J02 - Dispenser - Suction Dispenser
I04 - Overfill - Product Level Gauge (A/G)
C01 - Pipe Location - Aboveground
G09 - Tank Secondary Containment - Modified Double-Walled (Aboveground)
A00 - Tank Internal Protection - None
B01 - Tank External Protection - Painted/Asphalt Coating
D11 - Pipe Type - Flexible Piping
H05 - Tank Leak Detection - In-Tank System (ATG)

Tank Location:

2

Map ID
Direction
Distance
Elevation

MAP FINDINGS

Site

Database(s)

EDR ID Number
EPA ID Number

DELTA SONIC CAR WASH- AMHERST (Continued)

U003317220

Tank Type: Steel/Carbon Steel/Iron
Tank Status: In Service
Pipe Model: Not reported
Install Date: 10/01/2005
Capacity Gallons: 325
Tightness Test Method: NN
Date Test: Not reported
Next Test Date: Not reported
Date Tank Closed: Not reported
Register: True
Modified By: SLZIEMBA
Last Modified: 04/14/2017
Material Name: lube oil

Tank Number: 9L
Tank Id: 217647
Material Code: 0013
Common Name of Substance: Lube Oil

Equipment Records:

C01 - Pipe Location - Aboveground
I04 - Overfill - Product Level Gauge (A/G)
D11 - Pipe Type - Flexible Piping
E04 - Piping Secondary Containment - Double walled UG
F00 - Pipe External Protection - None
I02 - Overfill - High Level Alarm
K01 - Spill Prevention - Catch Basin
L09 - Piping Leak Detection - Exempt Suction Piping
J02 - Dispenser - Suction Dispenser
H05 - Tank Leak Detection - In-Tank System (ATG)
A00 - Tank Internal Protection - None
B01 - Tank External Protection - Painted/Asphalt Coating
G09 - Tank Secondary Containment - Modified Double-Walled (Aboveground)

Tank Location: 2
Tank Type: Steel/Carbon Steel/Iron
Tank Status: In Service
Pipe Model: Not reported
Install Date: 10/01/2005
Capacity Gallons: 325
Tightness Test Method: NN
Date Test: Not reported
Next Test Date: Not reported
Date Tank Closed: Not reported
Register: True
Modified By: SLZIEMBA
Last Modified: 04/14/2017
Material Name: lube oil

Map ID
Direction
Distance
Elevation

MAP FINDINGS

EDR ID Number
EPA ID Number

AK167
NNW
< 1/8
0.050 mi.
264 ft.
DELTA SONIC - BOULEVARD
1355 NIAGARA FALLS BLVD
AMHERST, NY 14226
Site 6 of 8 in cluster AK

NY LTANKS
NY Spills
RCRA NonGen / NLR
US AIRS
FINDS
NY MANIFEST
1000447103
NYD986907996

Actual:
583 ft.

Focus Map:
3

LTANKS:

Spill Number/Closed Date: 8703113 / 1987-08-05
Facility ID: 8703113
Site ID: 303871
Spill Date: 1987-07-16
Spill Cause: Tank Test Failure
Spill Source: Commercial/Industrial
Spill Class: Not reported
Cleanup Ceased: 1987-08-05
SWIS: 1522
Investigator: ROSS
Referred To: Not reported
Reported to Dept: 1987-07-17
CID: Not reported
Water Affected: Not reported
Spill Notifier: Responsible Party
Last Inspection: Not reported
Recommended Penalty: False
Meets Standard: True
UST Involvement: True
Remediation Phase: 0
Date Entered In Computer: 1987-07-20
Spill Record Last Update: 2002-03-22
Spiller Name: Not reported
Spiller Company: DELTA SONIC
Spiller Address: 1355 NIAGARA FALLS BLVD
Spiller County: 001
Spiller Contact: Not reported
Spiller Phone: Not reported
Spiller Extention: Not reported
DEC Region: 9
DER Facility ID: 245513
DEC Memo: "Prior to Sept, 2004 data translation this spill Lead_DEC Field was
LQR // : RNL TELECON 07/17/87, TANK TO BE ISOLATED, BELIEVE LEAK IN
LINE, TANKS RELINED, WILL CALL BEFORE BACKFILLING. // : LQR TELCON
07/30/87 TANK RETESTED TIGHT,RESULTS TO FOLLOW. // : LQR TELCON
07/30/87 TANK RETESTED TIGHT,RESULTS TO FOLLOW;RESULTS REC. 08/05/87
COMPLT. "
Remarks: "RELINED TANK FAILED TEST"

All TTF:

Facility ID: 8703113
Spill Number: 8703113
Spill Tank Test: 1531141
Site ID: 303871
Tank Number: Not reported
Tank Size: 0
Material: 0009
EPA UST: Not reported
UST: Not reported
Cause: Not reported
Source: Not reported
Test Method: 00

Map ID
Direction
Distance
Elevation

MAP FINDINGS

Site

Database(s)

EDR ID Number
EPA ID Number

DELTA SONIC - BOULEVARD (Continued)

1000447103

Test Method 2: Unknown
Leak Rate: .00
Gross Fail: Not reported
Modified By: Spills
Last Modified Date: Not reported

All Materials:

Site ID: 303871
Operable Unit ID: 907135
Operable Unit: 01
Material ID: 469378
Material Code: 0009
Material Name: gasoline
Case No.: Not reported
Material FA: Petroleum
Quantity: .00
Units: G
Recovered: .00
Oxygenate: Not reported

Spill Number/Closed Date: 9204430 / 1992-12-10
Facility ID: 9204430
Site ID: 303872
Spill Date: 1992-07-15
Spill Cause: Tank Failure
Spill Source: Gasoline Station or other PBS Facility
Spill Class: C3
Cleanup Ceased: 1992-11-12
SWIS: 1522
Investigator: SACALAND
Referred To: Not reported
Reported to Dept: 1992-07-15
CID: Not reported
Water Affected: Not reported
Spill Notifier: Responsible Party
Last Inspection: 1992-08-25
Recommended Penalty: False
Meets Standard: True
UST Involvement: True
Remediation Phase: 0
Date Entered In Computer: 1992-07-17
Spill Record Last Update: 2002-03-22
Spiller Name: Not reported
Spiller Company: DELTA SONIC CAR WASH
Spiller Address: 570 DELAWARE AVENUE
Spiller County: 001
Spiller Contact: Not reported
Spiller Phone: Not reported
Spiller Extention: Not reported
DEC Region: 9
DER Facility ID: 245513
DEC Memo: "Prior to Sept, 2004 data translation this spill Lead_DEC Field was
SAC 07/17/92: SAC INSPECT SITE,MET WITH BRUCE NATALIZIA OF DELTA
SONIC AND GARY TOLLNER OF K&T PIPING,GROUNDWATER WAS
CONTAMINATED,DISPOSAL LETTER DRAFTED. 07/29/92: 2ND TANK EXCAVATION
BELOW SOIL GUIDANCE VALUES,CONTAMINATED SOIL TESTED

Map ID
Direction
Distance
Elevation

MAP FINDINGS

Site

Database(s)

EDR ID Number
EPA ID Number

DELTA SONIC - BOULEVARD (Continued)

1000447103

NON-HAZARDOUS, WATER TESTED HAZARDOUS FOR BENZENE. CONTAMINATED SOIL NEEDS DISPOSAL, 1ST EXCAVATION NEEDS SAMPLING. 09/09/92: DISPOSAL RECEIPTS HAVE BEEN RECEIVED, WAITING FOR ANALYTICAL RESULTS FROM 1ST EXCAVATION. 11/12/92: ANALYTICAL RESULTS OF 1ST EXCAVATION HAVE NOT BEEN RECEIVED, EXCAVATION APPEARED TO GO DOWN TO CLEAN CLAY. 12/10/92: REC. RESULTS OF 1ST EXCAVATION, OK, CLOSEOUT. "
Remarks: "GROUNDWATER CONTAMINATION FOUND DURING TANK PULL."

All Materials:

Site ID: 303872
Operable Unit ID: 971821
Operable Unit: 01
Material ID: 412155
Material Code: 0009
Material Name: gasoline
Case No.: Not reported
Material FA: Petroleum
Quantity: .00
Units: L
Recovered: .00
Oxygenate: Not reported

SPILLS:

Spill Number/Closed Date: 0514837 / 2006-06-22
Facility ID: 0514837
Facility Type: ER
DER Facility ID: 245513
Site ID: 361654
DEC Region: 9
Spill Cause: Housekeeping
Spill Class: C3
SWIS: 1522
Spill Date: 2006-03-27
Investigator: RJJONAK
Referred To: Not reported
Reported to Dept: 2006-03-27
CID: 444
Water Affected: Not reported
Spill Source: Institutional, Educational, Gov., Other
Spill Notifier: Other
Cleanup Ceased: Not reported
Cleanup Meets Std: True
Last Inspection: Not reported
Recommended Penalty: False
UST Trust: False
Remediation Phase: 0
Date Entered In Computer: 2006-03-27
Spill Record Last Update: 2006-06-22
Spiller Name: BILL PAZAMICKAS
Spiller Company: DELTA SONIC CAR WASH
Spiller Address: 1355 NIAGARA FALLS BLVD
Spiller Company: 001
Contact Name: DINO ZACK
DEC Memo: "3/27/2006: RJJ AT SITE AT 1500...IN THEIR STORM WATER RETENTION POND THERE IS A SMALL AMOUNT OF OIL DRIPPING INTO THE POND FROM ONE OF THEIR DRAINAGE PIPES...IN THE POND THERE IS A SLIGHT PETROLEUM SHEEN

Map ID
Direction
Distance
Elevation

MAP FINDINGS

Site

Database(s)

EDR ID Number
EPA ID Number

DELTA SONIC - BOULEVARD (Continued)

1000447103

NEAR THIS PIPE...I TOLD DELTA SONIC TO PLACE AN ABSORBANT BOOM AROUND THIS PIPE, SOAK UP THE SHEEN WITH PADS, AND TO INVESTIGATE THE CAUSE...NONE OF THE PRODUCT LEFT THE POND,IT IS ALL CONTAINED THERE...I WILL CHECK ON POND TOMORROW. 3/28/2006: RJJ AT SITE AT 0930...BILL PAZAMICKAS,DELTA SONIC MANAGER(#832-4050),SAID THAT THEIR OIL/WATER SEPARATER PLUGGED UP,CAUSING A SMALL AMOUNT OF OIL TO BACK-UP INTO THIER SUMP(INSIDE THE BUILDING),WHICH THEN PUMPED OUT INTO THE RETENTION POND...DELTA SONIC PUMPED OUT AND CLEANED BOTH THE OIL/WATER SEPARATER AND THEIR SUMP,FLUSHED OUT ALL THE DRAINAGE LINES,AND PLACED ALL THE MATERIAL INTO DRUMS FOR DISPOSAL...IN THE RETENTION POND,THEY HAVE BOOMS AND ABSORBANT PADS TO CONTAIN AND ABSORB THE OIL SHEEN AND TO STOP THE SHEEN FROM LEAVING THE POND...ALL THE OIL,WHICH WAS <1 GAL,STAYED IN THE POND AND WILL BE CLEANED UP...BILL WILL SEND ME ALL THE DISPOSAL RECEIPTS. 3/29/2006: RJJ AT SITE AT 1300...DELTA SONIC PLACED ADDITIONAL PADS AND BOOMS IN THE RETENTION POND TO SOAK-UP THE SHEEN AND IT APPEARS TO HAVE WORKED...TODAY THE SHEEN IS GONE...THEY WILL LEAVE THE ABSORBANTS IN A FEW DAYS,THEN DISPOSE ALL THE MATERIAL. 6/22/2006: RECEIVED THE DISPOSAL RECEIPTS FOR THE 2-55 GAL DRUMS OF MATERIAL TAKEN TO SOLENTS & PETROLEUM SERVICES IN SYRACUSE FOR DISPOSAL...THE SPILL HAS BEEN CLEANED UP AND PROPERLY DISPOSED OF...NO FURTHER ACTION NEEDED...SPILL CLOSED OUT."

Remarks:

"CALLER SAYS HE SEES OIL IN A RETENTION POND IN CENTER OF YARD: AND IT GOES INTO STORM SEWER"

All Materials:

Site ID: 361654
Operable Unit ID: 1119784
Operable Unit: 01
Material ID: 2109232
Material Code: 0022
Material Name: waste oil/used oil
Case No.: Not reported
Material FA: Petroleum
Quantity: 1.00
Units: G
Recovered: 1.00
Oxygenate: Not reported

Spill Number/Closed Date: 0102552 / 2001-07-16
Facility ID: 0102552
Facility Type: ER
DER Facility ID: 245513
Site ID: 303870
DEC Region: 9
Spill Cause: Unknown
Spill Class: C3
SWIS: 1522
Spill Date: 2001-06-06
Investigator: RJJONAK
Referred To: Not reported
Reported to Dept: 2001-06-06
CID: 312
Water Affected: Not reported
Spill Source: Unknown
Spill Notifier: Other
Cleanup Ceased: Not reported

Map ID
Direction
Distance
Elevation

MAP FINDINGS

Site

Database(s)

EDR ID Number
EPA ID Number

DELTA SONIC - BOULEVARD (Continued)

1000447103

Cleanup Meets Std: True
Last Inspection: 2001-06-07
Recommended Penalty: False
UST Trust: False
Remediation Phase: 0
Date Entered In Computer: 2001-06-06
Spill Record Last Update: 2002-03-22
Spiller Name: Not reported
Spiller Company: Not reported
Spiller Address: Not reported
Spiller Company: 001
Contact Name: WAYNE FRY(MANAGER)
DEC Memo: "Prior to Sept, 2004 data translation this spill Lead_DEC Field was
RJJ 6/7/01:SAC INSPECT SITE, MET W/WAYNE FRY WHO IS THE MANAGER,
SPILL WAS CLEANED UP, STAINED PAVEMENT WAS OBSERVED, SPILL DID OCCUR
WHEN PRODUCT CAME UP THE OTHER FILL PORT, WAYNE BELIEVES THEY HAVE A
SIPHON SYSTEM WITH 2 DIFFERENT SIZED TANKS THAT WERE CONNECTED AND
THE EXTRA PRODUCT WENT OVER TO THE SMALLER TANK THAT WAS ALREADY
FILLED AND PRODUCT WAS RELEASED. 6/7/2001: RJJ/AES SITE INSPECTION AT
1300...MEET WITH WAYNE FRY,MANAGER DELTA SONIC,HE SAID THAT HE WILL
TALK WITH THE PERSON,WHO WAS THERE LAST NIGHT AND SEND ME THE
REPORT...IT APPEARS THAT ABOUT 10 GAL OF FUEL WAS SPILLED,THAN ALL
CLEANED UP. 6/15/2001: RECEIVED THE REPORT FROM THE MANAGER OF DELTA
SONIC WHO WAS THERE AT THE SPILL,HE SAID THAT ABOUT 3 GAL OF FUEL
SPILLED ON THE PAVEMENT FROM THE HOSE FROM THE DELIVERY TRUCK,WHEN HE
DROPPED IT ON THE PAVEMENT,AND IT WAS ALL CLEANED UP...AES HAS
DRAFTED A LETTER TO DELTA SONIC REQUESTING THE SPILL ALARM HISTORY
AND OTHER PBS ISSUES TO BE ADDRESSED...I WILL WAIT FOR THAT REPORT.
7/16/2001: RECEIVED THE REPORT FROM DELTA SONIC WHICH STATES THAT THE
OVERFILL ALARM WAS NOT ACTIVATED,THIS THAN MEANS THAT THE FUEL WAS
SPILLED ON THE PAVEMENT FROM THE DELIVERYMAN'S HOSE,NOT FROM AN
OVERFILL...I TELECON WAYNE FRY,MANAGER,AND ASKED HIM ABOUT THE
CONTAMINATED SPEEDY-DRY?...HE SAID THAT THEY LET THE SPEEDY-DRY AIR
OUT,THEN THEY RE-USED IT,SINCE IT WAS ONLY A SMALL AMOUNT...NO
FURTHER ACTION NEEDED...SPILL CLOSED OUT."
Remarks: "DRIVER WAS MAKING A DELIVERY TO THE GAS STATION AND NOTICED PRODUCT
COMING FROM FILL CAP OF ANOTHER TANK - WAS CLEANED UP - GERALD
PALUMBO ADVISED"

All Materials:

Site ID: 303870
Operable Unit ID: 839266
Operable Unit: 01
Material ID: 534669
Material Code: 0009
Material Name: gasoline
Case No.: Not reported
Material FA: Petroleum
Quantity: 3.00
Units: G
Recovered: 3.00
Oxygenate: Not reported

Spill Number/Closed Date: 9406720 / 1994-08-17
Facility ID: 9406720
Facility Type: ER
DER Facility ID: 245513

Map ID
Direction
Distance
Elevation

MAP FINDINGS

Site

Database(s)

EDR ID Number
EPA ID Number

DELTA SONIC - BOULEVARD (Continued)

1000447103

Site ID: 303873
DEC Region: 9
Spill Cause: Human Error
Spill Class: C3
SWIS: 1522
Spill Date: 1994-08-17
Investigator: SORGI
Referred To: Not reported
Reported to Dept: 1994-08-17
CID: Not reported
Water Affected: Not reported
Spill Source: Tank Truck
Spill Notifier: Affected Persons
Cleanup Ceased: 1994-08-17
Cleanup Meets Std: True
Last Inspection: 1994-08-17
Recommended Penalty: False
UST Trust: False
Remediation Phase: 0
Date Entered In Computer: 1994-08-18
Spill Record Last Update: 2002-03-22
Spiller Name: Not reported
Spiller Company: PAL OIL
Spiller Address: Not reported
Spiller Company: 001
Contact Name: Not reported
DEC Memo: "Prior to Sept, 2004 data translation this spill Lead_DEC Field was
MJS 08/17/94: MJS SITE INSPECT - MET W/ CHRIS HYDE. SORBENTS
COLLECTED AND STORED BEHIND GATE FOR DUMPSTER. SMALL QUANTITY. NO
RECEIPTS REQUIRED. MJS CLOSE FILE. "
Remarks: "VALVE LEFT OPEN DURING DELIVERY"

All Materials:

Site ID: 303873
Operable Unit ID: 1001127
Operable Unit: 01
Material ID: 379753
Material Code: 0009
Material Name: gasoline
Case No.: Not reported
Material FA: Petroleum
Quantity: 15.00
Units: G
Recovered: 15.00
Oxygenate: Not reported

Spill Number/Closed Date: 9807773 / 1998-11-05
Facility ID: 9807773
Facility Type: ER
DER Facility ID: 245513
Site ID: 303874
DEC Region: 9
Spill Cause: Other
Spill Class: C3
SWIS: 1522
Spill Date: 1998-09-24
Investigator: SORGI

Map ID
Direction
Distance
Elevation

MAP FINDINGS

Site

Database(s)

EDR ID Number
EPA ID Number

DELTA SONIC - BOULEVARD (Continued)

1000447103

Referred To: Not reported
Reported to Dept: 1998-09-25
CID: 384
Water Affected: Not reported
Spill Source: Gasoline Station or other PBS Facility
Spill Notifier: Other
Cleanup Ceased: Not reported
Cleanup Meets Std: True
Last Inspection: 1998-09-28
Recommended Penalty: False
UST Trust: False
Remediation Phase: 0
Date Entered In Computer: 1998-09-25
Spill Record Last Update: 2002-03-22
Spiller Name: BRUCE NATALZIA
Spiller Company: DELTA SONIC CORP
Spiller Address: 570 DELAWARE AVENUE
Spiller Company: 001
Contact Name: Not reported
DEC Memo: "Prior to Sept, 2004 data translation this spill Lead_DEC Field was
MJS 09/28/98: MJS TELCON TO BRUCE NATALIZIA(DELTA SONIC) AND LEFT
MESSAGE FOR HIM TO CALL. 09/28/98: MJS SITE INSPECT. MET WITH MR
NATALIZIA AND JOHN BUMPUS (ARROW CONTRACTING). THEY ARE INSTALLING
DOUBLE-WALLED FIBERGLAS PIPING AND FOUND CONTAMINATED SOILS UNDER
CONCRETE PAD IN DISPENSER/CANOPY AREA. THEY WILL STOCKPILE SOILS AND
DISPOSE. HE WILL CALL WITH PROGRESS. 10/ /98: MJS TELECON WITH MR
NATALIZIA. ALL CONTAMINATED SOIL STOCKPILED ON SITE AND COVERED
PENDING DISPOSAL. 10/22/98: MJS TELECON WITH MR NATALIZIA. HE STATED
THAT SOIL DISPOSED AND HE WILL FORWARD DOCUMENTATION. 11/05/98:
RECEIVED DISPOSAL DOCUMENTATION.TOTAL OF 359.37 TONS SOILS DISPOSED
AT MODEL CITY LANDFILL(MODERN). NO FURTHER ACTION REQUIRED. MJS CLOSE
FILE."

Remarks: "CALLER STATED THEY WERE REPLACING LINES AT THE GASOLINE DISPENSERS
AND FOUND SOIL CONTAMINATION. "

All Materials:

Site ID: 303874
Operable Unit ID: 1068964
Operable Unit: 01
Material ID: 315329
Material Code: 0009
Material Name: gasoline
Case No.: Not reported
Material FA: Petroleum
Quantity: .00
Units: G
Recovered: .00
Oxygenate: Not reported

Spill Number/Closed Date: 0900340 / 2009-04-10
Facility ID: 0900340
Facility Type: ER
DER Facility ID: 361449
Site ID: 412268
DEC Region: 9
Spill Cause: Equipment Failure
Spill Class: D3

Map ID
Direction
Distance
Elevation

MAP FINDINGS

Site

Database(s)

EDR ID Number
EPA ID Number

DELTA SONIC - BOULEVARD (Continued)

1000447103

SWIS: 1522
Spill Date: 2009-04-09
Investigator: RJJONAK
Referred To: Not reported
Reported to Dept: 2009-04-09
CID: Not reported
Water Affected: Not reported
Spill Source: Gasoline Station or other PBS Facility
Spill Notifier: Citizen
Cleanup Ceased: Not reported
Cleanup Meets Std: True
Last Inspection: Not reported
Recommended Penalty: False
UST Trust: Not reported
Remediation Phase: 0
Date Entered In Computer: 2009-04-09
Spill Record Last Update: 2009-04-10
Spiller Name: Not reported
Spiller Company: DELTA SONIC
Spiller Address: 570 DELAWARE AVENUE
Spiller Company: 999
Contact Name: Not reported
DEC Memo: "4/9/2009: RJJ AT SITE AT 1300...DUE TO A PLUGGED FUEL FILTER,A SMALL AMOUNT OF GASOLINE,<.5 GAL,LEAKED OUT FROM THE NOZZLE,ALL ONTO THE CONCRETE PUMP ISLAND(THIS CAUSED A PRESSURE CHANGE WITHIN THE HOSE, WHICH CAUSED THIS PROBLEM)...DELTA SONIC PERSONNEL CLEANED UP THE SMALL SPILL WITH SPEEDI-DRY AND DISPOSED THE MATERIAL IN THEIR DUMPSTER...THEY HAVE PLACED THE DISPENSER OUT-OF-SERVICE,UNTIL THEY REPLACE THE FUEL FILTER,LATTER TODAY...NO FURTHER ACTION IS NEEDED...SPILL CLOSED OUT. ***** NOTE,COMPUTER FILE ONLY *****"

Remarks: "CALLER ALLEDGES THAT PUMP NUMBER 14 AT THE GAS STATION HAS A FAULTY SHUT OFF MECHANISM THAT CAUSES GASOLINE TO LEAK OUT TO THE GROUND. HE SPOKE TO THE ATTNEDENT WHO SAID THEY ARE AWARE OF THE SITUATION AND THAT THEY ARE WATCHING IT."

All Materials:
Site ID: 412268
Operable Unit ID: 1168751
Operable Unit: 01
Material ID: 2160373
Material Code: 0009
Material Name: gasoline
Case No.: Not reported
Material FA: Petroleum
Quantity: 1.00
Units: G
Recovered: 1.00
Oxygenate: Not reported

Spill Number/Closed Date: 0910621 / 2010-02-23
Facility ID: 0910621
Facility Type: ER
DER Facility ID: 245513
Site ID: 423386
DEC Region: 9
Spill Cause: Human Error
Spill Class: C3

Map ID
Direction
Distance
Elevation

MAP FINDINGS

Site

Database(s)

EDR ID Number
EPA ID Number

DELTA SONIC - BOULEVARD (Continued)

1000447103

SWIS: 1522
Spill Date: 2009-12-29
Investigator: RMCROSSE
Referred To: Not reported
Reported to Dept: 2009-12-29
CID: Not reported
Water Affected: Not reported
Spill Source: Commercial/Industrial
Spill Notifier: Other
Cleanup Ceased: Not reported
Cleanup Meets Std: True
Last Inspection: 2009-12-29
Recommended Penalty: False
UST Trust: False
Remediation Phase: 0
Date Entered In Computer: 2009-12-29
Spill Record Last Update: 2010-02-23
Spiller Name: SCOTT WILSON
Spiller Company: OMNI DELTA SONIC
Spiller Address: 1355 NIAGARA FALLS BLVD
Spiller Company: 999
Contact Name: SCOTT WILSON
DEC Memo: "12/29/09 RMC/SCOTT WILSON/SITE. YESTERDAY SOMEONE WAS WORKING ON WASTE OIL BOILER. A BLEEDER VALVE WAS LEFT OPEN ALLOWING THE TOTAL CONTENTS OF THE TANK TO SLOWLY DRAIN TO THE FLOOR IN THE SUB BASEMENT UNDER THE OIL CHANGE AREA. THEY WERE ABLE TO RECOVER ABOUT 80 GALLONS OFF THE FLOOR IN LIQUID FORM. THAT WAS PUT INTO TWO DRUMS. RMC OKED THE REUSE BACK INTO THE FURNACE, SPEEDY DRY WAS USED TO CLEAN UP THE MAJORITY OF THE REMAINDER. THEN THE FLOOR WAS WASHED, THEY HAVE A 5 K O/W SEPERATOR. RMC REQUESTED THAT THE SEPERATOR BE CHECKED AND PUMPED IF NECESSARY THEY WILL REPORT BACK ON THAT. THE SPEEDY DRY WILL BE PICKED UP IN THEIR NORMAL SAFETY KLEEN RUNS. UPDATE 1/7/10. 0 02/23/10 RMC/FILE. LAST MONTH RECEIVED CALL FROM SCOTT WILSON THAT THE SPEEDY DRY WAS PICKED UP AND THE OW SEPERATOR WAS PUMPED DOWN AS REGULAR MAINTENANCE ITEM. NO FURTHER ACTION REQUIRED. CLOSE OUT"
Remarks: "CONTAINED; ANYTHING LOST FEEDS INTO SEPERATOR.CLEAN UP COMPLETE"

All Materials:
Site ID: 423386
Operable Unit ID: 1179199
Operable Unit: 01
Material ID: 2172805
Material Code: 0022
Material Name: waste oil/used oil
Case No.: Not reported
Material FA: Petroleum
Quantity: 150.00
Units: G
Recovered: 150.00
Oxygenate: Not reported

RCRA NonGen / NLR:
Date form received by agency: 01/01/2007
Facility name: DELTA SONIC - BOULEVARD
Facility address: 1355 NIAGARA FALLS BLVD
AMHERST, NY 14226

Map ID
Direction
Distance
Elevation

MAP FINDINGS

Site

Database(s)

EDR ID Number
EPA ID Number

DELTA SONIC - BOULEVARD (Continued)

1000447103

EPA ID: NYD986907996
Mailing address: DELAWARE AVE
BUFFALO, NY 14202
Contact: BRUCE NATALIZIA
Contact address: DELAWARE AVE
BUFFALO, NY 14202
Contact country: US
Contact telephone: 716-886-0931
Contact email: Not reported
EPA Region: 02
Land type: Facility is not located on Indian land. Additional information is not known.
Classification: Non-Generator
Description: Handler: Non-Generators do not presently generate hazardous waste

Owner/Operator Summary:

Owner/operator name: DELTA SONIC CAR WASH SYSTEMS INC
Owner/operator address: NOT REQUIRED
NOT REQUIRED, WY 99999
Owner/operator country: US
Owner/operator telephone: 212-555-1212
Owner/operator email: Not reported
Owner/operator fax: Not reported
Owner/operator extension: Not reported
Legal status: Private
Owner/Operator Type: Operator
Owner/Op start date: Not reported
Owner/Op end date: Not reported

Owner/operator name: DELTA SONIC CAR WASH SYSTEMS INC
Owner/operator address: NOT REQUIRED
NOT REQUIRED, WY 99999
Owner/operator country: US
Owner/operator telephone: 212-555-1212
Owner/operator email: Not reported
Owner/operator fax: Not reported
Owner/operator extension: Not reported
Legal status: Private
Owner/Operator Type: Owner
Owner/Op start date: Not reported
Owner/Op end date: Not reported

Handler Activities Summary:

U.S. importer of hazardous waste: No
Mixed waste (haz. and radioactive): No
Recycler of hazardous waste: No
Transporter of hazardous waste: No
Treater, storer or disposer of HW: No
Underground injection activity: No
On-site burner exemption: No
Furnace exemption: No
Used oil fuel burner: No
Used oil processor: No
Used oil refiner: No
Used oil fuel marketer to burner: No
Used oil Specification marketer: No
Used oil transfer facility: No

Map ID
Direction
Distance
Elevation

MAP FINDINGS

Site

Database(s)

EDR ID Number
EPA ID Number

DELTA SONIC - BOULEVARD (Continued)

1000447103

Used oil transporter: No

Historical Generators:

Date form received by agency: 01/01/2006

Site name: DELTA SONIC - BOULEVARD

Classification: Not a generator, verified

Date form received by agency: 07/23/1990

Site name: DELTA SONIC - BOULEVARD

Classification: Conditionally Exempt Small Quantity Generator

Facility Has Received Notices of Violations:

Regulation violated: Not reported

Area of violation: Generators - Records/Reporting

Date violation determined: 04/30/1993

Date achieved compliance: 10/28/1993

Violation lead agency: State

Enforcement action: FINAL 3008(A) COMPLIANCE ORDER

Enforcement action date: 10/28/1993

Enf. disposition status: Not reported

Enf. disp. status date: Not reported

Enforcement lead agency: State

Proposed penalty amount: Not reported

Final penalty amount: 600

Paid penalty amount: 600

Regulation violated: Not reported

Area of violation: Generators - Records/Reporting

Date violation determined: 04/30/1993

Date achieved compliance: 10/28/1993

Violation lead agency: State

Enforcement action: INITIAL 3008(A) COMPLIANCE

Enforcement action date: 08/04/1993

Enf. disposition status: Not reported

Enf. disp. status date: Not reported

Enforcement lead agency: State

Proposed penalty amount: Not reported

Final penalty amount: 1200

Paid penalty amount: Not reported

Evaluation Action Summary:

Evaluation date: 04/30/1993

Evaluation: NON-FINANCIAL RECORD REVIEW

Area of violation: Generators - Records/Reporting

Date achieved compliance: 10/28/1993

Evaluation lead agency: State

US AIRS MINOR:

Envid: 1000447103

Region Code: 02

Programmatic ID: AIR 020000003602999967

Facility Registry ID: 110004450460

D and B Number: Not reported

Primary SIC Code: 5171

NAICS Code: 999999

Default Air Classification Code: MIN

Map ID
Direction
Distance
Elevation

MAP FINDINGS

Site

Database(s)

EDR ID Number
EPA ID Number

DELTA SONIC - BOULEVARD (Continued)

1000447103

Facility Type of Ownership Code: POF
Air CMS Category Code: Not reported
HPV Status: Not reported

FINDS:

Registry ID: 110004450460

Environmental Interest/Information System

AFS (Aerometric Information Retrieval System (AIRS) Facility Subsystem) replaces the former Compliance Data System (CDS), the National Emission Data System (NEDS), and the Storage and Retrieval of Aerometric Data (SAROAD). AIRS is the national repository for information concerning airborne pollution in the United States. AFS is used to track emissions and compliance data from industrial plants. AFS data are utilized by states to prepare State Implementation Plans to comply with regulatory programs and by EPA as an input for the estimation of total national emissions. AFS is undergoing a major redesign to support facility operating permits required under Title V of the Clean Air Act.

RCRAInfo is a national information system that supports the Resource Conservation and Recovery Act (RCRA) program through the tracking of events and activities related to facilities that generate, transport, and treat, store, or dispose of hazardous waste. RCRAInfo allows RCRA program staff to track the notification, permit, compliance, and corrective action activities required under RCRA.

AIR MINOR

ICIS (Integrated Compliance Information System) is the Integrated Compliance Information System and provides a database that, when complete, will contain integrated Enforcement and Compliance information across most of EPA's programs. The vision for ICIS is to replace EPA's independent databases that contain Enforcement data with a single repository for that information. Currently, ICIS contains all Federal Administrative and Judicial enforcement actions. This information is maintained in ICIS by EPA in the Regional offices and at Headquarters. A future release of ICIS will replace the Permit Compliance System (PCS) which supports the NPDES and will integrate that information with Federal actions already in the system. ICIS also has the capability to track other activities occurring in the Region that support Compliance and Enforcement programs. These include; Incident Tracking, Compliance Assistance, and Compliance Monitoring.

[Click this hyperlink](#) while viewing on your computer to access additional FINDS: detail in the EDR Site Report.

NY MANIFEST:

Country: USA
EPA ID: NYD986907996
Facility Status: Not reported
Location Address 1: 1355 NIAGARA FALLS BLVD
Code: BP
Location Address 2: Not reported

Map ID
Direction
Distance
Elevation

MAP FINDINGS

Site

Database(s)

EDR ID Number
EPA ID Number

DELTA SONIC - BOULEVARD (Continued)

1000447103

Total Tanks: Not reported
Location City: AMHERST
Location State: NY
Location Zip: 14226
Location Zip 4: Not reported

NY MANIFEST:

EPAID: NYD986907996
Mailing Name: DELTA SONIC CAR WASH
Mailing Contact: MARK A LEWANDOWSKI
Mailing Address 1: 570 DELAWARE AVE
Mailing Address 2: Not reported
Mailing City: BUFFALO
Mailing State: NY
Mailing Zip: 14202
Mailing Zip 4: Not reported
Mailing Country: USA
Mailing Phone: 7168860931

NY MANIFEST:

Document ID: PAC2631650
Manifest Status: C
seq: Not reported
Year: 1992
Trans1 State ID: PAAH0331
Trans2 State ID: Not reported
Generator Ship Date: 10/20/1992
Trans1 Recv Date: 10/20/1992
Trans2 Recv Date: / /
TSD Site Recv Date: 10/21/1992
Part A Recv Date: / /
Part B Recv Date: 11/10/1992
Generator EPA ID: NYD986907996
Trans1 EPA ID: NYD982792814
Trans2 EPA ID: Not reported
TSDF ID 1: PAD067098822
TSDF ID 2: Not reported
Manifest Tracking Number: Not reported
Import Indicator: Not reported
Export Indicator: Not reported
Discr Quantity Indicator: Not reported
Discr Type Indicator: Not reported
Discr Residue Indicator: Not reported
Discr Partial Reject Indicator: Not reported
Discr Full Reject Indicator: Not reported
Manifest Ref Number: Not reported
Alt Facility RCRA ID: Not reported
Alt Facility Sign Date: Not reported
MGMT Method Type Code: Not reported
Waste Code: D001 - NON-LISTED IGNITABLE WASTES
Waste Code: Not reported
Waste Code: Not reported
Waste Code: Not reported
Waste Code: Not reported
Waste Code: Not reported
Quantity: 00350
Units: G - Gallons (liquids only)* (8.3 pounds)

Map ID
Direction
Distance
Elevation

MAP FINDINGS

Site

Database(s)

EDR ID Number
EPA ID Number

DELTA SONIC - BOULEVARD (Continued)

1000447103

Number of Containers: 007
Container Type: DM - Metal drums, barrels
Handling Method: T Chemical, physical, or biological treatment.
Specific Gravity: 100

[Click this hyperlink](#) while viewing on your computer to access
-1 additional NY MANIFEST: record(s) in the EDR Site Report.

**AK168
NNW
< 1/8
0.050 mi.
264 ft.**

**DELTA SONIC
1355 NIAGRA FALLS BLVD
AMHERST, NY 14228
Site 7 of 8 in cluster AK**

**NY Spills S118459621
N/A**

**Actual:
583 ft.**

**Focus Map:
3**

SPILLS:

Spill Number/Closed Date: 1508488 / 2015-11-17
Facility ID: 1508488
Facility Type: ER
DER Facility ID: 471413
Site ID: 517036
DEC Region: 9
Spill Cause: Equipment Failure
Spill Class: D4
SWIS: 1522
Spill Date: 2015-11-16
Investigator: RMCROSSE
Referred To: Not reported
Reported to Dept: 2015-11-16
CID: Not reported
Water Affected: Not reported
Spill Source: Commercial Vehicle
Spill Notifier: Other
Cleanup Ceased: Not reported
Cleanup Meets Std: True
Last Inspection: Not reported
Recommended Penalty: Not reported
UST Trust: False
Remediation Phase: 0
Date Entered In Computer: 2015-11-16
Spill Record Last Update: 2015-11-17
Spiller Name: Not reported
Spiller Company: DELTA SONIC
Spiller Address: Not reported
Spiller Company: 999
Contact Name: MIKE YOUNT
DEC Memo: "11/17/15 RMC/MIKE YOUNT/PHONE. PERSON LIFT BROKE HYDRAULIC LINE. SMALL AMOUNT SPRAYED ABOUT THE PARKING LOT. SPILL WAS CLEANED UP WITH PADS AND SPEEDY DRY. NO SPILL ACTION REQUIRED. CLOSE OUT."
Remarks: "spill to paved area and catch basin/clean up underway"

All Materials:

Site ID: 517036
Operable Unit ID: 1266142
Operable Unit: 01
Material ID: 2269995
Material Code: 0010
Material Name: hydraulic oil

Map ID
Direction
Distance
Elevation

MAP FINDINGS

Site

Database(s)

EDR ID Number
EPA ID Number

DELTA SONIC (Continued)

S118459621

Case No.: Not reported
Material FA: Petroleum
Quantity: 3.00
Units: G
Recovered: 3.00
Oxygenate: Not reported

AK169 DELTA SONIC CAR WASH- AMHERST
NNW 1355 NIAGARA FALLS BLVD
< 1/8 AMHERST, NY 14226
0.050 mi.
264 ft. Site 8 of 8 in cluster AK

NY UST U004062498
N/A

Actual: UST:
583 ft. Id/Status: 9-225185 / Active
Focus Map: Program Type: PBS
3 Region: STATE
DEC Region: 9
Expiration Date: 08/17/2022
UTM X: 188471.41466
UTM Y: 4766938.76012
Site Type: Retail Gasoline Sales

Affiliation Records:

Site Id: 53307
Affiliation Type: Facility Owner
Company Name: DELTA SONIC CAR WASH SYSTEM INC
Contact Type: VP PURCHASING/FUEL
Contact Name: DALE WITTLIEF
Address1: 570 DELAWARE AVE
Address2: Not reported
City: BUFFALO
State: NY
Zip Code: 14202
Country Code: 001
Phone: (716) 886-0931
EMail: Not reported
Fax Number: Not reported
Modified By: AASKALSK
Date Last Modified: 2018-07-03

Site Id: 53307
Affiliation Type: Mail Contact
Company Name: DELTA SONIC CAR WASH SYSTEM INC
Contact Type: Not reported
Contact Name: DALE WITTLIEF
Address1: 570 DELAWARE AVE
Address2: Not reported
City: BUFFALO
State: NY
Zip Code: 14202
Country Code: 001
Phone: (716) 541-2343
EMail: DALEWITTLIEF@DELTA SONIC CAR WASH.COM
Fax Number: Not reported
Modified By: AASKALSK
Date Last Modified: 2018-07-03

Map ID
Direction
Distance
Elevation

MAP FINDINGS

Site

Database(s)

EDR ID Number
EPA ID Number

DELTA SONIC CAR WASH- AMHERST (Continued)

U004062498

Site Id: 53307
Affiliation Type: Facility Operator
Company Name: DELTA SONIC CAR WASH- AMHERST
Contact Type: Not reported
Contact Name: BRAD NATALIZIA
Address1: Not reported
Address2: Not reported
City: Not reported
State: NN
Zip Code: Not reported
Country Code: 001
Phone: (716) 823-4050
EMail: Not reported
Fax Number: Not reported
Modified By: AESKALSK
Date Last Modified: 2018-07-03

Site Id: 53307
Affiliation Type: Emergency Contact
Company Name: DELTA SONIC CAR WASH SYSTEM INC
Contact Type: Not reported
Contact Name: MATT HAGEMAN
Address1: Not reported
Address2: Not reported
City: Not reported
State: NN
Zip Code: Not reported
Country Code: 999
Phone: (716) 572-9784
EMail: Not reported
Fax Number: Not reported
Modified By: PTDIEZ
Date Last Modified: 2018-02-01

Tank Info:

Tank Number: 001
Tank ID: 170484
Tank Status: Closed - Removed
Material Name: Closed - Removed
Capacity Gallons: 12000
Install Date: 07/01/1992
Date Tank Closed: 10/14/2013
Registered: True
Tank Location: Underground
Tank Type: Steel/carbon steel
Material Code: 2712
Common Name of Substance: Gasoline/Ethanol

Tightness Test Method: NN
Date Test: Not reported
Next Test Date: Not reported
Pipe Model: Not reported
Modified By: aeskalsk
Last Modified: 04/14/2017

Equipment Records:

Map ID
Direction
Distance
Elevation

MAP FINDINGS

Site

Database(s)

EDR ID Number
EPA ID Number

DELTA SONIC CAR WASH- AMHERST (Continued)

U004062498

K01 - Spill Prevention - Catch Basin
B02 - Tank External Protection - Original Sacrificial Anode
E04 - Piping Secondary Containment - Double walled UG
F00 - Pipe External Protection - None
J01 - Dispenser - Pressurized Dispenser
C02 - Pipe Location - Underground/On-ground
A00 - Tank Internal Protection - None
H01 - Tank Leak Detection - Interstitial - Electronic Monitoring
I03 - Overfill - Automatic Shut-Off
L07 - Piping Leak Detection - Pressurized Piping Leak Detector
D11 - Pipe Type - Flexible Piping
G04 - Tank Secondary Containment - Double-Walled (Underground)
H05 - Tank Leak Detection - In-Tank System (ATG)

Tank Number: 003
Tank ID: 170659
Tank Status: Closed - Removed
Material Name: Closed - Removed
Capacity Gallons: 4000
Install Date: 06/01/1984
Date Tank Closed: 10/14/2013
Registered: True
Tank Location: Underground
Tank Type: Steel/carbon steel
Material Code: 0008
Common Name of Substance: Diesel

Tightness Test Method: 21
Date Test: 09/24/2009
Next Test Date: Not reported
Pipe Model: Not reported
Modified By: aeskalsk
Last Modified: 04/14/2017

Equipment Records:

F00 - Pipe External Protection - None
H04 - Tank Leak Detection - Groundwater Well
J01 - Dispenser - Pressurized Dispenser
B02 - Tank External Protection - Original Sacrificial Anode
E04 - Piping Secondary Containment - Double walled UG
K01 - Spill Prevention - Catch Basin
G00 - Tank Secondary Containment - None
C02 - Pipe Location - Underground/On-ground
I03 - Overfill - Automatic Shut-Off
A00 - Tank Internal Protection - None
D11 - Pipe Type - Flexible Piping
L07 - Piping Leak Detection - Pressurized Piping Leak Detector

Tank Number: 006
Tank ID: 180834
Tank Status: In Service
Material Name: In Service
Capacity Gallons: 15000
Install Date: 11/01/2004
Date Tank Closed: Not reported
Registered: True

Map ID
Direction
Distance
Elevation

MAP FINDINGS

Site

Database(s)

EDR ID Number
EPA ID Number

DELTA SONIC CAR WASH- AMHERST (Continued)

U004062498

Tank Location: Underground
Tank Type: Equivalent technology
Material Code: 2712
Common Name of Substance: Gasoline/Ethanol

Tightness Test Method: -
Date Test: Not reported
Next Test Date: Not reported
Pipe Model: Not reported
Modified By: PTDIEZ
Last Modified: 06/26/2018

Equipment Records:

B04 - Tank External Protection - Fiberglass
I02 - Overfill - High Level Alarm
K01 - Spill Prevention - Catch Basin
E04 - Piping Secondary Containment - Double walled UG
F00 - Pipe External Protection - None
J01 - Dispenser - Pressurized Dispenser
C02 - Pipe Location - Underground/On-ground
L01 - Piping Leak Detection - Interstitial - Electronic Monitoring
A00 - Tank Internal Protection - None
H01 - Tank Leak Detection - Interstitial - Electronic Monitoring
I03 - Overfill - Automatic Shut-Off
D11 - Pipe Type - Flexible Piping
G04 - Tank Secondary Containment - Double-Walled (Underground)
L07 - Piping Leak Detection - Pressurized Piping Leak Detector
H05 - Tank Leak Detection - In-Tank System (ATG)

Tank Number: 007
Tank ID: 250485
Tank Status: In Service
Material Name: In Service
Capacity Gallons: 30000
Install Date: 11/07/2013
Date Tank Closed: Not reported
Registered: True
Tank Location: Underground
Tank Type: Equivalent technology
Tightness Test Method: -
Date Test: Not reported
Next Test Date: Not reported
Pipe Model: Not reported
Modified By: PTDIEZ
Last Modified: 06/26/2018

Equipment Records:

C02 - Pipe Location - Underground/On-ground
L01 - Piping Leak Detection - Interstitial - Electronic Monitoring
E04 - Piping Secondary Containment - Double walled UG
F00 - Pipe External Protection - None
J01 - Dispenser - Pressurized Dispenser
A00 - Tank Internal Protection - None
H01 - Tank Leak Detection - Interstitial - Electronic Monitoring
I03 - Overfill - Automatic Shut-Off
B04 - Tank External Protection - Fiberglass
I02 - Overfill - High Level Alarm

Map ID
Direction
Distance
Elevation

MAP FINDINGS

Site

Database(s)

EDR ID Number
EPA ID Number

DELTA SONIC CAR WASH- AMHERST (Continued)

U004062498

K01 - Spill Prevention - Catch Basin
L07 - Piping Leak Detection - Pressurized Piping Leak Detector
D11 - Pipe Type - Flexible Piping
G04 - Tank Secondary Containment - Double-Walled (Underground)
H05 - Tank Leak Detection - In-Tank System (ATG)

Tank Number: 008A
Tank ID: 250487
Tank Status: In Service
Material Name: In Service
Capacity Gallons: 8000
Install Date: 11/07/2013
Date Tank Closed: Not reported
Registered: True
Tank Location: Underground
Tank Type: Equivalent technology
Tightness Test Method: -
Date Test: Not reported
Next Test Date: Not reported
Pipe Model: Not reported
Modified By: PTDIEZ
Last Modified: 06/26/2018

Equipment Records:

J01 - Dispenser - Pressurized Dispenser
E04 - Piping Secondary Containment - Double walled UG
F00 - Pipe External Protection - None
I02 - Overfill - High Level Alarm
K01 - Spill Prevention - Catch Basin
B04 - Tank External Protection - Fiberglass
L01 - Piping Leak Detection - Interstitial - Electronic Monitoring
C02 - Pipe Location - Underground/On-ground
H01 - Tank Leak Detection - Interstitial - Electronic Monitoring
I03 - Overfill - Automatic Shut-Off
A00 - Tank Internal Protection - None
D11 - Pipe Type - Flexible Piping
G04 - Tank Secondary Containment - Double-Walled (Underground)
L07 - Piping Leak Detection - Pressurized Piping Leak Detector
H05 - Tank Leak Detection - In-Tank System (ATG)

Tank Number: 008B
Tank ID: 250489
Tank Status: In Service
Material Name: In Service
Capacity Gallons: 10000
Install Date: 11/07/2013
Date Tank Closed: Not reported
Registered: True
Tank Location: Underground
Tank Type: Equivalent technology
Tightness Test Method: -
Date Test: Not reported
Next Test Date: Not reported
Pipe Model: Not reported
Modified By: PTDIEZ
Last Modified: 06/26/2018

Map ID
Direction
Distance
Elevation

MAP FINDINGS

Site

Database(s)

EDR ID Number
EPA ID Number

DELTA SONIC CAR WASH- AMHERST (Continued)

U004062498

Equipment Records:

E04 - Piping Secondary Containment - Double walled UG
F00 - Pipe External Protection - None
J01 - Dispenser - Pressurized Dispenser
A00 - Tank Internal Protection - None
H01 - Tank Leak Detection - Interstitial - Electronic Monitoring
I03 - Overfill - Automatic Shut-Off
C02 - Pipe Location - Underground/On-ground
L01 - Piping Leak Detection - Interstitial - Electronic Monitoring
B04 - Tank External Protection - Fiberglass
I02 - Overfill - High Level Alarm
K01 - Spill Prevention - Catch Basin
D11 - Pipe Type - Flexible Piping
G04 - Tank Secondary Containment - Double-Walled (Underground)
H05 - Tank Leak Detection - In-Tank System (ATG)
L07 - Piping Leak Detection - Pressurized Piping Leak Detector

Tank Number: 008C
Tank ID: 250488
Tank Status: In Service
Material Name: In Service
Capacity Gallons: 8000
Install Date: 11/07/2013
Date Tank Closed: Not reported
Registered: True
Tank Location: Underground
Tank Type: Equivalent technology
Tightness Test Method: -
Date Test: Not reported
Next Test Date: Not reported
Pipe Model: Not reported
Modified By: PTDIEZ
Last Modified: 06/26/2018

Equipment Records:

C02 - Pipe Location - Underground/On-ground
L01 - Piping Leak Detection - Interstitial - Electronic Monitoring
E04 - Piping Secondary Containment - Double walled UG
F00 - Pipe External Protection - None
J01 - Dispenser - Pressurized Dispenser
A00 - Tank Internal Protection - None
H01 - Tank Leak Detection - Interstitial - Electronic Monitoring
I03 - Overfill - Automatic Shut-Off
B04 - Tank External Protection - Fiberglass
I02 - Overfill - High Level Alarm
K01 - Spill Prevention - Catch Basin
L07 - Piping Leak Detection - Pressurized Piping Leak Detector
H05 - Tank Leak Detection - In-Tank System (ATG)
D11 - Pipe Type - Flexible Piping
G04 - Tank Secondary Containment - Double-Walled (Underground)

Tank Number: 05
Tank ID: 180833
Tank Status: In Service
Material Name: In Service

Map ID
Direction
Distance
Elevation

MAP FINDINGS

Site

Database(s)

EDR ID Number
EPA ID Number

DELTA SONIC CAR WASH- AMHERST (Continued)

U004062498

Capacity Gallons: 25000
Install Date: 11/01/2004
Date Tank Closed: Not reported
Registered: True
Tank Location: Underground
Tank Type: Equivalent technology
Material Code: 2712
Common Name of Substance: Gasoline/Ethanol

Tightness Test Method: NN
Date Test: Not reported
Next Test Date: Not reported
Pipe Model: Not reported
Modified By: aeskalsk
Last Modified: 04/14/2017

Equipment Records:

C02 - Pipe Location - Underground/On-ground
L01 - Piping Leak Detection - Interstitial - Electronic Monitoring
E04 - Piping Secondary Containment - Double walled UG
F00 - Pipe External Protection - None
J01 - Dispenser - Pressurized Dispenser
B04 - Tank External Protection - Fiberglass
D11 - Pipe Type - Flexible Piping
G04 - Tank Secondary Containment - Double-Walled (Underground)
I02 - Overfill - High Level Alarm
K01 - Spill Prevention - Catch Basin
H05 - Tank Leak Detection - In-Tank System (ATG)
L07 - Piping Leak Detection - Pressurized Piping Leak Detector
A00 - Tank Internal Protection - None
H01 - Tank Leak Detection - Interstitial - Electronic Monitoring
I03 - Overfill - Automatic Shut-Off

Tank Number: 1
Tank ID: 164231
Tank Status: Closed - Removed
Material Name: Closed - Removed
Capacity Gallons: 4000
Install Date: 06/01/1974
Date Tank Closed: 07/01/1992
Registered: True
Tank Location: Underground
Tank Type: Steel/carbon steel
Material Code: 0009
Common Name of Substance: Gasoline

Tightness Test Method: 02
Date Test: 12/01/1987
Next Test Date: Not reported
Pipe Model: Not reported
Modified By: TRANSLAT
Last Modified: 04/14/2017

Equipment Records:

B00 - Tank External Protection - None
C00 - Pipe Location - No Piping
D02 - Pipe Type - Galvanized Steel

Map ID
Direction
Distance
Elevation

MAP FINDINGS

Site

Database(s)

EDR ID Number
EPA ID Number

DELTA SONIC CAR WASH- AMHERST (Continued)

U004062498

F00 - Pipe External Protection - None
J01 - Dispenser - Pressurized Dispenser
A01 - Tank Internal Protection - Epoxy Liner
H00 - Tank Leak Detection - None
I00 - Overfill - None
G00 - Tank Secondary Containment - None

Tank Number: 2
Tank ID: 164232
Tank Status: Closed - Removed
Material Name: Closed - Removed
Capacity Gallons: 10000
Install Date: 06/01/1981
Date Tank Closed: 07/01/1992
Registered: True
Tank Location: Underground
Tank Type: Equivalent technology
Material Code: 0009
Common Name of Substance: Gasoline

Tightness Test Method: NN
Date Test: Not reported
Next Test Date: Not reported
Pipe Model: Not reported
Modified By: TRANSLAT
Last Modified: 04/14/2017

Equipment Records:

H00 - Tank Leak Detection - None
I00 - Overfill - None
B00 - Tank External Protection - None
C00 - Pipe Location - No Piping
D02 - Pipe Type - Galvanized Steel
F00 - Pipe External Protection - None
J01 - Dispenser - Pressurized Dispenser
A00 - Tank Internal Protection - None
G00 - Tank Secondary Containment - None

Tank Number: 2A
Tank ID: 174177
Tank Status: Closed - Removed
Material Name: Closed - Removed
Capacity Gallons: 8000
Install Date: 07/01/1992
Date Tank Closed: 10/14/2013
Registered: True
Tank Location: Underground
Tank Type: Steel/carbon steel
Material Code: 2712
Common Name of Substance: Gasoline/Ethanol

Tightness Test Method: NN
Date Test: Not reported
Next Test Date: Not reported
Pipe Model: Not reported
Modified By: aeskalsk

Map ID
Direction
Distance
Elevation

MAP FINDINGS

Site

Database(s)

EDR ID Number
EPA ID Number

DELTA SONIC CAR WASH- AMHERST (Continued)

U004062498

Last Modified: 04/14/2017

Equipment Records:

J01 - Dispenser - Pressurized Dispenser
E04 - Piping Secondary Containment - Double walled UG
F00 - Pipe External Protection - None
B02 - Tank External Protection - Original Sacrificial Anode
K01 - Spill Prevention - Catch Basin
C02 - Pipe Location - Underground/On-ground
I03 - Overfill - Automatic Shut-Off
H01 - Tank Leak Detection - Interstitial - Electronic Monitoring
A00 - Tank Internal Protection - None
D11 - Pipe Type - Flexible Piping
G04 - Tank Secondary Containment - Double-Walled (Underground)
L07 - Piping Leak Detection - Pressurized Piping Leak Detector
H05 - Tank Leak Detection - In-Tank System (ATG)

Tank Number: 2B
Tank ID: 174178
Tank Status: Closed - Removed
Material Name: Closed - Removed
Capacity Gallons: 7000
Install Date: 07/01/1992
Date Tank Closed: 10/14/2013
Registered: True
Tank Location: Underground
Tank Type: Steel/carbon steel
Material Code: 2712
Common Name of Substance: Gasoline/Ethanol

Tightness Test Method: NN
Date Test: Not reported
Next Test Date: Not reported
Pipe Model: Not reported
Modified By: askalsk
Last Modified: 04/14/2017

Equipment Records:

B02 - Tank External Protection - Original Sacrificial Anode
C02 - Pipe Location - Underground/On-ground
J02 - Dispenser - Suction Dispenser
E04 - Piping Secondary Containment - Double walled UG
F00 - Pipe External Protection - None
A00 - Tank Internal Protection - None
H01 - Tank Leak Detection - Interstitial - Electronic Monitoring
I03 - Overfill - Automatic Shut-Off
K01 - Spill Prevention - Catch Basin
L09 - Piping Leak Detection - Exempt Suction Piping
H05 - Tank Leak Detection - In-Tank System (ATG)
D11 - Pipe Type - Flexible Piping
G04 - Tank Secondary Containment - Double-Walled (Underground)

Tank Number: 3
Tank ID: 164233
Tank Status: Closed - Removed
Material Name: Closed - Removed

Map ID
Direction
Distance
Elevation

MAP FINDINGS

Site

Database(s)

EDR ID Number
EPA ID Number

DELTA SONIC CAR WASH- AMHERST (Continued)

U004062498

Capacity Gallons: 4000
Install Date: 06/01/1974
Date Tank Closed: 07/01/1992
Registered: True
Tank Location: Underground
Tank Type: Steel/carbon steel
Material Code: 0009
Common Name of Substance: Gasoline

Tightness Test Method: 01
Date Test: 07/01/1987
Next Test Date: Not reported
Pipe Model: Not reported
Modified By: TRANSLAT
Last Modified: 04/14/2017

Equipment Records:

G00 - Tank Secondary Containment - None
B00 - Tank External Protection - None
C00 - Pipe Location - No Piping
D02 - Pipe Type - Galvanized Steel
F00 - Pipe External Protection - None
J01 - Dispenser - Pressurized Dispenser
A01 - Tank Internal Protection - Epoxy Liner
H00 - Tank Leak Detection - None
I00 - Overfill - None

Tank Number: 4
Tank ID: 164234
Tank Status: Closed - Removed
Material Name: Closed - Removed
Capacity Gallons: 4000
Install Date: 06/01/1984
Date Tank Closed: 10/14/2013
Registered: True
Tank Location: Underground
Tank Type: Steel/carbon steel
Material Code: 2712
Common Name of Substance: Gasoline/Ethanol

Tightness Test Method: 21
Date Test: 09/24/2009
Next Test Date: Not reported
Pipe Model: Not reported
Modified By: aeskalsk
Last Modified: 04/14/2017

Equipment Records:

L07 - Piping Leak Detection - Pressurized Piping Leak Detector
B07 - Tank External Protection - Retrofitted Sacrificial Anode
C02 - Pipe Location - Underground/On-ground
G00 - Tank Secondary Containment - None
E04 - Piping Secondary Containment - Double walled UG
F00 - Pipe External Protection - None
H04 - Tank Leak Detection - Groundwater Well
J01 - Dispenser - Pressurized Dispenser
A00 - Tank Internal Protection - None

Map ID
Direction
Distance
Elevation

MAP FINDINGS

Site

Database(s)

EDR ID Number
EPA ID Number

DELTA SONIC CAR WASH- AMHERST (Continued)

U004062498

B01 - Tank External Protection - Painted/Asphalt Coating
I03 - Overfill - Automatic Shut-Off
K01 - Spill Prevention - Catch Basin
D11 - Pipe Type - Flexible Piping

Tank Number: 5
Tank ID: 164235
Tank Status: Closed - Removed
Material Name: Closed - Removed
Capacity Gallons: 4000
Install Date: 06/01/1984
Date Tank Closed: 07/01/1992
Registered: True
Tank Location: Underground
Tank Type: Equivalent technology
Material Code: 2722
Common Name of Substance: Kerosene [#1 Fuel Oil] (Resale/Redistribute)

Tightness Test Method: NN
Date Test: Not reported
Next Test Date: Not reported
Pipe Model: Not reported
Modified By: TRANSLAT
Last Modified: 04/14/2017

Equipment Records:

H00 - Tank Leak Detection - None
I00 - Overfill - None
J01 - Dispenser - Pressurized Dispenser
B00 - Tank External Protection - None
C00 - Pipe Location - No Piping
D02 - Pipe Type - Galvanized Steel
F00 - Pipe External Protection - None
G00 - Tank Secondary Containment - None
A00 - Tank Internal Protection - None

Tank Number: 6
Tank ID: 164236
Tank Status: Closed - Removed
Material Name: Closed - Removed
Capacity Gallons: 8000
Install Date: 06/01/1974
Date Tank Closed: 07/01/1992
Registered: True
Tank Location: Underground
Tank Type: Steel/carbon steel
Material Code: 0009
Common Name of Substance: Gasoline

Tightness Test Method: 02
Date Test: 11/01/1987
Next Test Date: Not reported
Pipe Model: Not reported
Modified By: TRANSLAT
Last Modified: 04/14/2017

Map ID
Direction
Distance
Elevation

MAP FINDINGS

Site

Database(s)

EDR ID Number
EPA ID Number

DELTA SONIC CAR WASH- AMHERST (Continued)

U004062498

Equipment Records:

G00 - Tank Secondary Containment - None
A01 - Tank Internal Protection - Epoxy Liner
H00 - Tank Leak Detection - None
I00 - Overfill - None
B00 - Tank External Protection - None
C00 - Pipe Location - No Piping
D02 - Pipe Type - Galvanized Steel
F00 - Pipe External Protection - None
J01 - Dispenser - Pressurized Dispenser

Tank Number: 7
Tank ID: 164237
Tank Status: Closed - Removed
Material Name: Closed - Removed
Capacity Gallons: 10000
Install Date: 06/01/1981
Date Tank Closed: 07/01/1992
Registered: True
Tank Location: Underground
Tank Type: Equivalent technology
Material Code: 0009
Common Name of Substance: Gasoline

Tightness Test Method: NN
Date Test: Not reported
Next Test Date: Not reported
Pipe Model: Not reported
Modified By: TRANSLAT
Last Modified: 04/14/2017

Equipment Records:

H00 - Tank Leak Detection - None
I00 - Overfill - None
G00 - Tank Secondary Containment - None
B00 - Tank External Protection - None
C00 - Pipe Location - No Piping
D02 - Pipe Type - Galvanized Steel
F00 - Pipe External Protection - None
J01 - Dispenser - Pressurized Dispenser
A00 - Tank Internal Protection - None

Tank Number: 8
Tank ID: 164238
Tank Status: Closed - Removed
Material Name: Closed - Removed
Capacity Gallons: 4000
Install Date: 06/01/1974
Date Tank Closed: 07/01/1992
Registered: True
Tank Location: Underground
Tank Type: Steel/carbon steel
Material Code: 0009
Common Name of Substance: Gasoline

Map ID
Direction
Distance
Elevation

MAP FINDINGS

Site

Database(s)

EDR ID Number
EPA ID Number

DELTA SONIC CAR WASH- AMHERST (Continued)

U004062498

Tightness Test Method: 02
Date Test: 12/01/1987
Next Test Date: Not reported
Pipe Model: Not reported
Modified By: TRANSLAT
Last Modified: 04/14/2017

Equipment Records:

H00 - Tank Leak Detection - None
I00 - Overfill - None
A01 - Tank Internal Protection - Epoxy Liner
D02 - Pipe Type - Galvanized Steel
F00 - Pipe External Protection - None
J01 - Dispenser - Pressurized Dispenser
B00 - Tank External Protection - None
C00 - Pipe Location - No Piping
G00 - Tank Secondary Containment - None

170
West
< 1/8
0.053 mi.
282 ft.

WASTE OIL
CHALMERS AND KETTERING
TONAWANDA, NY

NY Spills S102174537
N/A

Actual:
603 ft.
Focus Map:
8

SPILLS:

Spill Number/Closed Date: 9201318 / 1992-05-08
Facility ID: 9201318
Facility Type: ER
DER Facility ID: 81907
Site ID: 89678
DEC Region: 9
Spill Cause: Deliberate
Spill Class: D3
SWIS: 1564
Spill Date: 1992-05-03
Investigator: RMCROSSE
Referred To: Not reported
Reported to Dept: 1992-05-03
CID: Not reported
Water Affected: Not reported
Spill Source: Private Dwelling
Spill Notifier: Citizen
Cleanup Ceased: 1992-05-07
Cleanup Meets Std: True
Last Inspection: 1992-05-07
Recommended Penalty: False
UST Trust: False
Remediation Phase: 0
Date Entered In Computer: 1992-05-08
Spill Record Last Update: 1992-11-05
Spiller Name: Not reported
Spiller Company: UNKNOWN
Spiller Address: Not reported
Spiller Company: 999
Contact Name: Not reported
DEC Memo: "Prior to Sept, 2004 data translation this spill Lead_DEC Field was
RMC 05/07/92: RMC/SITE FOUND OIL IN DITCH AT STORM SEWER ENTRANCE,
SENT WASTE OIL LETTER TO PEOPLE IN APTS. CLOSE OUT. "

Map ID
Direction
Distance
Elevation

MAP FINDINGS

Site

Database(s)

EDR ID Number
EPA ID Number

WASTE OIL (Continued)

S102174537

Remarks: "PEOPLE IN GREY HOUSE ON CORNOR BELIEVED TO BE DUMPING WASTE OIL BY THEIR HOUSE."

All Materials:

Site ID: 89678
Operable Unit ID: 968702
Operable Unit: 01
Material ID: 412642
Material Code: 0022
Material Name: waste oil/used oil
Case No.: Not reported
Material FA: Petroleum
Quantity: .00
Units: G
Recovered: .00
Oxygenate: Not reported

171
NE
< 1/8
0.056 mi.
297 ft.

**GOOD YEAR TIRE
200 JOHN JAMES AUDUBON PARKWAY
AMHERST, NY 14228**

**FINDS 1014811127
N/A**

**Actual:
579 ft.**

FINDS:

**Focus Map:
2**

Registry ID: 110042346397

Environmental Interest/Information System

ICIS (Integrated Compliance Information System) is the Integrated Compliance Information System and provides a database that, when complete, will contain integrated Enforcement and Compliance information across most of EPA's programs. The vision for ICIS is to replace EPA's independent databases that contain Enforcement data with a single repository for that information. Currently, ICIS contains all Federal Administrative and Judicial enforcement actions. This information is maintained in ICIS by EPA in the Regional offices and it Headquarters. A future release of ICIS will replace the Permit Compliance System (PCS) which supports the NPDES and will integrate that information with Federal actions already in the system. ICIS also has the capability to track other activities occurring in the Region that support Compliance and Enforcement programs. These include; Incident Tracking, Compliance Assistance, and Compliance Monitoring.

[Click this hyperlink](#) while viewing on your computer to access additional FINDS: detail in the EDR Site Report.

Map ID
Direction
Distance
Elevation

MAP FINDINGS

Site

Database(s)

EDR ID Number
EPA ID Number

AH172 **7- ELEVEN STORE #22491**
SSW **3488 MAIN STREET**
< 1/8 **BUFFALO, NY 14214**
0.056 mi.
298 ft. **Site 4 of 8 in cluster AH**

NY UST **U003318313**
 N/A

Actual:
653 ft.

UST:

Focus Map:
8

Id/Status: 9-446904 / Unregulated/Closed
Program Type: PBS
Region: STATE
DEC Region: 9
Expiration Date: N/A
UTM X: 188439.58413
UTM Y: 4763193.62299
Site Type: Retail Gasoline Sales

Affiliation Records:

Site Id: 54444
Affiliation Type: Facility Owner
Company Name: THE SOUTHLAND CORPORATION
Contact Type: Not reported
Contact Name: Not reported
Address1: 8545 MAIN STREEET
Address2: Not reported
City: WILLIAMSVILLE
State: NY
Zip Code: 14221
Country Code: 001
Phone: (716) 633-1522
EMail: Not reported
Fax Number: Not reported
Modified By: TRANSLAT
Date Last Modified: 2004-03-04

Site Id: 54444
Affiliation Type: Mail Contact
Company Name: THE SOUTHLAND CORPORATION
Contact Type: Not reported
Contact Name: Not reported
Address1: 8545 MAIN STREEET
Address2: Not reported
City: WILLIAMSVILLE
State: NY
Zip Code: 14221
Country Code: 001
Phone: (716) 633-1522
EMail: Not reported
Fax Number: Not reported
Modified By: TRANSLAT
Date Last Modified: 2004-03-04

Site Id: 54444
Affiliation Type: Facility Operator
Company Name: 7- ELEVEN STORE #22491
Contact Type: Not reported
Contact Name: THE SOUTHLAND CORPORATION
Address1: Not reported
Address2: Not reported
City: Not reported
State: NN

Map ID
Direction
Distance
Elevation

MAP FINDINGS

Site

Database(s)

EDR ID Number
EPA ID Number

7- ELEVEN STORE #22491 (Continued)

U003318313

Zip Code: Not reported
Country Code: 001
Phone: (716) 836-4982
EMail: Not reported
Fax Number: Not reported
Modified By: TRANSLAT
Date Last Modified: 2004-03-04

Site Id: 54444
Affiliation Type: Emergency Contact
Company Name: THE SOUTHLAND CORPORATION
Contact Type: Not reported
Contact Name: BOB LASKER
Address1: Not reported
Address2: Not reported
City: Not reported
State: NN
Zip Code: Not reported
Country Code: 001
Phone: (716) 688-7355
EMail: Not reported
Fax Number: Not reported
Modified By: TRANSLAT
Date Last Modified: 2004-03-04

Tank Info:

Tank Number: 1
Tank ID: 167936
Tank Status: Closed - Removed
Material Name: Closed - Removed
Capacity Gallons: 8000
Install Date: 04/01/1973
Date Tank Closed: 05/01/1993
Registered: True
Tank Location: Underground
Tank Type: Steel/carbon steel
Material Code: 0009
Common Name of Substance: Gasoline

Tightness Test Method: 01
Date Test: 09/01/1989
Next Test Date: Not reported
Pipe Model: Not reported
Modified By: TRANSLAT
Last Modified: 04/14/2017

Equipment Records:

A00 - Tank Internal Protection - None
H00 - Tank Leak Detection - None
I00 - Overfill - None
G00 - Tank Secondary Containment - None
B00 - Tank External Protection - None
C00 - Pipe Location - No Piping
D02 - Pipe Type - Galvanized Steel
F00 - Pipe External Protection - None
J01 - Dispenser - Pressurized Dispenser

Map ID
Direction
Distance
Elevation

MAP FINDINGS

Site

Database(s)

EDR ID Number
EPA ID Number

7- ELEVEN STORE #22491 (Continued)

U003318313

Tank Number: 2
Tank ID: 167938
Tank Status: Closed - Removed
Material Name: Closed - Removed
Capacity Gallons: 8000
Install Date: 04/01/1973
Date Tank Closed: 06/01/1993
Registered: True
Tank Location: Underground
Tank Type: Steel/carbon steel
Material Code: 9999
Common Name of Substance: Other

Tightness Test Method: 01
Date Test: 09/01/1989
Next Test Date: Not reported
Pipe Model: Not reported
Modified By: TRANSLAT
Last Modified: 04/14/2017

Equipment Records:

A00 - Tank Internal Protection - None
H00 - Tank Leak Detection - None
I00 - Overfill - None
G00 - Tank Secondary Containment - None
B00 - Tank External Protection - None
C00 - Pipe Location - No Piping
D02 - Pipe Type - Galvanized Steel
F00 - Pipe External Protection - None
J01 - Dispenser - Pressurized Dispenser

Tank Number: 3
Tank ID: 167937
Tank Status: Closed - Removed
Material Name: Closed - Removed
Capacity Gallons: 8000
Install Date: 04/01/1973
Date Tank Closed: 03/01/1993
Registered: True
Tank Location: Underground
Tank Type: Steel/carbon steel
Material Code: 0009
Common Name of Substance: Gasoline

Tightness Test Method: 01
Date Test: 09/01/1989
Next Test Date: Not reported
Pipe Model: Not reported
Modified By: TRANSLAT
Last Modified: 04/14/2017

Equipment Records:

A00 - Tank Internal Protection - None
G00 - Tank Secondary Containment - None
B00 - Tank External Protection - None
C00 - Pipe Location - No Piping
D02 - Pipe Type - Galvanized Steel

Map ID
Direction
Distance
Elevation

MAP FINDINGS

Site

Database(s)

EDR ID Number
EPA ID Number

7- ELEVEN STORE #22491 (Continued)

U003318313

F00 - Pipe External Protection - None
J01 - Dispenser - Pressurized Dispenser
H00 - Tank Leak Detection - None
I00 - Overfill - None

AH173 7-ELEVEN #22491
SSW 3488 MAIN ST
< 1/8 BUFFALO, NY 14214
0.056 mi.
298 ft. Site 5 of 8 in cluster AH

RCRA NonGen / NLR 1000281912
FINDS NYD986898534
ECHO
NY MANIFEST

Actual: 653 ft. RCRA NonGen / NLR:
Date form received by agency: 01/01/2007
Focus Map: 8 Facility name: 7-ELEVEN #22491
Facility address: 3488 MAIN ST
BUFFALO, NY 14214-1337
EPA ID: NYD986898534
Mailing address: ROSCOMMON DR
MIDDLETOWN, NY 06457
Contact: Not reported
Contact address: ROSCOMMON DR
MIDDLETOWN, NY 06457
Contact country: US
Contact telephone: Not reported
Contact email: Not reported
EPA Region: 02
Classification: Non-Generator
Description: Handler: Non-Generators do not presently generate hazardous waste

Owner/Operator Summary:
Owner/operator name: THE SOUTHLAND CORP
Owner/operator address: NOT REQUIRED
NOT REQUIRED, WY 99999
Owner/operator country: US
Owner/operator telephone: 212-555-1212
Owner/operator email: Not reported
Owner/operator fax: Not reported
Owner/operator extension: Not reported
Legal status: Private
Owner/Operator Type: Operator
Owner/Op start date: Not reported
Owner/Op end date: Not reported

Owner/operator name: THE SOUTHLAND CORP
Owner/operator address: NOT REQUIRED
NOT REQUIRED, WY 99999
Owner/operator country: US
Owner/operator telephone: 212-555-1212
Owner/operator email: Not reported
Owner/operator fax: Not reported
Owner/operator extension: Not reported
Legal status: Private
Owner/Operator Type: Owner
Owner/Op start date: Not reported
Owner/Op end date: Not reported

Map ID
Direction
Distance
Elevation

MAP FINDINGS

Site

Database(s)

EDR ID Number
EPA ID Number

7-ELEVEN #22491 (Continued)

1000281912

Handler Activities Summary:

U.S. importer of hazardous waste: No
Mixed waste (haz. and radioactive): No
Recycler of hazardous waste: No
Transporter of hazardous waste: No
Treater, storer or disposer of HW: No
Underground injection activity: No
On-site burner exemption: No
Furnace exemption: No
Used oil fuel burner: No
Used oil processor: No
User oil refiner: No
Used oil fuel marketer to burner: No
Used oil Specification marketer: No
Used oil transfer facility: No
Used oil transporter: No

Historical Generators:

Date form received by agency: 01/01/2006
Site name: 7-ELEVEN #22491
Classification: Not a generator, verified

Date form received by agency: 07/08/1999
Site name: 7-ELEVEN #22491
Classification: Not a generator, verified

Date form received by agency: 05/03/1990
Site name: 7-ELEVEN #22491
Classification: Large Quantity Generator

Violation Status: No violations found

FINDS:

Registry ID: 110004445672

Environmental Interest/Information System

RCRAInfo is a national information system that supports the Resource Conservation and Recovery Act (RCRA) program through the tracking of events and activities related to facilities that generate, transport, and treat, store, or dispose of hazardous waste. RCRAInfo allows RCRA program staff to track the notification, permit, compliance, and corrective action activities required under RCRA.

[Click this hyperlink](#) while viewing on your computer to access additional FINDS: detail in the EDR Site Report.

ECHO:

Envid: 1000281912
Registry ID: 110004445672
DFR URL: <http://echo.epa.gov/detailed-facility-report?fid=110004445672>

NY MANIFEST:

Country: USA
EPA ID: NYD986898534

Map ID
Direction
Distance
Elevation

MAP FINDINGS

Site

Database(s)

EDR ID Number
EPA ID Number

7-ELEVEN #22491 (Continued)

1000281912

Facility Status: Not reported
Location Address 1: 3488 MAIN STREET
Code: BP
Location Address 2: Not reported
Total Tanks: Not reported
Location City: BUFFALO
Location State: NY
Location Zip: 14214
Location Zip 4: Not reported

NY MANIFEST:

EPAID: NYD986898534
Mailing Name: SOUTHLAND CORPORATION 7 ELEVEN STORE
Mailing Contact: JOHN SCHLIA
Mailing Address 1: 3488 MAIN STREET
Mailing Address 2: Not reported
Mailing City: BUFFALO
Mailing State: NY
Mailing Zip: 14214
Mailing Zip 4: Not reported
Mailing Country: USA
Mailing Phone: 7168364982

NY MANIFEST:

Document ID: Not reported
Manifest Status: Not reported
seq: Not reported
Year: 2018
Trans1 State ID: MNS000110924
Trans2 State ID: Not reported
Generator Ship Date: 02/22/2018
Trans1 Recv Date: 02/22/2018
Trans2 Recv Date: Not reported
TSD Site Recv Date: 03/01/2018
Part A Recv Date: Not reported
Part B Recv Date: Not reported
Generator EPA ID: NYD986898534
Trans1 EPA ID: Not reported
Trans2 EPA ID: Not reported
TSDF ID 1: MID980615298
TSDF ID 2: Not reported
Manifest Tracking Number: 011299952FLE
Import Indicator: N
Export Indicator: N
Discr Quantity Indicator: N
Discr Type Indicator: N
Discr Residue Indicator: N
Discr Partial Reject Indicator: N
Discr Full Reject Indicator: N
Manifest Ref Number: Not reported
Alt Facility RCRA ID: Not reported
Alt Facility Sign Date: Not reported
MGMT Method Type Code: H141
Waste Code: Not reported
Waste Code: Not reported
Waste Code: Not reported
Waste Code: Not reported

Map ID
Direction
Distance
Elevation

MAP FINDINGS

Site

Database(s)

EDR ID Number
EPA ID Number

7-ELEVEN #22491 (Continued)

1000281912

Waste Code: Not reported
Waste Code: Not reported
Quantity: 5
Units: P - Pounds
Number of Containers: 1
Container Type: CF - Fiber or plastic boxes, cartons
Handling Method: B Incineration, heat recovery, burning.
Specific Gravity: 1
Waste Code: Not reported
Waste Code 1_2: D007
Waste Code 1_3: D010
Waste Code 1_4: Not reported
Waste Code 1_5: Not reported
Waste Code 1_6: Not reported

[Click this hyperlink](#) while viewing on your computer to access
16 additional NY MANIFEST: record(s) in the EDR Site Report.

AH174 **KENDALL REFG CO FILLING STA**
SSW **3488 MAIN ST**
< 1/8 **BUFFALO, NY**

EDR Hist Auto **1014539416**
N/A

0.056 mi.
298 ft.

Site 6 of 8 in cluster AH

Actual: EDR Hist Auto
653 ft.

Focus Map:
8

Year:	Name:	Type:
1935	KENDALL REFG CO FILLING STA	GASOLINE AND OIL SERVICE STATIONS
1940	FOX KENDALL SERVICE STATION FIL	GASOLINE AND OIL SERVICE STATIONS
1946	BERCHOU ALBERT FILLING STA	GASOLINE AND OIL SERVICE STATIONS
1950	BERCHOU ALBERT GAS STA	GASOLINE STATIONS
1955	BERCHOU ALBERT GAS STA	GASOLINE STATIONS
1960	BERTS KENDALL SERV STA	GASOLINE STATIONS
1964	BERTS KENDALL SERVICE STATION	GASOLINE STATIONS
1969	BERTS KENDALL STATION	Gasoline Service Stations
1970	BERTS KENDALL SERVICE STATION	GASOLINE STATIONS
1970	BERTS KENDALL STATION	Gasoline Service Stations
1971	BERTS KENDALL STATION	Gasoline Service Stations
1972	BERTS KENDALL SERVICE	Gasoline Service Stations
1973	BERTS KENDALL SERVICE	Gasoline Service Stations
1974	BERTS KENDALL SERVICE	Gasoline Service Stations
1975	CHARGER GAS STATION	GASOLINE STATIONS
1975	BERTS KENDALL SERVICE	Gasoline Service Stations
1980	AMOCO SERV STA	GASOLINE STATIONS

AH175 **WALGREENS PARKING LOT**
SSW **3488 MAIN STREET**
< 1/8 **BUFFALO, NY**

NY Spills **S118638204**
N/A

0.056 mi.
298 ft.

Site 7 of 8 in cluster AH

Actual: SPILLS:
653 ft. Spill Number/Closed Date: 1601035 / 2016-05-02
Focus Map: Facility ID: 1601035
8 Facility Type: ER

Map ID
Direction
Distance
Elevation

MAP FINDINGS

Site

Database(s)

EDR ID Number
EPA ID Number

WALGREENS PARKING LOT (Continued)

S118638204

DER Facility ID: 95974
Site ID: 526339
DEC Region: 9
Spill Cause: Equipment Failure
Spill Class: Not reported
SWIS: 1502
Spill Date: 2016-05-01
Investigator: TDJOHNSO
Referred To: Not reported
Reported to Dept: 2016-05-01
CID: Not reported
Water Affected: Not reported
Spill Source: Passenger Vehicle
Spill Notifier: Fire Department
Cleanup Ceased: Not reported
Cleanup Meets Std: False
Last Inspection: Not reported
Recommended Penalty: False
UST Trust: False
Remediation Phase: 0
Date Entered In Computer: 2016-05-01
Spill Record Last Update: 2016-05-02
Spiller Name: KAMILAH WHITFIELD
Spiller Company: UNKNOWN
Spiller Address: 3488 MAIN STREET
Spiller Company: 999
Contact Name: KAMILAH WHITFIELD
DEC Memo: "05/02/16 TDJ MINOR SPILL CLEANED BY FIRE DEPT. NO FURTHER ACTION
FILE CLOSED TO ELECTRONIC ONLY"
Remarks: "Spill was completely contained. Clean up is in complete."

All Materials:
Site ID: 526339
Operable Unit ID: 1275266
Operable Unit: 01
Material ID: 2279991
Material Code: 0009
Material Name: gasoline
Case No.: Not reported
Material FA: Petroleum
Quantity: 1.00
Units: G
Recovered: Not reported
Oxygenate: Not reported

AH176 7-ELEVEN STORE #22491
SSW 3488 MAIN STREET
< 1/8 BUFFALO, NY
0.056 mi.
298 ft. Site 8 of 8 in cluster AH

NY Spills S102174996
N/A

Actual: 653 ft.
Focus Map: 8
SPILLS:
Spill Number/Closed Date: 9211094 / 2000-11-03
Facility ID: 9211094
Facility Type: ER
DER Facility ID: 95974
Site ID: 109271

Map ID
Direction
Distance
Elevation

MAP FINDINGS

Site

Database(s)

EDR ID Number
EPA ID Number

7-ELEVEN STORE #22491 (Continued)

S102174996

DEC Region: 9
Spill Cause: Equipment Failure
Spill Class: B3
SWIS: 1502
Spill Date: 1992-12-23
Investigator: SORGI
Referred To: Not reported
Reported to Dept: 1992-12-23
CID: Not reported
Water Affected: Not reported
Spill Source: Gasoline Station or other PBS Facility
Spill Notifier: Responsible Party
Cleanup Ceased: Not reported
Cleanup Meets Std: False
Last Inspection: Not reported
Recommended Penalty: False
UST Trust: True
Remediation Phase: 0
Date Entered In Computer: 1992-12-28
Spill Record Last Update: 2000-12-11
Spiller Name: Not reported
Spiller Company: SOUTHLAND CORPORATION
Spiller Address: 814 BAKER AVENUE
Spiller Company: 001
Contact Name: Not reported
DEC Memo:

"Prior to Sept, 2004 data translation this spill Lead_DEC Field was
MJS 12/23/92: MJS TELECON GARY BLAIR OF SOUTHLAND CORP, SUBMERSIBLE
PUMP LEAKED TOBACKFILL AROUND PUMP. SOUTHLAND CORP. MAY BE CLOSING
THIS FACILITY; IF SO, PHASE I SUBSURFACE INVESTIGATION WILL BE DONE.
12/29/92: MJS SENT LETTER REQUESTING INCIDENT REPORT. 01/14/93: MJS
TELECON GLENN GORAL OF CEA (CONSULTANT), HE SAID SOIL BORING TAKEN
TWO WEEKS AGO FOR 8021. BEDROCK AT 9'. INFO FORWARDED REGARDING DEC
LETTER OF 12/29/92. SAMPLE RESULTS WILL BE FORWARDED WHEN RECEIVED.
PHASE I WILL BE DONE. 01/19/93: MJS RECEIVED LETTER FROM CEA. PHASE I
STUDY BEING DONE & REPORT DUE APPROX. 2/1/93. FOUR SOIL BORINGS DONE.
ANALYZED FOR EPA 8021 AND 418.1. NO EVIDENCE OF LARGE LEAK FOUND.
03/12/93: MJS RECEIVED SITE ASSESSMENT FROM CEA. FOUR SOIL BORINGS
DONE. LOW-LEVEL CONTAMINATION FOUND IN BORING #4 (NAPHTHALENE AT 33
PPB AND 1,2,4 TRIMETHYLBENZENE AT 2.0 PPB). 03/24/93: MJS TELECON
GLEN GORAL OF CEA, HE SAID SOUTHLAND CORP. HAS DECIDED TO END
GASOLINE SALES AT THIS LOCATION. TANKS ARE PLANNED FOR REMOVAL IN MAY
OF 1993, HE WILL BE FORWARDING A WORK SCHEDULE. 05/18/93: MJS SITE
INSPECTION, MET PAUL DONNELLY, ONE TANK REMOVED. SOIL FROM TANK PIT
IS CONTAMINATED. MORE EXCAVATION NECESSARY. SOIL STILL PLANNED FOR
RECYCLING AT MILLER ASPHALT. ANOTHER TANK TO BE REMOVED TOMORROW.
05/19/93: MJS SITE INSPECTION, MET GLENN GORAL AND PAUL DONELLY, ALL
TANKS REMOVED. CANNOT EXCAVATE TO CONTAMINATION LIMITS. MJS GAVE
PERMISSION TO BACKFILL EXCAVATION WITH CONTAMINATED SOIL. INFORMED
FURTHER WORK REQUIRED. 06/24/93: MJS RECEIVED REMEDIAL ACTION PLAN
FROM CEA WITH ENGINEERING DRAWINGS. SVES WILL BE INSTALLED. 07/01/93:
MJS RECEIVED RAP FROM FUGRO-MCCLELLAND. THEY ARE NOW HANDLING
REMEDIATION AND ARE ADOPTING RAP OF CEA. MJS TELECON WITH BOB
CATALDO. SVES WILL BE INSTALLED WEEK OF 07/19/93. 07/12/93: MJS
RECEIVED REPORT FROM SOUTHLAND CORP WITH SAMPLE RESULTS OF
CONTAMINATED SOIL. 07/20/93: MJS SITE INSPECTION, MET SAL BAZZANO OF
FUGRO AND K & T PUMP. STARTING TO INSTALL VERTICAL AND HORIZONTAL
PIPING. WORK ESTIMATED TO BE COMPLETE BY 07/22/93. PHOTOS TAKEN.

Map ID
Direction
Distance
Elevation

MAP FINDINGS

Site

Database(s)

EDR ID Number
EPA ID Number

7-ELEVEN STORE #22491 (Continued)

S102174996

08/02/93: MJS RECEIVED PROPOSAL FOR SOIL-VAPOR PILOT TEST REPORT FROM FUGRO. TEDLAR BAG SAMPLE TO BE OBTAINED AFTER EIGHT HOURS AND AFTER TWO WEEKS. 08/19/93: MJS SENT LETTER TO RP, REQUIREMENTS FOR VENT SYSTEM AND MONTHLY REPORTS. 10/18/93: MJS RECEIVED START-UP AND IMPLEMENTATION REPORT FROM FUGRO-EAST. SYSTEM STARTED ON 9/12, INITIAL BENZENE CONCENTRATION ABOVE 0.02 POUNDS/HOUR BUT DECREASED DURING TWO-WEEK PILOT TEST. CURRENT DISCHARGE RATE IS LESS THAN THE LIMIT. THEY WILL COLLECT VAPOR SAMPLES DURING MONTHS 2 AND 3 AND QUARTERLY THEREAFTER. GROUNDWATER SAMPLES COLLECTED ON 9/23. 11/05/93: MJS RECEIVED MONTHLY REPORT FROM FUGRO-EAST. DISCHARGE RATES REMAIN BELOW LIMITS. GROUNDWATER SAMPLE RESULTS ARE 23 PPM AND 53 PPM AT V-1, V-2. THEY WILL SAMPLE GROUNDWATER AGAIN IN 12/93. 12/--/93: MJS RECEIVED MONITORING REPORT FOR OCT/NOV 1993. EXTRACTION VAPORS RANGED 1-6 PPM ON PID METER. GW SAMPLING SCHEDULED FOR 12/93. 02/15/94: MJS RECEIVED MONITORING REPORT FOR DECEMBER 1993. RESULTS OF GROUNDWATER SAMPLING ARE 7 PPM AND 6 PPM FOR V-3 (FORMERLY V-1) AND V-4 (FORMERLY V-2), RESPECTIVELY. (BTX+MTBE) 06/15/94: MJS RECEIVED MONITORING REPORT FOR JAN-MAR 1994. TEDLAR BAG SAMPLE OF VAPOR EFFLUENT SHOW CONCENTRATION ALL LESS THAN 1 PPM. 08/15/94: MJS RECEIVED MONITORING REPORT FOR APR-JUN 1994. GROUNDWATER SAMPLED IN JUNE 1994. BTX+MTBE CONCENTRATIONS ARE 4 PPM AND 1.7 PPM FOR V-3 AND V-4, RESPECTIVELY. CONTINUING TO OPERATE SVE SYSTEM. 11/14/94: MJS RECEIVED MONITORING REPORT FOR JUL-SEP 1994. TEDLAR BAG SAMPLES COLLECTED IN EACH MONTH AND ALL VERY LOW-LEVEL RESULTS. GROUNDWATER RESULTS ARE 9.5 PPM FOR BOTH V-3 AND V-4. 01/30/95: MJS RECEIVED MONITORING REPORT FOR OCT-DEC 1994. GROUNDWATER RESULTS ARE 4.5 PPM AND 1.1 PPM FOR V-3 AND V-4, DECREASED FROM LAST ROUND. CONTINUING TO OPERATE SVE SYSTEM. 05/26/95: MJS RECEIVED MONITORING REPORT FOR JAN-MAR 1995. TEDLAR BAG EFFLUENT SAMPLES CONTINUE TO SHOW LOW-LEVEL CONCENTRATION. GROUNDWATER RESULTS ARE 2.9 PPM AND 1.1 PPM FOR V-3 AND V-4. THEY INSTALLED SOIL BORINGS ON ADJACENT PROPERTY TO THE NORTH AND WILL FORWARD RESULTS OF INVESTIGATION. 08/--/95: MJS RECEIVED PHASE 1 INVESTIGATION REPORT PERFORMED BY KAYVER GROUP. REPORT COVERS 3484, 3488 AND 3514 MAIN ST. REPORT PREPARED FOR H-H ACQUISITION CORP AND KEY BANK. 08/14/95: MJS RECEIVED MONITORING REPORT FOR APR-JUN 1995. 5 PPM BTX+MTBE AT V-4. V-3 INACCESSIBLE. TWO BORINGS, B-5 AND B-6, INSTALLED ON ADJACENT PROPERTY. APPROX 14 PPM TOTAL 8260 ANALYTES DETECTED AT B-5. NO CONTAMINATION FOUND AT B-6. THEY SUGGEST SHUTDOWN OF SVE SYSTEM AND CYCLING DURING MONTHLY SITE VISITS. THEY WILL TURN SYSTEM ON AND SAMPLE EFFLUENT. IF SAMPLES SHOW SIGNIFICANT INCREASE FROM SYSTEM BEING TURNED OFF, THEY WILL RESTART SYSTEM AND RUN FULL TIME. MJS VERBALLY APPROVED SHUTDOWN. 11/13/95: MJS RECEIVED MONITORING REPORT FOR JUL-SEP 1995. EFFLUENT AIR SAMPLES EITHER NON-DETECT OR VERY LOW-LEVEL. GROUNDWATER SAMPLE RESULTS (BTX+MTBE) ARE 6.9 PPM AND 6.6 PPM FOR V-3 AND V-4. 02/02/96: MJS RECEIVED MONITORING REPORT FOR OCT-DEC 1995. AIR EFFLUENT SAMPLE RESULTS ARE 191 PPB AND 339 PPB (BTX ONLY) MTBE NON-DETECT. GROUNDWATER RESULTS ARE 2.5 PPM AND 2.9 PPM AT V-3 AND V-4 (BTX+MTBE). THEY WILL CONTINUE TO CYCLE THE SVE SYSTEM. 03/01/96: MJS TELECON WITH BOB CATALDO OF FUGRO-EAST AND VERBALLY APPROVED DECOMMISSIONING OF SVE SYSTEM. 03/04/96: MJS RECEIVED LETTER FROM FUGRO-EAST. THEY WILL REMOVE SYSTEM. GROUNDWATER SAMPLING SCHEDULED FOR MID-MARCH. THEY WILL BE INSTALLING ORC'S IN THE MONITORING WELLS. 03/04/96: MJS RECEIVED COPY OF LETTER FROM FUGRO EAST TO MYRON HUNT INC. DEMOLITION OF EXISTING BUILDING SCHEDULED FOR END OF APRIL 1996. EXCAVATION TO BEGIN AT THAT TIME FOR CONSTRUCTION OF A WALGREEN'S STORE. FUGRO TO BE ON SITE TO OVERSEE EXCAVATION OF

Map ID
Direction
Distance
Elevation

MAP FINDINGS

Site

Database(s)

EDR ID Number
EPA ID Number

7-ELEVEN STORE #22491 (Continued)

S102174996

SOILS AND INSURE PRESERVATION OF POINTS V-3 AND V-4. 04/10/96: MJS RECEIVED MONITORING REPORT FOR JAN-MAR 1996. SVE SYSTEM DISMANTLED. GROUNDWATER RESULTS FOR V-3 AND V-4 ARE 863 PPB AND 93 PPB (BTX+MTBE), RESPECTIVELY. 05/17/96: MJS SENT LETTER TO THOMAS HAGNER STATING THAT MOBIL, SOUTHLAND AND NFTA ARE ALL CONSIDERED PRP'S FOR THE CONTAMINATION FOUND AT THE BUS LOOP. THE CURRENT PLANS ARE TO DEVELOP THE ENTIRE CORNER (7-11, FORMER MOBIL AND NFTA BUS LOOP) INTO A NEW WALGREEN'S SITE. 06/17/00: MJS LETTER TO MOBIL, SOUTHLAND AND NFTA STATING THEY ARE ALL CONSIDERED PRP'S AND REQUESTING INVESTIGATION OR DEC WILL PERFORM THE WORK. 06/ /00: MJS TELECON FROM SEAN IRWIN, HE IS PERFORMING SITE ASSESSMENT ON BEHALF OF MOBIL AT ADJACENT PROPERTY (NFTA BUS LOOP), CONTMINATION FOUND. RESULTS SUGGEST MIGRATION FROM SOUTHLAND PROPERTY. 07/19/96: MJS RECEIVED MONITORING REPORT FOR APR-JUN 1996. GROUNDWATER RESULTS FOR V-3 AND V-4 ARE 1490 PPB AND 1540 PPB, RESPECTIVELY (BTX+MTBE). 07/30/96: MSJ SENT LETTER TO SOUTHLAND REQUESTING THEY REMEDIATE CONTAMINATED SOILS ON NFTA PROPERTY. 08/01/96: MJS RECEIVED COPY OF SITE ASSESSMENT PERFORMED BY KAYVER GROUP FROM MOBIL.(REPORT FILED UNDER SPILL #9207319 - MOBIL). REPORT SUGGESTS CONTAMINATION AT BUS LOOP MIGRATED FROM SOUTHLAND (7-ELEVEN) PROPERTY. COVER LETTER FROM MOBIL STATES THEY PLAN NO FURTHER INVESTIGATION. 08/05/00: MJS AND RNL ON SITE MEETING WITH FUGRO. AGREED THAT THEY WILL PERFORM TEST-PITTING TO DETERMINE EXTENT OF CONTAMINATION. 08/07/96: MJS SENT LETTER TO SOUTHLAND CONFIRMING OUR AGREEMENT AT SITE MEETING. 09/27/96: MJS SITE INSPECTION, MET WITH BOB PEDLEY (FUGRO). NATURES WAY DROPPED OFF 9000 GAL TANKER FOR HOLDING AND FILTERING CONTAMINATED WATER FROM EXCAVATION. 09/28/96: SATURDAY. MJS AND RNL SITE MEETING WITH HAGNER, HUNT, AND PEDLEY. RAINWATER IS COLLECTING IN PIT. RNL AGREED WATER MUST BE FILTERED. AGREED ON SAMPLING PLAN FOR EXCAVATION. CONTAMINATED SOIL REMAINS ON EAST SIDE OF EXCAVATION UNDER NEW ROAD AND CANNOT BE EXCAVATED DUE TO UTILITY LINES. RNL ASKED FOR TEST PITS ON EAST SIDE OF NEW ROAD TO DETERMINE IF CONTAMINATION CONTINUES ACROSS THE ROAD TOWARD MOBIL SITE. POSSIBLE SVE SPUR TO BE REQUIRED ON EAST SIDE OF NEW ROAD BY RETAINING WALL TO VENT REMAINING CONTAMINATED SOIL. 09/30/96: MJS SITE INSPECTION. THREE TEST PITS PERFORMED ON EAST SIDE OF NEW ROAD AS REQUESTED BY RNL. ONE TEST PIT (FURTHEST NORTH) SHOWED THIN LAYER (~2 INCHES) OF CONTAMINATED SOIL AT BEDROCK. OTHER TWO TEST PITS SHOWED NO CONTAMINATION. THUS, CONTAMINATION AT SOUTHLAND SITE DOES NOT RUN ACROSS ROAD AND TERMINATES SOMEWHERE IN MIDDLE OF ROAD. FUGRO AND NATURES WAY PUMPING CONTAMINATED WATER FROM EXCAVATION AND CONTINUING TO EXCAVATE SOIL. RNL SITE INSPECTION, MJS EXPLAINED FINDINGS OF TEST PITS AND UPDATED RNL ON SITE ACTIVITIES. 10/01/96: MJS SITE INSPECTION, MET BOB PEDLEY. HE IS OBTAINING POST-EXCAVATION SIDEWALL SAMPLES. RUSS SAVAGE (NWI) DROPPED OFF WELL SCREEN FOR PRECAUTIONARY SVE LEG. 10/02/96: MJS SITE INSPECTION, MET BOB PEDLEY. HE IS WAITING FOR RETAINING WALL CONSTRUCTION TO INSTALL SVE VENT PIPE. SOME SOIL STOCKPILED FROM EAST END OF EXCAVATION, REMOVED DURING TRENCHING FOR RETAINING WALL. 10/03/96: MJS SITE INSPECTION, MET BOB PEDLEY. HE INSTALLED SVE LEG NEXT TO RETAINING WALL. MJS TELECON WITH RUSS SAVAGE. SAMPLE RESULTS FOR FILTERED TANK PIT WATER ARE RECEIVED AND SHOW NO VIOLATIONS. HE WILL FAX COPY OF SAMPLE RESULTS. MJS INFORMED BOB PEDLEY AND NWI THAT FILTERED WATER CAN BE DISCHARGED TO SEWER. HE WILL BE LEAVING IN AM, PLANNED REMEDIATION COMPLETED. REMEDIATION REPORT SHALL BE FORWARDED TO DEC WITH SAMPLE RESULTS AND DISPOSAL DOCUMENTATION. 11/04/96: MJS RECEIVED CLOSURE REPORT FROM FUGRO EAST INC. SOIL SAMPLE RESULTS FROM ALONG EAST WALL OF EXCAVATION INDICATE SIGNIFICANT LEVELS OF

Map ID
Direction
Distance
Elevation

MAP FINDINGS

Site

Database(s)

EDR ID Number
EPA ID Number

7-ELEVEN STORE #22491 (Continued)

S102174996

CONTAMINATION REMAIN(~50 PPM TOTAL) AS EXPECTED. ALL OTHER SAMPLE RESULTS FROM WALLS OF EXCAVATION ARE NON-DETECT LEVELS. A TOTAL OF 2183 CUBIC YARDS OF SOIL WERE REMOVED FROM THE SITE AND DISPOSED AT LAKEVIEW LANDFILL. THE REPORT ESTIMATES REMAINING SOIL CONTAMINATION AT 30-40 CUBIC YARDS UNDERNEATH WALKWAY AND ROADWAY. 11/27/96: MJS AND RNL MEETING AT DEC OFFICE WITH TOM HAGNER. DEC CANNOT MAKE FILE INACTIVE AT THIS TIME DUE TO HIGH CONCENTRATIONS ONE ONE SAMPLE ALONG EAST WALL OF EXCAVATION. FURTHER WORK IS REQUIRED. SOUTHLAND CAN EITHER INSTALL PUMP ON SVE SPUR INSTALLED BY RETAINING WALL OR PERFORM RBCA STUDY TO ATTEMPT FULL CLOSURE. MJS TO SEND LETTER STATING ABOVE TO SOUTHLAND AND CONSULTANT (FUGRO). 12/04/96: MJS SENT LETTER TO RP, THEY MUST EITHER ACTIVATE SVE SYSTEM OR PERFORM RBCA STUDY. CC: TOM HAGNER, CHRIS MARIANO (FUGRO). RP TO RESPOND IN WRITING. 12/10/96: MJS TELECON FROM CHRIS MARIANO AND DISCUSSED LETTER OF 12/4. HE STATED THAT FUGRO WILL MOST LIKELY PERFORM RBCA STUDY FOR FILE CLOSURE, . MJS ADVISED MR MARIANO TO CONTACT FRANK PEDUTO (CENTRAL OFFICE) REGARDING CURRENT RBCA REQUIREMENTS AND GUIDELINES. 01/21/97: MJS RECEIVED LETTER FROM FUGRO-EAST. CHRIS MARIANO SPOKE WITH TOM PLESNARSKI REGARDING RBCA POLICY. RBCA INTERIM PROCEDURES ARE DUE OUT THIS MONTH FOR REVIEW BY AN ADVISORY COMMITTEE, OF WHICH FUGRO IS A MEMBER. IF OFFICIALLY IMPLEMENTED, FUGRO WILL PERFORM A RBCA STUDY FOR THIS SITE. 11/03/00: MJS REVIEW FILE. NO KNOWN WORK PERFORMED SINCE LAST ENTRY. RBCA POLICY NEVER IMPLEMENTED BY NYSDEC, RBCA STUDY NEVER PERFORMED. MJS REVIEW WORK PERFORMED DURING CLEANUP. TOTAL OF 2183 TONS SOIL DISPOSED. ELEVEN SOIL SAMPLES COLLECTED FROM WALLS OF EXCAVATION. NO FLOOR SAMPLE COLLECTED, FLOOR IS BEDROCK. ALL SAMPLE RESULTS OF EXCAVATION ARE EITHER NON-DETECT OR LOW-LEVEL EXCEPT FOR TWO OF FOUR SAMPLES COLLECTED ALONG EAST SIDEWALL (THESE SAMPLES ARE IDENTIFIED AS EASTWALL AND EWN) AND ARE SPACED APPROX TWENTY FEET APART. SAMPLES TO THE NORTH AND SOUTH ALONG THE SAME WALL ARE EITHER NON-DETECT OR LOW-LEVEL. FURTHER EXCAVATION OF THESE IMPACTED SOILS WAS INHIBITED BY UTILITIES AND A NEW ROADWAY CONTRUCTED ON THE SITE FOR AN NFTA BUS STOP. TEST PITS ON OTHER SIDE OF ROAD INDICATED ONLY THIN VENEER OF CONTAMINATION AT SOIL-BEDROCK INTERFACE AT ONE TEST PIT LOCATION ONLY. ANY REMAINING RESIDUAL CONTAMINATION (ESTIMATED AT A MAX OF 30-40 TONS) IS IN UTILITIES (WATER AND FIBER OPTIC) AND UNDER ROADWAY. MJS PERFORMED INFORMAL EXPOSURE ASSESSMENT USING AVAILABLE DATA AND INFORMATION: 1. SITE CHARACTERIZATION - ALL CONTAMINATION IDENTIFIED 2. SOURCE REMOVAL COMPLETE - 2183 TONS SOIL EXCAVATED AND REMOVED, CLEAN SAMPLE RESULTS EXCEPT FOR SMALL AREA ON EAST WALL. APPROX 30 TONS CONTAMINATED SOIL REMAIN IN UTILITIES. THIS REPRESENTS ONLY 1.3 PERCENT OF CONTAMINATED SOILS, 98.7 PERCENT OF CONTAMINATION REMOVED. 3. REMEDIATION - COST OF REMEDIATING REMAINING 30 TONS IN UTILITIES AND UNDER ROAD IS IMPRUDENT CONSIDERING 98.7 PERCENT REMOVAL AT THIS TIME. 4. EXPOSURE ASSESSMENT - NO DRINKING WATER WELLS IN AREA, PUBLIC WATER SUPPLY. ONLY POTENTIAL RECEPTOR IS CONSTRUCTION WORKER AND POTENTIAL PATHWAY IS SOIL VOLATILIZATION TO OUTDOORS. CONSIDERING BEDROCK IS AT APPROX 3' BGS, REMAINING CONTAMINATED SOILS ARE CONSIDERED SURFICIAL FOR PURPOSE OF EXPOSURE ASSESSMENT. MJS COMPARED SOIL SAMPLE RESULTS FROM EAST WALL TO THE VOLATILIZATION TO OUTDOORS COLUMN (SOIL) AND SURFICIAL SOIL COLUMN UNDER THE CONSTRUCTION WORKER RECEPTOR (LOOK-UP) TABLE. SOIL SAMPLE RESULTS ARE WELL WITH THE ALLOWABLE CONCENTRATION VALUES. MJS SUBMIT FILE TO RNL FOR REVIEW FOR INACTIVE STATUS."

"PUMP FAILURE."

Remarks:

Map ID
Direction
Distance
Elevation

MAP FINDINGS

Site

Database(s)

EDR ID Number
EPA ID Number

7-ELEVEN STORE #22491 (Continued)

S102174996

All Materials:

Site ID: 109271
Operable Unit ID: 978052
Operable Unit: 01
Material ID: 404519
Material Code: 0009
Material Name: gasoline
Case No.: Not reported
Material FA: Petroleum
Quantity: .00
Units: G
Recovered: .00
Oxygenate: Not reported

AL177 **SUNY AT BUFFALO - NORTH CAMPUS**
NW **SERVICE BUILDING**
< 1/8 **BUFFALO, NY 14215**
0.057 mi.
302 ft. **Site 1 of 2 in cluster AL**

NY AST **U003107392**
N/A

Actual:
660 ft.

Focus Map:
8

AST:

Region: STATE
DEC Region: 9
Site Status: Active
Facility Id: 9-039403
Program Type: PBS
UTM X: 188404.68550
UTM Y: 4762233.24036
Expiration Date: 05/07/2017
Site Type: School

Affiliation Records:

Site Id: 52262
Affiliation Type: Facility Owner
Company Name: STATE UNIVERSITY OF NEW YORK
Contact Type: DIRECTOR, EH&S SERVICES
Contact Name: JOSEPH RAAB
Address1: STATE UNIVERSITY CENTRAL OFFICE
Address2: Not reported
City: ALBANY
State: NY
Zip Code: 12246
Country Code: 001
Phone: (518) 473-4060
EMail: Not reported
Fax Number: Not reported
Modified By: SLZIEMBA
Date Last Modified: 2015-07-16

Site Id: 52262
Affiliation Type: Mail Contact
Company Name: SUNY AT BUFFALO
Contact Type: Not reported
Contact Name: BRIAN FOTI
Address1: ENVIRONMENT, HEALTH & SAFETY SERVICES
Address2: 220 WINSPEAR AVENUE
City: BUFFALO

Map ID
Direction
Distance
Elevation

MAP FINDINGS

Site

Database(s)

EDR ID Number
EPA ID Number

SUNY AT BUFFALO - NORTH CAMPUS (Continued)

U003107392

State: NY
Zip Code: 14215-1034
Country Code: 001
Phone: (716) 829-3301
EMail: BRIANF@BUFFALO.EDU
Fax Number: Not reported
Modified By: SLZIEMBA
Date Last Modified: 2015-07-16

Site Id: 52262
Affiliation Type: Facility Operator
Company Name: SUNY AT BUFFALO - NORTH CAMPUS
Contact Type: Not reported
Contact Name: TIMOTHY RITTLING
Address1: Not reported
Address2: Not reported
City: Not reported
State: NN
Zip Code: Not reported
Country Code: 001
Phone: (716) 645-5962
EMail: Not reported
Fax Number: Not reported
Modified By: AYLAGATI
Date Last Modified: 2017-03-06

Site Id: 52262
Affiliation Type: Emergency Contact
Company Name: STATE UNIVERSITY OF NEW YORK
Contact Type: Not reported
Contact Name: UNIVERSITY POLICE
Address1: Not reported
Address2: Not reported
City: Not reported
State: NN
Zip Code: Not reported
Country Code: 999
Phone: (716) 645-2222
EMail: Not reported
Fax Number: Not reported
Modified By: SLZIEMBA
Date Last Modified: 2015-07-16

Tank Info:

Tank Number: 01DN
Tank Id: 215024
Material Code: 0001
Common Name of Substance: #2 Fuel Oil (On-Site Consumption)

Equipment Records:

E00 - Piping Secondary Containment - None
I02 - Overfill - High Level Alarm
K01 - Spill Prevention - Catch Basin
C01 - Pipe Location - Aboveground
A00 - Tank Internal Protection - None

Map ID
Direction
Distance
Elevation

MAP FINDINGS

Site

Database(s)

EDR ID Number
EPA ID Number

SUNY AT BUFFALO - NORTH CAMPUS (Continued)

U003107392

B01 - Tank External Protection - Painted/Asphalt Coating
D01 - Pipe Type - Steel/Carbon Steel/Iron
F01 - Pipe External Protection - Painted/Asphalt Coating
H01 - Tank Leak Detection - Interstitial - Electronic Monitoring
G01 - Tank Secondary Containment - Diking (Aboveground)
L00 - Piping Leak Detection - None
J02 - Dispenser - Suction Dispenser

Tank Location: 3
Tank Type: Steel/Carbon Steel/Iron
Tank Status: In Service
Pipe Model: Not reported
Install Date: 02/10/2006
Capacity Gallons: 50
Tightness Test Method: NN
Date Test: Not reported
Next Test Date: Not reported
Date Tank Closed: Not reported
Register: True
Modified By: BFGRABER
Last Modified: 04/14/2017
Material Name: #2 fuel oil (on-site consumption)

Tank Number: 01N
Tank Id: 215023
Material Code: 0001
Common Name of Substance: #2 Fuel Oil (On-Site Consumption)

Equipment Records:

E00 - Piping Secondary Containment - None
I02 - Overfill - High Level Alarm
K01 - Spill Prevention - Catch Basin
A00 - Tank Internal Protection - None
B01 - Tank External Protection - Painted/Asphalt Coating
D01 - Pipe Type - Steel/Carbon Steel/Iron
F01 - Pipe External Protection - Painted/Asphalt Coating
G09 - Tank Secondary Containment - Modified Double-Walled (Aboveground)
H01 - Tank Leak Detection - Interstitial - Electronic Monitoring
J02 - Dispenser - Suction Dispenser
C01 - Pipe Location - Aboveground
L00 - Piping Leak Detection - None

Tank Location: 3
Tank Type: Steel/Carbon Steel/Iron
Tank Status: In Service
Pipe Model: Not reported
Install Date: 02/17/2006
Capacity Gallons: 275
Tightness Test Method: NN
Date Test: Not reported
Next Test Date: Not reported
Date Tank Closed: Not reported
Register: True
Modified By: BFGRABER
Last Modified: 04/14/2017
Material Name: #2 fuel oil (on-site consumption)

Map ID
Direction
Distance
Elevation

MAP FINDINGS

Site

Database(s)

EDR ID Number
EPA ID Number

SUNY AT BUFFALO - NORTH CAMPUS (Continued)

U003107392

Tank Number: 02DN
Tank Id: 215026
Material Code: 0001
Common Name of Substance: #2 Fuel Oil (On-Site Consumption)

Equipment Records:

D01 - Pipe Type - Steel/Carbon Steel/Iron
F01 - Pipe External Protection - Painted/Asphalt Coating
H01 - Tank Leak Detection - Interstitial - Electronic Monitoring
A00 - Tank Internal Protection - None
B01 - Tank External Protection - Painted/Asphalt Coating
I02 - Overfill - High Level Alarm
K01 - Spill Prevention - Catch Basin
E00 - Piping Secondary Containment - None
J02 - Dispenser - Suction Dispenser
C01 - Pipe Location - Aboveground
L00 - Piping Leak Detection - None
G01 - Tank Secondary Containment - Diking (Aboveground)

Tank Location: 3
Tank Type: Steel/Carbon Steel/Iron
Tank Status: In Service
Pipe Model: Not reported
Install Date: 02/10/2006
Capacity Gallons: 50
Tightness Test Method: NN
Date Test: Not reported
Next Test Date: Not reported
Date Tank Closed: Not reported
Register: True
Modified By: BFGGRABER
Last Modified: 04/14/2017
Material Name: #2 fuel oil (on-site consumption)

Tank Number: 02N
Tank Id: 215025
Material Code: 0001
Common Name of Substance: #2 Fuel Oil (On-Site Consumption)

Equipment Records:

A00 - Tank Internal Protection - None
B01 - Tank External Protection - Painted/Asphalt Coating
D01 - Pipe Type - Steel/Carbon Steel/Iron
F01 - Pipe External Protection - Painted/Asphalt Coating
G09 - Tank Secondary Containment - Modified Double-Walled (Aboveground)
H01 - Tank Leak Detection - Interstitial - Electronic Monitoring
J02 - Dispenser - Suction Dispenser
C01 - Pipe Location - Aboveground
E00 - Piping Secondary Containment - None
I02 - Overfill - High Level Alarm
K01 - Spill Prevention - Catch Basin
L00 - Piping Leak Detection - None

Tank Location: 3
Tank Type: Steel/Carbon Steel/Iron
Tank Status: In Service

Map ID
Direction
Distance
Elevation

MAP FINDINGS

Site

Database(s)

EDR ID Number
EPA ID Number

SUNY AT BUFFALO - NORTH CAMPUS (Continued)

U003107392

Pipe Model: Not reported
Install Date: 02/10/2006
Capacity Gallons: 275
Tightness Test Method: NN
Date Test: Not reported
Next Test Date: Not reported
Date Tank Closed: Not reported
Register: True
Modified By: BFGRABER
Last Modified: 04/14/2017
Material Name: #2 fuel oil (on-site consumption)

Tank Number: 03N
Tank Id: 215027
Material Code: 0001
Common Name of Substance: #2 Fuel Oil (On-Site Consumption)

Equipment Records:

E00 - Piping Secondary Containment - None
I02 - Overfill - High Level Alarm
K01 - Spill Prevention - Catch Basin
C03 - Pipe Location - Aboveground/Underground Combination
J02 - Dispenser - Suction Dispenser
A00 - Tank Internal Protection - None
B01 - Tank External Protection - Painted/Asphalt Coating
D01 - Pipe Type - Steel/Carbon Steel/Iron
F01 - Pipe External Protection - Painted/Asphalt Coating
H01 - Tank Leak Detection - Interstitial - Electronic Monitoring
G01 - Tank Secondary Containment - Diking (Aboveground)
L00 - Piping Leak Detection - None

Tank Location: 3
Tank Type: Steel/Carbon Steel/Iron
Tank Status: In Service
Pipe Model: Not reported
Install Date: 02/10/2006
Capacity Gallons: 50
Tightness Test Method: NN
Date Test: Not reported
Next Test Date: Not reported
Date Tank Closed: Not reported
Register: True
Modified By: BFGRABER
Last Modified: 04/14/2017
Material Name: #2 fuel oil (on-site consumption)

Tank Number: 1
Tank Id: 161125
Material Code: 0001
Common Name of Substance: #2 Fuel Oil (On-Site Consumption)

Equipment Records:

A00 - Tank Internal Protection - None
B01 - Tank External Protection - Painted/Asphalt Coating
D01 - Pipe Type - Steel/Carbon Steel/Iron

Map ID
Direction
Distance
Elevation

MAP FINDINGS

Site

Database(s)

EDR ID Number
EPA ID Number

SUNY AT BUFFALO - NORTH CAMPUS (Continued)

U003107392

F01 - Pipe External Protection - Painted/Asphalt Coating
G10 - Tank Secondary Containment - Impervious Underlayment
C01 - Pipe Location - Aboveground
J02 - Dispenser - Suction Dispenser
I00 - Overfill - None
L09 - Piping Leak Detection - Exempt Suction Piping
H06 - Tank Leak Detection - Impervious Barrier/Concrete Pad (A/G)

Tank Location: 3
Tank Type: Steel/Carbon Steel/Iron
Tank Status: Closed - Removed
Pipe Model: Not reported
Install Date: 12/01/1972
Capacity Gallons: 275
Tightness Test Method: NN
Date Test: Not reported
Next Test Date: Not reported
Date Tank Closed: 01/13/2006
Register: True
Modified By: AESKALSK
Last Modified: 04/14/2017
Material Name: #2 fuel oil (on-site consumption)

Tank Number: 16
Tank Id: 161140
Material Code: 0001
Common Name of Substance: #2 Fuel Oil (On-Site Consumption)

Equipment Records:

K01 - Spill Prevention - Catch Basin
L09 - Piping Leak Detection - Exempt Suction Piping
A00 - Tank Internal Protection - None
B01 - Tank External Protection - Painted/Asphalt Coating
D01 - Pipe Type - Steel/Carbon Steel/Iron
F01 - Pipe External Protection - Painted/Asphalt Coating
G10 - Tank Secondary Containment - Impervious Underlayment
J02 - Dispenser - Suction Dispenser
C01 - Pipe Location - Aboveground
H06 - Tank Leak Detection - Impervious Barrier/Concrete Pad (A/G)

Tank Location: 3
Tank Type: Steel/Carbon Steel/Iron
Tank Status: Closed - Removed
Pipe Model: Not reported
Install Date: 12/01/1984
Capacity Gallons: 50
Tightness Test Method: NN
Date Test: Not reported
Next Test Date: Not reported
Date Tank Closed: 01/19/2006
Register: True
Modified By: AESKALSK
Last Modified: 04/14/2017
Material Name: #2 fuel oil (on-site consumption)

Tank Number: 16N
Tank Id: 215028

Map ID
Direction
Distance
Elevation

MAP FINDINGS

Site

Database(s)

EDR ID Number
EPA ID Number

SUNY AT BUFFALO - NORTH CAMPUS (Continued)

U003107392

Material Code: 0001
Common Name of Substance: #2 Fuel Oil (On-Site Consumption)

Equipment Records:

J02 - Dispenser - Suction Dispenser
A00 - Tank Internal Protection - None
B01 - Tank External Protection - Painted/Asphalt Coating
D01 - Pipe Type - Steel/Carbon Steel/Iron
F01 - Pipe External Protection - Painted/Asphalt Coating
H01 - Tank Leak Detection - Interstitial - Electronic Monitoring
C01 - Pipe Location - Aboveground
E00 - Piping Secondary Containment - None
I02 - Overfill - High Level Alarm
K01 - Spill Prevention - Catch Basin
G01 - Tank Secondary Containment - Diking (Aboveground)
L00 - Piping Leak Detection - None

3
Tank Location:
Tank Type: Steel/Carbon Steel/Iron
Tank Status: In Service
Pipe Model: Not reported
Install Date: 02/06/2006
Capacity Gallons: 50
Tightness Test Method: NN
Date Test: Not reported
Next Test Date: Not reported
Date Tank Closed: Not reported
Register: True
Modified By: BFGRABER
Last Modified: 04/14/2017
Material Name: #2 fuel oil (on-site consumption)

Tank Number: 1D
Tank Id: 174417
Material Code: 0001
Common Name of Substance: #2 Fuel Oil (On-Site Consumption)

Equipment Records:

B01 - Tank External Protection - Painted/Asphalt Coating
D01 - Pipe Type - Steel/Carbon Steel/Iron
F01 - Pipe External Protection - Painted/Asphalt Coating
G10 - Tank Secondary Containment - Impervious Underlayment
A00 - Tank Internal Protection - None
L09 - Piping Leak Detection - Exempt Suction Piping
I04 - Overfill - Product Level Gauge (A/G)
C01 - Pipe Location - Aboveground
J02 - Dispenser - Suction Dispenser
H06 - Tank Leak Detection - Impervious Barrier/Concrete Pad (A/G)

3
Tank Location:
Tank Type: Steel/Carbon Steel/Iron
Tank Status: Closed - Removed
Pipe Model: Not reported
Install Date: 12/01/1972
Capacity Gallons: 10
Tightness Test Method: NN
Date Test: Not reported

Map ID
Direction
Distance
Elevation

MAP FINDINGS

Site

Database(s)

EDR ID Number
EPA ID Number

SUNY AT BUFFALO - NORTH CAMPUS (Continued)

U003107392

Next Test Date: Not reported
Date Tank Closed: 01/13/2006
Register: True
Modified By: AESKALSK
Last Modified: 04/14/2017
Material Name: #2 fuel oil (on-site consumption)

Tank Number: 2
Tank Id: 161126
Material Code: 0001
Common Name of Substance: #2 Fuel Oil (On-Site Consumption)

Equipment Records:

K01 - Spill Prevention - Catch Basin
L09 - Piping Leak Detection - Exempt Suction Piping
A00 - Tank Internal Protection - None
B01 - Tank External Protection - Painted/Asphalt Coating
D01 - Pipe Type - Steel/Carbon Steel/Iron
F01 - Pipe External Protection - Painted/Asphalt Coating
G10 - Tank Secondary Containment - Impervious Underlayment
J02 - Dispenser - Suction Dispenser
C01 - Pipe Location - Aboveground
H06 - Tank Leak Detection - Impervious Barrier/Concrete Pad (A/G)

Tank Location: 3
Tank Type: Steel/Carbon Steel/Iron
Tank Status: Closed - Removed
Pipe Model: Not reported
Install Date: 12/01/1978
Capacity Gallons: 275
Tightness Test Method: NN
Date Test: Not reported
Next Test Date: Not reported
Date Tank Closed: 01/10/2006
Register: True
Modified By: AESKALSK
Last Modified: 04/14/2017
Material Name: #2 fuel oil (on-site consumption)

Tank Number: 25
Tank Id: 161149
Material Code: 0001
Common Name of Substance: #2 Fuel Oil (On-Site Consumption)

Equipment Records:

E00 - Piping Secondary Containment - None
I02 - Overfill - High Level Alarm
K01 - Spill Prevention - Catch Basin
L09 - Piping Leak Detection - Exempt Suction Piping
C01 - Pipe Location - Aboveground
J02 - Dispenser - Suction Dispenser
A00 - Tank Internal Protection - None
B01 - Tank External Protection - Painted/Asphalt Coating
D01 - Pipe Type - Steel/Carbon Steel/Iron
F01 - Pipe External Protection - Painted/Asphalt Coating

Map ID
Direction
Distance
Elevation

MAP FINDINGS

Site

Database(s)

EDR ID Number
EPA ID Number

SUNY AT BUFFALO - NORTH CAMPUS (Continued)

U003107392

G01 - Tank Secondary Containment - Diking (Aboveground)
H06 - Tank Leak Detection - Impervious Barrier/Concrete Pad (A/G)
3
Tank Location:
Tank Type: Steel/Carbon Steel/Iron
Tank Status: In Service
Pipe Model: Not reported
Install Date: 12/01/1977
Capacity Gallons: 50
Tightness Test Method: NN
Date Test: Not reported
Next Test Date: Not reported
Date Tank Closed: Not reported
Register: True
Modified By: BFGRABER
Last Modified: 04/14/2017
Material Name: #2 fuel oil (on-site consumption)

Tank Number: 2D
Tank Id: 174418
Material Code: 0001
Common Name of Substance: #2 Fuel Oil (On-Site Consumption)

Equipment Records:

H06 - Tank Leak Detection - Impervious Barrier/Concrete Pad (A/G)
A00 - Tank Internal Protection - None
B01 - Tank External Protection - Painted/Asphalt Coating
D01 - Pipe Type - Steel/Carbon Steel/Iron
F01 - Pipe External Protection - Painted/Asphalt Coating
G10 - Tank Secondary Containment - Impervious Underlayment
J02 - Dispenser - Suction Dispenser
K01 - Spill Prevention - Catch Basin
L09 - Piping Leak Detection - Exempt Suction Piping
C01 - Pipe Location - Aboveground

3
Tank Location:
Tank Type: Steel/Carbon Steel/Iron
Tank Status: Closed - Removed
Pipe Model: Not reported
Install Date: 12/01/1978
Capacity Gallons: 25
Tightness Test Method: NN
Date Test: Not reported
Next Test Date: Not reported
Date Tank Closed: 01/10/2006
Register: True
Modified By: AESKALSK
Last Modified: 04/14/2017
Material Name: #2 fuel oil (on-site consumption)

Tank Number: 3
Tank Id: 161127
Material Code: 0001
Common Name of Substance: #2 Fuel Oil (On-Site Consumption)

Equipment Records:

Map ID
Direction
Distance
Elevation

MAP FINDINGS

Site

Database(s)

EDR ID Number
EPA ID Number

SUNY AT BUFFALO - NORTH CAMPUS (Continued)

U003107392

J02 - Dispenser - Suction Dispenser
A00 - Tank Internal Protection - None
B01 - Tank External Protection - Painted/Asphalt Coating
D01 - Pipe Type - Steel/Carbon Steel/Iron
F01 - Pipe External Protection - Painted/Asphalt Coating
G10 - Tank Secondary Containment - Impervious Underlayment
K01 - Spill Prevention - Catch Basin
L09 - Piping Leak Detection - Exempt Suction Piping
C01 - Pipe Location - Aboveground
H06 - Tank Leak Detection - Impervious Barrier/Concrete Pad (A/G)

Tank Location: 3
Tank Type: Steel/Carbon Steel/Iron
Tank Status: Closed - Removed
Pipe Model: Not reported
Install Date: 12/01/1973
Capacity Gallons: 50
Tightness Test Method: NN
Date Test: Not reported
Next Test Date: Not reported
Date Tank Closed: 01/19/2006
Register: True
Modified By: AESKALSK
Last Modified: 04/14/2017
Material Name: #2 fuel oil (on-site consumption)

Tank Number: 38N
Tank Id: 215029
Material Code: 0001
Common Name of Substance: #2 Fuel Oil (On-Site Consumption)

Equipment Records:

E00 - Piping Secondary Containment - None
I02 - Overfill - High Level Alarm
K01 - Spill Prevention - Catch Basin
C01 - Pipe Location - Aboveground
J02 - Dispenser - Suction Dispenser
A00 - Tank Internal Protection - None
B01 - Tank External Protection - Painted/Asphalt Coating
D01 - Pipe Type - Steel/Carbon Steel/Iron
F01 - Pipe External Protection - Painted/Asphalt Coating
H01 - Tank Leak Detection - Interstitial - Electronic Monitoring
G01 - Tank Secondary Containment - Diking (Aboveground)
L00 - Piping Leak Detection - None

Tank Location: 3
Tank Type: Steel/Carbon Steel/Iron
Tank Status: In Service
Pipe Model: Not reported
Install Date: 02/07/2006
Capacity Gallons: 550
Tightness Test Method: NN
Date Test: Not reported
Next Test Date: Not reported
Date Tank Closed: Not reported
Register: True
Modified By: BFGRABER
Last Modified: 04/14/2017

Map ID
Direction
Distance
Elevation

MAP FINDINGS

Site

Database(s)

EDR ID Number
EPA ID Number

SUNY AT BUFFALO - NORTH CAMPUS (Continued)

U003107392

Material Name: #2 fuel oil (on-site consumption)

Tank Number: 39

Tank Id: 172064

Material Code: 0001

Common Name of Substance: #2 Fuel Oil (On-Site Consumption)

Equipment Records:

G10 - Tank Secondary Containment - Impervious Underlayment
K01 - Spill Prevention - Catch Basin
L09 - Piping Leak Detection - Exempt Suction Piping
I02 - Overfill - High Level Alarm
B04 - Tank External Protection - Fiberglass
D06 - Pipe Type - Fiberglass Reinforced Plastic (FRP)
E00 - Piping Secondary Containment - None
F04 - Pipe External Protection - Fiberglass
J02 - Dispenser - Suction Dispenser
I04 - Overfill - Product Level Gauge (A/G)
A03 - Tank Internal Protection - Fiberglass Liner (FRP)
C01 - Pipe Location - Aboveground
H06 - Tank Leak Detection - Impervious Barrier/Concrete Pad (A/G)

3
Tank Location: Fiberglass Reinforced Plastic
Tank Type: In Service
Tank Status: Not reported
Pipe Model: 09/01/1993
Install Date: 100
Capacity Gallons: NN
Tightness Test Method: Not reported
Date Test: Not reported
Next Test Date: Not reported
Date Tank Closed: Not reported
Register: True
Modified By: TJWALKER
Last Modified: 04/14/2017
Material Name: #2 fuel oil (on-site consumption)

Tank Number: 4
Tank Id: 161128
Material Code: 0001
Common Name of Substance: #2 Fuel Oil (On-Site Consumption)

Equipment Records:

A00 - Tank Internal Protection - None
B01 - Tank External Protection - Painted/Asphalt Coating
D01 - Pipe Type - Steel/Carbon Steel/Iron
F01 - Pipe External Protection - Painted/Asphalt Coating
G10 - Tank Secondary Containment - Impervious Underlayment
K01 - Spill Prevention - Catch Basin
L09 - Piping Leak Detection - Exempt Suction Piping
J02 - Dispenser - Suction Dispenser
C01 - Pipe Location - Aboveground
H06 - Tank Leak Detection - Impervious Barrier/Concrete Pad (A/G)

3
Tank Location: Steel/Carbon Steel/Iron
Tank Type:

Map ID
Direction
Distance
Elevation

MAP FINDINGS

Site

Database(s)

EDR ID Number
EPA ID Number

SUNY AT BUFFALO - NORTH CAMPUS (Continued)

U003107392

Tank Status: Closed - Removed
Pipe Model: Not reported
Install Date: 09/01/1973
Capacity Gallons: 55
Tightness Test Method: NN
Date Test: Not reported
Next Test Date: Not reported
Date Tank Closed: 03/02/2006
Register: True
Modified By: AESKALSK
Last Modified: 04/14/2017
Material Name: #2 fuel oil (on-site consumption)

Tank Number: 40
Tank Id: 172566
Material Code: 0009
Common Name of Substance: Gasoline

Equipment Records:

D06 - Pipe Type - Fiberglass Reinforced Plastic (FRP)
K01 - Spill Prevention - Catch Basin
E04 - Piping Secondary Containment - Double walled UG
C02 - Pipe Location - Underground/On-ground
F04 - Pipe External Protection - Fiberglass
J02 - Dispenser - Suction Dispenser
H01 - Tank Leak Detection - Interstitial - Electronic Monitoring
I03 - Overfill - Automatic Shut-Off
A03 - Tank Internal Protection - Fiberglass Liner (FRP)
B05 - Tank External Protection - Jacketed
G04 - Tank Secondary Containment - Double-Walled (Underground)
L02 - Piping Leak Detection - Interstitial - Manual Monitoring

Tank Location: 6
Tank Type: Fiberglass Reinforced Plastic
Tank Status: In Service
Pipe Model: Not reported
Install Date: 03/01/1997
Capacity Gallons: 4000
Tightness Test Method: NN
Date Test: Not reported
Next Test Date: Not reported
Date Tank Closed: Not reported
Register: True
Modified By: BFGRABER
Last Modified: 04/14/2017
Material Name: gasoline

Tank Number: 41
Tank Id: 172567
Material Code: 0009
Common Name of Substance: Gasoline

Equipment Records:

D06 - Pipe Type - Fiberglass Reinforced Plastic (FRP)
K01 - Spill Prevention - Catch Basin

Map ID
Direction
Distance
Elevation

MAP FINDINGS

Site

Database(s)

EDR ID Number
EPA ID Number

SUNY AT BUFFALO - NORTH CAMPUS (Continued)

U003107392

C02 - Pipe Location - Underground/On-ground
F04 - Pipe External Protection - Fiberglass
J02 - Dispenser - Suction Dispenser
E04 - Piping Secondary Containment - Double walled UG
H01 - Tank Leak Detection - Interstitial - Electronic Monitoring
I03 - Overfill - Automatic Shut-Off
A03 - Tank Internal Protection - Fiberglass Liner (FRP)
B05 - Tank External Protection - Jacketed
G04 - Tank Secondary Containment - Double-Walled (Underground)
L02 - Piping Leak Detection - Interstitial - Manual Monitoring

Tank Location: 6
Tank Type: Fiberglass Reinforced Plastic
Tank Status: In Service
Pipe Model: Not reported
Install Date: 03/01/1997
Capacity Gallons: 4000
Tightness Test Method: NN
Date Test: Not reported
Next Test Date: Not reported
Date Tank Closed: Not reported
Register: True
Modified By: BFGRABER
Last Modified: 04/14/2017
Material Name: gasoline

Tank Number: 42
Tank Id: 172568
Material Code: 0009
Common Name of Substance: Gasoline

Equipment Records:

L02 - Piping Leak Detection - Interstitial - Manual Monitoring
H01 - Tank Leak Detection - Interstitial - Electronic Monitoring
I03 - Overfill - Automatic Shut-Off
E04 - Piping Secondary Containment - Double walled UG
D06 - Pipe Type - Fiberglass Reinforced Plastic (FRP)
K01 - Spill Prevention - Catch Basin
A03 - Tank Internal Protection - Fiberglass Liner (FRP)
C02 - Pipe Location - Underground/On-ground
F04 - Pipe External Protection - Fiberglass
J02 - Dispenser - Suction Dispenser
B05 - Tank External Protection - Jacketed
G04 - Tank Secondary Containment - Double-Walled (Underground)

Tank Location: 6
Tank Type: Fiberglass Reinforced Plastic
Tank Status: In Service
Pipe Model: Not reported
Install Date: 03/01/1997
Capacity Gallons: 4000
Tightness Test Method: NN
Date Test: Not reported
Next Test Date: Not reported
Date Tank Closed: Not reported
Register: True
Modified By: BFGRABER
Last Modified: 04/14/2017

Map ID
Direction
Distance
Elevation

MAP FINDINGS

Site

Database(s)

EDR ID Number
EPA ID Number

SUNY AT BUFFALO - NORTH CAMPUS (Continued)

U003107392

Material Name: gasoline

Tank Number: 43
Tank Id: 172569
Material Code: 0008
Common Name of Substance: Diesel

Equipment Records:

D06 - Pipe Type - Fiberglass Reinforced Plastic (FRP)
K01 - Spill Prevention - Catch Basin
E04 - Piping Secondary Containment - Double walled UG
C02 - Pipe Location - Underground/On-ground
F04 - Pipe External Protection - Fiberglass
J02 - Dispenser - Suction Dispenser
H01 - Tank Leak Detection - Interstitial - Electronic Monitoring
I03 - Overfill - Automatic Shut-Off
A03 - Tank Internal Protection - Fiberglass Liner (FRP)
B05 - Tank External Protection - Jacketed
G04 - Tank Secondary Containment - Double-Walled (Underground)
L02 - Piping Leak Detection - Interstitial - Manual Monitoring

Tank Location: 6
Tank Type: Fiberglass Reinforced Plastic
Tank Status: In Service
Pipe Model: Not reported
Install Date: 03/01/1997
Capacity Gallons: 4000
Tightness Test Method: NN
Date Test: Not reported
Next Test Date: Not reported
Date Tank Closed: Not reported
Register: True
Modified By: BFGRABER
Last Modified: 04/14/2017
Material Name: diesel

Tank Number: 44
Tank Id: 174420
Material Code: 0001
Common Name of Substance: #2 Fuel Oil (On-Site Consumption)

Equipment Records:

D01 - Pipe Type - Steel/Carbon Steel/Iron
F01 - Pipe External Protection - Painted/Asphalt Coating
A00 - Tank Internal Protection - None
B01 - Tank External Protection - Painted/Asphalt Coating
I00 - Overfill - None
K01 - Spill Prevention - Catch Basin
L09 - Piping Leak Detection - Exempt Suction Piping
E00 - Piping Secondary Containment - None
J02 - Dispenser - Suction Dispenser
C01 - Pipe Location - Aboveground
G01 - Tank Secondary Containment - Diking (Aboveground)
H06 - Tank Leak Detection - Impervious Barrier/Concrete Pad (A/G)

Tank Location: 3

Map ID
Direction
Distance
Elevation

MAP FINDINGS

Site

Database(s)

EDR ID Number
EPA ID Number

SUNY AT BUFFALO - NORTH CAMPUS (Continued)

U003107392

Tank Type: Steel/Carbon Steel/Iron
Tank Status: In Service
Pipe Model: Not reported
Install Date: 04/01/1999
Capacity Gallons: 500
Tightness Test Method: NN
Date Test: Not reported
Next Test Date: Not reported
Date Tank Closed: Not reported
Register: True
Modified By: BFGRABER
Last Modified: 04/14/2017
Material Name: #2 fuel oil (on-site consumption)

Tank Number: 44D
Tank Id: 179501
Material Code: 0001
Common Name of Substance: #2 Fuel Oil (On-Site Consumption)

Equipment Records:

K00 - Spill Prevention - None
B01 - Tank External Protection - Painted/Asphalt Coating
D01 - Pipe Type - Steel/Carbon Steel/Iron
F01 - Pipe External Protection - Painted/Asphalt Coating
A00 - Tank Internal Protection - None
I00 - Overfill - None
E00 - Piping Secondary Containment - None
J02 - Dispenser - Suction Dispenser
G00 - Tank Secondary Containment - None
C01 - Pipe Location - Aboveground
H06 - Tank Leak Detection - Impervious Barrier/Concrete Pad (A/G)
L00 - Piping Leak Detection - None

Tank Location: 2
Tank Type: Steel/Carbon Steel/Iron
Tank Status: Closed - Removed
Pipe Model: Not reported
Install Date: 04/01/1999
Capacity Gallons: 50
Tightness Test Method: NN
Date Test: Not reported
Next Test Date: Not reported
Date Tank Closed: 05/03/2006
Register: True
Modified By: AESKALSK
Last Modified: 04/14/2017
Material Name: #2 fuel oil (on-site consumption)

Tank Number: 44DN
Tank Id: 215030
Material Code: 0001
Common Name of Substance: #2 Fuel Oil (On-Site Consumption)

Equipment Records:

E00 - Piping Secondary Containment - None

Map ID
Direction
Distance
Elevation

MAP FINDINGS

Site

Database(s)

EDR ID Number
EPA ID Number

SUNY AT BUFFALO - NORTH CAMPUS (Continued)

U003107392

I02 - Overfill - High Level Alarm
K01 - Spill Prevention - Catch Basin
A00 - Tank Internal Protection - None
B01 - Tank External Protection - Painted/Asphalt Coating
D01 - Pipe Type - Steel/Carbon Steel/Iron
F01 - Pipe External Protection - Painted/Asphalt Coating
H01 - Tank Leak Detection - Interstitial - Electronic Monitoring
J02 - Dispenser - Suction Dispenser
C01 - Pipe Location - Aboveground
G01 - Tank Secondary Containment - Diking (Aboveground)
L00 - Piping Leak Detection - None

Tank Location: 3
Tank Type: Steel/Carbon Steel/Iron
Tank Status: In Service
Pipe Model: Not reported
Install Date: 03/02/2006
Capacity Gallons: 50
Tightness Test Method: NN
Date Test: Not reported
Next Test Date: Not reported
Date Tank Closed: Not reported
Register: True
Modified By: BFGRABER
Last Modified: 04/14/2017
Material Name: #2 fuel oil (on-site consumption)

Tank Number: 45
Tank Id: 174421
Material Code: 0022
Common Name of Substance: Waste Oil/Used Oil

Equipment Records:

G01 - Tank Secondary Containment - Diking (Aboveground)
H06 - Tank Leak Detection - Impervious Barrier/Concrete Pad (A/G)
A00 - Tank Internal Protection - None
B01 - Tank External Protection - Painted/Asphalt Coating
D01 - Pipe Type - Steel/Carbon Steel/Iron
F01 - Pipe External Protection - Painted/Asphalt Coating
J02 - Dispenser - Suction Dispenser
L09 - Piping Leak Detection - Exempt Suction Piping
C01 - Pipe Location - Aboveground
I04 - Overfill - Product Level Gauge (A/G)

Tank Location: 3
Tank Type: Steel/Carbon Steel/Iron
Tank Status: Closed - Removed
Pipe Model: Not reported
Install Date: 03/01/1997
Capacity Gallons: 2000
Tightness Test Method: NN
Date Test: Not reported
Next Test Date: Not reported
Date Tank Closed: 12/06/2003
Register: True
Modified By: AESKALSK
Last Modified: 04/14/2017
Material Name: waste oil/used oil

Map ID
Direction
Distance
Elevation

MAP FINDINGS

Site

Database(s)

EDR ID Number
EPA ID Number

SUNY AT BUFFALO - NORTH CAMPUS (Continued)

U003107392

Tank Number: 46
Tank Id: 174422
Material Code: 0001
Common Name of Substance: #2 Fuel Oil (On-Site Consumption)

Equipment Records:

E00 - Piping Secondary Containment - None
K01 - Spill Prevention - Catch Basin
L09 - Piping Leak Detection - Exempt Suction Piping
A00 - Tank Internal Protection - None
B01 - Tank External Protection - Painted/Asphalt Coating
D01 - Pipe Type - Steel/Carbon Steel/Iron
F01 - Pipe External Protection - Painted/Asphalt Coating
J02 - Dispenser - Suction Dispenser
C01 - Pipe Location - Aboveground
I04 - Overfill - Product Level Gauge (A/G)
G04 - Tank Secondary Containment - Double-Walled (Underground)
H06 - Tank Leak Detection - Impervious Barrier/Concrete Pad (A/G)

Tank Location: 3
Tank Type: Steel/Carbon Steel/Iron
Tank Status: Tank Converted to Non-Regulated Use
Pipe Model: Not reported
Install Date: 12/01/2000
Capacity Gallons: 400
Tightness Test Method: NN
Date Test: Not reported
Next Test Date: Not reported
Date Tank Closed: 06/20/2007
Register: True
Modified By: LDGOMEZ
Last Modified: 04/14/2017
Material Name: #2 fuel oil (on-site consumption)

Tank Number: 47
Tank Id: 174423
Material Code: 0001
Common Name of Substance: #2 Fuel Oil (On-Site Consumption)

Equipment Records:

A00 - Tank Internal Protection - None
B01 - Tank External Protection - Painted/Asphalt Coating
D01 - Pipe Type - Steel/Carbon Steel/Iron
F01 - Pipe External Protection - Painted/Asphalt Coating
J02 - Dispenser - Suction Dispenser
E00 - Piping Secondary Containment - None
K01 - Spill Prevention - Catch Basin
L09 - Piping Leak Detection - Exempt Suction Piping
C01 - Pipe Location - Aboveground
I04 - Overfill - Product Level Gauge (A/G)
G04 - Tank Secondary Containment - Double-Walled (Underground)
H06 - Tank Leak Detection - Impervious Barrier/Concrete Pad (A/G)

Tank Location: 3
Tank Type: Steel/Carbon Steel/Iron
Tank Status: Closed - Removed
Pipe Model: Not reported

Map ID
Direction
Distance
Elevation

MAP FINDINGS

Site

Database(s)

EDR ID Number
EPA ID Number

SUNY AT BUFFALO - NORTH CAMPUS (Continued)

U003107392

Install Date: 12/01/2000
Capacity Gallons: 400
Tightness Test Method: NN
Date Test: Not reported
Next Test Date: Not reported
Date Tank Closed: 06/20/2007
Register: True
Modified By: LDGOMEZ
Last Modified: 04/14/2017
Material Name: #2 fuel oil (on-site consumption)

Tank Number: 48
Tank Id: 174424
Material Code: 0001
Common Name of Substance: #2 Fuel Oil (On-Site Consumption)

Equipment Records:

A00 - Tank Internal Protection - None
J02 - Dispenser - Suction Dispenser
C01 - Pipe Location - Aboveground
I04 - Overfill - Product Level Gauge (A/G)
B01 - Tank External Protection - Painted/Asphalt Coating
D01 - Pipe Type - Steel/Carbon Steel/Iron
F01 - Pipe External Protection - Painted/Asphalt Coating
E00 - Piping Secondary Containment - None
K01 - Spill Prevention - Catch Basin
L09 - Piping Leak Detection - Exempt Suction Piping
G04 - Tank Secondary Containment - Double-Walled (Underground)
H06 - Tank Leak Detection - Impervious Barrier/Concrete Pad (A/G)

Tank Location: 3
Tank Type: Steel/Carbon Steel/Iron
Tank Status: Closed - Removed
Pipe Model: Not reported
Install Date: 12/01/2000
Capacity Gallons: 400
Tightness Test Method: NN
Date Test: Not reported
Next Test Date: Not reported
Date Tank Closed: 06/20/2007
Register: True
Modified By: LDGOMEZ
Last Modified: 04/14/2017
Material Name: #2 fuel oil (on-site consumption)

Tank Number: 49
Tank Id: 174425
Material Code: 0001
Common Name of Substance: #2 Fuel Oil (On-Site Consumption)

Equipment Records:

C01 - Pipe Location - Aboveground
I04 - Overfill - Product Level Gauge (A/G)
E00 - Piping Secondary Containment - None
K01 - Spill Prevention - Catch Basin

Map ID
Direction
Distance
Elevation

MAP FINDINGS

Site

Database(s)

EDR ID Number
EPA ID Number

SUNY AT BUFFALO - NORTH CAMPUS (Continued)

U003107392

L09 - Piping Leak Detection - Exempt Suction Piping
J02 - Dispenser - Suction Dispenser
A00 - Tank Internal Protection - None
B01 - Tank External Protection - Painted/Asphalt Coating
D01 - Pipe Type - Steel/Carbon Steel/Iron
F01 - Pipe External Protection - Painted/Asphalt Coating
H06 - Tank Leak Detection - Impervious Barrier/Concrete Pad (A/G)
G04 - Tank Secondary Containment - Double-Walled (Underground)

Tank Location: 1
Tank Type: Steel/Carbon Steel/Iron
Tank Status: Closed - Removed
Pipe Model: Not reported
Install Date: 12/01/2000
Capacity Gallons: 400
Tightness Test Method: NN
Date Test: Not reported
Next Test Date: Not reported
Date Tank Closed: 11/11/2014
Register: True
Modified By: SLZIEMBA
Last Modified: 04/14/2017
Material Name: #2 fuel oil (on-site consumption)

Tank Number: 4D
Tank Id: 174419
Material Code: 0001
Common Name of Substance: #2 Fuel Oil (On-Site Consumption)

Equipment Records:

J02 - Dispenser - Suction Dispenser
A00 - Tank Internal Protection - None
B01 - Tank External Protection - Painted/Asphalt Coating
D01 - Pipe Type - Steel/Carbon Steel/Iron
F01 - Pipe External Protection - Painted/Asphalt Coating
G10 - Tank Secondary Containment - Impervious Underlayment
K01 - Spill Prevention - Catch Basin
L09 - Piping Leak Detection - Exempt Suction Piping
C01 - Pipe Location - Aboveground
H06 - Tank Leak Detection - Impervious Barrier/Concrete Pad (A/G)

3
Tank Location: 3
Tank Type: Steel/Carbon Steel/Iron
Tank Status: Closed - Removed
Pipe Model: Not reported
Install Date: 09/01/1973
Capacity Gallons: 10
Tightness Test Method: NN
Date Test: Not reported
Next Test Date: Not reported
Date Tank Closed: 03/05/2006
Register: True
Modified By: AESKALSK
Last Modified: 04/14/2017
Material Name: #2 fuel oil (on-site consumption)

Tank Number: 5

Map ID
Direction
Distance
Elevation

MAP FINDINGS

Site

Database(s)

EDR ID Number
EPA ID Number

SUNY AT BUFFALO - NORTH CAMPUS (Continued)

U003107392

Tank Id: 161129
Material Code: 0001
Common Name of Substance: #2 Fuel Oil (On-Site Consumption)

Equipment Records:

D01 - Pipe Type - Steel/Carbon Steel/Iron
G99 - Tank Secondary Containment - Other
A00 - Tank Internal Protection - None
C00 - Pipe Location - No Piping
F00 - Pipe External Protection - None
B00 - Tank External Protection - None
H00 - Tank Leak Detection - None
J02 - Dispenser - Suction Dispenser
I04 - Overfill - Product Level Gauge (A/G)

Tank Location: 3
Tank Type: Steel/Carbon Steel/Iron
Tank Status: Closed - Removed
Pipe Model: Not reported
Install Date: 09/01/1974
Capacity Gallons: 250
Tightness Test Method: NN
Date Test: Not reported
Next Test Date: Not reported
Date Tank Closed: 09/01/2001
Register: True
Modified By: TRANSLAT
Last Modified: 04/14/2017
Material Name: #2 fuel oil (on-site consumption)

Tank Number: 50
Tank Id: 174426
Material Code: 0001
Common Name of Substance: #2 Fuel Oil (On-Site Consumption)

Equipment Records:

F01 - Pipe External Protection - Painted/Asphalt Coating
A00 - Tank Internal Protection - None
B01 - Tank External Protection - Painted/Asphalt Coating
D01 - Pipe Type - Steel/Carbon Steel/Iron
K01 - Spill Prevention - Catch Basin
L09 - Piping Leak Detection - Exempt Suction Piping
E00 - Piping Secondary Containment - None
I04 - Overfill - Product Level Gauge (A/G)
C01 - Pipe Location - Aboveground
G04 - Tank Secondary Containment - Double-Walled (Underground)
J02 - Dispenser - Suction Dispenser
H06 - Tank Leak Detection - Impervious Barrier/Concrete Pad (A/G)

Tank Location: 3
Tank Type: Steel/Carbon Steel/Iron
Tank Status: Closed - Removed
Pipe Model: Not reported
Install Date: 12/01/2000
Capacity Gallons: 400
Tightness Test Method: NN
Date Test: Not reported

Map ID
Direction
Distance
Elevation

MAP FINDINGS

Site

Database(s)

EDR ID Number
EPA ID Number

SUNY AT BUFFALO - NORTH CAMPUS (Continued)

U003107392

Next Test Date: Not reported
Date Tank Closed: 06/20/2007
Register: True
Modified By: LDGOMEZ
Last Modified: 04/14/2017
Material Name: #2 fuel oil (on-site consumption)

Tank Number: 51
Tank Id: 174427
Material Code: 0001
Common Name of Substance: #2 Fuel Oil (On-Site Consumption)

Equipment Records:

J02 - Dispenser - Suction Dispenser
C01 - Pipe Location - Aboveground
A00 - Tank Internal Protection - None
B01 - Tank External Protection - Painted/Asphalt Coating
D01 - Pipe Type - Steel/Carbon Steel/Iron
F01 - Pipe External Protection - Painted/Asphalt Coating
I03 - Overfill - Automatic Shut-Off
E00 - Piping Secondary Containment - None
K01 - Spill Prevention - Catch Basin
L09 - Piping Leak Detection - Exempt Suction Piping
G04 - Tank Secondary Containment - Double-Walled (Underground)
H06 - Tank Leak Detection - Impervious Barrier/Concrete Pad (A/G)

Tank Location: 3
Tank Type: Steel/Carbon Steel/Iron
Tank Status: Closed - Removed
Pipe Model: Not reported
Install Date: 12/01/2000
Capacity Gallons: 400
Tightness Test Method: NN
Date Test: Not reported
Next Test Date: Not reported
Date Tank Closed: 06/20/2007
Register: True
Modified By: LDGOMEZ
Last Modified: 04/14/2017
Material Name: #2 fuel oil (on-site consumption)

Tank Number: 52
Tank Id: 174428
Material Code: 0001
Common Name of Substance: #2 Fuel Oil (On-Site Consumption)

Equipment Records:

C01 - Pipe Location - Aboveground
E00 - Piping Secondary Containment - None
K01 - Spill Prevention - Catch Basin
L09 - Piping Leak Detection - Exempt Suction Piping
J02 - Dispenser - Suction Dispenser
A00 - Tank Internal Protection - None
B01 - Tank External Protection - Painted/Asphalt Coating
D01 - Pipe Type - Steel/Carbon Steel/Iron

Map ID
Direction
Distance
Elevation

MAP FINDINGS

Site

Database(s)

EDR ID Number
EPA ID Number

SUNY AT BUFFALO - NORTH CAMPUS (Continued)

U003107392

F01 - Pipe External Protection - Painted/Asphalt Coating
I03 - Overfill - Automatic Shut-Off
H06 - Tank Leak Detection - Impervious Barrier/Concrete Pad (A/G)
G04 - Tank Secondary Containment - Double-Walled (Underground)
3
Tank Location:
Tank Type: Steel/Carbon Steel/Iron
Tank Status: Closed - Removed
Pipe Model: Not reported
Install Date: 09/01/2001
Capacity Gallons: 400
Tightness Test Method: NN
Date Test: Not reported
Next Test Date: Not reported
Date Tank Closed: 06/20/2007
Register: True
Modified By: LDGOMEZ
Last Modified: 04/14/2017
Material Name: #2 fuel oil (on-site consumption)

Tank Number: 53
Tank Id: 174429
Material Code: 0001
Common Name of Substance: #2 Fuel Oil (On-Site Consumption)

Equipment Records:

B04 - Tank External Protection - Fiberglass
D06 - Pipe Type - Fiberglass Reinforced Plastic (FRP)
E00 - Piping Secondary Containment - None
K01 - Spill Prevention - Catch Basin
L09 - Piping Leak Detection - Exempt Suction Piping
A03 - Tank Internal Protection - Fiberglass Liner (FRP)
H01 - Tank Leak Detection - Interstitial - Electronic Monitoring
I03 - Overfill - Automatic Shut-Off
C03 - Pipe Location - Aboveground/Underground Combination
F04 - Pipe External Protection - Fiberglass
J02 - Dispenser - Suction Dispenser
G04 - Tank Secondary Containment - Double-Walled (Underground)
6
Tank Location:
Tank Type: Fiberglass Reinforced Plastic
Tank Status: Closed - Removed
Pipe Model: Not reported
Install Date: 10/01/2000
Capacity Gallons: 2500
Tightness Test Method: NN
Date Test: Not reported
Next Test Date: Not reported
Date Tank Closed: 06/01/2007
Register: True
Modified By: SLZIEMBA
Last Modified: 04/14/2017
Material Name: #2 fuel oil (on-site consumption)

Tank Number: 53D
Tank Id: 174430
Material Code: 0001

Map ID
Direction
Distance
Elevation

MAP FINDINGS

Site

Database(s)

EDR ID Number
EPA ID Number

SUNY AT BUFFALO - NORTH CAMPUS (Continued)

U003107392

Common Name of Substance: #2 Fuel Oil (On-Site Consumption)

Equipment Records:

C01 - Pipe Location - Aboveground
I04 - Overfill - Product Level Gauge (A/G)
J02 - Dispenser - Suction Dispenser
A00 - Tank Internal Protection - None
B01 - Tank External Protection - Painted/Asphalt Coating
D01 - Pipe Type - Steel/Carbon Steel/Iron
F01 - Pipe External Protection - Painted/Asphalt Coating
G10 - Tank Secondary Containment - Impervious Underlayment
L09 - Piping Leak Detection - Exempt Suction Piping
H06 - Tank Leak Detection - Impervious Barrier/Concrete Pad (A/G)

Tank Location: 3
Tank Type: Stainless Steel Alloy
Tank Status: Closed - Removed
Pipe Model: Not reported
Install Date: 09/01/1974
Capacity Gallons: 25
Tightness Test Method: NN
Date Test: Not reported
Next Test Date: Not reported
Date Tank Closed: 02/24/2006
Register: True
Modified By: AESKALSK
Last Modified: 04/14/2017
Material Name: #2 fuel oil (on-site consumption)

Tank Number: 53DN
Tank Id: 215031
Material Code: 0001
Common Name of Substance: #2 Fuel Oil (On-Site Consumption)

Equipment Records:

C01 - Pipe Location - Aboveground
J02 - Dispenser - Suction Dispenser
A00 - Tank Internal Protection - None
B01 - Tank External Protection - Painted/Asphalt Coating
D01 - Pipe Type - Steel/Carbon Steel/Iron
F01 - Pipe External Protection - Painted/Asphalt Coating
H01 - Tank Leak Detection - Interstitial - Electronic Monitoring
E00 - Piping Secondary Containment - None
I02 - Overfill - High Level Alarm
K01 - Spill Prevention - Catch Basin
G01 - Tank Secondary Containment - Diking (Aboveground)
L00 - Piping Leak Detection - None

Tank Location: 3
Tank Type: Steel/Carbon Steel/Iron
Tank Status: In Service
Pipe Model: Not reported
Install Date: 02/17/2006
Capacity Gallons: 50
Tightness Test Method: NN
Date Test: Not reported
Next Test Date: Not reported

Map ID
Direction
Distance
Elevation

MAP FINDINGS

Site

Database(s)

EDR ID Number
EPA ID Number

SUNY AT BUFFALO - NORTH CAMPUS (Continued)

U003107392

Date Tank Closed: Not reported
Register: True
Modified By: BFGRABER
Last Modified: 04/14/2017
Material Name: #2 fuel oil (on-site consumption)

Tank Number: 54
Tank Id: 174431
Material Code: 0001
Common Name of Substance: #2 Fuel Oil (On-Site Consumption)

Equipment Records:

D01 - Pipe Type - Steel/Carbon Steel/Iron
F01 - Pipe External Protection - Painted/Asphalt Coating
I03 - Overfill - Automatic Shut-Off
A00 - Tank Internal Protection - None
B01 - Tank External Protection - Painted/Asphalt Coating
K01 - Spill Prevention - Catch Basin
L09 - Piping Leak Detection - Exempt Suction Piping
E00 - Piping Secondary Containment - None
J02 - Dispenser - Suction Dispenser
C01 - Pipe Location - Aboveground
G04 - Tank Secondary Containment - Double-Walled (Underground)
H06 - Tank Leak Detection - Impervious Barrier/Concrete Pad (A/G)

Tank Location: 3
Tank Type: Steel/Carbon Steel/Iron
Tank Status: In Service
Pipe Model: Not reported
Install Date: 09/01/2001
Capacity Gallons: 220
Tightness Test Method: NN
Date Test: Not reported
Next Test Date: Not reported
Date Tank Closed: Not reported
Register: True
Modified By: BFGRABER
Last Modified: 04/14/2017
Material Name: #2 fuel oil (on-site consumption)

Tank Number: 55D
Tank Id: 174433
Material Code: 0001
Common Name of Substance: #2 Fuel Oil (On-Site Consumption)

Equipment Records:

C01 - Pipe Location - Aboveground
I04 - Overfill - Product Level Gauge (A/G)
J02 - Dispenser - Suction Dispenser
A00 - Tank Internal Protection - None
B01 - Tank External Protection - Painted/Asphalt Coating
D01 - Pipe Type - Steel/Carbon Steel/Iron
F01 - Pipe External Protection - Painted/Asphalt Coating
G10 - Tank Secondary Containment - Impervious Underlayment
L09 - Piping Leak Detection - Exempt Suction Piping

Map ID
Direction
Distance
Elevation

MAP FINDINGS

Site

Database(s)

EDR ID Number
EPA ID Number

SUNY AT BUFFALO - NORTH CAMPUS (Continued)

U003107392

Tank Location: H06 - Tank Leak Detection - Impervious Barrier/Concrete Pad (A/G)
3
Tank Type: Steel/Carbon Steel/Iron
Tank Status: Closed - Removed
Pipe Model: Not reported
Install Date: 09/01/1974
Capacity Gallons: 10
Tightness Test Method: NN
Date Test: Not reported
Next Test Date: Not reported
Date Tank Closed: 02/06/2006
Register: True
Modified By: AESKALSK
Last Modified: 04/14/2017
Material Name: #2 fuel oil (on-site consumption)

Tank Number: 55DN
Tank Id: 215032
Material Code: 0001
Common Name of Substance: #2 Fuel Oil (On-Site Consumption)

Equipment Records:

J02 - Dispenser - Suction Dispenser
A00 - Tank Internal Protection - None
B01 - Tank External Protection - Painted/Asphalt Coating
D01 - Pipe Type - Steel/Carbon Steel/Iron
F01 - Pipe External Protection - Painted/Asphalt Coating
H01 - Tank Leak Detection - Interstitial - Electronic Monitoring
E00 - Piping Secondary Containment - None
I02 - Overfill - High Level Alarm
K01 - Spill Prevention - Catch Basin
C01 - Pipe Location - Aboveground
G01 - Tank Secondary Containment - Diking (Aboveground)
L00 - Piping Leak Detection - None

Tank Location: 3
Tank Type: Steel/Carbon Steel/Iron
Tank Status: In Service
Pipe Model: Not reported
Install Date: 03/10/2006
Capacity Gallons: 50
Tightness Test Method: NN
Date Test: Not reported
Next Test Date: Not reported
Date Tank Closed: Not reported
Register: True
Modified By: BFGRABER
Last Modified: 04/14/2017
Material Name: #2 fuel oil (on-site consumption)

Tank Number: 56
Tank Id: 174434
Material Code: 0001
Common Name of Substance: #2 Fuel Oil (On-Site Consumption)

Map ID
Direction
Distance
Elevation

MAP FINDINGS

Site

Database(s)

EDR ID Number
EPA ID Number

SUNY AT BUFFALO - NORTH CAMPUS (Continued)

U003107392

Equipment Records:

H99 - Tank Leak Detection - Other
F01 - Pipe External Protection - Painted/Asphalt Coating
A00 - Tank Internal Protection - None
B01 - Tank External Protection - Painted/Asphalt Coating
C00 - Pipe Location - No Piping
K01 - Spill Prevention - Catch Basin
L09 - Piping Leak Detection - Exempt Suction Piping
E00 - Piping Secondary Containment - None
J02 - Dispenser - Suction Dispenser
I04 - Overfill - Product Level Gauge (A/G)
G04 - Tank Secondary Containment - Double-Walled (Underground)
D00 - Pipe Type - No Piping

Tank Location: 3
Tank Type: Steel/Carbon Steel/Iron
Tank Status: In Service
Pipe Model: Not reported
Install Date: 09/01/2001
Capacity Gallons: 1500
Tightness Test Method: NN
Date Test: Not reported
Next Test Date: Not reported
Date Tank Closed: Not reported
Register: True
Modified By: BFGRABER
Last Modified: 04/14/2017
Material Name: #2 fuel oil (on-site consumption)

Tank Number: 57
Tank Id: 174435
Material Code: 0001
Common Name of Substance: #2 Fuel Oil (On-Site Consumption)

Equipment Records:

G04 - Tank Secondary Containment - Double-Walled (Underground)
H99 - Tank Leak Detection - Other
A00 - Tank Internal Protection - None
B01 - Tank External Protection - Painted/Asphalt Coating
D01 - Pipe Type - Steel/Carbon Steel/Iron
F01 - Pipe External Protection - Painted/Asphalt Coating
I03 - Overfill - Automatic Shut-Off
J02 - Dispenser - Suction Dispenser
E00 - Piping Secondary Containment - None
K01 - Spill Prevention - Catch Basin
L09 - Piping Leak Detection - Exempt Suction Piping
C01 - Pipe Location - Aboveground

Tank Location: 3
Tank Type: Steel/Carbon Steel/Iron
Tank Status: In Service
Pipe Model: Not reported
Install Date: 09/01/2001
Capacity Gallons: 400
Tightness Test Method: NN
Date Test: Not reported
Next Test Date: Not reported

Map ID
Direction
Distance
Elevation

MAP FINDINGS

Site

Database(s)

EDR ID Number
EPA ID Number

SUNY AT BUFFALO - NORTH CAMPUS (Continued)

U003107392

Date Tank Closed: Not reported
Register: True
Modified By: BFGRABER
Last Modified: 04/14/2017
Material Name: #2 fuel oil (on-site consumption)

Tank Number: 58D
Tank Id: 174437
Material Code: 0001
Common Name of Substance: #2 Fuel Oil (On-Site Consumption)

Equipment Records:

A00 - Tank Internal Protection - None
B01 - Tank External Protection - Painted/Asphalt Coating
D01 - Pipe Type - Steel/Carbon Steel/Iron
F01 - Pipe External Protection - Painted/Asphalt Coating
G10 - Tank Secondary Containment - Impervious Underlayment
J02 - Dispenser - Suction Dispenser
L09 - Piping Leak Detection - Exempt Suction Piping
C01 - Pipe Location - Aboveground
I04 - Overfill - Product Level Gauge (A/G)
H06 - Tank Leak Detection - Impervious Barrier/Concrete Pad (A/G)

Tank Location: 3
Tank Type: Steel/Carbon Steel/Iron
Tank Status: Closed - Removed
Pipe Model: Not reported
Install Date: 07/01/1981
Capacity Gallons: 10
Tightness Test Method: NN
Date Test: Not reported
Next Test Date: Not reported
Date Tank Closed: 03/27/2006
Register: True
Modified By: AESKALSK
Last Modified: 04/14/2017
Material Name: #2 fuel oil (on-site consumption)

Tank Number: 58DN
Tank Id: 215033
Material Code: 0001
Common Name of Substance: #2 Fuel Oil (On-Site Consumption)

Equipment Records:

C01 - Pipe Location - Aboveground
A00 - Tank Internal Protection - None
B01 - Tank External Protection - Painted/Asphalt Coating
D01 - Pipe Type - Steel/Carbon Steel/Iron
F01 - Pipe External Protection - Painted/Asphalt Coating
H01 - Tank Leak Detection - Interstitial - Electronic Monitoring
E00 - Piping Secondary Containment - None
I02 - Overfill - High Level Alarm
K01 - Spill Prevention - Catch Basin
J02 - Dispenser - Suction Dispenser
G01 - Tank Secondary Containment - Diking (Aboveground)

Map ID
Direction
Distance
Elevation

MAP FINDINGS

Site

Database(s)

EDR ID Number
EPA ID Number

SUNY AT BUFFALO - NORTH CAMPUS (Continued)

U003107392

Tank Location: L00 - Piping Leak Detection - None
3
Tank Type: Steel/Carbon Steel/Iron
Tank Status: In Service
Pipe Model: Not reported
Install Date: 03/24/2006
Capacity Gallons: 50
Tightness Test Method: NN
Date Test: Not reported
Next Test Date: Not reported
Date Tank Closed: Not reported
Register: True
Modified By: BFGRABER
Last Modified: 04/14/2017
Material Name: #2 fuel oil (on-site consumption)

Tank Number: 59
Tank Id: 174438
Material Code: 0001
Common Name of Substance: #2 Fuel Oil (On-Site Consumption)

Equipment Records:

G01 - Tank Secondary Containment - Diking (Aboveground)
A01 - Tank Internal Protection - Epoxy Liner
E00 - Piping Secondary Containment - None
I02 - Overfill - High Level Alarm
K01 - Spill Prevention - Catch Basin
L09 - Piping Leak Detection - Exempt Suction Piping
C03 - Pipe Location - Aboveground/Underground Combination
J02 - Dispenser - Suction Dispenser
B01 - Tank External Protection - Painted/Asphalt Coating
D01 - Pipe Type - Steel/Carbon Steel/Iron
F01 - Pipe External Protection - Painted/Asphalt Coating
H01 - Tank Leak Detection - Interstitial - Electronic Monitoring

3
Tank Location: 3
Tank Type: Steel/Carbon Steel/Iron
Tank Status: In Service
Pipe Model: Not reported
Install Date: 09/01/2001
Capacity Gallons: 1000
Tightness Test Method: NN
Date Test: Not reported
Next Test Date: Not reported
Date Tank Closed: Not reported
Register: True
Modified By: SLZIEMBA
Last Modified: 04/14/2017
Material Name: #2 fuel oil (on-site consumption)

Tank Number: 59D
Tank Id: 174439
Material Code: 0001
Common Name of Substance: #2 Fuel Oil (On-Site Consumption)

Map ID
Direction
Distance
Elevation

MAP FINDINGS

Site

Database(s)

EDR ID Number
EPA ID Number

SUNY AT BUFFALO - NORTH CAMPUS (Continued)

U003107392

Equipment Records:

A00 - Tank Internal Protection - None
B01 - Tank External Protection - Painted/Asphalt Coating
D01 - Pipe Type - Steel/Carbon Steel/Iron
F01 - Pipe External Protection - Painted/Asphalt Coating
G10 - Tank Secondary Containment - Impervious Underlayment
L09 - Piping Leak Detection - Exempt Suction Piping
J02 - Dispenser - Suction Dispenser
C01 - Pipe Location - Aboveground
I04 - Overfill - Product Level Gauge (A/G)
H06 - Tank Leak Detection - Impervious Barrier/Concrete Pad (A/G)

Tank Location: 3
Tank Type: Steel/Carbon Steel/Iron
Tank Status: Closed - Removed
Pipe Model: Not reported
Install Date: 07/01/1981
Capacity Gallons: 10
Tightness Test Method: NN
Date Test: Not reported
Next Test Date: Not reported
Date Tank Closed: 03/02/2006
Register: True
Modified By: AESKALSK
Last Modified: 04/14/2017
Material Name: #2 fuel oil (on-site consumption)

Tank Number: 59DN
Tank Id: 215034
Material Code: 0001
Common Name of Substance: #2 Fuel Oil (On-Site Consumption)

Equipment Records:

A00 - Tank Internal Protection - None
B01 - Tank External Protection - Painted/Asphalt Coating
D01 - Pipe Type - Steel/Carbon Steel/Iron
H01 - Tank Leak Detection - Interstitial - Electronic Monitoring
E00 - Piping Secondary Containment - None
I02 - Overfill - High Level Alarm
K01 - Spill Prevention - Catch Basin
C01 - Pipe Location - Aboveground
J02 - Dispenser - Suction Dispenser
G01 - Tank Secondary Containment - Diking (Aboveground)
L00 - Piping Leak Detection - None

Tank Location: 3
Tank Type: Steel/Carbon Steel/Iron
Tank Status: In Service
Pipe Model: Not reported
Install Date: 03/24/2006
Capacity Gallons: 50
Tightness Test Method: NN
Date Test: Not reported
Next Test Date: Not reported
Date Tank Closed: Not reported
Register: True
Modified By: BFGRABER

Map ID
Direction
Distance
Elevation

MAP FINDINGS

Site

Database(s)

EDR ID Number
EPA ID Number

SUNY AT BUFFALO - NORTH CAMPUS (Continued)

U003107392

Last Modified: 04/14/2017
Material Name: #2 fuel oil (on-site consumption)

Tank Number: 60D
Tank Id: 174440
Material Code: 0001
Common Name of Substance: #2 Fuel Oil (On-Site Consumption)

Equipment Records:

E00 - Piping Secondary Containment - None
K01 - Spill Prevention - Catch Basin
L09 - Piping Leak Detection - Exempt Suction Piping
C01 - Pipe Location - Aboveground
I04 - Overfill - Product Level Gauge (A/G)
J02 - Dispenser - Suction Dispenser
A00 - Tank Internal Protection - None
B01 - Tank External Protection - Painted/Asphalt Coating
D01 - Pipe Type - Steel/Carbon Steel/Iron
F01 - Pipe External Protection - Painted/Asphalt Coating
G10 - Tank Secondary Containment - Impervious Underlayment
H06 - Tank Leak Detection - Impervious Barrier/Concrete Pad (A/G)

3
Tank Location: Steel/Carbon Steel/Iron
Tank Type:
Tank Status: In Service
Pipe Model: Not reported
Install Date: 10/01/1977
Capacity Gallons: 25
Tightness Test Method: NN
Date Test: Not reported
Next Test Date: Not reported
Date Tank Closed: Not reported
Register: True
Modified By: BFGRABER
Last Modified: 04/14/2017
Material Name: #2 fuel oil (on-site consumption)

Tank Number: 61
Tank Id: 174441
Material Code: 0001
Common Name of Substance: #2 Fuel Oil (On-Site Consumption)

Equipment Records:

H06 - Tank Leak Detection - Impervious Barrier/Concrete Pad (A/G)
E00 - Piping Secondary Containment - None
K01 - Spill Prevention - Catch Basin
L09 - Piping Leak Detection - Exempt Suction Piping
J02 - Dispenser - Suction Dispenser
A00 - Tank Internal Protection - None
B01 - Tank External Protection - Painted/Asphalt Coating
D01 - Pipe Type - Steel/Carbon Steel/Iron
F01 - Pipe External Protection - Painted/Asphalt Coating
I03 - Overfill - Automatic Shut-Off
G04 - Tank Secondary Containment - Double-Walled (Underground)
C01 - Pipe Location - Aboveground

Map ID
Direction
Distance
Elevation

MAP FINDINGS

Site

Database(s)

EDR ID Number
EPA ID Number

SUNY AT BUFFALO - NORTH CAMPUS (Continued)

U003107392

Tank Location: 3
Tank Type: Steel/Carbon Steel/Iron
Tank Status: In Service
Pipe Model: Not reported
Install Date: 09/01/2001
Capacity Gallons: 400
Tightness Test Method: NN
Date Test: Not reported
Next Test Date: Not reported
Date Tank Closed: Not reported
Register: True
Modified By: BFGRABER
Last Modified: 04/14/2017
Material Name: #2 fuel oil (on-site consumption)

Tank Number: 61D
Tank Id: 174442
Material Code: 0001
Common Name of Substance: #2 Fuel Oil (On-Site Consumption)

Equipment Records:

J02 - Dispenser - Suction Dispenser
A00 - Tank Internal Protection - None
B01 - Tank External Protection - Painted/Asphalt Coating
D01 - Pipe Type - Steel/Carbon Steel/Iron
F01 - Pipe External Protection - Painted/Asphalt Coating
G10 - Tank Secondary Containment - Impervious Underlayment
L09 - Piping Leak Detection - Exempt Suction Piping
C01 - Pipe Location - Aboveground
I04 - Overfill - Product Level Gauge (A/G)
H06 - Tank Leak Detection - Impervious Barrier/Concrete Pad (A/G)

Tank Location: 3
Tank Type: Steel/Carbon Steel/Iron
Tank Status: Closed - Removed
Pipe Model: Not reported
Install Date: 07/01/1977
Capacity Gallons: 20
Tightness Test Method: NN
Date Test: Not reported
Next Test Date: Not reported
Date Tank Closed: 02/24/2006
Register: True
Modified By: AESKALSK
Last Modified: 04/14/2017
Material Name: #2 fuel oil (on-site consumption)

Tank Number: 61DN
Tank Id: 215035
Material Code: 0001
Common Name of Substance: #2 Fuel Oil (On-Site Consumption)

Equipment Records:

C01 - Pipe Location - Aboveground
A00 - Tank Internal Protection - None

Map ID
Direction
Distance
Elevation

MAP FINDINGS

Site

Database(s)

EDR ID Number
EPA ID Number

SUNY AT BUFFALO - NORTH CAMPUS (Continued)

U003107392

B01 - Tank External Protection - Painted/Asphalt Coating
D01 - Pipe Type - Steel/Carbon Steel/Iron
J02 - Dispenser - Suction Dispenser
F01 - Pipe External Protection - Painted/Asphalt Coating
H01 - Tank Leak Detection - Interstitial - Electronic Monitoring
E00 - Piping Secondary Containment - None
I02 - Overfill - High Level Alarm
K01 - Spill Prevention - Catch Basin
G01 - Tank Secondary Containment - Diking (Aboveground)
L00 - Piping Leak Detection - None

Tank Location: 3
Tank Type: Steel/Carbon Steel/Iron
Tank Status: In Service
Pipe Model: Not reported
Install Date: 02/10/2006
Capacity Gallons: 50
Tightness Test Method: NN
Date Test: Not reported
Next Test Date: Not reported
Date Tank Closed: Not reported
Register: True
Modified By: BFGRABER
Last Modified: 04/14/2017
Material Name: #2 fuel oil (on-site consumption)

Tank Number: 62
Tank Id: 174443
Material Code: 0001
Common Name of Substance: #2 Fuel Oil (On-Site Consumption)

Equipment Records:

I03 - Overfill - Automatic Shut-Off
H01 - Tank Leak Detection - Interstitial - Electronic Monitoring
K01 - Spill Prevention - Catch Basin
L09 - Piping Leak Detection - Exempt Suction Piping
D06 - Pipe Type - Fiberglass Reinforced Plastic (FRP)
E00 - Piping Secondary Containment - None
B04 - Tank External Protection - Fiberglass
A03 - Tank Internal Protection - Fiberglass Liner (FRP)
G04 - Tank Secondary Containment - Double-Walled (Underground)
J02 - Dispenser - Suction Dispenser
C03 - Pipe Location - Aboveground/Underground Combination
F04 - Pipe External Protection - Fiberglass

Tank Location: 6
Tank Type: Fiberglass Reinforced Plastic
Tank Status: In Service
Pipe Model: Not reported
Install Date: 09/01/2001
Capacity Gallons: 600
Tightness Test Method: NN
Date Test: Not reported
Next Test Date: Not reported
Date Tank Closed: Not reported
Register: True
Modified By: BFGRABER
Last Modified: 04/14/2017

Map ID
Direction
Distance
Elevation

MAP FINDINGS

Site

Database(s)

EDR ID Number
EPA ID Number

SUNY AT BUFFALO - NORTH CAMPUS (Continued)

U003107392

Material Name: #2 fuel oil (on-site consumption)

Tank Number: 62D
Tank Id: 174444
Material Code: 0001
Common Name of Substance: #2 Fuel Oil (On-Site Consumption)

Equipment Records:

J02 - Dispenser - Suction Dispenser
C01 - Pipe Location - Aboveground
I04 - Overfill - Product Level Gauge (A/G)
A00 - Tank Internal Protection - None
B01 - Tank External Protection - Painted/Asphalt Coating
D01 - Pipe Type - Steel/Carbon Steel/Iron
F01 - Pipe External Protection - Painted/Asphalt Coating
G10 - Tank Secondary Containment - Impervious Underlayment
L09 - Piping Leak Detection - Exempt Suction Piping
H06 - Tank Leak Detection - Impervious Barrier/Concrete Pad (A/G)

Tank Location: 3
Tank Type: Steel/Carbon Steel/Iron
Tank Status: Closed - Removed
Pipe Model: Not reported
Install Date: 10/01/1981
Capacity Gallons: 25
Tightness Test Method: NN
Date Test: Not reported
Next Test Date: Not reported
Date Tank Closed: 02/06/2006
Register: True
Modified By: AESKALSK
Last Modified: 04/14/2017
Material Name: #2 fuel oil (on-site consumption)

Tank Number: 62DN
Tank Id: 215036
Material Code: 0001
Common Name of Substance: #2 Fuel Oil (On-Site Consumption)

Equipment Records:

H01 - Tank Leak Detection - Interstitial - Electronic Monitoring
B01 - Tank External Protection - Painted/Asphalt Coating
D01 - Pipe Type - Steel/Carbon Steel/Iron
F01 - Pipe External Protection - Painted/Asphalt Coating
A00 - Tank Internal Protection - None
I02 - Overfill - High Level Alarm
K01 - Spill Prevention - Catch Basin
E00 - Piping Secondary Containment - None
C01 - Pipe Location - Aboveground
J02 - Dispenser - Suction Dispenser
L00 - Piping Leak Detection - None
G01 - Tank Secondary Containment - Diking (Aboveground)

Tank Location: 3
Tank Type: Steel/Carbon Steel/Iron
Tank Status: In Service

Map ID
Direction
Distance
Elevation

MAP FINDINGS

Site

Database(s)

EDR ID Number
EPA ID Number

SUNY AT BUFFALO - NORTH CAMPUS (Continued)

U003107392

Pipe Model: Not reported
Install Date: 02/24/2006
Capacity Gallons: 50
Tightness Test Method: NN
Date Test: Not reported
Next Test Date: Not reported
Date Tank Closed: Not reported
Register: True
Modified By: BFGRABER
Last Modified: 04/14/2017
Material Name: #2 fuel oil (on-site consumption)

Tank Number: 63
Tank Id: 174445
Material Code: 0001
Common Name of Substance: #2 Fuel Oil (On-Site Consumption)

Equipment Records:

A03 - Tank Internal Protection - Fiberglass Liner (FRP)
B04 - Tank External Protection - Fiberglass
D06 - Pipe Type - Fiberglass Reinforced Plastic (FRP)
E00 - Piping Secondary Containment - None
K01 - Spill Prevention - Catch Basin
L09 - Piping Leak Detection - Exempt Suction Piping
C03 - Pipe Location - Aboveground/Underground Combination
F04 - Pipe External Protection - Fiberglass
J02 - Dispenser - Suction Dispenser
H01 - Tank Leak Detection - Interstitial - Electronic Monitoring
I03 - Overfill - Automatic Shut-Off
G04 - Tank Secondary Containment - Double-Walled (Underground)

Tank Location: 6
Tank Type: Fiberglass Reinforced Plastic
Tank Status: In Service
Pipe Model: Not reported
Install Date: 09/01/2001
Capacity Gallons: 600
Tightness Test Method: NN
Date Test: Not reported
Next Test Date: Not reported
Date Tank Closed: Not reported
Register: True
Modified By: BFGRABER
Last Modified: 04/14/2017
Material Name: #2 fuel oil (on-site consumption)

Tank Number: 63D
Tank Id: 174446
Material Code: 0001
Common Name of Substance: #2 Fuel Oil (On-Site Consumption)

Equipment Records:

D01 - Pipe Type - Steel/Carbon Steel/Iron
F01 - Pipe External Protection - Painted/Asphalt Coating
G10 - Tank Secondary Containment - Impervious Underlayment

Map ID
Direction
Distance
Elevation

MAP FINDINGS

Site

Database(s)

EDR ID Number
EPA ID Number

SUNY AT BUFFALO - NORTH CAMPUS (Continued)

U003107392

A00 - Tank Internal Protection - None
B01 - Tank External Protection - Painted/Asphalt Coating
L09 - Piping Leak Detection - Exempt Suction Piping
J02 - Dispenser - Suction Dispenser
I04 - Overfill - Product Level Gauge (A/G)
C01 - Pipe Location - Aboveground
H06 - Tank Leak Detection - Impervious Barrier/Concrete Pad (A/G)

Tank Location: 3
Tank Type: Steel/Carbon Steel/Iron
Tank Status: Closed - Removed
Pipe Model: Not reported
Install Date: 01/01/1985
Capacity Gallons: 10
Tightness Test Method: NN
Date Test: Not reported
Next Test Date: Not reported
Date Tank Closed: 02/06/2006
Register: True
Modified By: AESKALSK
Last Modified: 04/14/2017
Material Name: #2 fuel oil (on-site consumption)

Tank Number: 63DN
Tank Id: 215037
Material Code: 0001
Common Name of Substance: #2 Fuel Oil (On-Site Consumption)

Equipment Records:

C01 - Pipe Location - Aboveground
A00 - Tank Internal Protection - None
B01 - Tank External Protection - Painted/Asphalt Coating
D01 - Pipe Type - Steel/Carbon Steel/Iron
J02 - Dispenser - Suction Dispenser
F01 - Pipe External Protection - Painted/Asphalt Coating
H01 - Tank Leak Detection - Interstitial - Electronic Monitoring
E00 - Piping Secondary Containment - None
I02 - Overfill - High Level Alarm
K01 - Spill Prevention - Catch Basin
G01 - Tank Secondary Containment - Diking (Aboveground)
L00 - Piping Leak Detection - None

Tank Location: 3
Tank Type: Steel/Carbon Steel/Iron
Tank Status: In Service
Pipe Model: Not reported
Install Date: 03/10/2006
Capacity Gallons: 50
Tightness Test Method: NN
Date Test: Not reported
Next Test Date: Not reported
Date Tank Closed: Not reported
Register: True
Modified By: BFGRABER
Last Modified: 04/14/2017
Material Name: #2 fuel oil (on-site consumption)

Map ID
Direction
Distance
Elevation

MAP FINDINGS

Site

Database(s)

EDR ID Number
EPA ID Number

SUNY AT BUFFALO - NORTH CAMPUS (Continued)

U003107392

Tank Number: 64D
Tank Id: 174447
Material Code: 0001
Common Name of Substance: #2 Fuel Oil (On-Site Consumption)

Equipment Records:

A00 - Tank Internal Protection - None
B01 - Tank External Protection - Painted/Asphalt Coating
D01 - Pipe Type - Steel/Carbon Steel/Iron
F01 - Pipe External Protection - Painted/Asphalt Coating
G10 - Tank Secondary Containment - Impervious Underlayment
C01 - Pipe Location - Aboveground
I04 - Overfill - Product Level Gauge (A/G)
J02 - Dispenser - Suction Dispenser
L09 - Piping Leak Detection - Exempt Suction Piping
H06 - Tank Leak Detection - Impervious Barrier/Concrete Pad (A/G)

Tank Location: 3
Tank Type: Steel/Carbon Steel/Iron
Tank Status: Closed - Removed
Pipe Model: Not reported
Install Date: 10/01/1990
Capacity Gallons: 50
Tightness Test Method: NN
Date Test: Not reported
Next Test Date: Not reported
Date Tank Closed: 12/29/2005
Register: True
Modified By: AESKALSK
Last Modified: 04/14/2017
Material Name: #2 fuel oil (on-site consumption)

Tank Number: 65
Tank Id: 174448
Material Code: 0001
Common Name of Substance: #2 Fuel Oil (On-Site Consumption)

Equipment Records:

H99 - Tank Leak Detection - Other
I03 - Overfill - Automatic Shut-Off
D01 - Pipe Type - Steel/Carbon Steel/Iron
F01 - Pipe External Protection - Painted/Asphalt Coating
B01 - Tank External Protection - Painted/Asphalt Coating
K01 - Spill Prevention - Catch Basin
L09 - Piping Leak Detection - Exempt Suction Piping
E00 - Piping Secondary Containment - None
A01 - Tank Internal Protection - Epoxy Liner
C01 - Pipe Location - Aboveground
J02 - Dispenser - Suction Dispenser
G01 - Tank Secondary Containment - Diking (Aboveground)

Tank Location: 3
Tank Type: Steel/Carbon Steel/Iron
Tank Status: In Service
Pipe Model: Not reported
Install Date: 09/01/2001
Capacity Gallons: 220

Map ID
Direction
Distance
Elevation

MAP FINDINGS

Site

Database(s)

EDR ID Number
EPA ID Number

SUNY AT BUFFALO - NORTH CAMPUS (Continued)

U003107392

Tightness Test Method: NN
Date Test: Not reported
Next Test Date: Not reported
Date Tank Closed: Not reported
Register: True
Modified By: BFGRABER
Last Modified: 04/14/2017
Material Name: #2 fuel oil (on-site consumption)

Tank Number: 65D
Tank Id: 174449
Material Code: 0001
Common Name of Substance: #2 Fuel Oil (On-Site Consumption)

Equipment Records:

E00 - Piping Secondary Containment - None
K01 - Spill Prevention - Catch Basin
L09 - Piping Leak Detection - Exempt Suction Piping
A00 - Tank Internal Protection - None
B01 - Tank External Protection - Painted/Asphalt Coating
D01 - Pipe Type - Steel/Carbon Steel/Iron
F01 - Pipe External Protection - Painted/Asphalt Coating
G10 - Tank Secondary Containment - Impervious Underlayment
C01 - Pipe Location - Aboveground
I04 - Overfill - Product Level Gauge (A/G)
J02 - Dispenser - Suction Dispenser
H06 - Tank Leak Detection - Impervious Barrier/Concrete Pad (A/G)

3
Tank Location: Steel/Carbon Steel/Iron
Tank Type: In Service
Tank Status: Not reported
Pipe Model: 02/01/1979
Install Date: 25
Capacity Gallons: NN
Tightness Test Method: Not reported
Date Test: Not reported
Next Test Date: Not reported
Date Tank Closed: Not reported
Register: True
Modified By: BFGRABER
Last Modified: 04/14/2017
Material Name: #2 fuel oil (on-site consumption)

Tank Number: 66
Tank Id: 174450
Material Code: 0013
Common Name of Substance: Lube Oil

Equipment Records:

B01 - Tank External Protection - Painted/Asphalt Coating
K00 - Spill Prevention - None
C00 - Pipe Location - No Piping
F00 - Pipe External Protection - None
I04 - Overfill - Product Level Gauge (A/G)
A01 - Tank Internal Protection - Epoxy Liner

Map ID
Direction
Distance
Elevation

MAP FINDINGS

Site

Database(s)

EDR ID Number
EPA ID Number

SUNY AT BUFFALO - NORTH CAMPUS (Continued)

U003107392

E00 - Piping Secondary Containment - None
D00 - Pipe Type - No Piping
G01 - Tank Secondary Containment - Diking (Aboveground)
H06 - Tank Leak Detection - Impervious Barrier/Concrete Pad (A/G)
3
Tank Location:
Tank Type: Steel/Carbon Steel/Iron
Tank Status: In Service
Pipe Model: Not reported
Install Date: 09/01/2001
Capacity Gallons: 110
Tightness Test Method: NN
Date Test: Not reported
Next Test Date: Not reported
Date Tank Closed: Not reported
Register: True
Modified By: BFGRABER
Last Modified: 04/14/2017
Material Name: lube oil

Tank Number: 67
Tank Id: 174451
Material Code: 0013
Common Name of Substance: Lube Oil

Equipment Records:

I04 - Overfill - Product Level Gauge (A/G)
A01 - Tank Internal Protection - Epoxy Liner
E00 - Piping Secondary Containment - None
C00 - Pipe Location - No Piping
F00 - Pipe External Protection - None
B01 - Tank External Protection - Painted/Asphalt Coating
K00 - Spill Prevention - None
D00 - Pipe Type - No Piping
G01 - Tank Secondary Containment - Diking (Aboveground)
H06 - Tank Leak Detection - Impervious Barrier/Concrete Pad (A/G)
3
Tank Location:
Tank Type: Steel/Carbon Steel/Iron
Tank Status: In Service
Pipe Model: Not reported
Install Date: 09/01/2001
Capacity Gallons: 110
Tightness Test Method: NN
Date Test: Not reported
Next Test Date: Not reported
Date Tank Closed: Not reported
Register: True
Modified By: BFGRABER
Last Modified: 04/14/2017
Material Name: lube oil

Tank Number: 68
Tank Id: 174452
Material Code: 0013
Common Name of Substance: Lube Oil

Map ID
Direction
Distance
Elevation

MAP FINDINGS

Site

Database(s)

EDR ID Number
EPA ID Number

SUNY AT BUFFALO - NORTH CAMPUS (Continued)

U003107392

Equipment Records:

K00 - Spill Prevention - None
B01 - Tank External Protection - Painted/Asphalt Coating
C00 - Pipe Location - No Piping
F00 - Pipe External Protection - None
E00 - Piping Secondary Containment - None
A01 - Tank Internal Protection - Epoxy Liner
I04 - Overfill - Product Level Gauge (A/G)
H06 - Tank Leak Detection - Impervious Barrier/Concrete Pad (A/G)
D00 - Pipe Type - No Piping
G01 - Tank Secondary Containment - Diking (Aboveground)

Tank Location: 3
Tank Type: Steel/Carbon Steel/Iron
Tank Status: In Service
Pipe Model: Not reported
Install Date: 09/01/2001
Capacity Gallons: 500
Tightness Test Method: NN
Date Test: Not reported
Next Test Date: Not reported
Date Tank Closed: Not reported
Register: True
Modified By: BFGRABER
Last Modified: 04/14/2017
Material Name: lube oil

Tank Number: 69
Tank Id: 174453
Material Code: 0013
Common Name of Substance: Lube Oil

Equipment Records:

I04 - Overfill - Product Level Gauge (A/G)
B01 - Tank External Protection - Painted/Asphalt Coating
K00 - Spill Prevention - None
C00 - Pipe Location - No Piping
F00 - Pipe External Protection - None
A01 - Tank Internal Protection - Epoxy Liner
E00 - Piping Secondary Containment - None
D00 - Pipe Type - No Piping
G01 - Tank Secondary Containment - Diking (Aboveground)
H06 - Tank Leak Detection - Impervious Barrier/Concrete Pad (A/G)

Tank Location: 3
Tank Type: Steel/Carbon Steel/Iron
Tank Status: In Service
Pipe Model: Not reported
Install Date: 09/01/2001
Capacity Gallons: 500
Tightness Test Method: NN
Date Test: Not reported
Next Test Date: Not reported
Date Tank Closed: Not reported
Register: True
Modified By: BFGRABER
Last Modified: 04/14/2017

Map ID
Direction
Distance
Elevation

MAP FINDINGS

Site

Database(s)

EDR ID Number
EPA ID Number

SUNY AT BUFFALO - NORTH CAMPUS (Continued)

U003107392

Material Name: lube oil

Tank Number: 70
Tank Id: 174454
Material Code: 0013
Common Name of Substance: Lube Oil

Equipment Records:

B01 - Tank External Protection - Painted/Asphalt Coating
K00 - Spill Prevention - None
A01 - Tank Internal Protection - Epoxy Liner
E00 - Piping Secondary Containment - None
C00 - Pipe Location - No Piping
F00 - Pipe External Protection - None
I04 - Overfill - Product Level Gauge (A/G)
D00 - Pipe Type - No Piping
G01 - Tank Secondary Containment - Diking (Aboveground)
H06 - Tank Leak Detection - Impervious Barrier/Concrete Pad (A/G)

Tank Location: 3
Tank Type: Steel/Carbon Steel/Iron
Tank Status: In Service
Pipe Model: Not reported
Install Date: 09/01/2001
Capacity Gallons: 500
Tightness Test Method: NN
Date Test: Not reported
Next Test Date: Not reported
Date Tank Closed: Not reported
Register: True
Modified By: BFGRABER
Last Modified: 04/14/2017
Material Name: lube oil

Tank Number: 71
Tank Id: 174455
Material Code: 0001
Common Name of Substance: #2 Fuel Oil (On-Site Consumption)

Equipment Records:

I03 - Overfill - Automatic Shut-Off
B01 - Tank External Protection - Painted/Asphalt Coating
D01 - Pipe Type - Steel/Carbon Steel/Iron
F01 - Pipe External Protection - Painted/Asphalt Coating
K01 - Spill Prevention - Catch Basin
L09 - Piping Leak Detection - Exempt Suction Piping
E00 - Piping Secondary Containment - None
A01 - Tank Internal Protection - Epoxy Liner
C01 - Pipe Location - Aboveground
G04 - Tank Secondary Containment - Double-Walled (Underground)
J02 - Dispenser - Suction Dispenser
H06 - Tank Leak Detection - Impervious Barrier/Concrete Pad (A/G)

Tank Location: 3
Tank Type: Steel/Carbon Steel/Iron
Tank Status: In Service

Map ID
Direction
Distance
Elevation

MAP FINDINGS

Site

Database(s)

EDR ID Number
EPA ID Number

SUNY AT BUFFALO - NORTH CAMPUS (Continued)

U003107392

Pipe Model: Not reported
Install Date: 09/01/2001
Capacity Gallons: 220
Tightness Test Method: NN
Date Test: Not reported
Next Test Date: Not reported
Date Tank Closed: Not reported
Register: True
Modified By: BFGRABER
Last Modified: 04/14/2017
Material Name: #2 fuel oil (on-site consumption)

Tank Number: 72D
Tank Id: 174457
Material Code: 0001
Common Name of Substance: #2 Fuel Oil (On-Site Consumption)

Equipment Records:

L09 - Piping Leak Detection - Exempt Suction Piping
C01 - Pipe Location - Aboveground
I04 - Overfill - Product Level Gauge (A/G)
A00 - Tank Internal Protection - None
B01 - Tank External Protection - Painted/Asphalt Coating
D01 - Pipe Type - Steel/Carbon Steel/Iron
F01 - Pipe External Protection - Painted/Asphalt Coating
G10 - Tank Secondary Containment - Impervious Underlayment
J02 - Dispenser - Suction Dispenser
H06 - Tank Leak Detection - Impervious Barrier/Concrete Pad (A/G)

Tank Location: 3
Tank Type: Steel/Carbon Steel/Iron
Tank Status: Closed - Removed
Pipe Model: Not reported
Install Date: 12/01/1975
Capacity Gallons: 25
Tightness Test Method: NN
Date Test: Not reported
Next Test Date: Not reported
Date Tank Closed: 03/27/2006
Register: True
Modified By: AESKALSK
Last Modified: 04/14/2017
Material Name: #2 fuel oil (on-site consumption)

Tank Number: 72DN
Tank Id: 215039
Material Code: 0001
Common Name of Substance: #2 Fuel Oil (On-Site Consumption)

Equipment Records:

E00 - Piping Secondary Containment - None
I02 - Overfill - High Level Alarm
K01 - Spill Prevention - Catch Basin
J02 - Dispenser - Suction Dispenser
A00 - Tank Internal Protection - None

Map ID
Direction
Distance
Elevation

MAP FINDINGS

Site

Database(s)

EDR ID Number
EPA ID Number

SUNY AT BUFFALO - NORTH CAMPUS (Continued)

U003107392

B01 - Tank External Protection - Painted/Asphalt Coating
D01 - Pipe Type - Steel/Carbon Steel/Iron
F01 - Pipe External Protection - Painted/Asphalt Coating
H01 - Tank Leak Detection - Interstitial - Electronic Monitoring
C01 - Pipe Location - Aboveground
G01 - Tank Secondary Containment - Diking (Aboveground)
L00 - Piping Leak Detection - None

Tank Location: 3
Tank Type: Steel/Carbon Steel/Iron
Tank Status: In Service
Pipe Model: Not reported
Install Date: 03/31/2006
Capacity Gallons: 50
Tightness Test Method: NN
Date Test: Not reported
Next Test Date: Not reported
Date Tank Closed: Not reported
Register: True
Modified By: BFGRABER
Last Modified: 04/14/2017
Material Name: #2 fuel oil (on-site consumption)

Tank Number: 73
Tank Id: 179502
Material Code: 0001
Common Name of Substance: #2 Fuel Oil (On-Site Consumption)

Equipment Records:

A00 - Tank Internal Protection - None
B01 - Tank External Protection - Painted/Asphalt Coating
D01 - Pipe Type - Steel/Carbon Steel/Iron
K00 - Spill Prevention - None
F00 - Pipe External Protection - None
C01 - Pipe Location - Aboveground
G00 - Tank Secondary Containment - None
J02 - Dispenser - Suction Dispenser
E00 - Piping Secondary Containment - None
I02 - Overfill - High Level Alarm
H06 - Tank Leak Detection - Impervious Barrier/Concrete Pad (A/G)
L00 - Piping Leak Detection - None

Tank Location: 2
Tank Type: Steel/Carbon Steel/Iron
Tank Status: In Service
Pipe Model: Not reported
Install Date: 09/01/1993
Capacity Gallons: 150
Tightness Test Method: NN
Date Test: Not reported
Next Test Date: Not reported
Date Tank Closed: Not reported
Register: True
Modified By: AESKALSK
Last Modified: 04/14/2017
Material Name: #2 fuel oil (on-site consumption)

Map ID
Direction
Distance
Elevation

MAP FINDINGS

Site

Database(s)

EDR ID Number
EPA ID Number

SUNY AT BUFFALO - NORTH CAMPUS (Continued)

U003107392

Tank Number: 74
Tank Id: 179503
Material Code: 0008
Common Name of Substance: Diesel

Equipment Records:

A00 - Tank Internal Protection - None
B01 - Tank External Protection - Painted/Asphalt Coating
K01 - Spill Prevention - Catch Basin
E00 - Piping Secondary Containment - None
H00 - Tank Leak Detection - None
F00 - Pipe External Protection - None
C00 - Pipe Location - No Piping
I04 - Overfill - Product Level Gauge (A/G)
G00 - Tank Secondary Containment - None
J02 - Dispenser - Suction Dispenser
L00 - Piping Leak Detection - None
D00 - Pipe Type - No Piping

Tank Location: 3
Tank Type: Steel/Carbon Steel/Iron
Tank Status: In Service
Pipe Model: Not reported
Install Date: 06/16/1999
Capacity Gallons: 500
Tightness Test Method: NN
Date Test: Not reported
Next Test Date: Not reported
Date Tank Closed: Not reported
Register: True
Modified By: TJWALKER
Last Modified: 04/14/2017
Material Name: diesel

Tank Number: 75
Tank Id: 179504
Material Code: 0009
Common Name of Substance: Gasoline

Equipment Records:

A00 - Tank Internal Protection - None
B01 - Tank External Protection - Painted/Asphalt Coating
K01 - Spill Prevention - Catch Basin
E00 - Piping Secondary Containment - None
H00 - Tank Leak Detection - None
F00 - Pipe External Protection - None
C00 - Pipe Location - No Piping
I04 - Overfill - Product Level Gauge (A/G)
J02 - Dispenser - Suction Dispenser
G00 - Tank Secondary Containment - None
L00 - Piping Leak Detection - None
D00 - Pipe Type - No Piping

Tank Location: 3
Tank Type: Steel/Carbon Steel/Iron
Tank Status: In Service
Pipe Model: Not reported

Map ID
Direction
Distance
Elevation

MAP FINDINGS

Site

Database(s)

EDR ID Number
EPA ID Number

SUNY AT BUFFALO - NORTH CAMPUS (Continued)

U003107392

Install Date: 06/16/1999
Capacity Gallons: 500
Tightness Test Method: NN
Date Test: Not reported
Next Test Date: Not reported
Date Tank Closed: Not reported
Register: True
Modified By: TJWALKER
Last Modified: 04/14/2017
Material Name: gasoline

Tank Number: 76
Tank Id: 179497
Material Code: 0001
Common Name of Substance: #2 Fuel Oil (On-Site Consumption)

Equipment Records:

G00 - Tank Secondary Containment - None
J02 - Dispenser - Suction Dispenser
A00 - Tank Internal Protection - None
B01 - Tank External Protection - Painted/Asphalt Coating
H01 - Tank Leak Detection - Interstitial - Electronic Monitoring
K00 - Spill Prevention - None
E00 - Piping Secondary Containment - None
I02 - Overfill - High Level Alarm
F00 - Pipe External Protection - None
C01 - Pipe Location - Aboveground
D11 - Pipe Type - Flexible Piping
L00 - Piping Leak Detection - None

Tank Location: 2
Tank Type: Steel/Carbon Steel/Iron
Tank Status: In Service
Pipe Model: Not reported
Install Date: 03/04/2003
Capacity Gallons: 1850
Tightness Test Method: NN
Date Test: Not reported
Next Test Date: Not reported
Date Tank Closed: Not reported
Register: True
Modified By: AESKALSK
Last Modified: 04/14/2017
Material Name: #2 fuel oil (on-site consumption)

Tank Number: 77
Tank Id: 179499
Material Code: 0002
Common Name of Substance: #4 Fuel Oil (On-Site Consumption)

Equipment Records:

E00 - Piping Secondary Containment - None
I02 - Overfill - High Level Alarm
K01 - Spill Prevention - Catch Basin
A00 - Tank Internal Protection - None

Map ID
Direction
Distance
Elevation

MAP FINDINGS

Site

Database(s)

EDR ID Number
EPA ID Number

SUNY AT BUFFALO - NORTH CAMPUS (Continued)

U003107392

B01 - Tank External Protection - Painted/Asphalt Coating
D01 - Pipe Type - Steel/Carbon Steel/Iron
J02 - Dispenser - Suction Dispenser
F00 - Pipe External Protection - None
H02 - Tank Leak Detection - Interstitial - Manual Monitoring
C01 - Pipe Location - Aboveground
G01 - Tank Secondary Containment - Diking (Aboveground)
L00 - Piping Leak Detection - None

Tank Location: 2
Tank Type: Steel/Carbon Steel/Iron
Tank Status: In Service
Pipe Model: Not reported
Install Date: 01/01/1995
Capacity Gallons: 1000
Tightness Test Method: NN
Date Test: Not reported
Next Test Date: Not reported
Date Tank Closed: Not reported
Register: True
Modified By: TJWALKER
Last Modified: 04/14/2017
Material Name: waste oil/used oil

Tank Number: 77D
Tank Id: 179500
Material Code: 0022
Common Name of Substance: Waste Oil/Used Oil

Equipment Records:

G00 - Tank Secondary Containment - None
J02 - Dispenser - Suction Dispenser
A00 - Tank Internal Protection - None
B01 - Tank External Protection - Painted/Asphalt Coating
D01 - Pipe Type - Steel/Carbon Steel/Iron
F01 - Pipe External Protection - Painted/Asphalt Coating
E00 - Piping Secondary Containment - None
H00 - Tank Leak Detection - None
I00 - Overfill - None
K01 - Spill Prevention - Catch Basin
C01 - Pipe Location - Aboveground
L00 - Piping Leak Detection - None

Tank Location: 2
Tank Type: Steel/Carbon Steel/Iron
Tank Status: In Service
Pipe Model: Not reported
Install Date: 02/11/1998
Capacity Gallons: 60
Tightness Test Method: NN
Date Test: Not reported
Next Test Date: Not reported
Date Tank Closed: Not reported
Register: True
Modified By: AESKALSK
Last Modified: 04/14/2017
Material Name: waste oil/used oil

Map ID
Direction
Distance
Elevation

MAP FINDINGS

Site

Database(s)

EDR ID Number
EPA ID Number

SUNY AT BUFFALO - NORTH CAMPUS (Continued)

U003107392

Tank Number: 78
Tank Id: 215038
Material Code: 0001
Common Name of Substance: #2 Fuel Oil (On-Site Consumption)

Equipment Records:

A00 - Tank Internal Protection - None
B01 - Tank External Protection - Painted/Asphalt Coating
D01 - Pipe Type - Steel/Carbon Steel/Iron
F01 - Pipe External Protection - Painted/Asphalt Coating
H01 - Tank Leak Detection - Interstitial - Electronic Monitoring
J02 - Dispenser - Suction Dispenser
E00 - Piping Secondary Containment - None
I02 - Overfill - High Level Alarm
K01 - Spill Prevention - Catch Basin
C01 - Pipe Location - Aboveground
G01 - Tank Secondary Containment - Diking (Aboveground)
L00 - Piping Leak Detection - None

Tank Location: 3
Tank Type: Steel/Carbon Steel/Iron
Tank Status: In Service
Pipe Model: Not reported
Install Date: 02/17/2006
Capacity Gallons: 150
Tightness Test Method: NN
Date Test: Not reported
Next Test Date: Not reported
Date Tank Closed: Not reported
Register: True
Modified By: BFGGRABER
Last Modified: 04/14/2017
Material Name: #2 fuel oil (on-site consumption)

Tank Number: 79
Tank Id: 215040
Material Code: 0001
Common Name of Substance: #2 Fuel Oil (On-Site Consumption)

Equipment Records:

E00 - Piping Secondary Containment - None
K01 - Spill Prevention - Catch Basin
A00 - Tank Internal Protection - None
B01 - Tank External Protection - Painted/Asphalt Coating
D01 - Pipe Type - Steel/Carbon Steel/Iron
F01 - Pipe External Protection - Painted/Asphalt Coating
G00 - Tank Secondary Containment - None
J02 - Dispenser - Suction Dispenser
C01 - Pipe Location - Aboveground
I04 - Overfill - Product Level Gauge (A/G)
H06 - Tank Leak Detection - Impervious Barrier/Concrete Pad (A/G)
L00 - Piping Leak Detection - None

Tank Location: 2
Tank Type: Steel/Carbon Steel/Iron
Tank Status: In Service
Pipe Model: Not reported

Map ID
Direction
Distance
Elevation

MAP FINDINGS

Site

Database(s)

EDR ID Number
EPA ID Number

SUNY AT BUFFALO - NORTH CAMPUS (Continued)

U003107392

Install Date: 06/06/2006
Capacity Gallons: 780
Tightness Test Method: NN
Date Test: Not reported
Next Test Date: Not reported
Date Tank Closed: Not reported
Register: True
Modified By: BFGRABER
Last Modified: 04/14/2017
Material Name: #2 fuel oil (on-site consumption)

Tank Number: 80
Tank Id: 235876
Material Code: 0001
Common Name of Substance: #2 Fuel Oil (On-Site Consumption)

Equipment Records:

A00 - Tank Internal Protection - None
B01 - Tank External Protection - Painted/Asphalt Coating
G09 - Tank Secondary Containment - Modified Double-Walled (Aboveground)
H01 - Tank Leak Detection - Interstitial - Electronic Monitoring
K00 - Spill Prevention - None
I04 - Overfill - Product Level Gauge (A/G)
J02 - Dispenser - Suction Dispenser
E00 - Piping Secondary Containment - None
I02 - Overfill - High Level Alarm
C00 - Pipe Location - No Piping
F00 - Pipe External Protection - None
D00 - Pipe Type - No Piping
H06 - Tank Leak Detection - Impervious Barrier/Concrete Pad (A/G)
L00 - Piping Leak Detection - None

Tank Location: 3
Tank Type: Steel/Carbon Steel/Iron
Tank Status: In Service
Pipe Model: Not reported
Install Date: 06/20/2007
Capacity Gallons: 220
Tightness Test Method: NN
Date Test: Not reported
Next Test Date: Not reported
Date Tank Closed: Not reported
Register: True
Modified By: LDGOMEZ
Last Modified: 04/14/2017
Material Name: #2 fuel oil (on-site consumption)

Tank Number: 81
Tank Id: 235877
Material Code: 0001
Common Name of Substance: #2 Fuel Oil (On-Site Consumption)

Equipment Records:

D01 - Pipe Type - Steel/Carbon Steel/Iron

Map ID
Direction
Distance
Elevation

MAP FINDINGS

Site

Database(s)

EDR ID Number
EPA ID Number

SUNY AT BUFFALO - NORTH CAMPUS (Continued)

U003107392

G09 - Tank Secondary Containment - Modified Double-Walled (Aboveground)
H01 - Tank Leak Detection - Interstitial - Electronic Monitoring
A00 - Tank Internal Protection - None
B01 - Tank External Protection - Painted/Asphalt Coating
I02 - Overfill - High Level Alarm
E00 - Piping Secondary Containment - None
I04 - Overfill - Product Level Gauge (A/G)
C01 - Pipe Location - Aboveground
J02 - Dispenser - Suction Dispenser
F00 - Pipe External Protection - None
L00 - Piping Leak Detection - None
H06 - Tank Leak Detection - Impervious Barrier/Concrete Pad (A/G)

Tank Location: 3
Tank Type: Steel/Carbon Steel/Iron
Tank Status: In Service
Pipe Model: Not reported
Install Date: 06/20/2007
Capacity Gallons: 220
Tightness Test Method: NN
Date Test: Not reported
Next Test Date: Not reported
Date Tank Closed: Not reported
Register: True
Modified By: LDGOMEZ
Last Modified: 04/14/2017
Material Name: #2 fuel oil (on-site consumption)

Tank Number: 82
Tank Id: 235878
Material Code: 0001
Common Name of Substance: #2 Fuel Oil (On-Site Consumption)

Equipment Records:

A00 - Tank Internal Protection - None
B01 - Tank External Protection - Painted/Asphalt Coating
D01 - Pipe Type - Steel/Carbon Steel/Iron
G09 - Tank Secondary Containment - Modified Double-Walled (Aboveground)
H01 - Tank Leak Detection - Interstitial - Electronic Monitoring
F00 - Pipe External Protection - None
C01 - Pipe Location - Aboveground
I04 - Overfill - Product Level Gauge (A/G)
J02 - Dispenser - Suction Dispenser
E00 - Piping Secondary Containment - None
I02 - Overfill - High Level Alarm
H06 - Tank Leak Detection - Impervious Barrier/Concrete Pad (A/G)
L00 - Piping Leak Detection - None

Tank Location: 3
Tank Type: Steel/Carbon Steel/Iron
Tank Status: In Service
Pipe Model: Not reported
Install Date: 06/20/2007
Capacity Gallons: 220
Tightness Test Method: NN
Date Test: Not reported

Map ID
Direction
Distance
Elevation

MAP FINDINGS

Site

Database(s)

EDR ID Number
EPA ID Number

SUNY AT BUFFALO - NORTH CAMPUS (Continued)

U003107392

Next Test Date: Not reported
Date Tank Closed: Not reported
Register: True
Modified By: LDGOMEZ
Last Modified: 04/14/2017
Material Name: #2 fuel oil (on-site consumption)

178
West
< 1/8
0.062 mi.
329 ft.

LOUISE RING TANK
61 WREXHAM NORTH
TONAWANDA, NY

NY Spills S104789602
N/A

Actual:
587 ft.
Focus Map:
6

SPILLS:

Spill Number/Closed Date: 0075364 / 2000-12-20
Facility ID: 0075364
Facility Type: ER
DER Facility ID: 66961
Site ID: 70586
DEC Region: 9
Spill Cause: Equipment Failure
Spill Class: B3
SWIS: 1564
Spill Date: 1999-10-01
Investigator: RMCROSSE
Referred To: Not reported
Reported to Dept: 2000-09-13
CID: Not reported
Water Affected: Not reported
Spill Source: Private Dwelling
Spill Notifier: Local Agency
Cleanup Ceased: Not reported
Cleanup Meets Std: True
Last Inspection: 2000-12-20
Recommended Penalty: False
UST Trust: False
Remediation Phase: 0
Date Entered In Computer: 2000-09-14
Spill Record Last Update: 2001-03-15
Spiller Name: LOUISE RING
Spiller Company: LOUISE RING
Spiller Address: 61 WREXHAM NORTH
Spiller Company: 001
Contact Name: KARL SCHRODER SON IN LAW
DEC Memo: "Prior to Sept, 2004 data translation this spill Lead_DEC Field was RMC 09/13/00 RMC/DAN OLEARY, JOHN C., TOWN OF TONAWANDA/MRS RING/KARL SCHROEDER, SON IN LAW/SITE. NOCO INSTALLED NEW FUEL OIL FURNACE 10/99 DUE TO FUEL OIL ODORS IN HOME, ODORS CONTINUED, NOCO CHECKED 11/22/99 NOTED NO PROBLEM. MR. RING DIED IN 4/00. HEALTH CARE WORKERS NOTED STRONG FUEL IN HOME. NOCO WAS CALLED AGAIN FOUND NO PROBLEM, NOCO WAS CALLED ONCE MORE IN APRIL OR MAY, NOCO SUGGESTED THAT MRS RING PUT A FAN IN THE BASEMENT WINDOW. 8/00 NOCO AGAIN CHECKED UNIT, MRS RING COMPLAINED OF STRONG FUEL OIL ODORS IN HOME, NOCO NOTED NO PROBLEM. VERY STRONG FUEL ODORS IN BASEMENT, TANK IN BASEMENT EMPTY, WAS FILLED IN APRIL. NOTED LINE GOES FROM TANK UNDER CONCRETE FLOOR AND UP TO FURNACE. FUEL OIL NOTED IN FLOOR DRAIN. TOWN FOUND FUEL OIL IN LATERAL AND IN MAIN SEWER. VERY FEW HOMES SERVED BY THE SEWER SO THE FUEL OIL LINGERS. TOWN SHUT OFF VALVE ON TANK. REPAIR PERSON CALLED

Map ID
Direction
Distance
Elevation

MAP FINDINGS

Site

Database(s)

EDR ID Number
EPA ID Number

LOUISE RING TANK (Continued)

S104789602

TO INSTALL NEW LINE, 09/13/00 RMC/DAN O. AND JOHN C./MEETING. SINCE THIS HAS BEEN ONGOING FOR A YEAR, WE ARE GOING TO WAIT A WEEK OR TWO AND SEE IF DISCHARGE TO SEWERS STOPS. UPDATE 10/1 12/20/00 RMC/DAN OLEARY, TOWN OF TONAWANDA/MEETING. TOWN HAS CHECKED SEWERS SEVERAL TIMES, NO LONGER A PROBLEM ONCE THE LEAK WAS STOPPED, APPEARS THAT ALL OIL THAT WAS SPILLED WENT DIRECTLY INTO SANITARY SEWER, NO FURTHER ACTION REQUIRED. CLOSE OUT 01/05/01: RNL FILE REVIEW, RETURNED TO RMC FOR CLARIFICATION AND PUNCTUATION 03/14/01: RNL FILE REVIEW, RMC CLARIFIED AND/OR CORRECTED, OK TO FILE"
"FUEL OIL IN SANITARY FROM FEED LINE LEAK "

Remarks:

All Materials:

Site ID: 70586
Operable Unit ID: 838223
Operable Unit: 01
Material ID: 538930
Material Code: 0001A
Material Name: #2 fuel oil
Case No.: Not reported
Material FA: Petroleum
Quantity: .00
Units: G
Recovered: .00
Oxygenate: Not reported

AM179
ESE
< 1/8
0.062 mi.
329 ft.
Site 1 of 2 in cluster AM

FKQ CONFERENCE CENTER
2401 N FOREST RD
AMHERST, NY 14226

FINDS 1007809250
N/A

Actual:
577 ft.

FINDS:

Focus Map:
5

Registry ID: 110019717895

Environmental Interest/Information System

FIS (New York - Facility Information System) is New York's Department of Environmental Conservation (DEC) information system for tracking environmental facility information found across the State.

[Click this hyperlink](#) while viewing on your computer to access additional FINDS: detail in the EDR Site Report.

180
South
< 1/8
0.066 mi.
349 ft.

ELMER SPAETH
392 HOMECREST DRIVE
AMHERST, NY

NY Spills S102175584
N/A

Actual:
596 ft.

SPILLS:

Focus Map:
7

Spill Number/Closed Date: 8602464 / 1987-02-20
Facility ID: 8602464
Facility Type: ER
DER Facility ID: 142968
Site ID: 169910

Map ID
Direction
Distance
Elevation

MAP FINDINGS

Site

Database(s)

EDR ID Number
EPA ID Number

ELMER SPAETH (Continued)

S102175584

DEC Region: 9
Spill Cause: Deliberate
Spill Class: Not reported
SWIS: 1522
Spill Date: 1986-07-14
Investigator: PRINGLE
Referred To: Not reported
Reported to Dept: 1986-07-14
CID: Not reported
Water Affected: Not reported
Spill Source: Private Dwelling
Spill Notifier: Citizen
Cleanup Ceased: 1987-02-20
Cleanup Meets Std: True
Last Inspection: 1987-02-20
Recommended Penalty: False
UST Trust: False
Remediation Phase: 0
Date Entered In Computer: 1986-07-17
Spill Record Last Update: 1988-08-11
Spiller Name: Not reported
Spiller Company: ELMER SPAETH
Spiller Address: 107 MACARTHUR DRIVE
Spiller Company: 001
Contact Name: Not reported
DEC Memo: "Prior to Sept, 2004 data translation this spill Lead_DEC Field was
MNP // : SITE INSP. 7/15/86 BY MNP, SAMPLE TAKEN FROM WELL;SAMPLE TO
E&E 7/15/86. // : SITE INSP. 7/18/86 BY MNP, OWNER TO CLEANUP &
SAMPLE;LETTER TO BE SENT. // : SITE INSP. 7/18/86 BY MNP, OWNER TO
CLEANUP & SAMPLE;SAMPLE (E&E) 07/15/86, RECEIVED _____. // :
LETTER 8/5/86, REPLY 8/18/86. // : TELECON 8/12/86, SPILLER AGREED
TO SAMPLE, WILL CALL WHEN RESULTS ARE RECEIVED. // : SITE INSP.
8/21/86, WELL IS COVERED; HOLD FOR SAMPLING RESULTS. // : RECEIVED
SAMPLE RESULTS FROM BUFFALO TESTING LAB 9/12/86, INDICATING OIL &
GREASE; RECEIVED SAMPLE RESULTS FROM E&E 9/16/86, 40% GASOLINE. // :
TELECON 9/17/86 W/SPAETH, WELL TO BE PUMPED OUT, PRODUCT CAN BE
RECLAIMED, VERIFICATION OF REMOVAL & DISPOSAL REQUIRED. // : LETTER
09/24/86 RECEIVED, VERIFICATION OK. // : SAMPLE E&E 07/15/86,
RECEIVED 08/23/86 - GASOLINE; SITE INSPECTION 11/06/86, SHEEN,
PRODUCT REMOVED. // : SAMPLE E&E 07/15/86, RECEIVED 08/23/86 -
GASOLINE; SITE INSPECTION 11/06/86, SHEEN, PRODUCT REMOVED;NEEDS
FINAL INSP. // : SITE INSP. 11/06/86, SHEEN, PRODUCT REMOVED;SITE
INSP. 2/20/87, SLIGHT SHEEN, DTW = 1.5';NO FURTHER CLEANUP NECESSARY.
"

Remarks: "DUMPING OIL IN ABANDONED WATER WELL"

All Materials:

Site ID: 169910
Operable Unit ID: 899178
Operable Unit: 01
Material ID: 478899
Material Code: 0022
Material Name: waste oil/used oil
Case No.: Not reported
Material FA: Petroleum
Quantity: .00
Units: G
Recovered: .00

Map ID
Direction
Distance
Elevation

MAP FINDINGS

Site

Database(s)

EDR ID Number
EPA ID Number

ELMER SPAETH (Continued)

S102175584

Oxygenate: Not reported

AN181 **ELLCOTT COMPLEX-FARGO**
NNE **HALL AREA**
< 1/8 **AMHERST, NY**
0.066 mi.
350 ft. **Site 1 of 4 in cluster AN**

NY Spills **S102667840**
N/A

Actual:
597 ft.

Focus Map:
4

SPILLS:

Spill Number/Closed Date: 9705442 / 2014-02-19
Facility ID: 9705442
Facility Type: ER
DER Facility ID: 146836
Site ID: 174611
DEC Region: 9
Spill Cause: Equipment Failure
Spill Class: A3
SWIS: 1522
Spill Date: 1997-07-01
Investigator: gmmay
Referred To: Not reported
Reported to Dept: 1997-07-31
CID: 999
Water Affected: Not reported
Spill Source: Institutional, Educational, Gov., Other
Spill Notifier: Responsible Party
Cleanup Ceased: Not reported
Cleanup Meets Std: True
Last Inspection: 2001-08-27
Recommended Penalty: False
UST Trust: False
Remediation Phase: 0
Date Entered In Computer: 1997-08-05
Spill Record Last Update: 2014-02-19
Spiller Name: GENE MONACELL, AL SWAVY
Spiller Company: SUNY AT BUFFALO
Spiller Address: MICHAEL HALL
Spiller Company: 999
Contact Name: GORDIE LOVE
DEC Memo: "Prior to Sept, 2004 data translation this spill Lead_DEC Field was
SAC 08/04/97: SAC INSPECTS SITE WITH GENE MONACELL,UB-GENE DISCUSSED
WHAT HAPPENED,APPEARS 20 YRS.AGO SPILL OCCURRED IN TRANSFORMER ROOM
AND FLOOR WAS NOT SEALED,OIL GOT INTO HOLES WHERE GROUND WIRES RUN
AND POSSIBLY THROUGH CRACKS IN THE FLOOR,SPILL WAS THEN CLEANED UP
USING KEROSENE WHICH ALSO GOT UNDERNEATH FLOOR,ELECTRICIANS WERE
PULLING WIRES THROUGH CONDUIT LAST MONTH, NOTICED THAT THE WIRES WERE
WET WITH OIL,AT FIRST IT WAS BELIEVED IT WAS A DIESEL FUEL SPILL
BECAUSE OF TANK UNDER LOADING DOCK,BUT ONE OF THE WORKERS NOTED THE
ODORS WERE SIMILAR TO THE PCB OIL THAT WAS SPILLED SO SAMPLE WAS
TAKEN,1ST RESULTS CAME BACK AT 6 % PCBs AT LAB WHICH WAS NOT
CERTIFIED TO RUN PCBs,2ND TEST INDICATED 1.5 % PCBs,ELECTRICIAN
REMOVED WIRE AND INSULATION BACK TO HIS HOME BECAUSE HE RECLAIMS THE
WIRE,HE EXPRESSED HIS CONCERNS THAT HIS HOUSE MAY BE CONTAMINATED.RNL
INSPECT SITE W/SAC AND GENE MONACELL,SOIL GAS SURVEY TO BE DONE TO
HELP DETERMINE EXTENT,WILL CHECK UTILITY CORRIDORS ALSO.UB WILL
ARRANGE TO BRING BACK CONTAMINATED MATERIAL,THEY WILL PRESENT
WORKPLAN SOON. 08/05/97: SAC MET W/CAMERON O'CONNOR-NYSDOH AND

Map ID
Direction
Distance
Elevation

MAP FINDINGS

Site

Database(s)

EDR ID Number
EPA ID Number

ELLICOTT COMPLEX-FARGO (Continued)

S102667840

DISCUSSED SITUATION W/HIM. 08/05/97: SAC TELECON DEBBIE KASNAK-NEIGHBOR OF ELECTRICIAN, SAC DISCUSSED SITE W/MS.KASNAK AND TOLD HER HE WOULD CONTACT HEALTH DEPT. TO CONTACT HER TO ADDRESS ANY QUESTIONS SHE MAY HAVE. 08/06/97: SAC TELECON CAMERON O'CONNOR REGARDING MS.KASNAK,SAC TELECON LEN BORCZYNSKI,UB AND TOLD HIM OF COMPLAINT BY MS.KASNAK,MR.BORZYNSKI INDICATED HE WAS AWARE OF THE SITUATION AND THAY ARE IN THE PROCESS OF ARRANGING REMOVAL OF MATERIAL AS WELL AS CLEANING AND SAMPLING THE HOMES OF THE ELECTRICIAN AND HIS FATHER. 08/07/97: SAC TELECON LEN BORZYNSKI,UB WILL ISSUE PRESS RELEASE,HE WILL SEND COPY OF THE RELEASE,MEETING WILL BE HELD ON 8/11/97 TO DISCUSS SITE. 08/08/97: RECEIVED PRESS RELEASE. 08/11/97: SAC,CAMERON O'CONNOR-NYSDOH,LOU HENRY,LEN BORZYNSKI,GENE MONACELL-UB MEETING AT MICHAEL HALL-CHECK MEMO WRITTEN TO RNL. 08/21/97: SAC TELECON GENE MONACELL,LEVELS REMAIN AT ABOUT 40ug/100cm3 ON BLACKTOP AND SIDEWALKS,SPOKE W/PJB,PART 761 IS FEDERAL PROGRAM,STATE DOES NOT HAVE DELEGATION,CONTACTED DAVID GREENLAW,EPA TO UPDATE ON SITUATION,CALLED BACK GENE MONACELL, SINCE THEY ARE UNABLE TO CLEAN DOWN TO REQUIRED LEVELS,THEY WILL REMOVE BLACKTOP AND SIDEWALK. 08/29/97: SAC TELECON GENE MONACELL,ADDITIONAL ASPHALT AND SIDEWALK HAS BEEN REMOVED AND TESTING COMPLETE,ALL LEVELS ARE BELOW 10ug/100cm3,LEVELS WITHIN ROOMS W/CONDUITS COMING THROUGH THE FLOOR REMAINS LIGHTLY ABOVE THIS LEVEL,THEY HAVE CHANGED THE LOCKS AND HAVE SECURED ROOMS SO ONLY AUTHORIZED PERSONNEL MAY ENTER. UB IS PROVIDING GLOVES AND SHOE PROTECTION FOR ANYONE WHO ENTERS AREA. THEY WILL SUBMIT SURFACE CLEANUP REPORT NEXT WEEK AND HAVE HIRED URS-GREINER AS CONSULTANT FOR SUBFLOOR CLEANUP,THEY WILL VACUUM OUT THE CONDUITS TO SEE IF ANY RECOVERY TAKES PLACE HERE. 10/01/97: SAC TELECON LOU HENRY-UB,DO NOT HAVE REPORT YET,STILL ATTEMPTING TO OBTAIN IT FROM ADIRONDACK TESTING. 11/21/97: SAC TELECON GENE MONACELL,UB-THEY WILL BE SUBMITTING REPORT NEXT WEEK.ALSO WILL BE PUMPING OUT CONDUIT TO RECOVER ANY PRODUCT THAT MAY BE REMAINING. 12/05/97: HAVE NOT RECEIVED REPORT OR WORKPLAN,DRAFTED LETTER FOR RNL SIGNATURE INDICATING SEND IN REPORT BY 12/19/97 OR ELSE WILL BEGIN LEGAL ACTION. 12/17/97: RNL TELECON GENE MONACELL,SUNY-REPORT WILL BE OUT IN THE MAIL TOMORROW 12/22/97: RECEIVED CLEANUP REPORT. 03/12/99: RECEIVED MONTHLY PROGRESS REPORT FROM GENE MONACELL, SUNYAB - COVERING PERIOD FOR MONTH OF FEBRUARY, 674 GALS OF LIQUID WERE PUMPED INTO 55 GAL DRUMS, SAMPLES WERE TAKEN AND THE RESULTS INDICATE NON HAZ LEVELS OF PCBs PRESENT, WATER TO BE DISPOSED AS NON HAZ LIQUID, SORBENT SOCK PLACED INTO MW-3, MW-2 NEEDED TO BE PUMPED BECAUSE LIQUIDS RECOVERED FROM THE GROUNDWATER RECOVERY SYSTEM DID NOT COLLECT ANY PRODUCT DUE TO THE HIGH WATER LEVELS FROM THE AMOUNT OF PRECIPITATION, THEY WILL CONTINUE TO INSPECT THE SYSTEM DAILY TO ADJUST THE PUMP RATE. 04/21/99: RECEIVED MONTHLY PROGRESS REPORT FROM GENE MONACELL, SUNYAB, NO OBSERVED PRODUCT IN THE MONITORING WELLS & RESULTS INDICATE PCB LEVELS BELOW 10 ppb 05/28/99: RECEIVED MONTHLY PROGRESS REPORT FROM GENE MONACELL, SUNYAB - COVERING PERIOD OF 4/1/99 TO 4/30/99, 900 GAL OF WATER PUMPED FROM MW-2 INTO DRUMS AND TESTED FOR PCBs, RESULTS WERE LESS THAN 5 ppb OF PCBs AND WILL BE DISPOSED OF AS NON-HAZ WASTE, SORBENT SOCK IN MW-3 DOES NOT HAVE ANY PRODUCT SORBED ON TO IT SO IT WILL NOT BE REPLACED, REMOVAL OF TRANSFORMERS SCHEDULED FOR JUNE. 06/02/99: RNL RECEIVED FAXED COPY OF 5/25/99 MEETING MINUTES FROM GENE MONACELL ABOUT COORDINATION MEETING FOR PCB REMEDIAL CONTRACT & FERGUSON ELECTRIC CONTRACT. 06/08/99: RECEIVED MONTHLY PROGRESS REPORT FROM GENE MONACELL, SUNYAB - COVERING PERIOD OF 05/01/99 TO 05/31/99, 975 GALS OF WATER PUMPED FROM MW-2 & WILL BE TRANSFERRED TO HAZ WASTE STORAGE AREA, SAMPLE

Map ID
Direction
Distance
Elevation

MAP FINDINGS

Site

Database(s)

EDR ID Number
EPA ID Number

ELLCOTT COMPLEX-FARGO (Continued)

S102667840

TAKEN FOR ANALYSIS TO DETERMINE DISPOSAL STREAM, NO ADDITIONAL PRODUCT ABSORBED ON THE SOCK, & FINALIZED PLANS FOR THE REMOVAL OF THE EXISTING TRANSFORMERS AT THE SITE, WORK SCHEDULED TO BEGIN ON JUNE 14, 1999. 06/24/99: SAC TELECON GENE MONACELL, SUNYAB - THEY HAVE REMOVED FLOOR IN TRANSFORMER ROOM AND COMPLETED SOME OF THE EXCAVATION WORK, WILL MEET ON-SITE TOMORROW TO INSPECT AREA. 06/25/99: SAC MET WITH GENE MONACELL-SUNYAB, BOB NAJJAR & SCOTT MCCONE - URS, THEY HAVE REMOVED PART OF THE CONCRETE FLOORING AND NOTED STAINED SOIL WITH STANDING WATER, AN OIL SCUM WAS NOTED ON THE WATER, THEY ARE PROPOSING TO INSTALL A SUMP SYSTEM TO COLLECT AND DISPOSE OF THE WATER, THEY ARE RELUCTANT TO EXCAVATE MATERIAL BECAUSE IF THEY HAVE TO REMOVE THE FILL AND CONTINUE TO EXCAVATE THEN THEY BELIEVE THEY COULD COMPROMISE THE INTEGRITY OF THE BUILDING, THEY HAVE BEEN SAMPLING THE OUTSIDE WELLS WHICH DO NOT SHOW ANY MIGRATION HAS OCCURRED OUTSIDE OF THE BUILDING, THE REMOVED MATERIAL HAS BEEN PLACED INSIDE OF A LINED ROLLOFF. 06/25/99: SAC MET W/PJB REGARDING SITE AND PROPOSAL FOR A SYSTEM TO COLLECT AND DISPOSE OF THE WATER BASED ON STRUCTURAL CONCERNS, IT WAS AGREED THAT BEFORE THIS ALTERNATIVE IS ACCEPTED THAT A REPORT WRITTEN BY A P.E. CERTIFYING THAT EXCAVATION AND REMOVAL OF CONTAMINATED MATERIAL WILL COMPROMISE THE INTEGRITY OF THE BUILDING MUST BE SUBMITTED TO US. 06/28/99: SAC TELECON GENE MONACELL, UB - REGARDING 6/25 MEETING AND DISCUSSION OF SAC MEETING W/PJB, SAC INFORMED MR. MONACELL OF THE P.E. REPORT REQUIREMENT FOR A GW COLLECTION SYSTEM, MR. MONACELL STATED HE WOULD RATHER EXCAVATE MATERIAL IF POSSIBLE, IT WAS AGREED THAT SAC WOULD SEND LETTER TO MR. MONACELL WITH RECOMMENDATION TO EXCAVATE MATERIAL, THAT THE SPILL MUST BE CLEANED UP IN THE TRANSFORMER ROOM, THE GENERATOR ROOM, & THE SIDEWALK AREA OUTSIDE THESE 2 ROOMS. 07/15/99: RECEIVED MONTHLY PROGRESS FOR 6/1/99 - 6/30/99, SAMPLES FROM THE EXCAVATION ARE ABOVE 500 ppm OF PCBs 07/29/99: RNL, SAC HAD MEETING W/GENE MONACELL, MIKE DUPRE, LOU HENRY OF SUNYAB, & BOB NAJJAR - URS GREINER WOODWARD CLYDE, TO DISCUSS PROJECT, SUNYAB IS UNABLE TO DO THE WORK THIS SUMMER DUE TO TIME AND SPACE CRUNCH WITH TRANSFORMER CHANGEOUT PROJECT, NEED TO MAKE SURE ELECTRICITY IS BACK ON LINE BY THE TIME THE SCHOOL BEGINS FOR HEALTH AND SAFETY REASONS FOR THE STUDENTS, THEY REQUESTED DELAYING PROJECT UNTIL THE NEXT SUMMER, THEY WILL CONSIDER OPTIONS FOR THE WORK, THEY MAY PUT IN A SUMP AND PUMP AND TREAT WATER TO CONTAIN OIL IN THE MEANTIME, THEY WILL ALSO BE INCLUDING COSTS INTO NEXT YEAR'S CAPITAL BUDGET, THEY WILL ALSO SUBMIT A WORKPLAN AND TIMELINE FOR THE IMPLEMENTATION OF THE PLAN, THEY WILL KEEP DEC UPDATED AS TO THE PROGRESS OF THE WORK VIA MONTHLY REPORTS, RNL,SAC STRONGLY RECOMMENDED REMOVING THE FLOOR AND REMOVING THE CONTAMINATED MATERIAL UNDERNEATH THE FLOOR FOR DISPOSAL AND THAT WORK SHOULD BEGIN NEXT SUMMER, RNL,SAC AGREEABLE TO SUNYAB CLEANING UP ONE ROOM AT A TIME, DRAFTED LETTER BASED ON THESE ITEMS. 08/16/99: RECEIVED JULY MONTHLY REPORT, 900 GALLONS OF GROUNDWATER WERE PUMPED DURING JUNE AND NOW HAVE BEEN STORED, SUMP WILL BE INSTALLED AS TEMPORARY MEASURE UNTIL CLEANUP/REMOVAL WILL POSSIBLY BE DONE NEXT SUMMER, THEY WILL CUT ADDITIONAL SECTION OF FLOOR AND ROLLOFF HAS BEEN STAGED AT THE SITE, THEY WILL CONTINUE TO CHECK THE ABSORBENTS IN THE MONITORING WELLS AND DISPOSE WHERE NECESSARY. 09/13/99: RECEIVED AUGUST MONTHLY REPORT, 900 GALLONS OF GROUNDWATER WERE PUMPED INTO DRUMS FOR STORAGE AND DISPOSAL, SUMP WAS INSTALLED AND EXCAVATION WAS BACKFILLED AND CONCRETED OVER, TRANSFORMER ROOM DECONTAMINATED, 2 ROLLOFF BOXES TRANSPORTED FOR DISPOSAL TO CWM. 09/15/99: SAC TELECON SCOTT MCCONE, URS GREINER - MR. MCCONE SAID SUMP SYSTEM INSTALLATION HAS BEEN COMPLETED AND THEY HAVE COLLECTED

Map ID
Direction
Distance
Elevation

MAP FINDINGS

Site

Database(s)

EDR ID Number
EPA ID Number

ELLCOTT COMPLEX-FARGO (Continued)

S102667840

SOME PRODUCT FROM IT. 09/17/99: SAC TELECON GENE MONACELL, SUNYAB - SAC ASKED FOR CLARIFICATION OF LAST REPORT WHERE SYSTEM INSTALLATION WAS DONE IN RED JACKET HALL, MR. MONACELL SAID THAT FINAL COLLECTION AREA IS IN THE PORTER QUAD ACROSS FROM THE FARGO QUAD AND NOT THE RED JACKET QUAD AS WAS STATED IN THE REPORT. 05/02/00: SAC CALLED GENE MONACELL, MR. MONACELL WAS NOT IN OFFICE, LEFT MESSAGE FOR A CALLBACK. 05/02/00: SAC TELECON GENE MONACELL, THEY ARE HAVING A MEETING TODAY REGARDING REMEDIAL WORK, URS GREINER WAS AWARDED THE WORK AND SHOULD HAVE WORKPLAN IN-PLACE SOON, MR. MONACELL SAID HE WOULD CALL BACK W/INFO ON MEETING THIS WEEK. 06/01/00: SAC TELECON GENE MONACELL, SAC ASKED ABOUT THE STATUS OF THE CLEANUP, MR. MONACELL SAID THAT URS GREINER HAS BEEN RETAINED AND ARE STARTING TO PUT A PLAN TOGETHER BUT WORK MAY BE PUT OFF UNTIL THE DECEMBER BREAK, HE HAS NOT BEEN DIRECTLY INVOLVED W/THIS PROCESS AND WILL TALK TO LOU HENRY AND CALL SAC BACK. 07/20/00: SAC CALLED GENE MONACELL, MR. MONACELL WAS AWAY FROM HIS OFFICE, SAC LEFT MESSAGE FOR AN UPDATE ON THE STATUS OF THE WORK. 07/21/00: SAC TELECON GENE MONACELL, MR. MONACELL WILL ASK AGAIN TO SEE WHEN THE WORK WILL BEGIN, HE SAID HE BELIEVES THAT URS GREINER HAS BEEN RETAINED TO BID WORK OUT AND BELIEVES IT IS READY TO GO OUT FOR BID, BUT HE IS NO LONGER INVOLVED WITH THE PROJECT AND HAS NOT ATTENDED ANY MEETINGS REGARDING THE MATTER. 07/31/00: SAC TELECON GENE MONACELL, MR. MONACELL RECEIVED A MEMO FROM LOU HENRY INDICATING THE PROJECT HAS GONE OUT FOR BID AND THEY HOPE TO BEGIN WORK NEXT SUMMER. 12/18/00: SAC TELECON GENE MONACELL, URS-GREINER HAS WON THE BID ON THE PROJECT AS THE CONSULTANT AND THE BIDS HAVE GONE OUT FOR THE CONTRACTOR, THE WORK IS SCHEDULED TO BEGIN IN MAY OF 2001. 05/16/01: SAC TELECON GENE MONACELL, MR. MONACELL SAID THE WORK SHOULD BE STARTING VERY SOON, HE IS RETIRING IN A COUPLE OF WEEKS AND THE NEW PROJECT MANAGER FOR THE JOB IS AL SWAVY AND HE IS AT THE 829-3301 PHONE NUMBER. 05/21/01: SAC RECEIVED PHONE MESSAGE FROM AL SWAVY REGARDING THE SITE, WORK HAS BEGUN ON THE ELECTRICAL PORTION OF THE PROJECT. 05/30/01: SAC TELECON AL SWAVY, SAC REQUESTED WORKPLAN INCLUDING SCHEDULE OF THE WORK, MR. SWAVY SAID HE WILL TRY TO ARRANGE TO HAVE ONE SENT OUT. 06/18/01: SAC TELECON PAT FOOTE - INDUSTRIAL SITE SERVICES, THEY WILL BEGIN TO SAWCUT FLOOR IN TRANSFORMER ROOM EITHER TOMORROW OR THE NEXT DAY AND WILL BEGIN TO DO THE CLEANUP WORK, MR. FOOTE'S CELL PHONE NUMBER IS 583-2898 AND THE OFFICE PHONE NUMBER IS 775-1401. 06/22/01: SAC INSPECT SITE, MET WITH SCOTT MCCONE AND DAVE COFIELD, URS - TRANSFORMER ROOM FLOOR HAS BEEN BROKEN UP AND THEY HAVE BEGUN TO EXCAVATE THE MATERIAL BELOW THE FLOOR, THEY HAVE ALSO REMOVED THE CONCRETE BLOCK WALLS THAT SEPARATED THE THREE ROOMS, DUE TO THE PROXIMITY TO THE UTILITIES THEY WILL BE HAND DIGGING SOME OF THE SOIL, THEY WILL USE IMMUNO ASSAY TESTS TO FIELD SCREEN THE PCB LEVELS IN THE SOIL AFTER REMOVAL, THEY WILL THEN TAKE SAMPLES FOR LABORATORY ANALYSIS TO CONFIRM THE CLEANUP HAS BEEN COMPLETED, THE IMMUNO ASSAY TESTS WILL BE RUN AT THE CHEMICAL STORAGE BUILDING ON CAMPUS FOR QUICK TURNAROUND, WATER WAS FOUND IN A NEARBY ELECTRICAL VAULT WHICH WAS ANALYZED AND FOUND TO CONTAIN LOW LEVELS OF PCBs, THE WATER WAS CARBON TREATED AND STORED IN A BAKER TANK FOR ANALYSIS, THE TREATED WATER RESULTS WERE NON-DETECT AND THE WATER WAS PUMPED TO THE STORM SEWER, THE WORK IN THE 3 ROOMS SHOULD BE COMPLETED BY THE END OF NEXT WEEK AND THE REMOVAL TANK WILL BE COMPLETED AROUND THE END OF NEXT MONTH. 06/26/01: SAC INSPECT SITE, MET WITH PAT FOOTE OF ISS, THEY HAVE EXCAVATED IN TWO OF THE ROOMS DOWN TO WHAT APPEARS TO BE CLAY AND WERE WAITING FOR THE IMMUNO ASSAY FIELD TEST RESULTS TO SEE IF THEY NEEDED TO REMOVE THE ADDITIONAL MATERIAL FROM THESE AREAS, IF NO

Map ID
Direction
Distance
Elevation

MAP FINDINGS

Site

Database(s)

EDR ID Number
EPA ID Number

ELLCOTT COMPLEX-FARGO (Continued)

S102667840

FURTHER REMOVAL IS NECESSARY THEN THEY WILL REMOVE THE REMAINDER OF THE CONCRETE FLOOR AND REMOVE THE SOIL BENEATH THIS FLOORING, THEY WILL THEN PROCEED OUTSIDE OF THE 3 ROOMS IN THE PAVED AREA AT THE LOADING DOCK AND REMOVE THE CONTAMINATED MATERIAL FROM THIS AREA AND EVENTUALLY REMOVE THE CONCRETE AND TANK IN THE LOADING DOCK AREA. 06/26/01: SAC REVIEW FILE, NO WORK PLAN WAS SUBMITTED, SAC TELECON SCOTT MCCONE - URS, HE HAS MADE COPY OF THE WORKPLAN AND WILL GIVE SAC A COPY. 06/27/01: SAC INSPECT SITE, MET W/SCOTT MCCONE AND DAVE COFIELD, DIESEL HAS BEEN FOUND LEACHING INTO THE EXCAVATION FROM THE SOUTHEAST CORNER OF THE ROOM, THEY DUG A COUPLE OF TEST HOLES AND GROUNDWATER LEACHES UP WITH A SOME PRODUCT ON TOP OF IT, DIESEL HAS ACTED AS A SOLVENT WITH THE PCB OIL AND SO PCBs ARE BEING FOUND AT THIS LEVEL AS WELL, URS DOES NOT BELIEVE THEY CAN EXCAVATE ANY FURTHER THAN 7.5 TO 8 FEET WITHOUT COMPROMISING THE INTEGRITY OF THE BUILDING, THEY HAVE PROPOSED EXCAVATING AS FAR AS THEY CAN AND THEN SLOPE THE NATIVE SOIL BELOW THE FLOOR TOWARD THE LOADING DOCK AND INSTALL A SUMP TO COLLECT ANY ADDITIONAL PRODUCT THAT REMAINS IN THE SUBSURFACE, THEY WOULD POUR FLOWABLE FILL IN THE EXCAVATION AND INSTALL A CONCRETE FLOOR IN THE ROOM TO ENCAPSULATE AND PREVENT DIRECT CONTACT WITH THE PCBs, THERE WOULD ALSO BE SOME TYPE OF DEED RESTRICTION NOTIFICATION REGARDING THE SITE. 06/28/01: SAC RECEIVED LETTER WORKPLAN FOR THE PROPOSAL FROM BOB NAJJAR, SAC TELECON BOB NAJJAR, MR. NAJJAR STATES IN THE LETTER THAT IMMUNOASSAY TESTS INDICATE PRESENCE OF PCBs DOWN TO 7.5 FOOT DEPTH, MR. NAJJAR SAID THAT THIS INDICATES THAT THE LEVELS ARE ABOVE 5 ppm, THE SOIL SAMPLE RESULTS SHOULD BE RECEIVED AT LEAST WITHIN THE NEXT COUPLE OF DAYS, HOWEVER, SINCE ODORS REMAIN IN THIS AREA, HE BELIEVES THE RESULTS OF THE TEST COULD BE GREATER THAN 10 PPM, SAC NOTIFIED PJB OF THE PROJECT STATUS. 06/29/01: SAC INSPECT SITE, MET W/GORDIE LOVE - PROJECT MANAGER FROM SUNYAB AND DAVID COFIELD, THEY HAVE BROKEN THE CONCRETE ON THE LAST AREA OF THE ROOM THAT HAS NOT BEEN EXCAVATED, THE EXCAVATED AREA IS AT THE LIMIT OF ITS DEPTH WHICH IS BELIEVED TO BE ABOUT 8 FEET, LESS PRODUCT WAS OBSERVED IN THE CORNER THAN WAS THERE 2 DAYS AGO, THEY HAVE DONE ADDITIONAL SAMPLING IN THE AREA AND THE RESULTS SHOULD BE RECEIVED BY 7/3, SMALL AMOUNT OF WATER HAS COME INTO THE EXCAVATION BUT IT IS BELIEVED TO BE PERCHED GROUNDWATER, THEY WILL CONTINUE AS PLANNED AND EXCAVATE THE REMAINING SOIL BUT SLOPING THE GRADE SO COLLECTION WILL TAKE PLACE NEAR THE LOADING DOCK, THEY WILL ALSO BE REMOVING SOME OF THE SIDEWALK OUTSIDE OF THE ROOM AND POSSIBLY THE ROADWAY, SAC TELECON MATT FORCUCCI - NYSDOH, NOTIFYING HIM OF THE PRESENT STATUS. 07/03/01: RMC, SAC INSPECT SITE, MET WITH PAT FOOTE, THEY HAVE BEGUN TO EXCAVATE THE REMAINING AREA OF THE TRANSFORMER ROOM, THEY ANTICIPATE COMPLETING THE EXCAVATION THURSDAY 7/5 AND BEGIN BACKFILLING WITH STONE AND POURING THE FLOWABLE FILL ON FRIDAY 7/6. 07/03/01: RECEIVED WORKPLAN TO INSTALL AN 8 INCH WELL/SUMP, IT WILL BE DESIGNED SO A SUBMERSIBLE PUMP CAN BE INSTALLED WITH A DISCHARGE LINE AND ELECTRICAL CONDUIT LINE, BOTH LINES WILL BE CAPPED FOR THE TIME BEING, THE WELL WILL BE MONITORED TO SEE HOW MUCH PRODUCT WILL BE COLLECTED. 07/05/01: SAC TELECON CAMERON O'CONNOR - NOTIFYING HIM OF THE STATUS. 07/09/01: PJB, SAC INSPECT SITE, EXCAVATION INSIDE HAS BEEN COMPLETED, CRUSHED STONE AND GEOTEXTILE FABRIC HAVE BEEN PLACED INTO THE EXCAVATION, MET W/SCOTT MCCONE, REQUESTED MR. MCCONE TAKE TO SIDE SAMPLES FROM CLAY AREA BELOW THE CONCRETE CROSS BEAM/FOOTER ON THE SIDES WHERE THERE ARE TWO INNER WALLS, ONE WAS TAKEN NEAR THE CORNER WHERE THE FUEL WAS LEACHING IN, THEY WERE WAITING FOR THE FLOWABLE FILL TO BE DELIVERED SO THE AREA WILL BE FILLED BY THIS AFTERNOON, THE OTHER SIDE OF THE

Map ID
Direction
Distance
Elevation

MAP FINDINGS

Site

Database(s)

EDR ID Number
EPA ID Number

ELLICOTT COMPLEX-FARGO (Continued)

S102667840

INNER WALLS LEAD TO THE INTERIOR OF THE BUILDING WHICH WOULD MAKE ANY CLEANUP IN THESE AREAS VERY DIFFICULT, RECEIVED RESULTS FROM THE BOTTOM SAMPLING ON THE SIDE CLOSEST TO LOADING DOCK AND LOADING AREA, THE RESULTS WERE BELOW TAGM 4046 AND STARS GUIDANCE VALUES BUT THE PCB LEVELS ARE ELEVATED, PCB RESULTS ARE 1700 ppm FOR THE AREA NEAR THE LOADING DOCK AND FUEL OIL TANK AND 82 ppm FOR THE AREA NEAREST THE ROAD. 07/11/01: SAC TELECON SCOTT MCCONE, MR. MCCONE RECEIVED THE ADDITIONAL SAMPLES BOTTOM SAMPLES FARTHEST AWAY FROM THE LOADING DOCK AND THEY CAME BACK AT ABOUT 1000 ppm OF PCBs FOR THE SAMPLE NEAREST THE INNER WALL AND ABOUT 9 ppm OF PCBs NEAREST THE ROADWAY, THE VOLATILES AND SEMIVOLATILES WERE BELOW THE STARS GUIDANCE. 07/12/01: SAC INSPECT SITE W/CAMERON O'CONNOR, SHOWED MR. O'CONNOR AFFECTED AREA, SINCE THERE IS NO EXPOSURE PATHWAY MR. O'CONNOR IS NOT CONCERNED WITH THE SITE. 07/18/01: SAC TELECON PAT FOOTE, THEY HAVE SET THE RE-BAR IN THE TRANSFORMER ROOM AND WILL BE POURING THE CONCRETE FLOOR TOMORROW, THE LOADING DOCK WILL BE BROKEN UP AND THE TANK REMOVED THIS FRIDAY-7/20. 07/20/01: SAC INSPECT SITE AT ABOUT 1545, NO ONE ON SITE, TANK HAS BEEN REMOVED. 07/24/01: SAC INSPECT SITE, MET W/PAT FOOTE AND JOHN HENSON, THEY WERE IN THE PROCESS OF PUMPING OUT ELECTRICAL MANHOLE UPSTREAM FROM THE AREA TO PREVENT FURTHER WATER FROM ENTERING THE AFFECTED MANHOLE, THEY ARE CONTINUING TO EXCAVATE THE AREA IN THE LOADING DOCK, PER JOHN HENSON THERE WERE HOLES IN THE BOTTOM OF THE TANK, THERE ARE UTILITY LINES THAT RUN THROUGH THE AREA SO THEY WILL HAVE TO EXCAVATE CERTAIN AREAS BY HAND. 08/01/01: SAC INSPECT SITE, MET W/SCOTT MCCONE, THEY HAVE CONTINUED THE EXCAVATION IN THE ASPHALT LOADING AREA AND THE WORST AREA IS IN THE CORNER NEXT TO THE LOADING DOCK AND THE TRANSFORMER ROOM, THEY HAVE EXCAVATED ACROSS ALMOST THE LENGTH OF THE LOADING RACK SLOPED TO THE END WHERE THE SUMP WILL BE INSTALLED, RECEIVED ADDITIONAL SAMPLE RESULTS, THE WALL SAMPLES INSIDE OF THE TRANSFORMER ROOM WERE 13.6 ppm OF PCBs IN THE CORNER OF THE ROOM NEAREST THE LOADING DOCK AND 0.07 ppm OF PCBs AT THE WALL FARTHEST AWAY FROM THE LOADING DOCK, ALL OTHER PARAMETERS WERE BELOW TAGM 4046 GUIDANCE VALUES. 08/02/01: SAC TELECON SCOTT MCCONE, DISCUSSED 2ND SET OF RESULTS THAT WERE GIVEN TO SAC AT INSPECTION YESTERDAY, THESE WERE THE RESULTS FROM THE FILTERED WATER OUT OF THE ELECTRIC MANHOLE, THE WATER WAS FILTERED AND SAMPLED UNTIL THE RESULTS CAME BACK NON-DETECT. 08/08/01: SAC INSPECT SITE W/SCOTT MCCONE, EXCAVATION WAS COMPLETED AND LOADING AREA HAS BEEN BACKFILLED WITH FLOWABLE FILL, SUMP/WELL HAS BEEN SET, SIDEWALK HAS BEEN DAMAGED AND WILL BE REPLACED, RECEIVED COPY OF THE SAMPLE RESULTS FROM THE UST LOCATION AND THE LOADING DOCK AREA, FOR THE UST LOCATION THE RESULTS WERE BELOW STARS GUIDANCE VALUES AND TAGM 4046 GUIDANCE VALUES FOR THE TWO BOTTOM SAMPLES, THE PCB RESULTS WERE LESS THAN 1 ppm FOR BOTH SAMPLES, THE SAMPLES IN THE LOADING DOCK AREA ARE BELOW STARS GUIDANCE AND TAGM 4046 GUIDANCE FOR THE SW & NW QUADRANT SAMPLES AND BELOW 1 ppm PCBs, THE SE QUADRANT HAD LEVELS ABOVE STARS BUT NOT ABOVE TAGM 4046 VALUES, PCB RESULTS WERE AT 1.3 ppm, THE NE QUADRANT SAMPLE WAS NOT IN THE AREA WHERE THERE WAS STAINED SOIL PER MR. MCCONE, RESULTS WERE ABOVE STARS GUIDANCE BUT NOT ABOVE TAGM 4046 VALUES, THE PCB RESULTS WERE AT 3.0 ppm. 08/13/01: SAC TELECON SCOTT MCCONE, THEY ARE SCHEDULED TO REMOVE THE SIDEWALK AND THE CONTAMINATED SOIL UNDERNEATH THE SIDEWALK THIS WEEK, ANY REMOVAL OF THE ROADWAY WOULD TAKE PLACE EITHER DURING THANKSGIVING OR CHRISTMAS BREAKS. 08/17/01: SAC INSPECT SITE, MET W/PAT FOOTE, NO ADDITIONAL EXCAVATION HAS TAKEN PLACE, THEY ARE FINISHING UP THE TRANSFORMER ROOM AND WILL BE FINISHING THE LOADING AREA, ANY EXCAVATION COULD TAKE PLACE IN THE MIDDLE OF NEXT WEEK. 08/27/01: SAC INSPECT SITE,

Map ID
Direction
Distance
Elevation

MAP FINDINGS

Site

Database(s)

EDR ID Number
EPA ID Number

ELLCOTT COMPLEX-FARGO (Continued)

S102667840

MET W/DAVE COFIELD AND PAT FOOTE, NEW SIDEWALK WAS POURED AND LOADING AREA WAS FILLED BACK IN WITH NEW ASPHALT TO BE POURED TODAY, PER MR. COFIELD THE EXCAVATION WAS 7 TO 8 FT DEEP IN THE SIDEWALK AREA, THE ELECTRICAL MANHOLE STILL IS GETTING LOW LEVELS TO ENTER INTO IT, THEY WILL CONTINUE TO MONITOR IT UNTIL THERE ARE NO DETECTIBLE LEVELS AND THEY EXCAVATE OUT INTO THE ROADWAY TO COMPLETE THE EXCAVATION WORK. 01/23/08: SAC R3VIEW FILE. NO FINAL REPORT SUBMITTED FOR WORK COMPLETED. SAC TELECON AL SWAVY REQUESTING COPY. MR. SWAVY WILL CHECK FILES TO SEE IF THEY HAVE A COPY. 02/08/08: SAC TELECON AL SWAVY EARLIER IN THE WEEK. MR. SWASVY CONTACTED URS AND WAS ABLE TO GET WHAT APPEARS TO BE A FINAL REPORT FOR THE WORK. HE WILL SEND IN THE COPY. 02/15/11: SAC TELECON DAVE VASBINDER - SUNYAB. AL SWAVY HAS RETIRED. DISCUSSED THE REPORT THAT MR. SWAVY SENT TO SAC. REPORT WAS ONLY TEXT AND DID NOT HAVE THE DISPOSAL RECEIPTS OR THE ANALYTICAL RESULTS THAT WERE SUPPOSED TO BE IN THE APPENDICES. SAC TO SEND A COPY TO HIM. HE WILL MOST LIKELY DISCUSS W/BRIAN FOTI OF HIS DEPT. AND MR. FOTI WILL FOLLOW UP W/SAC. SAC SENT COPY OF REPORT TO MR. VASBINDER. 03/02/11: SAC TELECON BRIAN FOTI. MR. FOTI SAID HE DOES HAVE A FINAL REPORT REGARDING THE WORK THAT WAS COMPLETED. HE WILL CHECK WITH HIS SUPERVISOR REGARDING WHETHER TO SEND ONE OF THE COPIES THE UNIVERSITY HAS OR TO COPY IT AND SEND IT TO SAC. MR. FOTI SAID THAT HE ANTICIPATES SENDING OUT A COPY OF THE REPORT THIS WEEK. 03/04/11: RECEIVED REMEDIATION REPORT. 07/28/11: GPS REVEIUED FILE WITH SAC. AGREED TO REQUEST UB TO PERFORM ADDITIONAL ROUND OF GW ANALYSIS FROM ALL EXISTING MWS. CONDUCT SEPERATE ANALYSIS ON GW AND ALL SEPERATE PHASE MATERIAL, IF FOUND, FOR PCBS. LOOK AT SUMP INSTALLED IN LOADING DOCK TO DETERMINE IF IT IS COLLECTING PRODUCT AS DESIGNED BACK IN 2000. HAD FOLLOW-UP DISCUSSION WITH JIM HARRINGTON ON TSCA ISSUES PERTAINING TO SPILL. AGREE TO PROVIDE NEW DATA TO JIM SO HE CAN DISCUSS CONCEPTUAL PLAN WITH EPA. AGREED THERE IS PROBABLY NO CURRENT ROUTE OF EXPOSURE LEFT ALTHOUGH SOIL & GW STD EXCEEDED FOR PCBS IN 2000 DATA AND DON'T EXPECT CONDITIONS TO CHANGE WITH NEW DATA. FINAL CONCEPTUAL RA TO REQUIRE NFA AND DEED RESTRICTION. 07/29/11: SAC INSPECT SITE. MONITORING WELLS MW-2, MW-3, MW-4, AND SUMP STILL IN PLACE. 08/12/11: SAC CALLED BRIAN FOTI. LEFT MESSAGE FOR A CALL BACK. 09/01/11: SAC TELECON BRIAN FOTI. DISCUSSED HAVING MWS AND SUMP: GAUGED, EVACUATED, AND SAMPLED. MR. FOTI SAID THAT THEY USE FRONTIER AS THEIR CONSULTANT/CONTRACTOR AND THEY ARE SCHEDULED TO BE ON-SITE THE WEEK OF 9/26. HE WILL INCLUDE THIS WORK AS PART OF THEIR VISIT. SAC DRAFTED LETTER REQUESTING THE WORK BE COMPLETED. 01/26/12: MEETING WITH UB TO DISCUSS THIS SPILL AND DECIDE HOW TO MOVE FORWARD. UB PERSONNEL INDICATE THAT THEY PLAN ON REPLACING ALL UTILITIES UNDER THE ROADWAY IN 2013, AND RECOGNIZE THAT THE PRESENCE OF PCB CONTAMINATED SOIL IS AN ISSUE. GPS SUGGESTS THAT ADDITIONAL INVESTIGATION COULD BE COMPLETED THIS YEAR TO DETERMINE THE EXTENT OF THE CONTAMINATION, WITH REMEDIAL WORK COMPLETED WHEN THE UTILITIES ARE REPLACED. UB LIKES THIS IDEA AND BELIEVES THAT THE INVESTIGATION CAN BE COMPLETED IN TIME TO USE THE INFORMATION IN THE ROADWAY/UTILITIES DESIGN PHASE. THIS SPILL IS OFFICIALLY TRANSFERRED TO GMM DUE TO HIS EXPERIENCE WITH PCB OIL MIGRATION THROUGH SILTY CLAYS. 02/29/12: GPS MEETS WITH UB PERSONNEL AND UB'S CONSULTANT AT THE SITE. GMM UNAVAILABLE FOR THIS MEETING. WORK PLAN SUBMITTAL SCHEDULED FOR THE END OF MARCH 2012. 05/02/12: GMM E-MAIL TO BF AT UB INQUIRING ABOUT WORK PLAN SUBMITTAL. SUBMITTAL IS NOW 1 MONTH LATE, DELAYING THE SCHEDULED MAY 20, 2012 FIELD WORK START DATE. 06/07/12: UB SUBMITTS INVESTIGATION WORK PLAN VIA E-MAIL. 07/02/12: COMMENTS ON INVESTIGATION WORK PLAN SENT TO UB. 07/26/12: UB SUBMITTS REVISED

Map ID
Direction
Distance
Elevation

MAP FINDINGS

Site

Database(s)

EDR ID Number
EPA ID Number

ELLCOTT COMPLEX-FARGO (Continued)

S102667840

INVESTIGATION WORK PLAN VIA E-MAIL. 07/31/12: GMM REVIEWS REVISED INVESTIGATION WORK PLAN. NYSDEC COMMENTS FROM JULY 2, 2012 HAVE BEEN ADDRESSED, AND ONLY A FEW ADDITIONAL COMMENTS REMAIN. GMM E-MAILS UB WITH GENERAL ACCEPTANCE OF THE WORK PLAN, AND REQUESTS A COMPLETE COPY OF THE WORK PLAN IN PDF FORMAT THAT ADDRESSES THE ADDITIONAL COMMENTS. GMM ALSO LETS UB KNOW THAT FIELD WORK CAN BE SCHEDULED. 12/05/12: UB SUBMITS REPORT ENTITLED SUB-SURFACE INVESTIGATION REPORT, ELLCOTT COMPLEX/FARGO COMPLEX THAT DETAILS THE RESULTS OF THE INVESTIGATION. THE HORIZONTAL EXTENT OF CONTAMINATION WAS DELINEATED BUT NOT THE VERTICAL EXTENT. 12/10/12: GPS & GMM MEET WITH UB PERSONNEL AND THEIR CONSULTANT TO DISCUSS THE FINDINGS OF THE SUB-SURFACE INVESTIGATION REPORT AND THE NEED FOR FURTHER VERTICAL DELINEATION OF THE PCB CONTAMINATION. 02/14/13: UB SUBMITS REPORT ENTITLED MILLARD FILLMORE ACADEMIC CENTER TUNNEL PCB EXCAVATION REPORT THAT DETAILS THE RESULTS OF THE VERTICAL DELINEATION INVESTIGATION THE GENERAL PROCEDURE FOR COMPLETING SITE REMEDIATION. 04/22/13: APPROVAL OF THE MILLARD FILLMORE ACADEMIC CENTER TUNNEL PCB EXCAVATION REPORT SENT TO UB WITH A REQUEST TO SUBMIT ELECTRONIC COPY OF THE REPORT. 04/24/13: ELECTRONIC COPY OF MILLARD FILLMORE ACADEMIC CENTER TUNNEL PCB EXCAVATION REPORT RECEIVED FROM UB VIA E-MAIL. 06/17/13: EXCAVATION OF PCB CONTAMINATED SOIL BEGINS, AND IS COMPLETED JUNE 28, 2013. THE PRIMARY EXCAVATION MEASURED APPROXIMATELY 60 FEET BY 32 FEET, AND TERMINATED AT A DEPTH OF APPROXIMATELY 10 FEET BELOW GROUND SURFACE. APPROXIMATELY 711 SQUARE YARDS OF SOIL WAS EXCAVATED AND DISPOSED OF OFF-SITE. THE SECONDARY EXCAVATION WAS COMPLETED ON JUNE 20, 2013, AND WAS LOCATED WITHIN THE PRIMARY EXCAVATION. THIS EXCAVATION WAS TERMINATED AT A DEPTH OF APPROXIMATELY 16 FEET BELOW GROUND SURFACE. 12/05/13: UB SUBMITS REPORT ENTITLED PCB SPILL CLOSURE REPORT THAT PRESENTS THE RESULTS OF THE CONFIRMATORY SAMPLES COLLECTED FOLLOWING EXCAVATION ACTIVITIES. ALL CONFIRMATORY SAMPLES MET THE CP-51 SOIL GUIDANCE VALUE FOR PCBs OF 10 PPM. 01/24/14: COMMENTS ON THE PCB SPILL CLOSURE REPORT SENT TO UB VIA E-MAIL. 01/30/14: UB SUBMITS REVISED PCB SPILL CLOSURE REPORT . 02/19/14: APPROVAL OF THE PCB SPILL CLOSURE REPORT SENT TO UB. DUE TO THE PRESENCE OF PCB CONCENTRATIONS ABOVE 10 PPM AT THE FLOOR OF THE EXCAVATIONS COMPLETED IN 2001, THIS LETTER INDICATED THAT THE SPILL WOULD BE CLOSED BUT GIVEN AN INACTIVE STATUS."

Remarks: "HISTORIC SPILL - 20 YEARS AGO. ELECTRICIAN PULLING WIRES THROUGH CONDUIT, HAD OIL ON WIRES."

All Materials:

Site ID: 174611
Operable Unit ID: 1048851
Operable Unit: 01
Material ID: 334658
Material Code: 0012A
Material Name: kerosene
Case No.: Not reported
Material FA: Petroleum
Quantity: .00
Units: G
Recovered: .00
Oxygenate: Not reported

Site ID: 174611
Operable Unit ID: 1048851
Operable Unit: 01
Material ID: 334659

Map ID
Direction
Distance
Elevation

MAP FINDINGS

Site

Database(s)

EDR ID Number
EPA ID Number

ELLCOTT COMPLEX-FARGO (Continued)

S102667840

Material Code: 0017A
Material Name: PCB oil
Case No.: Not reported
Material FA: Petroleum
Quantity: .00
Units: G
Recovered: .00
Oxygenate: Not reported

AO182
South
< 1/8
0.066 mi.
350 ft.

BASIL FORD
3484 MAIN STREET
BUFFALO, NY
Site 1 of 3 in cluster AO

NY LTANKS **U003318278**
NY AST **N/A**

Actual:
654 ft.
Focus Map:
8

LTANKS:
Spill Number/Closed Date: 9501367 / 1995-11-17
Facility ID: 9501367
Site ID: 327438
Spill Date: 1995-04-06
Spill Cause: Tank Failure
Spill Source: Commercial/Industrial
Spill Class: B3
Cleanup Ceased: 1995-11-17
SWIS: 1502
Investigator: FXGALLEG
Referred To: Not reported
Reported to Dept: 1995-05-01
CID: Not reported
Water Affected: Not reported
Spill Notifier: DEC
Last Inspection: 1995-10-05
Recommended Penalty: False
Meets Standard: True
UST Involvement: False
Remediation Phase: 0
Date Entered In Computer: 1995-05-03
Spill Record Last Update: 1999-10-08
Spiller Name: Not reported
Spiller Company: BASIL FORD INC.
Spiller Address: 3484 MAIN STREET
Spiller County: 001
Spiller Contact: Not reported
Spiller Phone: Not reported
Spiller Extention: Not reported
DEC Region: 9
DER Facility ID: 263574
DEC Memo: "Prior to Sept, 2004 data translation this spill Lead_DEC Field was
FG 05/03/95: SITE VISIT 5/3/95. 5 YDS CONTAM SOIL ON SITE WAITING FOR
DISPOSAL. TOLD BASIL MORE SOIL MUST BE REMOVED DUE TO EXCEEDANCES.
500GAL WASTE OIL UST BEING REMOVED. OIL TO BE DISPOSED. 05/05/95: LTR
SENT REQUESTING SOIL REMOVAL & RESAMPLING. WORK PLAN DUE BY 5/19/95.
06/08/95: ANALYSIS FROM EXCAV RECD. RESULTS ARE 8270 DIRECT. RESULTS
ONLY SLIGHTLY EXCEED SOIL GUIDANCE STARS VALUES. SOIL DISPOSAL MUST
TAKE PLACE. 08/18/95: SUBMITTED MANIFEST FOR DISPOSAL OF OIL FROM
WASTE OIL TANK THAT WAS UNDERGROUND IN THE BLDG. ENVRL SVCE GRP
EXCAVATED ADDL SOIL & RESAMPLED UST EXCAV OUTSIDE. WILL SUBMIT

Map ID
Direction
Distance
Elevation

MAP FINDINGS

Site

Database(s)

EDR ID Number
EPA ID Number

BASIL FORD (Continued)

U003318278

ANALYTICAL. 09/20/95: EXCAVA ANALYSIS FOR 8270 BELOW STARS. CONTAM SOIL TO BE DISPOSED 9/21/95. DISPOSAL RECPTS TO BE SUBMITTED. 10/5/95 SITE VISIT. SOIL GONE FROM SITE. 11/17/95 SOIL DISPOSAL RECPTS RECEIVED. SITE CAN BE CLOSED."
Remarks: "REMOVED 3 TANKS 4/6/95. ANALYTICAL REPORT OF SOILS INDICATES EXCEEDANCES OF STARS MEMO GUIDANCE."

All Materials:

Site ID: 327438
Operable Unit ID: 1015774
Operable Unit: 01
Material ID: 369974
Material Code: 0001A
Material Name: #2 fuel oil
Case No.: Not reported
Material FA: Petroleum
Quantity: .00
Units: G
Recovered: .00
Oxygenate: Not reported

AST:

Region: STATE
DEC Region: 9
Site Status: Unregulated/Closed
Facility Id: 9-444227
Program Type: PBS
UTM X: 188453.36582
UTM Y: 4763183.61896
Expiration Date: N/A
Site Type: Other Wholesale/Retail Sales

Affiliation Records:

Site Id: 54397
Affiliation Type: Facility Owner
Company Name: JOSEPH F. & SHIRLEY J. BASIL
Contact Type: Not reported
Contact Name: Not reported
Address1: 600 KLEIN RD.
Address2: Not reported
City: AMHERST
State: NY
Zip Code: 14221
Country Code: 001
Phone: (716) 688-7057
EMail: Not reported
Fax Number: Not reported
Modified By: TRANSLAT
Date Last Modified: 2004-03-04

Site Id: 54397
Affiliation Type: Mail Contact
Company Name: BASIL FORD INC
Contact Type: Not reported
Contact Name: CHARLES J BASIL
Address1: 3484 MAIN STREET
Address2: Not reported

Map ID
Direction
Distance
Elevation

MAP FINDINGS

Site

Database(s)

EDR ID Number
EPA ID Number

BASIL FORD (Continued)

U003318278

City: BUFFALO
State: NY
Zip Code: 14221
Country Code: 001
Phone: (716) 833-8140
EMail: Not reported
Fax Number: Not reported
Modified By: TRANSLAT
Date Last Modified: 2004-03-04

Site Id: 54397
Affiliation Type: Facility Operator
Company Name: BASIL FORD INC.
Contact Type: Not reported
Contact Name: CHARLES J BASIL
Address1: Not reported
Address2: Not reported
City: Not reported
State: NN
Zip Code: Not reported
Country Code: 001
Phone: (716) 833-8140
EMail: Not reported
Fax Number: Not reported
Modified By: TRANSLAT
Date Last Modified: 2004-03-04

Site Id: 54397
Affiliation Type: Emergency Contact
Company Name: JOSEPH F. & SHIRLEY J. BASIL
Contact Type: Not reported
Contact Name: CHARLES BASIL
Address1: Not reported
Address2: Not reported
City: Not reported
State: NN
Zip Code: Not reported
Country Code: 001
Phone: (716) 688-2699
EMail: Not reported
Fax Number: Not reported
Modified By: TRANSLAT
Date Last Modified: 2004-03-04

Tank Info:

Tank Number: 6
Tank Id: 170881
Material Code: 0013
Common Name of Substance: Lube Oil

Equipment Records:

J02 - Dispenser - Suction Dispenser
B00 - Tank External Protection - None
D02 - Pipe Type - Galvanized Steel
F00 - Pipe External Protection - None

Map ID
Direction
Distance
Elevation

MAP FINDINGS

Site

Database(s)

EDR ID Number
EPA ID Number

BASIL FORD (Continued)

U003318278

I04 - Overfill - Product Level Gauge (A/G)
C01 - Pipe Location - Aboveground
L09 - Piping Leak Detection - Exempt Suction Piping
H01 - Tank Leak Detection - Interstitial - Electronic Monitoring
A00 - Tank Internal Protection - None
G01 - Tank Secondary Containment - Diking (Aboveground)

Tank Location: 1
Tank Type: Steel/Carbon Steel/Iron
Tank Status: In Service
Pipe Model: Not reported
Install Date: 02/01/1992
Capacity Gallons: 350
Tightness Test Method: NN
Date Test: Not reported
Next Test Date: Not reported
Date Tank Closed: Not reported
Register: True
Modified By: TRANSLAT
Last Modified: 04/14/2017
Material Name: lube oil

AO183 **BASIL FORD INC.**
South **3484 MAIN STREET**
< 1/8 **BUFFALO, NY 14214**
0.066 mi.
350 ft. **Site 2 of 3 in cluster AO**

NY UST **U004081614**
N/A

Actual: UST:
654 ft. Id/Status: 9-444227 / Unregulated/Closed
Focus Map: Program Type: PBS
8 Region: STATE
DEC Region: 9
Expiration Date: N/A
UTM X: 188453.36582
UTM Y: 4763183.61896
Site Type: Other Wholesale/Retail Sales

Affiliation Records:
Site Id: 54397
Affiliation Type: Facility Owner
Company Name: JOSEPH F. & SHIRLEY J. BASIL
Contact Type: Not reported
Contact Name: Not reported
Address1: 600 KLEIN RD.
Address2: Not reported
City: AMHERST
State: NY
Zip Code: 14221
Country Code: 001
Phone: (716) 688-7057
EMail: Not reported
Fax Number: Not reported
Modified By: TRANSLAT
Date Last Modified: 2004-03-04

Site Id: 54397
Affiliation Type: Mail Contact
Company Name: BASIL FORD INC

Map ID
Direction
Distance
Elevation

MAP FINDINGS

Site

Database(s)

EDR ID Number
EPA ID Number

BASIL FORD INC. (Continued)

U004081614

Contact Type: Not reported
Contact Name: CHARLES J BASIL
Address1: 3484 MAIN STREET
Address2: Not reported
City: BUFFALO
State: NY
Zip Code: 14221
Country Code: 001
Phone: (716) 833-8140
EMail: Not reported
Fax Number: Not reported
Modified By: TRANSLAT
Date Last Modified: 2004-03-04

Site Id: 54397
Affiliation Type: Facility Operator
Company Name: BASIL FORD INC.
Contact Type: Not reported
Contact Name: CHARLES J BASIL
Address1: Not reported
Address2: Not reported
City: Not reported
State: NN
Zip Code: Not reported
Country Code: 001
Phone: (716) 833-8140
EMail: Not reported
Fax Number: Not reported
Modified By: TRANSLAT
Date Last Modified: 2004-03-04

Site Id: 54397
Affiliation Type: Emergency Contact
Company Name: JOSEPH F. & SHIRLEY J. BASIL
Contact Type: Not reported
Contact Name: CHARLES BASIL
Address1: Not reported
Address2: Not reported
City: Not reported
State: NN
Zip Code: Not reported
Country Code: 001
Phone: (716) 688-2699
EMail: Not reported
Fax Number: Not reported
Modified By: TRANSLAT
Date Last Modified: 2004-03-04

Tank Info:

Tank Number: 2
Tank ID: 167821
Tank Status: Closed - Removed
Material Name: Closed - Removed
Capacity Gallons: 6000
Install Date: 01/01/1968
Date Tank Closed: 04/01/1995

Map ID
Direction
Distance
Elevation

MAP FINDINGS

Site

Database(s)

EDR ID Number
EPA ID Number

BASIL FORD INC. (Continued)

U004081614

Registered: True
Tank Location: Underground
Tank Type: Steel/carbon steel
Material Code: 0003
Common Name of Substance: #6 Fuel Oil (On-Site Consumption)

Tightness Test Method: NN
Date Test: Not reported
Next Test Date: Not reported
Pipe Model: Not reported
Modified By: TRANSLAT
Last Modified: 04/14/2017

Equipment Records:

G00 - Tank Secondary Containment - None
J02 - Dispenser - Suction Dispenser
B00 - Tank External Protection - None
C00 - Pipe Location - No Piping
D02 - Pipe Type - Galvanized Steel
F00 - Pipe External Protection - None
I04 - Overfill - Product Level Gauge (A/G)
H00 - Tank Leak Detection - None
A00 - Tank Internal Protection - None

Tank Number: 3
Tank ID: 167822
Tank Status: Closed - Removed
Material Name: Closed - Removed
Capacity Gallons: 1000
Install Date: 01/01/1968
Date Tank Closed: 04/01/1995
Registered: True
Tank Location: Underground
Tank Type: Steel/carbon steel
Material Code: 0000
Common Name of Substance: Empty

Tightness Test Method: NN
Date Test: Not reported
Next Test Date: Not reported
Pipe Model: Not reported
Modified By: TRANSLAT
Last Modified: 04/14/2017

Equipment Records:

J02 - Dispenser - Suction Dispenser
G00 - Tank Secondary Containment - None
B00 - Tank External Protection - None
C00 - Pipe Location - No Piping
D02 - Pipe Type - Galvanized Steel
F00 - Pipe External Protection - None
I04 - Overfill - Product Level Gauge (A/G)
H00 - Tank Leak Detection - None
A00 - Tank Internal Protection - None

Tank Number: 4

Map ID
Direction
Distance
Elevation

MAP FINDINGS

Site

Database(s)

EDR ID Number
EPA ID Number

BASIL FORD INC. (Continued)

U004081614

Tank ID: 167823
Tank Status: Closed - Removed
Material Name: Closed - Removed
Capacity Gallons: 1000
Install Date: 01/01/1968
Date Tank Closed: 04/01/1995
Registered: True
Tank Location: Underground
Tank Type: Steel/carbon steel
Material Code: 0000
Common Name of Substance: Empty

Tightness Test Method: NN
Date Test: Not reported
Next Test Date: Not reported
Pipe Model: Not reported
Modified By: TRANSLAT
Last Modified: 04/14/2017

Equipment Records:

J02 - Dispenser - Suction Dispenser
G00 - Tank Secondary Containment - None
B00 - Tank External Protection - None
C00 - Pipe Location - No Piping
D02 - Pipe Type - Galvanized Steel
F00 - Pipe External Protection - None
I04 - Overfill - Product Level Gauge (A/G)
H00 - Tank Leak Detection - None
A00 - Tank Internal Protection - None

Tank Number: 5
Tank ID: 167824
Tank Status: Closed - Removed
Material Name: Closed - Removed
Capacity Gallons: 1000
Install Date: 01/01/1968
Date Tank Closed: 04/01/1995
Registered: True
Tank Location: Underground
Tank Type: Steel/carbon steel
Material Code: 0000
Common Name of Substance: Empty

Tightness Test Method: NN
Date Test: Not reported
Next Test Date: Not reported
Pipe Model: Not reported
Modified By: TRANSLAT
Last Modified: 04/14/2017

Equipment Records:

J02 - Dispenser - Suction Dispenser
G00 - Tank Secondary Containment - None
C00 - Pipe Location - No Piping
D02 - Pipe Type - Galvanized Steel
F00 - Pipe External Protection - None
B00 - Tank External Protection - None

Map ID
Direction
Distance
Elevation

MAP FINDINGS

Site

Database(s)

EDR ID Number
EPA ID Number

BASIL FORD INC. (Continued)

U004081614

I04 - Overfill - Product Level Gauge (A/G)
H00 - Tank Leak Detection - None
A00 - Tank Internal Protection - None

AO184 **BASIL FORD**
South **3484 MAIN ST**
< 1/8 **BUFFALO, NY 14214**
0.066 mi.
350 ft. **Site 3 of 3 in cluster AO**

RCRA-CESQG **1000162004**
FINDS **NYD118786128**
ECHO
NY MANIFEST

Actual:
654 ft.

Focus Map:
8

RCRA-CESQG:

Date form received by agency: 01/01/2007
Facility name: C BASIL FORD INC
Facility address: 3484 MAIN ST
BUFFALO, NY 14214
EPA ID: NYD118786128
Mailing address: MAIN ST
BUFFALO, NY 14214
Contact: Not reported
Contact address: MAIN ST
BUFFALO, NY 14214
Contact country: US
Contact telephone: Not reported
Contact email: Not reported
EPA Region: 02
Classification: Conditionally Exempt Small Quantity Generator
Description: Handler: generates 100 kg or less of hazardous waste per calendar month, and accumulates 1000 kg or less of hazardous waste at any time; or generates 1 kg or less of acutely hazardous waste per calendar month, and accumulates at any time: 1 kg or less of acutely hazardous waste; or 100 kg or less of any residue or contaminated soil, waste or other debris resulting from the cleanup of a spill, into or on any land or water, of acutely hazardous waste; or generates 100 kg or less of any residue or contaminated soil, waste or other debris resulting from the cleanup of a spill, into or on any land or water, of acutely hazardous waste during any calendar month, and accumulates at any time: 1 kg or less of acutely hazardous waste; or 100 kg or less of any residue or contaminated soil, waste or other debris resulting from the cleanup of a spill, into or on any land or water, of acutely hazardous waste

Owner/Operator Summary:

Owner/operator name: JOSEPH F BASIL
Owner/operator address: NOT REQUIRED
NOT REQUIRED, WY 99999
Owner/operator country: US
Owner/operator telephone: 212-555-1212
Owner/operator email: Not reported
Owner/operator fax: Not reported
Owner/operator extension: Not reported
Legal status: Private
Owner/Operator Type: Operator
Owner/Op start date: Not reported
Owner/Op end date: Not reported

Owner/operator name: JOSEPH F BASIL
Owner/operator address: NOT REQUIRED

Map ID
Direction
Distance
Elevation

MAP FINDINGS

Site

Database(s)

EDR ID Number
EPA ID Number

BASIL FORD (Continued)

1000162004

NOT REQUIRED, WY 99999

Owner/operator country: US
Owner/operator telephone: 212-555-1212
Owner/operator email: Not reported
Owner/operator fax: Not reported
Owner/operator extension: Not reported
Legal status: Private
Owner/Operator Type: Owner
Owner/Op start date: Not reported
Owner/Op end date: Not reported

Handler Activities Summary:

U.S. importer of hazardous waste: No
Mixed waste (haz. and radioactive): No
Recycler of hazardous waste: No
Transporter of hazardous waste: No
Treater, storer or disposer of HW: No
Underground injection activity: No
On-site burner exemption: No
Furnace exemption: No
Used oil fuel burner: No
Used oil processor: No
User oil refiner: No
Used oil fuel marketer to burner: No
Used oil Specification marketer: No
Used oil transfer facility: No
Used oil transporter: No

Historical Generators:

Date form received by agency: 01/01/2006
Site name: C BASIL FORD INC
Classification: Conditionally Exempt Small Quantity Generator

Date form received by agency: 06/01/1996
Site name: C BASIL FORD INC
Classification: Large Quantity Generator

Date form received by agency: 10/29/1993
Site name: C BASIL FORD INC
Classification: Small Quantity Generator

Date form received by agency: 09/22/1986
Site name: C BASIL FORD INC
Classification: Large Quantity Generator

. Waste code: F001
. Waste name: THE FOLLOWING SPENT HALOGENATED SOLVENTS USED IN DEGREASING: TETRACHLOROETHYLENE, TRICHLOROETHYLENE, METHYLENE CHLORIDE, 1,1,1-TRICHLOROETHANE, CARBON TETRACHLORIDE, AND CHLORINATED FLUOROCARBONS; ALL SPENT SOLVENT MIXTURES/BLENDS USED IN DEGREASING CONTAINING, BEFORE USE, A TOTAL OF TEN PERCENT OR MORE (BY VOLUME) OF ONE OR MORE OF THE ABOVE HALOGENATED SOLVENTS OR THOSE SOLVENTS LISTED IN F002, F004, AND F005, AND STILL BOTTOMS FROM THE RECOVERY OF THESE SPENT SOLVENTS AND SPENT SOLVENT MIXTURES.
. Waste code: U002

Map ID
Direction
Distance
Elevation

MAP FINDINGS

Site

Database(s)

EDR ID Number
EPA ID Number

BASIL FORD (Continued)

1000162004

. Waste name: ACETONE (I)
. Waste code: U239
. Waste name: BENZENE, DIMETHYL- (I,T)

Violation Status: No violations found

FINDS:

Registry ID: 110000875198

Environmental Interest/Information System

RCRAInfo is a national information system that supports the Resource Conservation and Recovery Act (RCRA) program through the tracking of events and activities related to facilities that generate, transport, and treat, store, or dispose of hazardous waste. RCRAInfo allows RCRA program staff to track the notification, permit, compliance, and corrective action activities required under RCRA.

FIS (New York - Facility Information System) is New York's Department of Environmental Conservation (DEC) information system for tracking environmental facility information found across the State.

[Click this hyperlink](#) while viewing on your computer to access additional FINDS: detail in the EDR Site Report.

ECHO:

Envid: 1000162004
Registry ID: 110000875198
DFR URL: <http://echo.epa.gov/detailed-facility-report?fid=110000875198>

NY MANIFEST:

Country: USA
EPA ID: NYD118786128
Facility Status: Not reported
Location Address 1: 3484 MAIN STREET
Code: BP
Location Address 2: Not reported
Total Tanks: Not reported
Location City: BUFFALO
Location State: NY
Location Zip: 14225
Location Zip 4: Not reported

NY MANIFEST:

EPAID: NYD118786128
Mailing Name: BASIL FORD INCORPORATED
Mailing Contact: CHARLES BASIL
Mailing Address 1: 3484 MAIN STREET
Mailing Address 2: Not reported
Mailing City: BUFFALO
Mailing State: NY
Mailing Zip: 14225
Mailing Zip 4: Not reported
Mailing Country: USA
Mailing Phone: 7168338140

Map ID
Direction
Distance
Elevation

MAP FINDINGS

Site

Database(s)

EDR ID Number
EPA ID Number

BASIL FORD (Continued)

1000162004

NY MANIFEST:

Document ID: NYG2662335
Manifest Status: Not reported
seq: 01
Year: 2003
Trans1 State ID: P207004IL
Trans2 State ID: Not reported
Generator Ship Date: 03/04/2003
Trans1 Recv Date: 03/04/2003
Trans2 Recv Date: Not reported
TSD Site Recv Date: 03/11/2003
Part A Recv Date: Not reported
Part B Recv Date: Not reported
Generator EPA ID: NYD118786128
Trans1 EPA ID: NJD080631369
Trans2 EPA ID: Not reported
TSD ID 1: NYD049836679
TSD ID 2: Not reported
Manifest Tracking Number: Not reported
Import Indicator: Not reported
Export Indicator: Not reported
Discr Quantity Indicator: Not reported
Discr Type Indicator: Not reported
Discr Residue Indicator: Not reported
Discr Partial Reject Indicator: Not reported
Discr Full Reject Indicator: Not reported
Manifest Ref Number: Not reported
Alt Facility RCRA ID: Not reported
Alt Facility Sign Date: Not reported
MGMT Method Type Code: Not reported
Waste Code: F003 - UNKNOWN
Waste Code: Not reported
Waste Code: Not reported
Waste Code: Not reported
Waste Code: Not reported
Waste Code: Not reported
Quantity: 00100
Units: G - Gallons (liquids only)* (8.3 pounds)
Number of Containers: 001
Container Type: TT - Cargo tank, tank trucks
Handling Method: B Incineration, heat recovery, burning.
Specific Gravity: 01.00

[Click this hyperlink](#) while viewing on your computer to access
-1 additional NY MANIFEST: record(s) in the EDR Site Report.

AM185
ESE
< 1/8
0.067 mi.
352 ft.

2402 NORTH FOREST ROAD
GETZVILLE, NY 14068

Site 2 of 2 in cluster AM

NY COOLING TOWERS S122987378
N/A

Actual:
577 ft.

COOLING TOWERS:

Equipment Unique ID: 12736
Equipment Borough: 2402
Intended Use: Air Conditioning

Focus Map:
5

Map ID
Direction
Distance
Elevation

MAP FINDINGS

Site

Database(s)

EDR ID Number
EPA ID Number

(Continued)

S122987378

Manufacturer: Evapco
Model: LSWE43518
Cooling Capacity: Not reported
Cooling Capacity Unit: Not reported
Commissioned Date: 06/18/2018
Inspection Date: 09/10/2018
Date of Bacteriological Collection: 09/26/2018
Date of Legionella Collection: 09/10/2018
Last Legionella Result > 1,000 CFU/mL: no
Latitude: 43.009853428
Longitude: -78.77727683

AP186
NW
< 1/8
0.067 mi.
356 ft.

STATE UNIVERSTIY CONSTRUCTION FUND
SUNY AT BUFFALO 3435 MAIN ST
BUFFALO, NY 14214

RCRA NonGen / NLR

1000397720
NYD980780258

Site 1 of 12 in cluster AP

Actual:
658 ft.

RCRA NonGen / NLR:

Date form received by agency: 01/01/2007

Focus Map:
8

Facility name: STATE UNIVERSTIY CONSTRUCTION FUND
Facility address: SUNY AT BUFFALO 3435 MAIN ST
BUFFALO, NY 14214

EPA ID: NYD980780258
Mailing address: PO BOX 176
WILLIAMSVILLE, NY 14221

Contact: FRED SMEADER
Contact address: PO BOX 176
WILLIAMSVILLE, NY 14221

Contact country: US
Contact telephone: 716-636-3083
Contact email: Not reported

EPA Region: 02
Land type: Facility is not located on Indian land. Additional information is not known.
Classification: Non-Generator
Description: Handler: Non-Generators do not presently generate hazardous waste

Owner/Operator Summary:

Owner/operator name: Not reported
Owner/operator address: NOT REQUIRED
NOT REQUIRED, WY 99999

Owner/operator country: US
Owner/operator telephone: 212-555-1212
Owner/operator email: Not reported
Owner/operator fax: Not reported
Owner/operator extension: Not reported
Legal status: Private
Owner/Operator Type: Operator
Owner/Op start date: Not reported
Owner/Op end date: Not reported

Owner/operator name: Not reported
Owner/operator address: NOT REQUIRED
NOT REQUIRED, WY 99999

Owner/operator country: US
Owner/operator telephone: 212-555-1212
Owner/operator email: Not reported

Map ID
Direction
Distance
Elevation

MAP FINDINGS

Site

Database(s)

EDR ID Number
EPA ID Number

STATE UNIVERSTIY CONSTRUCTION FUND (Continued)

1000397720

Owner/operator fax: Not reported
Owner/operator extension: Not reported
Legal status: Private
Owner/Operator Type: Owner
Owner/Op start date: Not reported
Owner/Op end date: Not reported

Handler Activities Summary:

U.S. importer of hazardous waste: No
Mixed waste (haz. and radioactive): No
Recycler of hazardous waste: No
Transporter of hazardous waste: No
Treater, storer or disposer of HW: No
Underground injection activity: No
On-site burner exemption: No
Furnace exemption: No
Used oil fuel burner: No
Used oil processor: No
User oil refiner: No
Used oil fuel marketer to burner: No
Used oil Specification marketer: No
Used oil transfer facility: No
Used oil transporter: No

Historical Generators:

Date form received by agency: 01/01/2006
Site name: STATE UNIVERSTIY CONSTRUCTION FUND
Classification: Not a generator, verified

Date form received by agency: 11/07/1984
Site name: STATE UNIVERSTIY CONSTRUCTION FUND
Classification: Not a generator, verified

. Waste code: X002
. Waste name: POLYCHLORINATED BIPHENOLS (PCBs)

Facility Has Received Notices of Violations:

Regulation violated: Not reported
Area of violation: Generators - Manifest
Date violation determined: 05/02/1985
Date achieved compliance: 08/15/1985
Violation lead agency: State
Enforcement action: FINAL 3008(A) COMPLIANCE ORDER
Enforcement action date: 05/02/1985
Enf. disposition status: Not reported
Enf. disp. status date: Not reported
Enforcement lead agency: State
Proposed penalty amount: Not reported
Final penalty amount: Not reported
Paid penalty amount: Not reported

Evaluation Action Summary:

Evaluation date: 05/02/1985
Evaluation: NON-FINANCIAL RECORD REVIEW
Area of violation: Generators - Manifest

Map ID
Direction
Distance
Elevation

MAP FINDINGS

Site

Database(s)

EDR ID Number
EPA ID Number

STATE UNIVERSTIY CONSTRUCTION FUND (Continued)

1000397720

Date achieved compliance: 08/15/1985
Evaluation lead agency: State

AN187 SUNY AT BUFFALO
NNE MILLERSPORT HIGHWAY 265
< 1/8 AMHERST, NY
0.069 mi.
365 ft. Site 2 of 4 in cluster AN

NY LTANKS S102177169
NY Spills N/A

Actual:
596 ft.

LTANKS:

Focus Map:
4

Spill Number/Closed Date: 9706838 / 2001-07-24
Facility ID: 9706838
Site ID: 257969
Spill Date: 1997-09-05
Spill Cause: Tank Test Failure
Spill Source: Institutional, Educational, Gov., Other
Spill Class: C3
Cleanup Ceased: Not reported
SWIS: 1522
Investigator: SACALAND
Referred To: Not reported
Reported to Dept: 1997-09-08
CID: 999
Water Affected: Not reported
Spill Notifier: Tank Tester
Last Inspection: 2001-07-24
Recommended Penalty: False
Meets Standard: True
UST Involvement: False
Remediation Phase: 0
Date Entered In Computer: 1997-09-09
Spill Record Last Update: 2001-07-24
Spiller Name: GORDON A. LOVE
Spiller Company: SUNY AT BUFFALO
Spiller Address: 119 JOHN BEANE CENTER
Spiller County: 001
Spiller Contact: AL WAVY
Spiller Phone: (716) 829-3301
Spiller Extention: Not reported
DEC Region: 9
DER Facility ID: 211221
DEC Memo: "Prior to Sept, 2004 data translation this spill Lead_DEC Field was
SAC 9/10/97:SAC TELECON GENE MONACELL-UB,TANK WILL BE EMPTIED,THEY
ARE LOOKING TO CLOSE TANK DURING WINTER BREAK WHEN STUDENTS ARE HOME.
9/17/97:RECEIVED FAILING TANK TEST REPORT. 12/5/97:HAVE NOT RECEIVED
WORKPLAN FOR TANK CLOSURE,DRAFTED LETTER REQUIRING PLAN BY 12/19/97.
5/25/99:SAC TELECON GENE MONACELL - SUNYAB, THEY INTEND TO REMOVE THE
TANK OR CLOSE IN PLACE BUT WILL BORE THROUGH TO TAKE SAMPLES IF THE
CLOSE IN PLACE OPTION IS CHOSEN, TANK HAS BEEN EMPTIED AND THEY ARE
WAITING FOR FUNDING TO HANDLE ALL TANKS ON THE CAMPUS, ESTIMATE THAT
WORK WILL BE GOING ON THIS SUMMER TO FALL, PROJECT WILL BE COMPLETED
BY OGS,MR. MONACELL THINKS THAT THE TANK WAS OK BUT THAT THE PIPING
LEAKED SINCE THROUGH THE INVENTORY RECORDS THEY DID NOT LOSE PRODUCT
WHEN THE TANK WAS FILLED. 6/8/01:SAC TELECON BOB NAJJAR -
URS/GREINER, THEY ARE ARRANGING FOR THE DISPOSAL OF THE CONTAMINATED
SOIL FROM AROUND THE TANK BUT IT DID HAVE SOME PCBs IN THE SOIL SO IT
WILL BE HANDLED APPROPRIATELY, TANK HAS NOT BEEN REMOVED, INDUSTRIAL
SITE SERVICES IS THE CONTRACTOR HIRED TO DO THE REMOVAL AND BHAVESH
KAMDAR IS THE CONTACT, AND GORDY LOVE IS THE PROJECT MANAGER FOR

Map ID
Direction
Distance
Elevation

MAP FINDINGS

Site

Database(s)

EDR ID Number
EPA ID Number

SUNY AT BUFFALO (Continued)

S102177169

SUNYAB, AL SWAVY AND LOU HENRY PROVIDE TECHNICAL GUIDANCE, HE WILL NOTIFY SAC WHEN TANK WILL BE REMOVED. 6/18/01:SAC TELECON PAT FOOTE - INDUSTRIAL SITE SERVICES, THEY ARE SCHEDULED TO REMOVE THE TANK IN ABOUT A MONTH'S TIME, THIS WILL BE AFTER THEY HAVE EXCAVATED THE PCB CONTAMINATED DIRT UNDER THE TRANSFORMER ROOM FLOORS. 7/18/01:SAC TELECON PAT FOOTE, MR. FOOTE SAID TANK IS SCHEDULED TO BE REMOVED THIS FRIDAY 7/20. 7/20/01:SAC INSPECT SITE, TANK HAS BEEN REMOVED. 7/24/01:SAC INSPECT SITE, MET W/JOHN HENSON AND PAT FOOTE - INDUSTRIAL SITE SERVICES, HOLES WERE OBSERVED IN THE BOTTOM OF TANK PER MR. HENSON, UTILITIES RUN THROUGH THE EXCAVATION SO CONTAMINATION WILL BE EXCAVATED BY HAND, SINCE THE PCB OIL SPILL (SPILL NUMBER 9705442) AND THIS SPILL ENCOMPASS THE SAME AREA AND THE REMEDIATIONS FOR BOTH HAVE MERGED TOGETHER, THEREFORE WE WILL CLOSE THIS SPILL AND FOLLOW UP UNDER SPILL NUMBER 9705442."

Remarks: "JOHN HAYNES 645-2752 WILL RETEST TANK. GENE MONTECELL. FARGO LOADING DOCK."

All TTF:

Facility ID: 9706838
Spill Number: 9706838
Spill Tank Test: 1545308
Site ID: 257969
Tank Number: 008
Tank Size: 500
Material: 0001
EPA UST: Not reported
UST: Not reported
Cause: Not reported
Source: Not reported
Test Method: 00
Test Method 2: Unknown
Leak Rate: .00
Gross Fail: Not reported
Modified By: Spills
Last Modified Date: Not reported

All Materials:

Site ID: 257969
Operable Unit ID: 1050194
Operable Unit: 01
Material ID: 332425
Material Code: 0001A
Material Name: #2 fuel oil
Case No.: Not reported
Material FA: Petroleum
Quantity: .00
Units: G
Recovered: .00
Oxygenate: Not reported

SPILLS:

Spill Number/Closed Date: 9000336 / 1990-04-12
Facility ID: 9000336
Facility Type: ER
DER Facility ID: 246675
Site ID: 305371

Map ID
Direction
Distance
Elevation

MAP FINDINGS

Site

Database(s)

EDR ID Number
EPA ID Number

SUNY AT BUFFALO (Continued)

S102177169

DEC Region: 9
Spill Cause: Abandoned Drums
Spill Class: Not reported
SWIS: 1522
Spill Date: 1990-04-10
Investigator: COOKE
Referred To: Not reported
Reported to Dept: 1990-04-10
CID: Not reported
Water Affected: Not reported
Spill Source: Institutional, Educational, Gov., Other
Spill Notifier: Fire Department
Cleanup Ceased: 1990-04-12
Cleanup Meets Std: True
Last Inspection: 1990-04-11
Recommended Penalty: False
UST Trust: False
Remediation Phase: 0
Date Entered In Computer: 1990-04-10
Spill Record Last Update: 1990-04-20
Spiller Name: Not reported
Spiller Company: SUNY AT BUFFALO
Spiller Address: MILLERSPORT HIGHWAY
Spiller Company: 001
Contact Name: Not reported
DEC Memo: "Prior to Sept, 2004 data translation this spill Lead_DEC Field was
JDC 04/11/90: JDC INSPECTED SITE W/ CALLER AND OBSERVED (3) DRUMS IN
LAKE 10 FEET FROM SHORE, SUBMERGED. NO INDICATION OF A LEAK OR SPILL.
WILL CONTACT UNOVERSITY OFFICIALS TO CONFIRM REMOVAL. 04/12/90: JDC
RECEIVED CALL FROM MR G MONICELL, ENVIRO CHEM FOR UB. HE REPORTED
DRUMS WERE EMPTY TRASH CANS MADE FROM OLD DRUMS. DRUMS WILL BE
REMOVED BY MAINTENANCE. NO FURTHER ACTION WILL BE REQUIERD. "
Remarks: "FOUR DRUMS FOUND WHEN CONTAINMENT POND PUMPED OUT"
All Materials:
Site ID: 305371
Operable Unit ID: 938680
Operable Unit: 01
Material ID: 438737
Material Code: 0064A
Material Name: unknown material
Case No.: Not reported
Material FA: Other
Quantity: .00
Units: G
Recovered: .00
Oxygenate: Not reported

Map ID
Direction
Distance
Elevation

MAP FINDINGS

EDR ID Number
EPA ID Number

AN188
NNE
< 1/8
0.069 mi.
365 ft.
NYS UNIV. AT BUFFALO (N.)
301 MICHAEL HALL
AMHERST, NY
Site 3 of 4 in cluster AN

NY LTANKS
S104513670
N/A

Actual:
596 ft.
Focus Map:
4

LTANKS:

Spill Number/Closed Date: 9300882 / 1993-04-29
Facility ID: 9300882
Site ID: 308852
Spill Date: 1993-04-15
Spill Cause: Tank Test Failure
Spill Source: Institutional, Educational, Gov., Other
Spill Class: E6
Cleanup Ceased: 1993-04-29
SWIS: 1522
Investigator: RMCROSSE
Referred To: Not reported
Reported to Dept: 1993-04-15
CID: Not reported
Water Affected: Not reported
Spill Notifier: Tank Tester
Last Inspection: Not reported
Recommended Penalty: False
Meets Standard: True
UST Involvement: True
Remediation Phase: 0
Date Entered In Computer: 1993-04-20
Spill Record Last Update: 1994-01-06
Spiller Name: Not reported
Spiller Company: SUNY AT BUFFALO (NORTH)
Spiller Address: 306 MICHAEL HALL
Spiller County: 001
Spiller Contact: Not reported
Spiller Phone: Not reported
Spiller Extention: Not reported
DEC Region: 9
DER Facility ID: 249425
DEC Memo: "Prior to Sept, 2004 data translation this spill Lead_DEC Field was
RMC 04/28/93: MJS/JOHN CAMPBELL, OAKA/TELECON - MR. CAMPBELL INFORMS
THAT TANKS ARE BEING RETESTED NOW AND LOOKS AS THOUGH TANKS WILL FAIL
AGAIN. 04/29/93: RMC/RECEIVED FINAL TANK TEST RESULTS. TANKS PASSED
... CLOSE OUT. "

Remarks: "THREE TANKS FAILED - EXCAVATE AND RETEST - INCONCLUSIVE OGS"

All TTF:

Facility ID: 9300882
Spill Number: 9300882
Spill Tank Test: 1541425
Site ID: 308852
Tank Number: 32
Tank Size: 0
Material: Not reported
EPA UST: Not reported
UST: Not reported
Cause: Not reported
Source: Not reported
Test Method: 00
Test Method 2: Unknown
Leak Rate: .00

Map ID
Direction
Distance
Elevation

MAP FINDINGS

Site

Database(s)

EDR ID Number
EPA ID Number

NYS UNIV. AT BUFFALO (N.) (Continued)

S104513670

Gross Fail: Not reported
Modified By: Spills
Last Modified Date: Not reported

Facility ID: 9300882
Spill Number: 9300882
Spill Tank Test: 1541426
Site ID: 308852
Tank Number: 30
Tank Size: 0
Material: Not reported
EPA UST: Not reported
UST: Not reported
Cause: Not reported
Source: Not reported
Test Method: 00
Test Method 2: Unknown
Leak Rate: .00
Gross Fail: Not reported
Modified By: Spills
Last Modified Date: Not reported

Facility ID: 9300882
Spill Number: 9300882
Spill Tank Test: 1541427
Site ID: 308852
Tank Number: 31
Tank Size: 0
Material: Not reported
EPA UST: Not reported
UST: Not reported
Cause: Not reported
Source: Not reported
Test Method: 00
Test Method 2: Unknown
Leak Rate: .00
Gross Fail: Not reported
Modified By: Spills
Last Modified Date: Not reported

All Materials:
Site ID: 308852
Operable Unit ID: 982635
Operable Unit: 01
Material ID: 567372
Material Code: 0009
Material Name: gasoline
Case No.: Not reported
Material FA: Petroleum
Quantity: .00
Units: Not reported
Recovered: .00
Oxygenate: Not reported

Map ID
Direction
Distance
Elevation

MAP FINDINGS

EDR ID Number
EPA ID Number

AN189 **SUNY AT BUFFALO-NORTH CAMPUS-ALUMNI ARENA POOL** **NY CBS UST** **S103941633**
NNE **THE JOHN BEANE CENTER-PHYSICAL PLANT** **NY CBS** **N/A**
< 1/8 **AMHERST, NY 14260**
0.069 mi.
365 ft. **Site 4 of 4 in cluster AN**

Actual: CBS:
596 ft. CBS Number: 9-000276
Focus Map: Program Type: CBS
4 Facility Status: Unregulated/Closed
Expiration Date: Not reported
Dec Region: 9
UTMX: 191192.49039
UTMY: 4767753.82074

AQ190 **COLDEN AUTO COLLISION INC** **EDR Hist Auto** **1020963993**
East **2131 EGGERT RD** **N/A**
< 1/8 **BUFFALO, NY 14226**
0.071 mi.
376 ft. **Site 1 of 5 in cluster AQ**

Actual: EDR Hist Auto
597 ft.

Focus Map:	Year:	Name:	Type:
6	1985	OZTAN S & SONS INC	Automotive Repair Shops, NEC
	1986	OZTAN S & SONS INC	Automotive Repair Shops, NEC
	1987	OZTAN S & SONS INC	Automotive Repair Shops, NEC
	1988	OZTAN S & SONS INC	Automotive Repair Shops, NEC
	1989	OZTAN S & SONS INC	Automotive Transmission Repair Shops
	1990	OZTAN S & SONS INC	Automotive Transmission Repair Shops
	1992	COLDEN AUTO COLLISION INC	General Automotive Repair Shops
	1993	COLDEN AUTO COLLISION INC	General Automotive Repair Shops
	1994	COLDEN AUTO COLLISION INC	General Automotive Repair Shops
	1995	COLDEN AUTO COLLISION INC	General Automotive Repair Shops
	1996	COLDEN AUTO COLLISION INC	General Automotive Repair Shops
	1997	COLDEN AUTO COLLISION INC	General Automotive Repair Shops
	1998	COLDEN AUTO COLLISION INC	General Automotive Repair Shops
	2000	MARTYS AUTO PRO CENTER	General Automotive Repair Shops
	2001	GIOELI AUTOMOTIVE	General Automotive Repair Shops
	2002	GIOELI AUTOMOTIVE	General Automotive Repair Shops
	2009	AAA CAR CARE PLUS	Automotive Repair Shops, NEC
	2010	AAA CAR CARE PLUS	Automotive Repair Shops, NEC
	2011	AAA CAR CARE PLUS	Automotive Repair Shops, NEC
	2012	AAA CAR CARE PLUS	Automotive Repair Shops, NEC
2013	AAA CAR CARE PLUS	Automotive Repair Shops, NEC	
2014	AAA CAR CARE PLUS	Automotive Repair Shops, NEC	

AQ191 **MARTY'S AUTOPRO CENTER** **RCRA NonGen / NLR** **1000555599**
East **2131 EGGERT RD** **FINDS** **NYD986981397**
< 1/8 **AMHERST, NY 14226** **ECHO**
0.071 mi. **NY MANIFEST**
376 ft. **Site 2 of 5 in cluster AQ**

Actual: RCRA NonGen / NLR:
597 ft. Date form received by agency: 01/01/2007
Focus Map: Facility name: AUTO PRO
6 Facility address: 2131 EGGERT RD
AMHERST, NY 14226

Map ID
Direction
Distance
Elevation

MAP FINDINGS

Site

Database(s)

EDR ID Number
EPA ID Number

MARTY'S AUTOPRO CENTER (Continued)

1000555599

EPA ID: NYD986981397
Mailing address: EGGERT RD
AMHERST, NY 14226
Contact: MARTIN GREENBERG
Contact address: EGGERT RD
AMHERST, NY 14226
Contact country: US
Contact telephone: 716-833-0009
Contact email: Not reported
EPA Region: 02
Land type: Private
Classification: Non-Generator
Description: Handler: Non-Generators do not presently generate hazardous waste

Owner/Operator Summary:

Owner/operator name: MARTIN GREENBERG
Owner/operator address: 2131 EGGERT RD
AMHERST, NY 14226
Owner/operator country: US
Owner/operator telephone: 716-833-0009
Owner/operator email: Not reported
Owner/operator fax: Not reported
Owner/operator extension: Not reported
Legal status: Private
Owner/Operator Type: Owner
Owner/Op start date: 01/01/2001
Owner/Op end date: Not reported

Owner/operator name: MARTIN GREENBERG
Owner/operator address: 2131 EGGERT RD
AMHERST, NY 14226
Owner/operator country: US
Owner/operator telephone: 716-833-0009
Owner/operator email: Not reported
Owner/operator fax: Not reported
Owner/operator extension: Not reported
Legal status: Private
Owner/Operator Type: Operator
Owner/Op start date: 01/01/2001
Owner/Op end date: Not reported

Owner/operator name: MARTIN GREENBERG
Owner/operator address: 2131 EGGERT RD
AMHERST, NY 14226
Owner/operator country: Not reported
Owner/operator telephone: 716-833-0009
Owner/operator email: Not reported
Owner/operator fax: Not reported
Owner/operator extension: Not reported
Legal status: Private
Owner/Operator Type: Owner
Owner/Op start date: Not reported
Owner/Op end date: Not reported

Handler Activities Summary:

U.S. importer of hazardous waste: No

Map ID
Direction
Distance
Elevation

MAP FINDINGS

Site

Database(s)

EDR ID Number
EPA ID Number

MARTY'S AUTOPRO CENTER (Continued)

1000555599

Mixed waste (haz. and radioactive): No
Recycler of hazardous waste: No
Transporter of hazardous waste: No
Treater, storer or disposer of HW: No
Underground injection activity: No
On-site burner exemption: No
Furnace exemption: No
Used oil fuel burner: No
Used oil processor: No
User oil refiner: No
Used oil fuel marketer to burner: No
Used oil Specification marketer: No
Used oil transfer facility: No
Used oil transporter: No

Historical Generators:

Date form received by agency: 01/01/2006
Site name: AUTO PRO
Classification: Not a generator, verified

Date form received by agency: 12/20/2002
Site name: AUTO PRO
Classification: Not a generator, verified

Date form received by agency: 04/30/2001
Site name: AUTO PRO
Classification: Large Quantity Generator

. Waste code: D001
. Waste name: IGNITABLE HAZARDOUS WASTES ARE THOSE WASTES WHICH HAVE A FLASHPOINT OF LESS THAN 140 DEGREES FAHRENHEIT AS DETERMINED BY A PENSKEY-MARTENS CLOSED CUP FLASH POINT TESTER. ANOTHER METHOD OF DETERMINING THE FLASH POINT OF A WASTE IS TO REVIEW THE MATERIAL SAFETY DATA SHEET, WHICH CAN BE OBTAINED FROM THE MANUFACTURER OR DISTRIBUTOR OF THE MATERIAL. LACQUER THINNER IS AN EXAMPLE OF A COMMONLY USED SOLVENT WHICH WOULD BE CONSIDERED AS IGNITABLE HAZARDOUS WASTE.

. Waste code: F003
. Waste name: THE FOLLOWING SPENT NON-HALOGENATED SOLVENTS: XYLENE, ACETONE, ETHYL ACETATE, ETHYL BENZENE, ETHYL ETHER, METHYL ISOBUTYL KETONE, N-BUTYL ALCOHOL, CYCLOHEXANONE, AND METHANOL; ALL SPENT SOLVENT MIXTURES/BLENDS CONTAINING, BEFORE USE, ONLY THE ABOVE SPENT NON-HALOGENATED SOLVENTS; AND ALL SPENT SOLVENT MIXTURES/BLENDS CONTAINING, BEFORE USE, ONE OR MORE OF THE ABOVE NON-HALOGENATED SOLVENTS, AND, A TOTAL OF TEN PERCENT OR MORE (BY VOLUME) OF ONE OR MORE OF THOSE SOLVENTS LISTED IN F001, F002, F004, AND F005, AND STILL BOTTOMS FROM THE RECOVERY OF THESE SPENT SOLVENTS AND SPENT SOLVENT MIXTURES.

. Waste code: F005
. Waste name: THE FOLLOWING SPENT NON-HALOGENATED SOLVENTS: TOLUENE, METHYL ETHYL KETONE, CARBON DISULFIDE, ISOBUTANOL, PYRIDINE, BENZENE, 2-ETHOXYETHANOL, AND 2-NITROPROPANE; ALL SPENT SOLVENT MIXTURES/BLENDS CONTAINING, BEFORE USE, A TOTAL OF TEN PERCENT OR MORE (BY VOLUME) OF ONE OR MORE OF THE ABOVE NON-HALOGENATED SOLVENTS OR THOSE SOLVENTS LISTED IN F001, F002, OR F004; AND STILL BOTTOMS FROM THE RECOVERY OF THESE SPENT SOLVENTS AND SPENT SOLVENT MIXTURES.

Map ID
Direction
Distance
Elevation

MAP FINDINGS

Site

Database(s)

EDR ID Number
EPA ID Number

MARTY'S AUTOPRO CENTER (Continued)

1000555599

Date form received by agency: 10/01/1991
Site name: AUTO PRO
Classification: Small Quantity Generator

Facility Has Received Notices of Violations:

Regulation violated: Not reported
Area of violation: LDR - General
Date violation determined: 07/26/1993
Date achieved compliance: 06/13/1995
Violation lead agency: EPA
Enforcement action: WRITTEN INFORMAL
Enforcement action date: 08/18/1993
Enf. disposition status: Not reported
Enf. disp. status date: Not reported
Enforcement lead agency: EPA
Proposed penalty amount: Not reported
Final penalty amount: Not reported
Paid penalty amount: Not reported

Regulation violated: Not reported
Area of violation: Generators - Manifest
Date violation determined: 07/26/1993
Date achieved compliance: 06/13/1995
Violation lead agency: EPA
Enforcement action: WRITTEN INFORMAL
Enforcement action date: 08/18/1993
Enf. disposition status: Not reported
Enf. disp. status date: Not reported
Enforcement lead agency: EPA
Proposed penalty amount: Not reported
Final penalty amount: Not reported
Paid penalty amount: Not reported

Evaluation Action Summary:

Evaluation date: 10/06/1992
Evaluation: COMPLIANCE EVALUATION INSPECTION ON-SITE
Area of violation: Generators - Manifest
Date achieved compliance: 06/13/1995
Evaluation lead agency: EPA Contractor/Grantee

Evaluation date: 10/06/1992
Evaluation: COMPLIANCE EVALUATION INSPECTION ON-SITE
Area of violation: LDR - General
Date achieved compliance: 06/13/1995
Evaluation lead agency: EPA Contractor/Grantee

FINDS:

Registry ID: 110004480197

Environmental Interest/Information System

RCRAInfo is a national information system that supports the Resource Conservation and Recovery Act (RCRA) program through the tracking of events and activities related to facilities that generate, transport, and treat, store, or dispose of hazardous waste. RCRAInfo allows RCRA program staff to track the notification, permit, compliance, and corrective action activities required under RCRA.

Map ID
Direction
Distance
Elevation

MAP FINDINGS

Site

Database(s)

EDR ID Number
EPA ID Number

MARTY'S AUTOPRO CENTER (Continued)

1000555599

FIS (New York - Facility Information System) is New York's Department of Environmental Conservation (DEC) information system for tracking environmental facility information found across the State.

[Click this hyperlink](#) while viewing on your computer to access additional FINDS: detail in the EDR Site Report.

ECHO:

Envid: 1000555599
Registry ID: 110004480197
DFR URL: <http://echo.epa.gov/detailed-facility-report?fid=110004480197>

NY MANIFEST:

Country: USA
EPA ID: NYD986981397
Facility Status: Not reported
Location Address 1: 2131 EGGERT ROAD
Code: BP
Location Address 2: Not reported
Total Tanks: Not reported
Location City: AMHERST
Location State: NY
Location Zip: 14226
Location Zip 4: Not reported

NY MANIFEST:

EPAID: NYD986981397
Mailing Name: COLDEN AUTO COLLISION INCORPORATED
Mailing Contact: COLDEN AUTO COLLISION INCORPORATED
Mailing Address 1: PO BOX 127
Mailing Address 2: Not reported
Mailing City: KENMORE
Mailing State: NY
Mailing Zip: 14217
Mailing Zip 4: Not reported
Mailing Country: USA
Mailing Phone: 7168330009

NY MANIFEST:

Document ID: NYG1905966
Manifest Status: Not reported
seq: 01
Year: 2001
Trans1 State ID: P207004IL
Trans2 State ID: Not reported
Generator Ship Date: 04/23/2001
Trans1 Recv Date: 04/23/2001
Trans2 Recv Date: Not reported
TSD Site Recv Date: 04/25/2001
Part A Recv Date: Not reported
Part B Recv Date: Not reported
Generator EPA ID: NYD986981397
Trans1 EPA ID: NJD080631369
Trans2 EPA ID: Not reported
TSDF ID 1: NYD049836679

Map ID
Direction
Distance
Elevation

MAP FINDINGS

Site

Database(s)

EDR ID Number
EPA ID Number

MARTY'S AUTOPRO CENTER (Continued)

1000555599

TSD ID 2:	Not reported
Manifest Tracking Number:	Not reported
Import Indicator:	Not reported
Export Indicator:	Not reported
Discr Quantity Indicator:	Not reported
Discr Type Indicator:	Not reported
Discr Residue Indicator:	Not reported
Discr Partial Reject Indicator:	Not reported
Discr Full Reject Indicator:	Not reported
Manifest Ref Number:	Not reported
Alt Facility RCRA ID:	Not reported
Alt Facility Sign Date:	Not reported
MGMT Method Type Code:	Not reported
Waste Code:	F005 - UNKNOWN
Waste Code:	Not reported
Waste Code:	Not reported
Waste Code:	Not reported
Waste Code:	Not reported
Waste Code:	Not reported
Quantity:	00110
Units:	G - Gallons (liquids only)* (8.3 pounds)
Number of Containers:	001
Container Type:	TT - Cargo tank, tank trucks
Handling Method:	B Incineration, heat recovery, burning.
Specific Gravity:	01.00

[Click this hyperlink](#) while viewing on your computer to access
-1 additional NY MANIFEST: record(s) in the EDR Site Report.

AP192
NW
< 1/8
0.073 mi.
384 ft.

**GAS FROM CAR AT UB
SUNY AT BUFFALO
AMHERST, NY**
Site 2 of 12 in cluster AP

**NY Spills S104497692
N/A**

**Actual:
658 ft.**

**Focus Map:
8**

SPILLS:	
Spill Number/Closed Date:	8806382 / 1988-10-31
Facility ID:	8806382
Facility Type:	ER
DER Facility ID:	232528
Site ID:	287055
DEC Region:	9
Spill Cause:	Equipment Failure
Spill Class:	Not reported
SWIS:	1522
Spill Date:	1988-10-31
Investigator:	COOKE
Referred To:	Not reported
Reported to Dept:	1988-10-31
CID:	Not reported
Water Affected:	Not reported
Spill Source:	Passenger Vehicle
Spill Notifier:	Fire Department
Cleanup Ceased:	1988-10-31
Cleanup Meets Std:	True
Last Inspection:	1988-10-31
Recommended Penalty:	False

Map ID
Direction
Distance
Elevation

MAP FINDINGS

Site

Database(s)

EDR ID Number
EPA ID Number

GAS FROM CAR AT UB (Continued)

S104497692

UST Trust: False
Remediation Phase: 0
Date Entered In Computer: 1988-10-31
Spill Record Last Update: 1988-11-04
Spiller Name: Not reported
Spiller Company: SANDRA MORLOCK
Spiller Address: 111 MACUMLY STREET
Spiller Company: 001
Contact Name: Not reported
DEC Memo: "Prior to Sept, 2004 data translation this spill Lead_DEC Field was JDC 10/31/88: GETZVILLE FD AND UB STAFF APPLIED SPEEDY DRY TO AFFECTED AREA. DEBRIS COLLECTED AND DISPOSED OF TO CAMPUS TS & D FACILITY. NO FURTHER ACTION WILL BE REQUIRED. "
Remarks: "GASOLINE TANK ON CAR LEAKING OUT FUEL TO PARKING LOT."

All Materials:

Site ID: 287055
Operable Unit ID: 921555
Operable Unit: 01
Material ID: 454727
Material Code: 0009
Material Name: gasoline
Case No.: Not reported
Material FA: Petroleum
Quantity: 10.00
Units: G
Recovered: 9.00
Oxygenate: Not reported

AP193 **SUNY AT BUFFALO**
NW **ATCHISON HALL SUNYAB**
< 1/8 **BUFFALO, NY**
0.073 mi.
384 ft. **Site 3 of 12 in cluster AP**

NY Spills **S103562203**
N/A

Actual:
658 ft.

Focus Map:
8

SPILLS:

Spill Number/Closed Date: 8803631 / 1988-10-26
Facility ID: 8803631
Facility Type: ER
DER Facility ID: 220475
Site ID: 270837
DEC Region: 9
Spill Cause: Other
Spill Class: Not reported
SWIS: 1502
Spill Date: 1988-07-26
Investigator: MXFRANKS
Referred To: Not reported
Reported to Dept: 1988-07-26
CID: Not reported
Water Affected: Not reported
Spill Source: Institutional, Educational, Gov., Other
Spill Notifier: Fire Department
Cleanup Ceased: 1988-10-26
Cleanup Meets Std: True
Last Inspection: 1988-07-26
Recommended Penalty: False

Map ID
Direction
Distance
Elevation

MAP FINDINGS

Site

Database(s)

EDR ID Number
EPA ID Number

SUNY AT BUFFALO (Continued)

S103562203

UST Trust: False
Remediation Phase: 0
Date Entered In Computer: 1988-07-27
Spill Record Last Update: 1988-10-27
Spiller Name: Not reported
Spiller Company: SUNY AT BUFFALO
Spiller Address: 3435 MAIN STREET
Spiller Company: 001
Contact Name: Not reported
DEC Memo: "Prior to Sept, 2004 data translation this spill Lead_DEC Field was MF 07/26/88: MF & RNL SITE VISIT/GENE MONACELL, FIRE PUT OUT WITH DRY CHEMICALS, DEBRIS PLACED IN 55 GALLON DRUM, TO BE DISPOSED OF. NO RUNOFF GOT INTO SEWERS. 08/22/88: MF TELECON GENE MONACELL, HE CLAIMED HE IS WAITING FOR APPROVAL TO DISPOSE OF WASTE & HE WILL SEND ME A COPY OF DISPOSAL RECEIPT. 10/21/88: MF GENE TELECON, MATERIAL DISPOSED OF. HE WILL SEND RECEIPTS. 10/21/88: MF TELECON GENE MONACELL 10/20 & 10/21, NOT IN LEFT MESSAGE TO RETURN CALL. 10/26/88: MF RECEIVED COPY OF DISPOSAL RECEIPT. NO FUTHER ACYION NECESSARY. 09/29/95: This is additional information about material spilled from the translation of the old spill file: VARIOUS LAB CHEMICAL."
Remarks: "CHEMISTRY BUILDING FIRE, F.D. CONCERNED ABOUT RUNOFF"

AP194
NW
< 1/8
0.073 mi.
384 ft.

SUNY AT BUFFALO
MAIN STREET
BUFFALO, NY
Site 4 of 12 in cluster AP

NY Spills **S102175865**
N/A

Actual:
658 ft.
Focus Map:
8

SPILLS:
Spill Number/Closed Date: 8706241 / 1987-10-23
Facility ID: 8706241
Facility Type: ER
DER Facility ID: 282665
Site ID: 263237
DEC Region: 9
Spill Cause: Human Error
Spill Class: Not reported
SWIS: 1502
Spill Date: 1987-10-23
Investigator: LEARY
Referred To: Not reported
Reported to Dept: 1987-01-23
CID: Not reported
Water Affected: Not reported
Spill Source: Institutional, Educational, Gov., Other
Spill Notifier: Local Agency
Cleanup Ceased: 1987-10-23
Cleanup Meets Std: True
Last Inspection: Not reported
Recommended Penalty: False
UST Trust: False
Remediation Phase: 0
Date Entered In Computer: 1987-10-29
Spill Record Last Update: 2004-09-30
Spiller Name: Not reported
Spiller Company: SUNY AT BUFFALO
Spiller Address: MAIN STREET
Spiller Company: 001

Map ID
Direction
Distance
Elevation

MAP FINDINGS

Site

Database(s)

EDR ID Number
EPA ID Number

SUNY AT BUFFALO (Continued)

S102175865

Contact Name: Not reported
DEC Memo: "Prior to Sept, 2004 data translation this spill Lead_DEC Field was
RNL // : RNL TELECON NYSDOH 10/23/87, DOH, W. OBRIEN, ON SCENE,
CONTAINED WITHIN BUILDING, UNDER CONTROL, NO FURTHER SPILL UNIT
INVOLVEMENT. "
Remarks: ""
All Materials:
Site ID: 263237
Operable Unit ID: 912276
Operable Unit: 01
Material ID: 465261
Material Code: 0064A
Material Name: unknown material
Case No.: Not reported
Material FA: Other
Quantity: .00
Units: L
Recovered: .00
Oxygenate: Not reported

195
East
< 1/8
0.073 mi.
384 ft.

**PADMOUNT TRANSFORMER #63
ALMEDA AVE
AMHERST, NY**

**NY Spills S108058170
N/A**

**Actual:
593 ft.
Focus Map:
6**

SPILLS:
Spill Number/Closed Date: 0603784 / 2006-09-26
Facility ID: 0603784
Facility Type: ER
DER Facility ID: 316618
Site ID: 366567
DEC Region: 9
Spill Cause: Equipment Failure
Spill Class: B3
SWIS: 1522
Spill Date: 2006-07-06
Investigator: RJJONAK
Referred To: Not reported
Reported to Dept: 2006-07-06
CID: 444
Water Affected: Not reported
Spill Source: Institutional, Educational, Gov., Other
Spill Notifier: Responsible Party
Cleanup Ceased: Not reported
Cleanup Meets Std: True
Last Inspection: Not reported
Recommended Penalty: False
UST Trust: False
Remediation Phase: 0
Date Entered In Computer: 2006-07-06
Spill Record Last Update: 2006-09-26
Spiller Name: LISA FREDERICKS
Spiller Company: PADMOUNT TRANSFORMER #63
Spiller Address: ALMEDA AVE
Spiller Company: 001

Map ID
Direction
Distance
Elevation

MAP FINDINGS

Site

Database(s)

EDR ID Number
EPA ID Number

PADMOUNT TRANSFORMER #63 (Continued)

S108058170

Contact Name: LISA FREDERICKS
DEC Memo: "7/17/06:SAC TELECON LISA FREDERICKS - NATIONAL GRID. MS. FREDERICKS SAID WORK TO START THIS FRIDAY, 7/21 AT 11:00 PM. THEY WILL SAMPLE THE TRANSMISSION FLUID DURING THE WORK FOR A PCB ANALYSIS. 7/21/2006: RJJ AT SITE AT 2300...DUE TO MANY TECHNICAL DIFFICULTIES,NATIONAL GRID HAS STOPPED THEIR PLAN TO REPLACE THE TRANSFORMER TODAY...LISA FREDRICKS WILL CALL US BACK,WHEN THEY WILL RESUME WORK,WHICH SHOULD BE SOME TIME NEXT WEEK...(I CHECKED INSIDE THE TRANSFORMER AND IT APPEARS THAT THERE IS/WAS ONLY A SMALL AMOUNT OF CONTAMINATED STONE AFFECTED.) 8/17/2006: LISA FREDRICKS TELECON RJJ,SHE SAID THAT THEY HAVE REPLACED THE TRANSFORMER AND REMOVED A SMALL AMOUNT OF CONTAMINATED STONE FROM THE PADMOUNT,WHICH THEY WILL DISPOSE...LISA WILL SEND ME THE DISPOSAL RECEIPTS. 9/26/2006: RECEIVED THE DISPOSAL RECEIPTS FOR THE MATERIAL TAKEN TO HIGH ACRES LANDFILL IN FAIRPORT,NY....THE SPILL HAS BEEN CLEANED UP AND PROPERLY DISPOSED OF...NO FURTHER ACTION NEEDED...SPILL CLOSED OUT."
Remarks: "OLD BUSHING FAILED: CONTAINED IN CONTAINMENT AREA: DOING CLEAN UP WHEN TRANSFORMER IS REPLACED, IN NEXT COUPLE OF DAYS:"

All Materials:
Site ID: 366567
Operable Unit ID: 1124503
Operable Unit: 01
Material ID: 2114001
Material Code: 0020A
Material Name: transformer oil
Case No.: Not reported
Material FA: Petroleum
Quantity: 1.00
Units: G
Recovered: 1.00
Oxygenate: Not reported

AP196 **BUFFALO COLLEGE**
NW **3435 MAIN ST AT MAIN CIRCLE AND HAYES RD**
< 1/8 **BUFFALO, NY**
0.073 mi.
387 ft. **Site 5 of 12 in cluster AP**

NY Spills S121100914
N/A

Actual: 658 ft.
Focus Map: 8
SPILLS:
Spill Number/Closed Date: 1704127 / 2017-07-27
Facility ID: 1704127
Facility Type: ER
DER Facility ID: 508919
Site ID: 555346
DEC Region: 9
Spill Cause: Equipment Failure
Spill Class: Not reported
SWIS: 1502
Spill Date: 2017-07-26
Investigator: TDJOHNSO
Referred To: Not reported
Reported to Dept: 2017-07-26
CID: Not reported
Water Affected: Not reported
Spill Source: Commercial Vehicle
Spill Notifier: Other

Map ID
Direction
Distance
Elevation

MAP FINDINGS

Site

Database(s)

EDR ID Number
EPA ID Number

BUFFALO COLLEGE (Continued)

S121100914

Cleanup Ceased: Not reported
Cleanup Meets Std: False
Last Inspection: Not reported
Recommended Penalty: False
UST Trust: False
Remediation Phase: 0
Date Entered In Computer: 2017-07-26
Spill Record Last Update: 2017-07-27
Spiller Name: Not reported
Spiller Company: UNKNOWN BUS COMPANY
Spiller Address: Not reported
Spiller Company: 999
Contact Name: DISP SUSAN
DEC Memo: "07/27/17 TDJ MINOR SPILL OF DIESEL FUEL CLEANED BY BFD. AND CITY STREETS DEPT. NO FURTHER ACTION FIE CLOSED TO ELECTRONIC ONLY"
Remarks: "cleanup done"

All Materials:

Site ID: 555346
Operable Unit ID: 1303387
Operable Unit: 01
Material ID: 2309950
Material Code: 0008
Material Name: diesel
Case No.: Not reported
Material FA: Petroleum
Quantity: 4.00
Units: G
Recovered: Not reported
Oxygenate: Not reported

AP197 **SUNY AT BUFFALO - SOUTH CAMPUS, BAKER**
NW **3435 MAIN ST**
< 1/8 **BUFFALO, NY 14214**
0.073 mi.
387 ft. **Site 6 of 12 in cluster AP**

NY AIRS **S121492725**
NY SPDES **N/A**

Actual:
658 ft.

Focus Map:
8

AIRS:
Permit Type: ASF
Permit Status: Issued
Issue Date: 03/18/2015
Expiration Date: 03/17/2025
County Fips: Not reported
DEC Id: 9140200680
Emission Unit Id: Not reported
Process Id: Not reported
Contaminant Name/cas: Not reported
Epa Control Code: Not reported
Contol Eff: Not reported
Emissions: Not reported
Unit: Not reported
Auth Type Code: 2
Latitude: Not reported
Longitude: Not reported

Permit Type: ASF
Permit Status: Expired

Map ID
Direction
Distance
Elevation

MAP FINDINGS

Site

Database(s)

EDR ID Number
EPA ID Number

SUNY AT BUFFALO - SOUTH CAMPUS, BAKER (Continued)

S121492725

Issue Date: Not reported
Expiration Date: 12/30/2013
County Fips: Not reported
DEC Id: 9140200680
Emission Unit Id: Not reported
Process Id: Not reported
Contaminant Name/cas: Not reported
Epa Control Code: Not reported
Contol Eff: Not reported
Emissions: Not reported
Unit: Not reported
Auth Type Code: 7
Latitude: Not reported
Longitude: Not reported

Permit Type: ASF
Permit Status: Expired
Issue Date: 10/22/2001
Expiration Date: 03/17/2015
County Fips: Not reported
DEC Id: 9140200680
Emission Unit Id: Not reported
Process Id: Not reported
Contaminant Name/cas: Not reported
Epa Control Code: Not reported
Contol Eff: Not reported
Emissions: Not reported
Unit: Not reported
Auth Type Code: 7
Latitude: Not reported
Longitude: Not reported

Permit Type: ASF
Permit Status: Expired
Issue Date: 12/30/2013
Expiration Date: Not reported
County Fips: Not reported
DEC Id: 9140200680
Emission Unit Id: Not reported
Process Id: Not reported
Contaminant Name/cas: Not reported
Epa Control Code: Not reported
Contol Eff: Not reported
Emissions: Not reported
Unit: Not reported
Auth Type Code: 7
Latitude: Not reported
Longitude: Not reported

SPDES:

Permit Number: NY0204218
State-Region: 9
Expiration Date: 08/31/2020
Current Major Minor Status: Not reported
Primary Facility SIC Code: 9999
State Water Body Name: Not reported

Map ID
Direction
Distance
Elevation

MAP FINDINGS

Site

Database(s)

EDR ID Number
EPA ID Number

SUNY AT BUFFALO - SOUTH CAMPUS, BAKER (Continued)

S121492725

Limit Set Status Flag: Not reported
Total Actual Average Flow(MGD): 5.00000000
Total App Design Flow(MGD): Not reported
UDF1: Not reported
Lat/Long: 42.953232 / 78.8185938
DMR Cognizant Official: LOUIS HENRY
UDF2: Not reported
UDF3: Not reported
FIPS County Code: Not reported

Non-Gov Permit Affiliation Type Desc: Not reported
Non-Gov Permit Org Formal Name: STATE UNIVERSITY OF NEW YORK
Non-Gov Permit Street Address: STATE UNIVERSITY PLAZA
Non-Gov Permit Supplemental Location: 381 BROADWAY
Non-Gov Permit City: ALBANY
Non-Gov Permit State Code: NY
Non-Gov Permit Zip Code: 12246
Non-Gov Facility Affiliation Type Desc: Not reported
Non-Gov Facility Org Formal Name: Not reported
Non-Gov Facility Street Address: Not reported
Non-Gov Facility Supplemental Location: Not reported
Non-Gov Facility City: Not reported
Non-Gov Facility State Code: Not reported
Non-Gov Facility Zip Code: Not reported
State Water Body: Not reported

AP198 **STATE UNIVERSITY OF NEW YORK SUNY BUFFALO**
NW **3435 MAIN ST**
< 1/8 **BUFFALO, NY 14214**
0.073 mi.
387 ft. **Site 7 of 12 in cluster AP**

PA MANIFEST **S110049410**
N/A

Actual: **658 ft.** Manifest Details:
Focus Map: **8** Year: 2009
Manifest Number: 005090037JJK
Manifest Type: TSD Copy
Generator EPA Id: NYD071475867
Generator Date: 09/29/2009
Mailing Address: Not reported
Mailing City,St,Zip: Not reported
Contact Name: Not reported
Contact Phone: 716-831-3301
TSD EPA Id: PAD002390961
TSD Date: Not reported
TSD Facility Name: BETHLEHEM APPARATUS CO INC
TSD Facility Address: 890 FRONT ST
TSD Facility City: HELLERTOWN
TSD Facility State: PA
Facility Telephone: Not reported
Page Number: 1
Line Number: 1
Waste Number: D007
Container Number: 5
Container Type: Metal drums, barrels, kegs
Waste Quantity: 1500
Unit: Pounds
Handling Code: Not reported
TSP EPA Id: Not reported
Date TSP Sig: Not reported

Map ID
Direction
Distance
Elevation

MAP FINDINGS

Site

Database(s)

EDR ID Number
EPA ID Number

STATE UNIVERSITY OF NEW YORK SUNY BUFFALO (Continued)

S110049410

Year: 2009
Manifest Number: 005090037JJK
Manifest Type: TSD Copy
Generator EPA Id: NYD071475867
Generator Date: 09/29/2009
Mailing Address: Not reported
Mailing City,St,Zip: Not reported
Contact Name: Not reported
Contact Phone: 716-831-3301
TSD EPA Id: PAD002390961
TSD Date: Not reported
TSD Facility Name: BETHLEHEM APPARATUS CO INC
TSD Facility Address: 890 FRONT ST
TSD Facility City: HELLERTOWN
TSD Facility State: PA
Facility Telephone: Not reported
Page Number: 1
Line Number: 1
Waste Number: D006
Container Number: 5
Container Type: Metal drums, barrels, kegs
Waste Quantity: 1500
Unit: Pounds
Handling Code: Not reported
TSP EPA Id: Not reported
Date TSP Sig: Not reported

Year: 2009
Manifest Number: 005090037JJK
Manifest Type: TSD Copy
Generator EPA Id: NYD071475867
Generator Date: 09/29/2009
Mailing Address: Not reported
Mailing City,St,Zip: Not reported
Contact Name: Not reported
Contact Phone: 716-831-3301
TSD EPA Id: PAD002390961
TSD Date: Not reported
TSD Facility Name: BETHLEHEM APPARATUS CO INC
TSD Facility Address: 890 FRONT ST
TSD Facility City: HELLERTOWN
TSD Facility State: PA
Facility Telephone: Not reported
Page Number: 1
Line Number: 1
Waste Number: D004
Container Number: 5
Container Type: Metal drums, barrels, kegs
Waste Quantity: 1500
Unit: Pounds
Handling Code: Not reported
TSP EPA Id: Not reported
Date TSP Sig: Not reported

Year: 2009
Manifest Number: 005090037JJK
Manifest Type: TSD Copy

Map ID
Direction
Distance
Elevation

MAP FINDINGS

Site

Database(s)

EDR ID Number
EPA ID Number

STATE UNIVERSITY OF NEW YORK SUNY BUFFALO (Continued)

S110049410

Generator EPA Id: NYD071475867
Generator Date: 09/29/2009
Mailing Address: Not reported
Mailing City,St,Zip: Not reported
Contact Name: Not reported
Contact Phone: 716-831-3301
TSD EPA Id: PAD002390961
TSD Date: Not reported
TSD Facility Name: BETHLEHEM APPARATUS CO INC
TSD Facility Address: 890 FRONT ST
TSD Facility City: HELLERTOWN
TSD Facility State: PA
Facility Telephone: Not reported
Page Number: 1
Line Number: 1
Waste Number: D008
Container Number: 5
Container Type: Metal drums, barrels, kegs
Waste Quantity: 1500
Unit: Pounds
Handling Code: Not reported
TSP EPA Id: Not reported
Date TSP Sig: Not reported

Year: 2008
Manifest Number: 005090023JJK
Manifest Type: TSD Copy
Generator EPA Id: NYD071475867
Generator Date: 10/02/2008
Mailing Address: Not reported
Mailing City,St,Zip: Not reported
Contact Name: Not reported
Contact Phone: 716-831-3301
TSD EPA Id: PAD002390961
TSD Date: Not reported
TSD Facility Name: BETHLEHEM APPARATUS CO INC
TSD Facility Address: 890 FRONT STREET
TSD Facility City: HELLERTOWN
TSD Facility State: PA
Facility Telephone: Not reported
Page Number: 1
Line Number: 1
Waste Number: D007
Container Number: 8
Container Type: Metal drums, barrels, kegs
Waste Quantity: 2800
Unit: Pounds
Handling Code: Not reported
TSP EPA Id: Not reported
Date TSP Sig: Not reported

Year: 2008
Manifest Number: 005090023JJK
Manifest Type: TSD Copy
Generator EPA Id: NYD071475867
Generator Date: 10/02/2008
Mailing Address: Not reported

Map ID
Direction
Distance
Elevation

MAP FINDINGS

Site

Database(s)

EDR ID Number
EPA ID Number

STATE UNIVERSITY OF NEW YORK SUNY BUFFALO (Continued)

S110049410

Mailing City,St,Zip: Not reported
Contact Name: Not reported
Contact Phone: 716-831-3301
TSD EPA Id: PAD002390961
TSD Date: Not reported
TSD Facility Name: BETHLEHEM APPARATUS CO INC
TSD Facility Address: 890 FRONT STREET
TSD Facility City: HELLERTOWN
TSD Facility State: PA
Facility Telephone: Not reported
Page Number: 1
Line Number: 1
Waste Number: D004
Container Number: 8
Container Type: Metal drums, barrels, kegs
Waste Quantity: 2800
Unit: Pounds
Handling Code: Not reported
TSP EPA Id: Not reported
Date TSP Sig: Not reported

Year: 2008
Manifest Number: 005090023JJK
Manifest Type: TSD Copy
Generator EPA Id: NYD071475867
Generator Date: 10/02/2008
Mailing Address: Not reported
Mailing City,St,Zip: Not reported
Contact Name: Not reported
Contact Phone: 716-831-3301
TSD EPA Id: PAD002390961
TSD Date: Not reported
TSD Facility Name: BETHLEHEM APPARATUS CO INC
TSD Facility Address: 890 FRONT STREET
TSD Facility City: HELLERTOWN
TSD Facility State: PA
Facility Telephone: Not reported
Page Number: 1
Line Number: 1
Waste Number: D008
Container Number: 8
Container Type: Metal drums, barrels, kegs
Waste Quantity: 2800
Unit: Pounds
Handling Code: Not reported
TSP EPA Id: Not reported
Date TSP Sig: Not reported

Year: 2008
Manifest Number: 005090023JJK
Manifest Type: TSD Copy
Generator EPA Id: NYD071475867
Generator Date: 10/02/2008
Mailing Address: Not reported
Mailing City,St,Zip: Not reported
Contact Name: Not reported
Contact Phone: 716-831-3301

Map ID
Direction
Distance
Elevation

MAP FINDINGS

Site

Database(s)

EDR ID Number
EPA ID Number

STATE UNIVERSITY OF NEW YORK SUNY BUFFALO (Continued)

S110049410

TSD EPA Id: PAD002390961
TSD Date: Not reported
TSD Facility Name: BETHLEHEM APPARATUS CO INC
TSD Facility Address: 890 FRONT STREET
TSD Facility City: HELLERTOWN
TSD Facility State: PA
Facility Telephone: Not reported
Page Number: 1
Line Number: 1
Waste Number: D006
Container Number: 8
Container Type: Metal drums, barrels, kegs
Waste Quantity: 2800
Unit: Pounds
Handling Code: Not reported
TSP EPA Id: Not reported
Date TSP Sig: Not reported

AP199
NW
< 1/8
0.073 mi.
387 ft.

SUNY AT BUFFALO - SOUTH CAMPUS, BAKER
3435 MAIN STREET
BUFFALO, NY 14214

ICIS 1016106672
FINDS N/A
ECHO

Site 8 of 12 in cluster AP

Actual:
658 ft.

Focus Map:
8

ICIS:
Enforcement Action ID: 02-2005-0841
FRS ID: 110000880100
Action Name: University at Buffalo
Facility Name: SUNY AT BUFFALO - SOUTH CAMPUSNA BAKER
Facility Address: 3435 MAIN STREET
BUFFALO, NY 14214-3001
Enforcement Action Type: RCRA 3008A AO For Comp And/Or Penalty
Facility County: ERIE
Program System Acronym: RCRAINFO
Enforcement Action Forum Desc: Administrative - Formal
EA Type Code: 3008A
Facility SIC Code: Not reported
Federal Facility ID: Not reported
Latitude in Decimal Degrees: 42.955965
Longitude in Decimal Degrees: -78.820564
Permit Type Desc: Not reported
Program System Acronym: NYD071475867
Facility NAICS Code: Not reported
Tribal Land Code: Not reported

Enforcement Action ID: 02-000F000360290010300002
FRS ID: 110000880100
Action Name: SUNY AT BUFFALO - SOUTH CAMPUS 360290010300002
Facility Name: SUNY AT BUFFALO - SOUTH CAMPUS, BAKER
Facility Address: 3435 MAIN ST
BUFFALO, NY 14214
Enforcement Action Type: Notice of Violation
Facility County: ERIE
Program System Acronym: AIR
Enforcement Action Forum Desc: Administrative - Informal
EA Type Code: NOV
Facility SIC Code: 8221
Federal Facility ID: Not reported

Map ID
Direction
Distance
Elevation

MAP FINDINGS

Site

Database(s)

EDR ID Number
EPA ID Number

SUNY AT BUFFALO - SOUTH CAMPUS, BAKER (Continued)

1016106672

Latitude in Decimal Degrees: 42.953233
Longitude in Decimal Degrees: 78.8185938
Permit Type Desc: Not reported
Program System Acronym: NY0000009140200680
Facility NAICS Code: 221112
Tribal Land Code: Not reported

Facility Name: SUNY AT BUFFALO - SOUTH CAMPUS
Address: 3435 MAIN STREET
Tribal Indicator: N
Fed Facility: No
NAIC Code: Not reported
SIC Code: Not reported

Facility Name: SUNY AT BUFFALO - SOUTH CAMPUS
Address: 3435 MAIN STREET
Tribal Indicator: N
Fed Facility: No
NAIC Code: Not reported
SIC Code: Not reported

Facility Name: SUNY AT BUFFALO - SOUTH CAMPUS
Address: 3435 MAIN STREET
Tribal Indicator: N
Fed Facility: No
NAIC Code: Not reported
SIC Code: Not reported

Facility Name: SUNY AT BUFFALO - SOUTH CAMPUS
Address: 3435 MAIN STREET
Tribal Indicator: N
Fed Facility: No
NAIC Code: Not reported
SIC Code: Not reported

FINDS:

Registry ID: 110000880100

Environmental Interest/Information System

AFS (Aerometric Information Retrieval System (AIRS) Facility Subsystem) replaces the former Compliance Data System (CDS), the National Emission Data System (NEDS), and the Storage and Retrieval of Aerometric Data (SAROAD). AIRS is the national repository for information concerning airborne pollution in the United States. AFS is used to track emissions and compliance data from industrial plants. AFS data are utilized by states to prepare State Implementation Plans to comply with regulatory programs and by EPA as an input for the estimation of total national emissions. AFS is undergoing a major redesign to support facility operating permits required under Title V of the Clean Air Act.

AIR SYNTHETIC MINOR

RCRAInfo is a national information system that supports the Resource Conservation and Recovery Act (RCRA) program through the tracking of

Map ID
Direction
Distance
Elevation

MAP FINDINGS

Site

Database(s)

EDR ID Number
EPA ID Number

SUNY AT BUFFALO - SOUTH CAMPUS, BAKER (Continued)

1016106672

events and activities related to facilities that generate, transport, and treat, store, or dispose of hazardous waste. RCRAInfo allows RCRA program staff to track the notification, permit, compliance, and corrective action activities required under RCRA.

HAZARDOUS WASTE BIENNIAL REPORTER

FIS (New York - Facility Information System) is New York's Department of Environmental Conservation (DEC) information system for tracking environmental facility information found across the State.

[Click this hyperlink](#) while viewing on your computer to access additional FINDS: detail in the EDR Site Report.

ECHO:

Envid: 1016106672
Registry ID: 110000880100
DFR URL: <http://echo.epa.gov/detailed-facility-report?fid=110000880100>

AP200 UNIVERSITY OF BUFFALO
NW 3435 MAIN STREET
< 1/8 BUFFALO, NY 14214
0.073 mi.
387 ft. Site 9 of 12 in cluster AP

NY LTANKS S110243419
NY Spills N/A

Actual:
658 ft.

Focus Map:
8

LTANKS:

Spill Number/Closed Date: 9004852 / 1993-12-23
Facility ID: 9004852
Site ID: 80791
Spill Date: 1990-07-31
Spill Cause: Tank Test Failure
Spill Source: Institutional, Educational, Gov., Other
Spill Class: B3
Cleanup Ceased: 1993-12-23
SWIS: 1502
Investigator: RMCROSSE
Referred To: Not reported
Reported to Dept: 1990-08-01
CID: Not reported
Water Affected: Not reported
Spill Notifier: Responsible Party
Last Inspection: 1993-06-29
Recommended Penalty: False
Meets Standard: False
UST Involvement: True
Remediation Phase: 0
Date Entered In Computer: 1990-08-01
Spill Record Last Update: 1996-06-18
Spiller Name: Not reported
Spiller Company: NYS - SUNYAB
Spiller Address: 306 MICHAEL HALL
Spiller County: 001
Spiller Contact: Not reported
Spiller Phone: Not reported
Spiller Extention: Not reported
DEC Region: 9

Map ID
Direction
Distance
Elevation

MAP FINDINGS

Site

Database(s)

EDR ID Number
EPA ID Number

UNIVERSITY OF BUFFALO (Continued)

S110243419

DER Facility ID: 74826
DEC Memo: "Prior to Sept, 2004 data translation this spill Lead_DEC Field was RMC 08/01/90: MF TELECON SPILLER, TANK TESTED & FAILED. EMPTIED, WILL BE REPLACED. 08/31/90: MF 8/31/90 LETTER FROM SPILLER. PROPOSAL FOR REMOVAL SENT OUT. WILL KEEP DEC INFORMED. 10/09/90: MF 10/9/90 LETTER FROM SPILLER. PROPOSAL FOR TANK REMOVAL SENT TO ALBANY. 02/13/91: MF LETTER TO SPILLER REQUESTING UPDATE BY 2/28/91. 03/04/91: MF 3/4/91 LETTER FROM SPILLER, REQUEST FOR FUNDS IS IN THE HANDS OF ALBANY. 07/29/91: MF 7/29/91 LETTER TO SPILLER REQUESTING UPDATE BY 8/30/91. 08/05/91: MF 8/2/91 LETTER FROM SPILLER, MONEY FOR PROJECT EXPECTED BY 10/91. 12/30/91: MF LETTER TO RP REQUESTING UPDATE BY 1/31/91. 02/11/92: REMINDER LETTER, RESPONSE DUE 2/28/92. 02/21/92: RECEIVED LETTER PROJECTING FUNDS AVIABLE FOR REMOVAL 7/1/92, REMOVAL AT THAT TIME. 07/09/92: RMC/RECEIVED LETTER WORK FUNDED THIS YEAR SCHEDULE TO FOLLOW. CALL 9/1/92 IF SCHEDULE NOT YET RECEIVED. 10/20/92: RMC/GENE M./ PHONE WILL UPDATE VIA LETTER, DUE 11/30/92. 01/15/93: RMC/LETTER REQUESTING CONTRACT AND SCHEDULE DUE 02/19/93. 03/13/93: RMC/BOB EADICCO/PHONE TANK WILL BE REMOVED BY 05/30/93, CALL 04/15/93 FOR UPDATE. 03/13/93: RMC/BOB EADICCO/PHONE TANK WILL BE REMOVED BY 05/30/93, CALL 04/15/93 FOR UPDATE RECEIVED CONFIRMATION LETTER 03/17/93 CALL 4/15/93. 04/29/93: RMC/GENE MONOCELL/PHONE TANK WILL BE REMOVED BY 05/30/93, CALL 04/15/93 FOR UPDATE RECEIVED CONFIRMATION LETTER 03/17/93 CALL 4/15/93 PROJECT ON SCHEDULE FOR 5/30/93 REMOVAL. 06/15/93: RMC/RECEIVED PBS REMOVAL FORM, TO REMOVE 7/15/93. 06/29/93: RMC/SITE TANKS REMOVED WITH 200 YARDS CONTAMINATED SOIL. SAMPLES DUE 7/30/93. DISPOSAL DUE 8/15/93. 08/17/93: RMC/GENE MONOCELL/PHONE RMC ADVISED NON HAZARDOUS BASED ON RESULTS SUBMITTED ON EXCAVATED SOIL WHICH IS TO BE LANDFILLED, CLEAN HOLE TEST DUE 9/15/93. 11/19/93: RMC/DISPOSAL SAMPLING LETTER, RESPONSE DUE 12/30/93. 12/23/93: RMC/FILE REVIEW, RECEIVED DISPOSAL RECEIPTS, OK, NO FURTHER SAMPLING WAS DONE PER EPS, INCOMPLETE., "

Remarks: "TANK TAKING ON WATER, TANK EMPTIED."

All TTF:

Facility ID: 9004852
Spill Number: 9004852
Spill Tank Test: 1537380
Site ID: 80791
Tank Number: Not reported
Tank Size: 0
Material: 0009
EPA UST: Not reported
UST: Not reported
Cause: Not reported
Source: Not reported
Test Method: 00
Test Method 2: Unknown
Leak Rate: .00
Gross Fail: Not reported
Modified By: Spills
Last Modified Date: Not reported

All Materials:

Site ID: 80791
Operable Unit ID: 942536
Operable Unit: 01
Material ID: 435926

Map ID
Direction
Distance
Elevation

MAP FINDINGS

Site

Database(s)

EDR ID Number
EPA ID Number

UNIVERSITY OF BUFFALO (Continued)

S110243419

Material Code: 0009
Material Name: gasoline
Case No.: Not reported
Material FA: Petroleum
Quantity: .00
Units: G
Recovered: .00
Oxygenate: Not reported

Spill Number/Closed Date: 9307528 / 1993-11-19
Facility ID: 9307528
Site ID: 80792
Spill Date: 1993-09-21
Spill Cause: Tank Test Failure
Spill Source: Commercial/Industrial
Spill Class: C3
Cleanup Ceased: 1993-11-03
SWIS: 1502
Investigator: RMCROSSE
Referred To: Not reported
Reported to Dept: 1993-09-21
CID: Not reported
Water Affected: Not reported
Spill Notifier: Tank Tester
Last Inspection: Not reported
Recommended Penalty: False
Meets Standard: True
UST Involvement: True
Remediation Phase: 0
Date Entered In Computer: 1993-09-23
Spill Record Last Update: 1994-01-11
Spiller Name: Not reported
Spiller Company: NYS UNIVERSITY OF BUFFALO
Spiller Address: 301 MICHAEL HALL
Spiller County: 001
Spiller Contact: Not reported
Spiller Phone: Not reported
Spiller Extention: Not reported
DEC Region: 9
DER Facility ID: 74826
DEC Memo: "Prior to Sept, 2004 data translation this spill Lead_DEC Field was
RMC 09/23/93: RMC/ RHODES/PHONE TO RETEST TANK, ALL TANK TEST RESULTS
DUE 10/30/93. 11/19/93: RMC/RECEIVED RETEST, PASSED CLOSE OUT. "

Remarks: "TANK TEST FAILURE."

All TTF:

Facility ID: 9307528
Spill Number: 9307528
Spill Tank Test: 1542012
Site ID: 80792
Tank Number: Not reported
Tank Size: 0
Material: 0008
EPA UST: Not reported
UST: Not reported
Cause: Not reported
Source: Not reported

Map ID
Direction
Distance
Elevation

MAP FINDINGS

Site

Database(s)

EDR ID Number
EPA ID Number

UNIVERSITY OF BUFFALO (Continued)

S110243419

Test Method: 00
Test Method 2: Unknown
Leak Rate: .00
Gross Fail: Not reported
Modified By: Spills
Last Modified Date: Not reported

All Materials:

Site ID: 80792
Operable Unit ID: 986106
Operable Unit: 01
Material ID: 393787
Material Code: 0008
Material Name: diesel
Case No.: Not reported
Material FA: Petroleum
Quantity: .00
Units: Not reported
Recovered: .00
Oxygenate: Not reported

SPILLS:

Spill Number/Closed Date: 1100485 / 2011-05-23
Facility ID: 1100485
Facility Type: ER
DER Facility ID: 375172
Site ID: 447891
DEC Region: 9
Spill Cause: Other
Spill Class: Not reported
SWIS: 1502
Spill Date: 2011-04-13
Investigator: TDJOHNSO
Referred To: Not reported
Reported to Dept: 2011-04-14
CID: Not reported
Water Affected: Not reported
Spill Source: Institutional, Educational, Gov., Other
Spill Notifier: Other
Cleanup Ceased: Not reported
Cleanup Meets Std: False
Last Inspection: Not reported
Recommended Penalty: False
UST Trust: False
Remediation Phase: 0
Date Entered In Computer: 2011-04-14
Spill Record Last Update: 2011-05-23
Spiller Name: TONY OSWALD
Spiller Company: UNIVERSITY AT BUFFALO
Spiller Address: 3435 MAIN ST
Spiller Company: 999
Contact Name: TONY OSWALD
DEC Memo: "04/14/11 TDJ WHILE WORKING ON OLD SANITARY DRAIN LINE IN BASEMENT AT UNIVERSITY A CONTRACTOR FOUND A SMALL AMOUNT OF MERCURY IN THE BROKEN TILE. EPIC ENVIRONMENTAL WAS CONTACTED TO CLEAN AND DISPOSE OF SAME.

Map ID
Direction
Distance
Elevation

MAP FINDINGS

Site

Database(s)

EDR ID Number
EPA ID Number

UNIVERSITY OF BUFFALO (Continued)

S110243419

A MERVAC WAS USED TO SUCK UP LIQUID AND BROKEN DRAIN LINE WAS CONTAINED FOR DISPOSAL AS HAZARDOUS MATERIAL. NO ADDITIONAL MERCURY WAS ENCOUNTERED FROM LINE. 05/20/11 TDJ RECEIVED DISPOSAL RECEIPT FOR DRUMS OF MERCURY CONTAMINATED MATERIAL TAKEN TO CWM IN MODEL CITY. NO FURTHER ACTION FILE CLOSED"

Remarks: "Caller reporting a spill of 2 pounds of mercury. Clean up complete."

All Materials:

Site ID: 447891
Operable Unit ID: 1198137
Operable Unit: 01
Material ID: 2194384
Material Code: 0031A
Material Name: mercury
Case No.: 07439976
Material FA: Hazardous Material
Quantity: 2.00
Units: L
Recovered: Not reported
Oxygenate: Not reported

Spill Number/Closed Date: 0711200 / 2009-01-23
Facility ID: 0711200
Facility Type: ER
DER Facility ID: 74826
Site ID: 392627
DEC Region: 9
Spill Cause: Equipment Failure
Spill Class: D4
SWIS: 1502
Spill Date: 2008-01-23
Investigator: jfotto
Referred To: Not reported
Reported to Dept: 2008-01-23
CID: 404
Water Affected: Not reported
Spill Source: Institutional, Educational, Gov., Other
Spill Notifier: Other
Cleanup Ceased: Not reported
Cleanup Meets Std: True
Last Inspection: Not reported
Recommended Penalty: False
UST Trust: Not reported
Remediation Phase: 0
Date Entered In Computer: 2008-01-23
Spill Record Last Update: 2009-01-23
Spiller Name: AL WAVY
Spiller Company: BIOMEDICAL EDUCATIONAL BU
Spiller Address: 3435 MAIN STREET
Spiller Company: 001
Contact Name: AL WAVY
DEC Memo:

"1/24/08 FG SPOKE TO AL WAVY WITH UB - 829-3301. HE SAID THEY ARE INVESTIGATING THE SOURCE OF THE LEAK. THEY BELIEVE IT TO BE IN THE LIFT. THEY WILL DISCONNECT THE LINE TO THE HYDRAULIC TANK AND PRESSURE TEST TO ELIMINATE THE LINE AS A POSSIBILITY. THEY BELIEVE THE HYDRAULIC OIL IS IN THE STEEL SLEEVE. THEY WILL SEND SOMEONE IN TO CHECK ONCE CONDITIONS ARE SAFE. 01/29/08 JFO CALL FROM BRIAN FOTI.

Map ID
Direction
Distance
Elevation

MAP FINDINGS

Site

Database(s)

EDR ID Number
EPA ID Number

UNIVERSITY OF BUFFALO (Continued)

S110243419

ONLY SLIGHT CONTAMINATION. THEY WILL REMOVE AND DISPOSE IN REGULAR WASTE STREAM. HE WILL SEND IN HIS REPORT. 02/05/08 JFO CALL TO BRIAN F. LEFT MSG ON V-MAIL. NEED REPORT TO CLOSE. 03/13/08 JFO CALL TO BRIAN. NLEFT MSG ON V-MAIL. 04/07/08 JFO TELCON WITH BRIAN. HE WILL SEND THE REPORT TODAY. 01/22/09 JFO CALL TO AL SWAVY AND BRIAN FOTI. THEY WILL SEND THE REPORT VIA E-MAIL. 01/23/09 JFO REC'D THE REPORT. THE 7 PLACTIC BAGS OF CLEANUP MATERIAL WAS DISPOSED VIA REGULAR WASTE STREAM. NO FURTHER ACTION REQUIRED. CLOSED"

Remarks: "the hydraulic lift stopped working causing the hydraulic oil to be lost; it could possibly be in the line still or it could have leaked into a pit; they are going to investigate futher tomorrow; will call with updates"

All Materials:

Site ID: 392627
Operable Unit ID: 1149619
Operable Unit: 01
Material ID: 2140154
Material Code: 0010
Material Name: hydraulic oil
Case No.: Not reported
Material FA: Petroleum
Quantity: .00
Units: G
Recovered: .00
Oxygenate: Not reported

Spill Number/Closed Date: 1207951 / 2013-04-04
Facility ID: 1207951
Facility Type: ER
DER Facility ID: 425291
Site ID: 471011
DEC Region: 9
Spill Cause: Unknown
Spill Class: B3
SWIS: 1502
Spill Date: 2012-10-01
Investigator: TDJOHNSO
Referred To: Not reported
Reported to Dept: 2012-10-31
CID: Not reported
Water Affected: Not reported
Spill Source: Institutional, Educational, Gov., Other
Spill Notifier: Other
Cleanup Ceased: Not reported
Cleanup Meets Std: False
Last Inspection: Not reported
Recommended Penalty: False
UST Trust: Not reported
Remediation Phase: 0
Date Entered In Computer: 2012-10-31
Spill Record Last Update: 2013-04-15
Spiller Name: Not reported
Spiller Company: UNIVERSITY AT BUFFALO
Spiller Address: 3435 MAIN STREET
Spiller Company: 999
Contact Name: Not reported

Map ID
Direction
Distance
Elevation

MAP FINDINGS

Site

Database(s)

EDR ID Number
EPA ID Number

UNIVERSITY OF BUFFALO (Continued)

S110243419

DEC Memo:

"11/1/12 TDJ WENT TO LOCATION AND SPOKE WITH MATT HOLQUIST OF WATTS ENGINEERING (716)206-5140 WHO SHOWED ME THE AREA OF CONCERN. DURING THE RENOVATION PROJECT FOR THE 1800'S STRUCTURE THE CONCRETE FLOORING IS BEING CUT FOR NEW FOUNDATION WALLS. ONE AREA HAD A MUSTY ODOR OF POSSIBLE DIESEL OR SIMILAR OIL. SAMPLES WERE TAKEN AND ONE WAS FOUND TO CONTAIN LOW LEVEL DIESEL CONTAMINATION. WILL HAVE CONTRACTOR DIG THROUGH CINDER FILL IN TOP 2-5 UNDER CONCRETE WHERE THICK CLAY LAYER CONTAINED SPILL. SAMPLE WILL BE COLLECTED TO SHOW MATERIAL WAS REMOVED. CONTAMINATED DIRT IS BEING STAGED FOR DISPOSAL. 11/1/12 TDJ SPOKE WITH MIKE CARPENTER (315) 576-0982 WHO IS IN CHARGE OF ENVIRONMENTAL WORK ON SOIL SAMPLING. CONTAMINATION WAS FOUND IN THE CONFIRMATORY SAMPLES ABOVE CP-51 LIMITS. DISCUSSED THE ADDITIONAL SOIL REMOVAL AND RESAMPLING OF SOIL NEEDED TO CLOSE SPILL. 12/20/12 TDJ FURTHER EXCAVATION WORK BEGAN IN THE BASEMENT AREA WITH WORKERS HAND SHOVELING CONTAMINATED SOIL. HOLES DRILLED INTO THE CONCRETE AND SOIL GAS SAMPLING PERFORMED RECENTLY DEFINED THE AREA OF FURTHER REMEDIAL WORK. PID READINGS WILL DETERMINE THE SOIL REMOVAL FOLLOWED BY SAMPLING TO CONFIRM CP-51 SOIL GUIDANCE LIMITS ARE MET. SPOKE WITH MATT FORCUCCI OF THE NYS HEALTH DEPT. ABOUT POSSIBLE AIR MONITORING WHEN PROJECT IS COMPLETE. HE FEELS THAT AS LONG AS THERE HAS BEEN NO ODORS IN THE PAST AND WE ARE REMOVING THE SOURCE MATERIAL WHICH WILL BE COVERED BY CONCRETE WE SHOULD NOT NEED AN AIR MONITORING PROGRAM. 04/01/13 TDJ RECEIVED FINAL REPORT FOR ADDITIONAL SOIL REMOVAL, DISPOSAL AND CONFIRMATORY SAMPLING. RESULTS SHOW ALL CONTAMINANTS TESTED FOR WERE BELOW THE CP-51/ SOIL CLEANUP GUIDANCE LIMITS. NO ADDITIONAL WORK WILL BE PERFORMED IN THE BASEMENT AREA UNLESS WORK IN OTHER AREAS FINDS ADDITIONAL CONTAMINATION. NO FURTHER ACTION LETTER SENT TO STEVE DEMEO. NO FURTHER ACTION FILE CLOSED"

Remarks:

"Soil with solvent odors found under concrete floor. Facility was cutting out a portion of a basement floor slab to put in a footer. Sample results also indicate contamination. Results will be e-mailed to RMC."

All Materials:

Site ID: 471011
Operable Unit ID: 1220870
Operable Unit: 01
Material ID: 2219497
Material Code: 0066A
Material Name: unknown petroleum
Case No.: Not reported
Material FA: Petroleum
Quantity: Not reported
Units: Not reported
Recovered: Not reported
Oxygenate: Not reported

Spill Number/Closed Date: 0075177 / 2000-10-18
Facility ID: 0075177
Facility Type: ER
DER Facility ID: 74826
Site ID: 80790
DEC Region: 9
Spill Cause: Equipment Failure
Spill Class: D3
SWIS: 1502
Spill Date: 2000-06-20

Map ID
Direction
Distance
Elevation

MAP FINDINGS

Site

Database(s)

EDR ID Number
EPA ID Number

UNIVERSITY OF BUFFALO (Continued)

S110243419

Investigator: RJJONAK
Referred To: Not reported
Reported to Dept: 2000-06-20
CID: Not reported
Water Affected: Not reported
Spill Source: Institutional, Educational, Gov., Other
Spill Notifier: Fire Department
Cleanup Ceased: Not reported
Cleanup Meets Std: True
Last Inspection: 2000-06-20
Recommended Penalty: False
UST Trust: False
Remediation Phase: 0
Date Entered In Computer: 2000-06-20
Spill Record Last Update: 2000-10-23
Spiller Name: GENE MONACELL
Spiller Company: SUNY AT BUFFALO
Spiller Address: 3435 MAIN STREET
Spiller Company: 001
Contact Name: Not reported
DEC Memo: "Prior to Sept, 2004 data translation this spill Lead_DEC Field was RJJ 06/20/2000: RJJ SITE INVESTIGATION AT 1000...MEET WITH GENE MONACELL, MANAGER OF HAZARDOUS MATERIALS-UB, HE TOOK ME TO THE RIDING MOWER, WHICH HAD AN ELECTRICAL PROBLEM, WHICH CAUSED A FIRE, WHICH TOTALED THE MOWER...ABOUT THREE GALLONS OF HYDRAULIC OIL SPILLED UNDER THE MOWER, THEY SHUT-OFF THE FUEL TANK SO NO FUEL WAS SPILLED...THEY WILL DIG UP ABOUT AN AREA OF ABOUT 10'X10' AND DISPOSE OF THE SOIL AND SEND ME THE SOIL DISPOSAL RECEIPTS...THE BUFFALO FIRE DEPT. WAS AT THE SITE TO PUT OUT THE FIRE...NO ONE WAS HURT. 10/18/2000: RJJ RECEIVED THE REPORT FROM GENE MONACELL, WHICH INCLUDES THE SOIL DISPOSAL RECEIPTS, FROM THE UB CAMPUS...ALL THE RECEIPTS ARE IN ORDER...I CAN NOW CLOSE OUT THIS SPILL...NO FURTHER ACTION NEEDED."
Remarks: "CALLER SAID THAT ABOUT 2 GAL OF HYDRAULIC OIL SPILLED ONTO THE LAWN OF THE UB CAMPUS FROM A RIDING MOWER....REQUEST D.E.C. RESPONSE."

All Materials:

Site ID: 80790
Operable Unit ID: 838003
Operable Unit: 01
Material ID: 538722
Material Code: 0010
Material Name: hydraulic oil
Case No.: Not reported
Material FA: Petroleum
Quantity: 2.00
Units: G
Recovered: 2.00
Oxygenate: Not reported

Spill Number/Closed Date: 0913360 / 2010-03-22
Facility ID: 0913360
Facility Type: ER
DER Facility ID: 375172
Site ID: 426298
DEC Region: 9
Spill Cause: Unknown

Map ID
Direction
Distance
Elevation

MAP FINDINGS

Site

Database(s)

EDR ID Number
EPA ID Number

UNIVERSITY OF BUFFALO (Continued)

S110243419

Spill Class: E6
SWIS: 1502
Spill Date: 2010-03-18
Investigator: FXGALLEG
Referred To: Not reported
Reported to Dept: 2010-03-18
CID: Not reported
Water Affected: Not reported
Spill Source: Institutional, Educational, Gov., Other
Spill Notifier: Other
Cleanup Ceased: Not reported
Cleanup Meets Std: False
Last Inspection: Not reported
Recommended Penalty: False
UST Trust: False
Remediation Phase: 0
Date Entered In Computer: 2010-03-18
Spill Record Last Update: 2010-03-22
Spiller Name: Not reported
Spiller Company: UNKNOWN
Spiller Address: Not reported
Spiller Company: 999
Contact Name: SCOTT WAKEFIELD
DEC Memo: "3/18/10 FG SITE INSPECTION. FOUND A TRAILER LABELED ASBESTOS THAT APPEARED TO BE LEAKING A SMALL AMOUNT OF WATER. COMPANY INFORMATION ON TRAILER, SERVICE TRANSPORT GROUP, NEW CASTLE DELAWARE. FG SPOKE TO OFFICER T. KOPACZ WITH THE UNIVERSITY POLICE 645-2224. HE GAVE ME THE FACILITIES PHONE NUMBER 829-2270. 3/20/10 FG CONTACTED THE UNIVERSITY HEALTH & SAFETY GROUP AND ARE WAITING FOR THEIR RETURN CALL 829-3301. TONY OSWALD OR AL SWAVE TO CALL BACK. FG SPOKE TO NANCY HUTCHISON WITH THE UNIVERSITY OF BUFFALO 829-2702. SHE SAID THE TRACTOR HAS BEEN SEALED OFF AND THE WATER CLEANED UP. NO FURTHER WORK IS REQUIRED. THE SITE IS CLOSED. ELECTRONIC FILE ONLY. "

Remarks: "unknown information - generic nrc report - nrc #"

All Materials:
Site ID: 426298
Operable Unit ID: 1181985
Operable Unit: 01
Material ID: 2176125
Material Code: 0064A
Material Name: unknown material
Case No.: Not reported
Material FA: Other
Quantity: Not reported
Units: Not reported
Recovered: Not reported
Oxygenate: Not reported

Map ID
Direction
Distance
Elevation

MAP FINDINGS

Site

Database(s)

EDR ID Number
EPA ID Number

AP201
NW
< 1/8
0.073 mi.
387 ft.
Site 10 of 12 in cluster AP

STATE UNIVERSITY OF NEW YORK AT BUFFALO S CAMPUS
3435 MAIN ST
BUFFALO, NY 14215

RCRA-LQG
US AIRS
WI MANIFEST

1000397714
NYD071475867

Actual:
658 ft.

RCRA-LQG:

Date form received by agency: 02/24/2016

Focus Map:
8

Facility name:

STATE UNIVERSITY OF NEW YORK AT BUFFALO S CAMPUS

Facility address:

3435 MAIN ST
BUFFALO, NY 14215

EPA ID:

NYD071475867

Mailing address:

WINSPEAR AVE
BUFFALO, NY 14215

Contact:

ANTHONY OSWALD

Contact address:

WINSPEAR AVE
BUFFALO, NY 14215

Contact country:

US

Contact telephone:

716-829-3301

Contact email:

ACOSWALD@BUFFALO.EDU

EPA Region:

02

Land type:

State

Classification:

Large Quantity Generator

Description:

Handler: generates 1,000 kg or more of hazardous waste during any calendar month; or generates more than 1 kg of acutely hazardous waste during any calendar month; or generates more than 100 kg of any residue or contaminated soil, waste or other debris resulting from the cleanup of a spill, into or on any land or water, of acutely hazardous waste during any calendar month; or generates 1 kg or less of acutely hazardous waste during any calendar month, and accumulates more than 1 kg of acutely hazardous waste at any time; or generates 100 kg or less of any residue or contaminated soil, waste or other debris resulting from the cleanup of a spill, into or on any land or water, of acutely hazardous waste during any calendar month, and accumulates more than 100 kg of that material at any time

Owner/Operator Summary:

Owner/operator name:

ANTHONY OSWALD

Owner/operator address:

MAIN ST
BUFFALO, NY 14215

Owner/operator country:

US

Owner/operator telephone:

Not reported

Owner/operator email:

Not reported

Owner/operator fax:

Not reported

Owner/operator extension:

Not reported

Legal status:

State

Owner/Operator Type:

Operator

Owner/Op start date:

12/01/2004

Owner/Op end date:

Not reported

Owner/operator name:

STATE UNIVERSITY OF NEW YORK AT BUFFALO

Owner/operator address:

MAIN ST
BUFFALO, NY 14215

Owner/operator country:

US

Owner/operator telephone:

Not reported

Owner/operator email:

Not reported

Owner/operator fax:

Not reported

Owner/operator extension:

Not reported

Legal status:

State

Map ID
Direction
Distance
Elevation

MAP FINDINGS

Site

Database(s)

EDR ID Number
EPA ID Number

STATE UNIVERSITY OF NEW YORK AT BUFFALO S CAMPUS (Continued)

1000397714

Owner/Operator Type: Owner
Owner/Op start date: 08/01/1980
Owner/Op end date: Not reported

Handler Activities Summary:

U.S. importer of hazardous waste: No
Mixed waste (haz. and radioactive): No
Recycler of hazardous waste: No
Transporter of hazardous waste: No
Treater, storer or disposer of HW: No
Underground injection activity: No
On-site burner exemption: No
Furnace exemption: No
Used oil fuel burner: No
Used oil processor: No
User oil refiner: No
Used oil fuel marketer to burner: No
Used oil Specification marketer: No
Used oil transfer facility: No
Used oil transporter: No

Universal Waste Summary:

Waste type: Batteries
Accumulated waste on-site: Yes
Generated waste on-site: Not reported

Waste type: Lamps
Accumulated waste on-site: Yes
Generated waste on-site: Not reported

Waste type: Thermostats
Accumulated waste on-site: Yes
Generated waste on-site: Not reported

. Waste code: D001
. Waste name: IGNITABLE HAZARDOUS WASTES ARE THOSE WASTES WHICH HAVE A FLASHPOINT OF LESS THAN 140 DEGREES FAHRENHEIT AS DETERMINED BY A PENSKEY-MARTENS CLOSED CUP FLASH POINT TESTER. ANOTHER METHOD OF DETERMINING THE FLASH POINT OF A WASTE IS TO REVIEW THE MATERIAL SAFETY DATA SHEET, WHICH CAN BE OBTAINED FROM THE MANUFACTURER OR DISTRIBUTOR OF THE MATERIAL. LACQUER THINNER IS AN EXAMPLE OF A COMMONLY USED SOLVENT WHICH WOULD BE CONSIDERED AS IGNITABLE HAZARDOUS WASTE.

. Waste code: D002
. Waste name: A WASTE WHICH HAS A PH OF LESS THAN 2 OR GREATER THAN 12.5 IS CONSIDERED TO BE A CORROSIVE HAZARDOUS WASTE. SODIUM HYDROXIDE, A CAUSTIC SOLUTION WITH A HIGH PH, IS OFTEN USED BY INDUSTRIES TO CLEAN OR DEGREASE PARTS. HYDROCHLORIC ACID, A SOLUTION WITH A LOW PH, IS USED BY MANY INDUSTRIES TO CLEAN METAL PARTS PRIOR TO PAINTING. WHEN THESE CAUSTIC OR ACID SOLUTIONS BECOME CONTAMINATED AND MUST BE DISPOSED, THE WASTE WOULD BE A CORROSIVE HAZARDOUS WASTE.

. Waste code: D003
. Waste name: A MATERIAL IS CONSIDERED TO BE A REACTIVE HAZARDOUS WASTE IF IT IS NORMALLY UNSTABLE, REACTS VIOLENTLY WITH WATER, GENERATES TOXIC GASES WHEN EXPOSED TO WATER OR CORROSIVE MATERIALS, OR IF IT IS CAPABLE OF

Map ID
Direction
Distance
Elevation

MAP FINDINGS

Site

Database(s)

EDR ID Number
EPA ID Number

STATE UNIVERSITY OF NEW YORK AT BUFFALO S CAMPUS (Continued)

1000397714

DETONATION OR EXPLOSION WHEN EXPOSED TO HEAT OR A FLAME. ONE EXAMPLE OF SUCH WASTE WOULD BY WASTE GUNPOWDER.

. Waste code: D004
. Waste name: ARSENIC

. Waste code: D005
. Waste name: BARIUM

. Waste code: D006
. Waste name: CADMIUM

. Waste code: D007
. Waste name: CHROMIUM

. Waste code: D008
. Waste name: LEAD

. Waste code: D009
. Waste name: MERCURY

. Waste code: D010
. Waste name: SELENIUM

. Waste code: D018
. Waste name: BENZENE

. Waste code: D019
. Waste name: CARBON TETRACHLORIDE

. Waste code: D022
. Waste name: CHLOROFORM

. Waste code: D028
. Waste name: 1,2-DICHLOROETHANE

. Waste code: D029
. Waste name: 1,1-DICHLOROETHYLENE

. Waste code: D039
. Waste name: TETRACHLOROETHYLENE

. Waste code: D040
. Waste name: TRICHLOROETHYLENE

. Waste code: F002
. Waste name: THE FOLLOWING SPENT HALOGENATED SOLVENTS: TETRACHLOROETHYLENE, METHYLENE CHLORIDE, TRICHLOROETHYLENE, 1,1,1-TRICHLOROETHANE, CHLOROBENZENE, 1,1,2-TRICHLORO-1,2,2-TRIFLUOROETHANE, ORTHO-DICHLOROBENZENE, TRICHLOROFLUOROMETHANE, AND 1,1,2-TRICHLOROETHANE; ALL SPENT SOLVENT MIXTURES/BLENDS CONTAINING, BEFORE USE, A TOTAL OF TEN PERCENT OR MORE (BY VOLUME) OF ONE OR MORE OF THE ABOVE HALOGENATED SOLVENTS OR THOSE LISTED IN F001, F004, OR F005, AND STILL BOTTOMS FROM THE RECOVERY OF THESE SPENT SOLVENTS AND SPENT SOLVENT MIXTURES.

. Waste code: F003

Map ID
Direction
Distance
Elevation

MAP FINDINGS

Site

Database(s)

EDR ID Number
EPA ID Number

STATE UNIVERSITY OF NEW YORK AT BUFFALO S CAMPUS (Continued)

1000397714

- . Waste name: THE FOLLOWING SPENT NON-HALOGENATED SOLVENTS: XYLENE, ACETONE, ETHYL ACETATE, ETHYL BENZENE, ETHYL ETHER, METHYL ISOBUTYL KETONE, N-BUTYL ALCOHOL, CYCLOHEXANONE, AND METHANOL; ALL SPENT SOLVENT MIXTURES/BLENDS CONTAINING, BEFORE USE, ONLY THE ABOVE SPENT NON-HALOGENATED SOLVENTS; AND ALL SPENT SOLVENT MIXTURES/BLENDS CONTAINING, BEFORE USE, ONE OR MORE OF THE ABOVE NON-HALOGENATED SOLVENTS, AND, A TOTAL OF TEN PERCENT OR MORE (BY VOLUME) OF ONE OR MORE OF THOSE SOLVENTS LISTED IN F001, F002, F004, AND F005, AND STILL BOTTOMS FROM THE RECOVERY OF THESE SPENT SOLVENTS AND SPENT SOLVENT MIXTURES.
- . Waste code: F005
- . Waste name: THE FOLLOWING SPENT NON-HALOGENATED SOLVENTS: TOLUENE, METHYL ETHYL KETONE, CARBON DISULFIDE, ISOBUTANOL, PYRIDINE, BENZENE, 2-ETHOXYETHANOL, AND 2-NITROPROPANE; ALL SPENT SOLVENT MIXTURES/BLENDS CONTAINING, BEFORE USE, A TOTAL OF TEN PERCENT OR MORE (BY VOLUME) OF ONE OR MORE OF THE ABOVE NON-HALOGENATED SOLVENTS OR THOSE SOLVENTS LISTED IN F001, F002, OR F004; AND STILL BOTTOMS FROM THE RECOVERY OF THESE SPENT SOLVENTS AND SPENT SOLVENT MIXTURES.
- . Waste code: LABP
- . Waste name: LAB PACK
- . Waste code: P087
- . Waste name: OSMIUM OXIDE OSO4, (T-4)-

Historical Generators:

Date form received by agency: 02/28/2014

Site name: SUNY AT BUFFALO SOUTH CAMPUS

Classification: Large Quantity Generator

- . Waste code: D001
- . Waste name: IGNITABLE HAZARDOUS WASTES ARE THOSE WASTES WHICH HAVE A FLASHPOINT OF LESS THAN 140 DEGREES FAHRENHEIT AS DETERMINED BY A PENSKEY-MARTENS CLOSED CUP FLASH POINT TESTER. ANOTHER METHOD OF DETERMINING THE FLASH POINT OF A WASTE IS TO REVIEW THE MATERIAL SAFETY DATA SHEET, WHICH CAN BE OBTAINED FROM THE MANUFACTURER OR DISTRIBUTOR OF THE MATERIAL. LACQUER THINNER IS AN EXAMPLE OF A COMMONLY USED SOLVENT WHICH WOULD BE CONSIDERED AS IGNITABLE HAZARDOUS WASTE.
- . Waste code: D002
- . Waste name: A WASTE WHICH HAS A PH OF LESS THAN 2 OR GREATER THAN 12.5 IS CONSIDERED TO BE A CORROSIVE HAZARDOUS WASTE. SODIUM HYDROXIDE, A CAUSTIC SOLUTION WITH A HIGH PH, IS OFTEN USED BY INDUSTRIES TO CLEAN OR DEGREASE PARTS. HYDROCHLORIC ACID, A SOLUTION WITH A LOW PH, IS USED BY MANY INDUSTRIES TO CLEAN METAL PARTS PRIOR TO PAINTING. WHEN THESE CAUSTIC OR ACID SOLUTIONS BECOME CONTAMINATED AND MUST BE DISPOSED, THE WASTE WOULD BE A CORROSIVE HAZARDOUS WASTE.
- . Waste code: D003
- . Waste name: A MATERIAL IS CONSIDERED TO BE A REACTIVE HAZARDOUS WASTE IF IT IS NORMALLY UNSTABLE, REACTS VIOLENTLY WITH WATER, GENERATES TOXIC GASES WHEN EXPOSED TO WATER OR CORROSIVE MATERIALS, OR IF IT IS CAPABLE OF DETONATION OR EXPLOSION WHEN EXPOSED TO HEAT OR A FLAME. ONE EXAMPLE OF SUCH WASTE WOULD BY WASTE GUNPOWDER.
- . Waste code: D004

Map ID
Direction
Distance
Elevation

MAP FINDINGS

Site

Database(s)

EDR ID Number
EPA ID Number

STATE UNIVERSITY OF NEW YORK AT BUFFALO S CAMPUS (Continued)

1000397714

- . Waste name: ARSENIC
- . Waste code: D005
- . Waste name: BARIUM
- . Waste code: D006
- . Waste name: CADMIUM
- . Waste code: D007
- . Waste name: CHROMIUM
- . Waste code: D008
- . Waste name: LEAD
- . Waste code: D009
- . Waste name: MERCURY
- . Waste code: D010
- . Waste name: SELENIUM
- . Waste code: D011
- . Waste name: SILVER
- . Waste code: D018
- . Waste name: BENZENE
- . Waste code: D022
- . Waste name: CHLOROFORM
- . Waste code: D039
- . Waste name: TETRACHLOROETHYLENE
- . Waste code: D040
- . Waste name: TRICHLOROETHYLENE
- . Waste code: F002
- . Waste name: THE FOLLOWING SPENT HALOGENATED SOLVENTS: TETRACHLOROETHYLENE, METHYLENE CHLORIDE, TRICHLOROETHYLENE, 1,1,1-TRICHLOROETHANE, CHLOROBENZENE, 1,1,2-TRICHLORO-1,2,2-TRIFLUOROETHANE, ORTHO-DICHLOROBENZENE, TRICHLOROFLUOROMETHANE, AND 1,1,2-TRICHLOROETHANE; ALL SPENT SOLVENT MIXTURES/BLENDS CONTAINING, BEFORE USE, A TOTAL OF TEN PERCENT OR MORE (BY VOLUME) OF ONE OR MORE OF THE ABOVE HALOGENATED SOLVENTS OR THOSE LISTED IN F001, F004, OR F005, AND STILL BOTTOMS FROM THE RECOVERY OF THESE SPENT SOLVENTS AND SPENT SOLVENT MIXTURES.
- . Waste code: F003
- . Waste name: THE FOLLOWING SPENT NON-HALOGENATED SOLVENTS: XYLENE, ACETONE, ETHYL ACETATE, ETHYL BENZENE, ETHYL ETHER, METHYL ISOBUTYL KETONE, N-BUTYL ALCOHOL, CYCLOHEXANONE, AND METHANOL; ALL SPENT SOLVENT MIXTURES/BLENDS CONTAINING, BEFORE USE, ONLY THE ABOVE SPENT NON-HALOGENATED SOLVENTS; AND ALL SPENT SOLVENT MIXTURES/BLENDS CONTAINING, BEFORE USE, ONE OR MORE OF THE ABOVE NON-HALOGENATED SOLVENTS, AND, A TOTAL OF TEN PERCENT OR MORE (BY VOLUME) OF ONE OR MORE OF THOSE SOLVENTS LISTED IN F001, F002, F004, AND F005, AND STILL BOTTOMS FROM THE RECOVERY OF THESE SPENT SOLVENTS AND SPENT SOLVENT MIXTURES.

Map ID
Direction
Distance
Elevation

MAP FINDINGS

Site

Database(s)

EDR ID Number
EPA ID Number

STATE UNIVERSITY OF NEW YORK AT BUFFALO S CAMPUS (Continued)

1000397714

- . Waste code: F005
- . Waste name: THE FOLLOWING SPENT NON-HALOGENATED SOLVENTS: TOLUENE, METHYL ETHYL KETONE, CARBON DISULFIDE, ISOBUTANOL, PYRIDINE, BENZENE, 2-ETHOXYETHANOL, AND 2-NITROPROPANE; ALL SPENT SOLVENT MIXTURES/BLENDS CONTAINING, BEFORE USE, A TOTAL OF TEN PERCENT OR MORE (BY VOLUME) OF ONE OR MORE OF THE ABOVE NON-HALOGENATED SOLVENTS OR THOSE SOLVENTS LISTED IN F001, F002, OR F004; AND STILL BOTTOMS FROM THE RECOVERY OF THESE SPENT SOLVENTS AND SPENT SOLVENT MIXTURES.
- . Waste code: LABP
- . Waste name: LAB PACK
- . Waste code: P012
- . Waste name: ARSENIC OXIDE AS2O3
- . Waste code: P030
- . Waste name: CYANIDES (SOLUBLE CYANIDE SALTS), NOT OTHERWISE SPECIFIED
- . Waste code: B004
- . Waste name: B004
- . Waste code: B007
- . Waste name: B007

Date form received by agency: 03/06/2012

Site name: SUNY AT BUFFALO SOUTH CAMPUS

Classification: Large Quantity Generator

- . Waste code: D001
- . Waste name: IGNITABLE HAZARDOUS WASTES ARE THOSE WASTES WHICH HAVE A FLASHPOINT OF LESS THAN 140 DEGREES FAHRENHEIT AS DETERMINED BY A PENSKEY-MARTENS CLOSED CUP FLASH POINT TESTER. ANOTHER METHOD OF DETERMINING THE FLASH POINT OF A WASTE IS TO REVIEW THE MATERIAL SAFETY DATA SHEET, WHICH CAN BE OBTAINED FROM THE MANUFACTURER OR DISTRIBUTOR OF THE MATERIAL. LACQUER THINNER IS AN EXAMPLE OF A COMMONLY USED SOLVENT WHICH WOULD BE CONSIDERED AS IGNITABLE HAZARDOUS WASTE.
- . Waste code: D002
- . Waste name: A WASTE WHICH HAS A PH OF LESS THAN 2 OR GREATER THAN 12.5 IS CONSIDERED TO BE A CORROSIVE HAZARDOUS WASTE. SODIUM HYDROXIDE, A CAUSTIC SOLUTION WITH A HIGH PH, IS OFTEN USED BY INDUSTRIES TO CLEAN OR DEGREASE PARTS. HYDROCHLORIC ACID, A SOLUTION WITH A LOW PH, IS USED BY MANY INDUSTRIES TO CLEAN METAL PARTS PRIOR TO PAINTING. WHEN THESE CAUSTIC OR ACID SOLUTIONS BECOME CONTAMINATED AND MUST BE DISPOSED, THE WASTE WOULD BE A CORROSIVE HAZARDOUS WASTE.
- . Waste code: D003
- . Waste name: A MATERIAL IS CONSIDERED TO BE A REACTIVE HAZARDOUS WASTE IF IT IS NORMALLY UNSTABLE, REACTS VIOLENTLY WITH WATER, GENERATES TOXIC GASES WHEN EXPOSED TO WATER OR CORROSIVE MATERIALS, OR IF IT IS CAPABLE OF DETONATION OR EXPLOSION WHEN EXPOSED TO HEAT OR A FLAME. ONE EXAMPLE OF SUCH WASTE WOULD BY WASTE GUNPOWDER.
- . Waste code: D004
- . Waste name: ARSENIC
- . Waste code: D005

Map ID
Direction
Distance
Elevation

MAP FINDINGS

Site

Database(s)

EDR ID Number
EPA ID Number

STATE UNIVERSITY OF NEW YORK AT BUFFALO S CAMPUS (Continued)

1000397714

. Waste name:	BARIUM
. Waste code:	D006
. Waste name:	CADMIUM
. Waste code:	D007
. Waste name:	CHROMIUM
. Waste code:	D008
. Waste name:	LEAD
. Waste code:	D009
. Waste name:	MERCURY
. Waste code:	D011
. Waste name:	SILVER
. Waste code:	D018
. Waste name:	BENZENE
. Waste code:	D019
. Waste name:	CARBON TETRACHLORIDE
. Waste code:	D022
. Waste name:	CHLOROFORM
. Waste code:	D028
. Waste name:	1,2-DICHLOROETHANE
. Waste code:	D029
. Waste name:	1,1-DICHLOROETHYLENE
. Waste code:	D035
. Waste name:	METHYL ETHYL KETONE
. Waste code:	D039
. Waste name:	TETRACHLOROETHYLENE
. Waste code:	D040
. Waste name:	TRICHLOROETHYLENE
. Waste code:	F002
. Waste name:	THE FOLLOWING SPENT HALOGENATED SOLVENTS: TETRACHLOROETHYLENE, METHYLENE CHLORIDE, TRICHLOROETHYLENE, 1,1,1-TRICHLOROETHANE, CHLOROBENZENE, 1,1,2-TRICHLORO-1,2,2-TRIFLUOROETHANE, ORTHO-DICHLOROBENZENE, TRICHLOROFLUOROMETHANE, AND 1,1,2-TRICHLOROETHANE; ALL SPENT SOLVENT MIXTURES/BLENDS CONTAINING, BEFORE USE, A TOTAL OF TEN PERCENT OR MORE (BY VOLUME) OF ONE OR MORE OF THE ABOVE HALOGENATED SOLVENTS OR THOSE LISTED IN F001, F004, OR F005, AND STILL BOTTOMS FROM THE RECOVERY OF THESE SPENT SOLVENTS AND SPENT SOLVENT MIXTURES.
. Waste code:	F003
. Waste name:	THE FOLLOWING SPENT NON-HALOGENATED SOLVENTS: XYLENE, ACETONE, ETHYL ACETATE, ETHYL BENZENE, ETHYL ETHER, METHYL ISOBUTYL KETONE, N-BUTYL ALCOHOL, CYCLOHEXANONE, AND METHANOL; ALL SPENT SOLVENT MIXTURES/BLENDS CONTAINING, BEFORE USE, ONLY THE ABOVE SPENT

Map ID
Direction
Distance
Elevation

MAP FINDINGS

Site

Database(s)

EDR ID Number
EPA ID Number

STATE UNIVERSITY OF NEW YORK AT BUFFALO S CAMPUS (Continued)

1000397714

NON-HALOGENATED SOLVENTS; AND ALL SPENT SOLVENT MIXTURES/BLENDS CONTAINING, BEFORE USE, ONE OR MORE OF THE ABOVE NON-HALOGENATED SOLVENTS, AND, A TOTAL OF TEN PERCENT OR MORE (BY VOLUME) OF ONE OR MORE OF THOSE SOLVENTS LISTED IN F001, F002, F004, AND F005, AND STILL BOTTOMS FROM THE RECOVERY OF THESE SPENT SOLVENTS AND SPENT SOLVENT MIXTURES.

. Waste code: F005
. Waste name: THE FOLLOWING SPENT NON-HALOGENATED SOLVENTS: TOLUENE, METHYL ETHYL KETONE, CARBON DISULFIDE, ISOBUTANOL, PYRIDINE, BENZENE, 2-ETHOXYETHANOL, AND 2-NITROPROPANE; ALL SPENT SOLVENT MIXTURES/BLENDS CONTAINING, BEFORE USE, A TOTAL OF TEN PERCENT OR MORE (BY VOLUME) OF ONE OR MORE OF THE ABOVE NON-HALOGENATED SOLVENTS OR THOSE SOLVENTS LISTED IN F001, F002, OR F004; AND STILL BOTTOMS FROM THE RECOVERY OF THESE SPENT SOLVENTS AND SPENT SOLVENT MIXTURES.

. Waste code: LABP
. Waste name: LAB PACK

. Waste code: P012
. Waste name: ARSENIC OXIDE AS2O3

. Waste code: P087
. Waste name: OSMIUM OXIDE OSO4, (T-4)-

. Waste code: P098
. Waste name: POTASSIUM CYANIDE

. Waste code: P106
. Waste name: SODIUM CYANIDE

. Waste code: U002
. Waste name: ACETONE (I)

Date form received by agency: 03/08/2010

Site name: STATE UNIVERSITY OF NEW YORK AT BUFFALO, SOUTH CAMPUS

Classification: Large Quantity Generator

. Waste code: D001
. Waste name: IGNITABLE HAZARDOUS WASTES ARE THOSE WASTES WHICH HAVE A FLASHPOINT OF LESS THAN 140 DEGREES FAHRENHEIT AS DETERMINED BY A PENSKEY-MARTENS CLOSED CUP FLASH POINT TESTER. ANOTHER METHOD OF DETERMINING THE FLASH POINT OF A WASTE IS TO REVIEW THE MATERIAL SAFETY DATA SHEET, WHICH CAN BE OBTAINED FROM THE MANUFACTURER OR DISTRIBUTOR OF THE MATERIAL. LACQUER THINNER IS AN EXAMPLE OF A COMMONLY USED SOLVENT WHICH WOULD BE CONSIDERED AS IGNITABLE HAZARDOUS WASTE.

. Waste code: D002
. Waste name: A WASTE WHICH HAS A PH OF LESS THAN 2 OR GREATER THAN 12.5 IS CONSIDERED TO BE A CORROSIVE HAZARDOUS WASTE. SODIUM HYDROXIDE, A CAUSTIC SOLUTION WITH A HIGH PH, IS OFTEN USED BY INDUSTRIES TO CLEAN OR DEGREASE PARTS. HYDROCHLORIC ACID, A SOLUTION WITH A LOW PH, IS USED BY MANY INDUSTRIES TO CLEAN METAL PARTS PRIOR TO PAINTING. WHEN THESE CAUSTIC OR ACID SOLUTIONS BECOME CONTAMINATED AND MUST BE DISPOSED, THE WASTE WOULD BE A CORROSIVE HAZARDOUS WASTE.

. Waste code: D003

Map ID
Direction
Distance
Elevation

MAP FINDINGS

Site

Database(s)

EDR ID Number
EPA ID Number

STATE UNIVERSITY OF NEW YORK AT BUFFALO S CAMPUS (Continued)

1000397714

- . Waste name: A MATERIAL IS CONSIDERED TO BE A REACTIVE HAZARDOUS WASTE IF IT IS NORMALLY UNSTABLE, REACTS VIOLENTLY WITH WATER, GENERATES TOXIC GASES WHEN EXPOSED TO WATER OR CORROSIVE MATERIALS, OR IF IT IS CAPABLE OF DETONATION OR EXPLOSION WHEN EXPOSED TO HEAT OR A FLAME. ONE EXAMPLE OF SUCH WASTE WOULD BY WASTE GUNPOWDER.
- . Waste code: D004
- . Waste name: ARSENIC
- . Waste code: D005
- . Waste name: BARIUM
- . Waste code: D006
- . Waste name: CADMIUM
- . Waste code: D007
- . Waste name: CHROMIUM
- . Waste code: D008
- . Waste name: LEAD
- . Waste code: D009
- . Waste name: MERCURY
- . Waste code: D011
- . Waste name: SILVER
- . Waste code: D018
- . Waste name: BENZENE
- . Waste code: D021
- . Waste name: CHLOROBENZENE
- . Waste code: D022
- . Waste name: CHLOROFORM
- . Waste code: D035
- . Waste name: METHYL ETHYL KETONE
- . Waste code: D038
- . Waste name: PYRIDINE
- . Waste code: D039
- . Waste name: TETRACHLOROETHYLENE
- . Waste code: D040
- . Waste name: TRICHLOROETHYLENE
- . Waste code: F002
- . Waste name: THE FOLLOWING SPENT HALOGENATED SOLVENTS: TETRACHLOROETHYLENE, METHYLENE CHLORIDE, TRICHLOROETHYLENE, 1,1,1-TRICHLOROETHANE, CHLOROBENZENE, 1,1,2-TRICHLORO-1,2,2-TRIFLUOROETHANE, ORTHO-DICHLOROBENZENE, TRICHLOROFLUOROMETHANE, AND 1,1,2-TRICHLOROETHANE; ALL SPENT SOLVENT MIXTURES/BLENDS CONTAINING, BEFORE USE, A TOTAL OF TEN PERCENT OR MORE (BY VOLUME) OF ONE OR MORE OF THE ABOVE HALOGENATED SOLVENTS OR THOSE LISTED IN F001, F004, OR F005, AND STILL BOTTOMS FROM THE RECOVERY OF THESE SPENT SOLVENTS AND

Map ID
Direction
Distance
Elevation

MAP FINDINGS

Site

Database(s)

EDR ID Number
EPA ID Number

STATE UNIVERSITY OF NEW YORK AT BUFFALO S CAMPUS (Continued)

1000397714

SPENT SOLVENT MIXTURES.

. Waste code: F003
. Waste name: THE FOLLOWING SPENT NON-HALOGENATED SOLVENTS: XYLENE, ACETONE, ETHYL ACETATE, ETHYL BENZENE, ETHYL ETHER, METHYL ISOBUTYL KETONE, N-BUTYL ALCOHOL, CYCLOHEXANONE, AND METHANOL; ALL SPENT SOLVENT MIXTURES/BLENDS CONTAINING, BEFORE USE, ONLY THE ABOVE SPENT NON-HALOGENATED SOLVENTS; AND ALL SPENT SOLVENT MIXTURES/BLENDS CONTAINING, BEFORE USE, ONE OR MORE OF THE ABOVE NON-HALOGENATED SOLVENTS, AND, A TOTAL OF TEN PERCENT OR MORE (BY VOLUME) OF ONE OR MORE OF THOSE SOLVENTS LISTED IN F001, F002, F004, AND F005, AND STILL BOTTOMS FROM THE RECOVERY OF THESE SPENT SOLVENTS AND SPENT SOLVENT MIXTURES.

. Waste code: F005
. Waste name: THE FOLLOWING SPENT NON-HALOGENATED SOLVENTS: TOLUENE, METHYL ETHYL KETONE, CARBON DISULFIDE, ISOBUTANOL, PYRIDINE, BENZENE, 2-ETHOXYETHANOL, AND 2-NITROPROPANE; ALL SPENT SOLVENT MIXTURES/BLENDS CONTAINING, BEFORE USE, A TOTAL OF TEN PERCENT OR MORE (BY VOLUME) OF ONE OR MORE OF THE ABOVE NON-HALOGENATED SOLVENTS OR THOSE SOLVENTS LISTED IN F001, F002, OR F004; AND STILL BOTTOMS FROM THE RECOVERY OF THESE SPENT SOLVENTS AND SPENT SOLVENT MIXTURES.

. Waste code: LABP
. Waste name: LAB PACK

. Waste code: P030
. Waste name: CYANIDES (SOLUBLE CYANIDE SALTS), NOT OTHERWISE SPECIFIED

. Waste code: P042
. Waste name: 1,2-BENZENEDIOL, 4-[1-HYDROXY-2-(METHYLAMINO)ETHYL]-, (R)-

. Waste code: P087
. Waste name: OSMIUM OXIDE OSO4, (T-4)-

. Waste code: U002
. Waste name: ACETONE (I)

. Waste code: B004
. Waste name: B004

. Waste code: B007
. Waste name: B007

Date form received by agency: 01/31/2008

Site name: STATE UNIVERSITY OF NEW YORK AT BUFFALO

Classification: Large Quantity Generator

. Waste code: D001
. Waste name: IGNITABLE HAZARDOUS WASTES ARE THOSE WASTES WHICH HAVE A FLASHPOINT OF LESS THAN 140 DEGREES FAHRENHEIT AS DETERMINED BY A PENSKEY-MARTENS CLOSED CUP FLASH POINT TESTER. ANOTHER METHOD OF DETERMINING THE FLASH POINT OF A WASTE IS TO REVIEW THE MATERIAL SAFETY DATA SHEET, WHICH CAN BE OBTAINED FROM THE MANUFACTURER OR DISTRIBUTOR OF THE MATERIAL. LACQUER THINNER IS AN EXAMPLE OF A COMMONLY USED SOLVENT WHICH WOULD BE CONSIDERED AS IGNITABLE HAZARDOUS WASTE.

Map ID
Direction
Distance
Elevation

MAP FINDINGS

Site

Database(s)

EDR ID Number
EPA ID Number

STATE UNIVERSITY OF NEW YORK AT BUFFALO S CAMPUS (Continued)

1000397714

- . Waste code: D002
- . Waste name: A WASTE WHICH HAS A PH OF LESS THAN 2 OR GREATER THAN 12.5 IS CONSIDERED TO BE A CORROSIVE HAZARDOUS WASTE. SODIUM HYDROXIDE, A CAUSTIC SOLUTION WITH A HIGH PH, IS OFTEN USED BY INDUSTRIES TO CLEAN OR DEGREASE PARTS. HYDROCHLORIC ACID, A SOLUTION WITH A LOW PH, IS USED BY MANY INDUSTRIES TO CLEAN METAL PARTS PRIOR TO PAINTING. WHEN THESE CAUSTIC OR ACID SOLUTIONS BECOME CONTAMINATED AND MUST BE DISPOSED, THE WASTE WOULD BE A CORROSIVE HAZARDOUS WASTE.
- . Waste code: D003
- . Waste name: A MATERIAL IS CONSIDERED TO BE A REACTIVE HAZARDOUS WASTE IF IT IS NORMALLY UNSTABLE, REACTS VIOLENTLY WITH WATER, GENERATES TOXIC GASES WHEN EXPOSED TO WATER OR CORROSIVE MATERIALS, OR IF IT IS CAPABLE OF DETONATION OR EXPLOSION WHEN EXPOSED TO HEAT OR A FLAME. ONE EXAMPLE OF SUCH WASTE WOULD BY WASTE GUNPOWDER.
- . Waste code: D004
- . Waste name: ARSENIC
- . Waste code: D006
- . Waste name: CADMIUM
- . Waste code: D007
- . Waste name: CHROMIUM
- . Waste code: D008
- . Waste name: LEAD
- . Waste code: D009
- . Waste name: MERCURY
- . Waste code: D011
- . Waste name: SILVER
- . Waste code: D018
- . Waste name: BENZENE
- . Waste code: D022
- . Waste name: CHLOROFORM
- . Waste code: D035
- . Waste name: METHYL ETHYL KETONE
- . Waste code: D039
- . Waste name: TETRACHLOROETHYLENE
- . Waste code: D040
- . Waste name: TRICHLOROETHYLENE
- . Waste code: F002
- . Waste name: THE FOLLOWING SPENT HALOGENATED SOLVENTS: TETRACHLOROETHYLENE, METHYLENE CHLORIDE, TRICHLOROETHYLENE, 1,1,1-TRICHLOROETHANE, CHLOROBENZENE, 1,1,2-TRICHLORO-1,2,2-TRIFLUOROETHANE, ORTHO-DICHLOROBENZENE, TRICHLOROFLUOROMETHANE, AND 1,1,2-TRICHLOROETHANE; ALL SPENT SOLVENT MIXTURES/BLENDS CONTAINING, BEFORE USE, A TOTAL OF TEN PERCENT OR MORE (BY VOLUME) OF ONE OR MORE OF THE ABOVE HALOGENATED SOLVENTS OR THOSE LISTED IN F001, F004, OR

Map ID
Direction
Distance
Elevation

MAP FINDINGS

Site

Database(s)

EDR ID Number
EPA ID Number

STATE UNIVERSITY OF NEW YORK AT BUFFALO S CAMPUS (Continued)

1000397714

F005, AND STILL BOTTOMS FROM THE RECOVERY OF THESE SPENT SOLVENTS AND SPENT SOLVENT MIXTURES.

- . Waste code: F003
- . Waste name: THE FOLLOWING SPENT NON-HALOGENATED SOLVENTS: XYLENE, ACETONE, ETHYL ACETATE, ETHYL BENZENE, ETHYL ETHER, METHYL ISOBUTYL KETONE, N-BUTYL ALCOHOL, CYCLOHEXANONE, AND METHANOL; ALL SPENT SOLVENT MIXTURES/BLENDS CONTAINING, BEFORE USE, ONLY THE ABOVE SPENT NON-HALOGENATED SOLVENTS; AND ALL SPENT SOLVENT MIXTURES/BLENDS CONTAINING, BEFORE USE, ONE OR MORE OF THE ABOVE NON-HALOGENATED SOLVENTS, AND, A TOTAL OF TEN PERCENT OR MORE (BY VOLUME) OF ONE OR MORE OF THOSE SOLVENTS LISTED IN F001, F002, F004, AND F005, AND STILL BOTTOMS FROM THE RECOVERY OF THESE SPENT SOLVENTS AND SPENT SOLVENT MIXTURES.
- . Waste code: F005
- . Waste name: THE FOLLOWING SPENT NON-HALOGENATED SOLVENTS: TOLUENE, METHYL ETHYL KETONE, CARBON DISULFIDE, ISOBUTANOL, PYRIDINE, BENZENE, 2-ETHOXYETHANOL, AND 2-NITROPROPANE; ALL SPENT SOLVENT MIXTURES/BLENDS CONTAINING, BEFORE USE, A TOTAL OF TEN PERCENT OR MORE (BY VOLUME) OF ONE OR MORE OF THE ABOVE NON-HALOGENATED SOLVENTS OR THOSE SOLVENTS LISTED IN F001, F002, OR F004; AND STILL BOTTOMS FROM THE RECOVERY OF THESE SPENT SOLVENTS AND SPENT SOLVENT MIXTURES.
- . Waste code: LABP
- . Waste name: LAB PACK
- . Waste code: P030
- . Waste name: CYANIDES (SOLUBLE CYANIDE SALTS), NOT OTHERWISE SPECIFIED
- . Waste code: P042
- . Waste name: 1,2-BENZENEDIOL, 4-[1-HYDROXY-2-(METHYLAMINO)ETHYL]-, (R)-
- . Waste code: P048
- . Waste name: 2,4-DINITROPHENOL
- . Waste code: P087
- . Waste name: OSMIUM OXIDE OSO4, (T-4)-
- . Waste code: P098
- . Waste name: POTASSIUM CYANIDE
- . Waste code: P119
- . Waste name: AMMONIUM VANADATE
- . Waste code: U002
- . Waste name: ACETONE (I)
- . Waste code: U003
- . Waste name: ACETONITRILE (I,T)
- . Waste code: B007
- . Waste name: B007

Date form received by agency: 01/01/2007

Site name: STATE UNIVERSITY OF NEW YORK AT BUFFALO

Classification: Large Quantity Generator

Map ID
Direction
Distance
Elevation

MAP FINDINGS

Site

Database(s)

EDR ID Number
EPA ID Number

STATE UNIVERSITY OF NEW YORK AT BUFFALO S CAMPUS (Continued)

1000397714

Date form received by agency: 02/16/2006

Site name: STATE UNIVERSITY OF NEW YORK AT BUFFALO

Classification: Large Quantity Generator

. Waste code: D001

. Waste name: IGNITABLE HAZARDOUS WASTES ARE THOSE WASTES WHICH HAVE A FLASHPOINT OF LESS THAN 140 DEGREES FAHRENHEIT AS DETERMINED BY A PENSKEY-MARTENS CLOSED CUP FLASH POINT TESTER. ANOTHER METHOD OF DETERMINING THE FLASH POINT OF A WASTE IS TO REVIEW THE MATERIAL SAFETY DATA SHEET, WHICH CAN BE OBTAINED FROM THE MANUFACTURER OR DISTRIBUTOR OF THE MATERIAL. LACQUER THINNER IS AN EXAMPLE OF A COMMONLY USED SOLVENT WHICH WOULD BE CONSIDERED AS IGNITABLE HAZARDOUS WASTE.

. Waste code: D002

. Waste name: A WASTE WHICH HAS A PH OF LESS THAN 2 OR GREATER THAN 12.5 IS CONSIDERED TO BE A CORROSIVE HAZARDOUS WASTE. SODIUM HYDROXIDE, A CAUSTIC SOLUTION WITH A HIGH PH, IS OFTEN USED BY INDUSTRIES TO CLEAN OR DEGREASE PARTS. HYDROCHLORIC ACID, A SOLUTION WITH A LOW PH, IS USED BY MANY INDUSTRIES TO CLEAN METAL PARTS PRIOR TO PAINTING. WHEN THESE CAUSTIC OR ACID SOLUTIONS BECOME CONTAMINATED AND MUST BE DISPOSED, THE WASTE WOULD BE A CORROSIVE HAZARDOUS WASTE.

. Waste code: D003

. Waste name: A MATERIAL IS CONSIDERED TO BE A REACTIVE HAZARDOUS WASTE IF IT IS NORMALLY UNSTABLE, REACTS VIOLENTLY WITH WATER, GENERATES TOXIC GASES WHEN EXPOSED TO WATER OR CORROSIVE MATERIALS, OR IF IT IS CAPABLE OF DETONATION OR EXPLOSION WHEN EXPOSED TO HEAT OR A FLAME. ONE EXAMPLE OF SUCH WASTE WOULD BE WASTE GUNPOWDER.

. Waste code: D004

. Waste name: ARSENIC

. Waste code: D005

. Waste name: BARIUM

. Waste code: D006

. Waste name: CADMIUM

. Waste code: D007

. Waste name: CHROMIUM

. Waste code: D008

. Waste name: LEAD

. Waste code: D009

. Waste name: MERCURY

. Waste code: D010

. Waste name: SELENIUM

. Waste code: D011

. Waste name: SILVER

. Waste code: D018

. Waste name: BENZENE

. Waste code: D019

Map ID
Direction
Distance
Elevation

MAP FINDINGS

Site

Database(s)

EDR ID Number
EPA ID Number

STATE UNIVERSITY OF NEW YORK AT BUFFALO S CAMPUS (Continued)

1000397714

- . Waste name: CARBON TETRACHLORIDE
- . Waste code: D021
- . Waste name: CHLOROBENZENE
- . Waste code: D022
- . Waste name: CHLOROFORM
- . Waste code: D035
- . Waste name: METHYL ETHYL KETONE
- . Waste code: D038
- . Waste name: PYRIDINE
- . Waste code: D039
- . Waste name: TETRACHLOROETHYLENE
- . Waste code: D040
- . Waste name: TRICHLOROETHYLENE
- . Waste code: F002
- . Waste name: THE FOLLOWING SPENT HALOGENATED SOLVENTS: TETRACHLOROETHYLENE, METHYLENE CHLORIDE, TRICHLOROETHYLENE, 1,1,1-TRICHLOROETHANE, CHLOROBENZENE, 1,1,2-TRICHLORO-1,2,2-TRIFLUOROETHANE, ORTHO-DICHLOROBENZENE, TRICHLOROFLUOROMETHANE, AND 1,1,2-TRICHLOROETHANE; ALL SPENT SOLVENT MIXTURES/BLENDS CONTAINING, BEFORE USE, A TOTAL OF TEN PERCENT OR MORE (BY VOLUME) OF ONE OR MORE OF THE ABOVE HALOGENATED SOLVENTS OR THOSE LISTED IN F001, F004, OR F005, AND STILL BOTTOMS FROM THE RECOVERY OF THESE SPENT SOLVENTS AND SPENT SOLVENT MIXTURES.
- . Waste code: F003
- . Waste name: THE FOLLOWING SPENT NON-HALOGENATED SOLVENTS: XYLENE, ACETONE, ETHYL ACETATE, ETHYL BENZENE, ETHYL ETHER, METHYL ISOBUTYL KETONE, N-BUTYL ALCOHOL, CYCLOHEXANONE, AND METHANOL; ALL SPENT SOLVENT MIXTURES/BLENDS CONTAINING, BEFORE USE, ONLY THE ABOVE SPENT NON-HALOGENATED SOLVENTS; AND ALL SPENT SOLVENT MIXTURES/BLENDS CONTAINING, BEFORE USE, ONE OR MORE OF THE ABOVE NON-HALOGENATED SOLVENTS, AND, A TOTAL OF TEN PERCENT OR MORE (BY VOLUME) OF ONE OR MORE OF THOSE SOLVENTS LISTED IN F001, F002, F004, AND F005, AND STILL BOTTOMS FROM THE RECOVERY OF THESE SPENT SOLVENTS AND SPENT SOLVENT MIXTURES.
- . Waste code: F005
- . Waste name: THE FOLLOWING SPENT NON-HALOGENATED SOLVENTS: TOLUENE, METHYL ETHYL KETONE, CARBON DISULFIDE, ISOBUTANOL, PYRIDINE, BENZENE, 2-ETHOXYETHANOL, AND 2-NITROPROPANE; ALL SPENT SOLVENT MIXTURES/BLENDS CONTAINING, BEFORE USE, A TOTAL OF TEN PERCENT OR MORE (BY VOLUME) OF ONE OR MORE OF THE ABOVE NON-HALOGENATED SOLVENTS OR THOSE SOLVENTS LISTED IN F001, F002, OR F004; AND STILL BOTTOMS FROM THE RECOVERY OF THESE SPENT SOLVENTS AND SPENT SOLVENT MIXTURES.
- . Waste code: LABP
- . Waste name: LAB PACK
- . Waste code: P028
- . Waste name: BENZENE, (CHLOROMETHYL)-

Map ID
Direction
Distance
Elevation

MAP FINDINGS

Site

Database(s)

EDR ID Number
EPA ID Number

STATE UNIVERSITY OF NEW YORK AT BUFFALO S CAMPUS (Continued)

1000397714

. Waste code:	P030
. Waste name:	CYANIDES (SOLUBLE CYANIDE SALTS), NOT OTHERWISE SPECIFIED
. Waste code:	P077
. Waste name:	BENZENAMINE, 4-NITRO-
. Waste code:	P087
. Waste name:	OSMIUM OXIDE OSO4, (T-4)-
. Waste code:	P098
. Waste name:	POTASSIUM CYANIDE
. Waste code:	U001
. Waste name:	ACETALDEHYDE (I)
. Waste code:	U002
. Waste name:	ACETONE (I)
. Waste code:	U003
. Waste name:	ACETONITRILE (I,T)
. Waste code:	U007
. Waste name:	ACRYLAMIDE
. Waste code:	U009
. Waste name:	ACRYLONITRILE
. Waste code:	U012
. Waste name:	ANILINE (I,T)
. Waste code:	U029
. Waste name:	METHANE, BROMO-
. Waste code:	U044
. Waste name:	CHLOROFORM
. Waste code:	U068
. Waste name:	METHANE, DIBROMO-
. Waste code:	U077
. Waste name:	ETHANE, 1,2-DICHLORO-
. Waste code:	U080
. Waste name:	METHANE, DICHLORO-
. Waste code:	U108
. Waste name:	1,4-DIETHYLENEOXIDE
. Waste code:	U122
. Waste name:	FORMALDEHYDE
. Waste code:	U123
. Waste name:	FORMIC ACID (C,T)
. Waste code:	U136
. Waste name:	ARSINIC ACID, DIMETHYL-

Map ID
Direction
Distance
Elevation

MAP FINDINGS

Site

Database(s)

EDR ID Number
EPA ID Number

STATE UNIVERSITY OF NEW YORK AT BUFFALO S CAMPUS (Continued)

1000397714

. Waste code: U140
. Waste name: ISOBUTYL ALCOHOL (I,T)

. Waste code: U161
. Waste name: METHYL ISOBUTYL KETONE (I)

. Waste code: U169
. Waste name: BENZENE, NITRO-

. Waste code: U188
. Waste name: PHENOL

. Waste code: U196
. Waste name: PYRIDINE

. Waste code: U201
. Waste name: 1,3-BENZENEDIOL

. Waste code: U207
. Waste name: BENZENE, 1,2,4,5-TETRACHLORO-

. Waste code: U208
. Waste name: ETHANE, 1,1,1,2-TETRACHLORO-

. Waste code: U210
. Waste name: ETHENE, TETRACHLORO-

. Waste code: U211
. Waste name: CARBON TETRACHLORIDE

. Waste code: U220
. Waste name: BENZENE, METHYL-

. Waste code: U226
. Waste name: ETHANE, 1,1,1-TRICHLORO-

. Waste code: U228
. Waste name: ETHENE, TRICHLORO-

. Waste code: U239
. Waste name: BENZENE, DIMETHYL- (I,T)

. Waste code: U246
. Waste name: CYANOGEN BROMIDE (CN)BR

. Waste code: U404
. Waste name: ETHANAMINE, N,N-DIETHYL- (OR) TRIETHYLAMINE

Date form received by agency: 02/15/2006

Site name: STATE UNIVERSITY OF NEW YORK AT BUFFALO

Classification: Large Quantity Generator

Date form received by agency: 06/01/2004

Site name: STATE UNIVERSITY OF NEW YORK AT BUFFALO

Classification: Large Quantity Generator

. Waste code: D001

Map ID
Direction
Distance
Elevation

MAP FINDINGS

Site

Database(s)

EDR ID Number
EPA ID Number

STATE UNIVERSITY OF NEW YORK AT BUFFALO S CAMPUS (Continued)

1000397714

- . Waste name: IGNITABLE HAZARDOUS WASTES ARE THOSE WASTES WHICH HAVE A FLASHPOINT OF LESS THAN 140 DEGREES FAHRENHEIT AS DETERMINED BY A PENSLEY-MARTENS CLOSED CUP FLASH POINT TESTER. ANOTHER METHOD OF DETERMINING THE FLASH POINT OF A WASTE IS TO REVIEW THE MATERIAL SAFETY DATA SHEET, WHICH CAN BE OBTAINED FROM THE MANUFACTURER OR DISTRIBUTOR OF THE MATERIAL. LACQUER THINNER IS AN EXAMPLE OF A COMMONLY USED SOLVENT WHICH WOULD BE CONSIDERED AS IGNITABLE HAZARDOUS WASTE.
- . Waste code: D002
. Waste name: A WASTE WHICH HAS A PH OF LESS THAN 2 OR GREATER THAN 12.5 IS CONSIDERED TO BE A CORROSIVE HAZARDOUS WASTE. SODIUM HYDROXIDE, A CAUSTIC SOLUTION WITH A HIGH PH, IS OFTEN USED BY INDUSTRIES TO CLEAN OR DEGREASE PARTS. HYDROCHLORIC ACID, A SOLUTION WITH A LOW PH, IS USED BY MANY INDUSTRIES TO CLEAN METAL PARTS PRIOR TO PAINTING. WHEN THESE CAUSTIC OR ACID SOLUTIONS BECOME CONTAMINATED AND MUST BE DISPOSED, THE WASTE WOULD BE A CORROSIVE HAZARDOUS WASTE.
- . Waste code: D003
. Waste name: A MATERIAL IS CONSIDERED TO BE A REACTIVE HAZARDOUS WASTE IF IT IS NORMALLY UNSTABLE, REACTS VIOLENTLY WITH WATER, GENERATES TOXIC GASES WHEN EXPOSED TO WATER OR CORROSIVE MATERIALS, OR IF IT IS CAPABLE OF DETONATION OR EXPLOSION WHEN EXPOSED TO HEAT OR A FLAME. ONE EXAMPLE OF SUCH WASTE WOULD BY WASTE GUNPOWDER.
- . Waste code: D004
. Waste name: ARSENIC
- . Waste code: D005
. Waste name: BARIUM
- . Waste code: D007
. Waste name: CHROMIUM
- . Waste code: D008
. Waste name: LEAD
- . Waste code: D009
. Waste name: MERCURY
- . Waste code: D011
. Waste name: SILVER
- . Waste code: D022
. Waste name: CHLOROFORM
- . Waste code: D026
. Waste name: CRESOL
- . Waste code: D038
. Waste name: PYRIDINE
- . Waste code: F002
. Waste name: THE FOLLOWING SPENT HALOGENATED SOLVENTS: TETRACHLOROETHYLENE, METHYLENE CHLORIDE, TRICHLOROETHYLENE, 1,1,1-TRICHLOROETHANE, CHLOROBENZENE, 1,1,2-TRICHLORO-1,2,2-TRIFLUOROETHANE, ORTHO-DICHLOROBENZENE, TRICHLOROFLUOROMETHANE, AND 1,1,2-TRICHLOROETHANE; ALL SPENT SOLVENT MIXTURES/BLENDS CONTAINING,

Map ID
Direction
Distance
Elevation

MAP FINDINGS

Site

Database(s)

EDR ID Number
EPA ID Number

STATE UNIVERSITY OF NEW YORK AT BUFFALO S CAMPUS (Continued)

1000397714

BEFORE USE, A TOTAL OF TEN PERCENT OR MORE (BY VOLUME) OF ONE OR MORE OF THE ABOVE HALOGENATED SOLVENTS OR THOSE LISTED IN F001, F004, OR F005, AND STILL BOTTOMS FROM THE RECOVERY OF THESE SPENT SOLVENTS AND SPENT SOLVENT MIXTURES.

- . Waste code: F005
- . Waste name: THE FOLLOWING SPENT NON-HALOGENATED SOLVENTS: TOLUENE, METHYL ETHYL KETONE, CARBON DISULFIDE, ISOBUTANOL, PYRIDINE, BENZENE, 2-ETHOXYETHANOL, AND 2-NITROPROPANE; ALL SPENT SOLVENT MIXTURES/BLENDS CONTAINING, BEFORE USE, A TOTAL OF TEN PERCENT OR MORE (BY VOLUME) OF ONE OR MORE OF THE ABOVE NON-HALOGENATED SOLVENTS OR THOSE SOLVENTS LISTED IN F001, F002, OR F004; AND STILL BOTTOMS FROM THE RECOVERY OF THESE SPENT SOLVENTS AND SPENT SOLVENT MIXTURES.
- . Waste code: P003
- . Waste name: ACROLEIN
- . Waste code: P028
- . Waste name: BENZENE, (CHLOROMETHYL)-
- . Waste code: P030
- . Waste name: CYANIDES (SOLUBLE CYANIDE SALTS), NOT OTHERWISE SPECIFIED
- . Waste code: P054
- . Waste name: AZIRIDINE
- . Waste code: P075
- . Waste name: NICOTINE, & SALTS
- . Waste code: P077
- . Waste name: BENZENAMINE, 4-NITRO-
- . Waste code: P087
- . Waste name: OSMIUM OXIDE OSO4, (T-4)-
- . Waste code: P098
- . Waste name: POTASSIUM CYANIDE
- . Waste code: P104
- . Waste name: SILVER CYANIDE
- . Waste code: P106
- . Waste name: SODIUM CYANIDE
- . Waste code: U002
- . Waste name: ACETONE (I)
- . Waste code: U007
- . Waste name: ACRYLAMIDE
- . Waste code: U012
- . Waste name: ANILINE (I,T)
- . Waste code: U021
- . Waste name: BENZIDINE
- . Waste code: U069

Map ID
Direction
Distance
Elevation

MAP FINDINGS

Site

Database(s)

EDR ID Number
EPA ID Number

STATE UNIVERSITY OF NEW YORK AT BUFFALO S CAMPUS (Continued)

1000397714

. Waste name: 1,2-BENZENEDICARBOXYLIC ACID, DIBUTYL ESTER
. Waste code: U102
. Waste name: 1,2-BENZENEDICARBOXYLIC ACID, DIMETHYL ESTER
. Waste code: U112
. Waste name: ACETIC ACID ETHYL ESTER (I)
. Waste code: U117
. Waste name: ETHANE, 1,1'-OXYBIS-(I)
. Waste code: U122
. Waste name: FORMALDEHYDE
. Waste code: U123
. Waste name: FORMIC ACID (C,T)
. Waste code: U133
. Waste name: HYDRAZINE (R,T)
. Waste code: U147
. Waste name: 2,5-FURANDIONE
. Waste code: U151
. Waste name: MERCURY
. Waste code: U162
. Waste name: METHYL METHACRYLATE (I,T)
. Waste code: U170
. Waste name: P-NITROPHENOL
. Waste code: U188
. Waste name: PHENOL
. Waste code: U190
. Waste name: 1,3-ISOBENZOFURANDIONE
. Waste code: U201
. Waste name: 1,3-BENZENEDIOL
. Waste code: U226
. Waste name: ETHANE, 1,1,1-TRICHLORO-
. Waste code: U238
. Waste name: CARBAMIC ACID, ETHYL ESTER
. Waste code: U246
. Waste name: CYANOGEN BROMIDE (CN)BR
. Waste code: U404
. Waste name: ETHANAMINE, N,N-DIETHYL- (OR) TRIETHYLAMINE

Date form received by agency: 02/28/2002

Site name: STATE UNIVERSITY OF NEW YORK AT BUFFALO

Classification: Large Quantity Generator

Map ID
Direction
Distance
Elevation

MAP FINDINGS

Site

Database(s)

EDR ID Number
EPA ID Number

STATE UNIVERSITY OF NEW YORK AT BUFFALO S CAMPUS (Continued)

1000397714

Date form received by agency: 01/01/2001

Site name: STATE UNIVERSITY OF NEW YORK @ BUFFALO

Classification: Large Quantity Generator

Date form received by agency: 01/22/1998

Site name: ST UNIVERSITY OF NY AT BUFFALO S CAMPUS

Classification: Large Quantity Generator

Date form received by agency: 02/21/1996

Site name: STATE UNIVERSITY OF NEW YORK AT BUFFALO

Classification: Large Quantity Generator

Date form received by agency: 03/24/1994

Site name: STATE UNIV OF NEW YORK AT BUFFALO

Classification: Large Quantity Generator

Date form received by agency: 02/26/1992

Site name: STATE UNIVERSITY OF NY

Classification: Large Quantity Generator

Date form received by agency: 03/01/1990

Site name: STATE UNIVERSITY OF N.Y. AT BUFFALO

Classification: Large Quantity Generator

Date form received by agency: 08/01/1980

Site name: STATE UNIVERSITY OF NY AT BUFFALO

Classification: Large Quantity Generator

. Waste code: D000

. Waste name: Not Defined

. Waste code: D001

. Waste name: IGNITABLE HAZARDOUS WASTES ARE THOSE WASTES WHICH HAVE A FLASHPOINT OF LESS THAN 140 DEGREES FAHRENHEIT AS DETERMINED BY A PENSKEY-MARTENS CLOSED CUP FLASH POINT TESTER. ANOTHER METHOD OF DETERMINING THE FLASH POINT OF A WASTE IS TO REVIEW THE MATERIAL SAFETY DATA SHEET, WHICH CAN BE OBTAINED FROM THE MANUFACTURER OR DISTRIBUTOR OF THE MATERIAL. LACQUER THINNER IS AN EXAMPLE OF A COMMONLY USED SOLVENT WHICH WOULD BE CONSIDERED AS IGNITABLE HAZARDOUS WASTE.

. Waste code: D002

. Waste name: A WASTE WHICH HAS A PH OF LESS THAN 2 OR GREATER THAN 12.5 IS CONSIDERED TO BE A CORROSIVE HAZARDOUS WASTE. SODIUM HYDROXIDE, A CAUSTIC SOLUTION WITH A HIGH PH, IS OFTEN USED BY INDUSTRIES TO CLEAN OR DEGREASE PARTS. HYDROCHLORIC ACID, A SOLUTION WITH A LOW PH, IS USED BY MANY INDUSTRIES TO CLEAN METAL PARTS PRIOR TO PAINTING. WHEN THESE CAUSTIC OR ACID SOLUTIONS BECOME CONTAMINATED AND MUST BE DISPOSED, THE WASTE WOULD BE A CORROSIVE HAZARDOUS WASTE.

Biennial Reports:

Last Biennial Reporting Year: 2017

Annual Waste Handled:

Waste code: D001

Waste name: IGNITABLE HAZARDOUS WASTES ARE THOSE WASTES WHICH HAVE A FLASHPOINT OF LESS THAN 140 DEGREES FAHRENHEIT AS DETERMINED BY A PENSKEY-MARTENS CLOSED CUP FLASH POINT TESTER. ANOTHER METHOD OF DETERMINING THE

Map ID
Direction
Distance
Elevation

MAP FINDINGS

Site

Database(s)

EDR ID Number
EPA ID Number

STATE UNIVERSITY OF NEW YORK AT BUFFALO S CAMPUS (Continued)

1000397714

FLASH POINT OF A WASTE IS TO REVIEW THE MATERIAL SAFETY DATA SHEET, WHICH CAN BE OBTAINED FROM THE MANUFACTURER OR DISTRIBUTOR OF THE MATERIAL. LACQUER THINNER IS AN EXAMPLE OF A COMMONLY USED SOLVENT WHICH WOULD BE CONSIDERED AS IGNITABLE HAZARDOUS WASTE.

Amount (Lbs): 8370

Waste code: D002

Waste name: A WASTE WHICH HAS A PH OF LESS THAN 2 OR GREATER THAN 12.5 IS CONSIDERED TO BE A CORROSIVE HAZARDOUS WASTE. SODIUM HYDROXIDE, A CAUSTIC SOLUTION WITH A HIGH PH, IS OFTEN USED BY INDUSTRIES TO CLEAN OR DEGREASE PARTS. HYDROCHLORIC ACID, A SOLUTION WITH A LOW PH, IS USED BY MANY INDUSTRIES TO CLEAN METAL PARTS PRIOR TO PAINTING. WHEN THESE CAUSTIC OR ACID SOLUTIONS BECOME CONTAMINATED AND MUST BE DISPOSED, THE WASTE WOULD BE A CORROSIVE HAZARDOUS WASTE.

Amount (Lbs): 4820

Waste code: D003

Waste name: A MATERIAL IS CONSIDERED TO BE A REACTIVE HAZARDOUS WASTE IF IT IS NORMALLY UNSTABLE, REACTS VIOLENTLY WITH WATER, GENERATES TOXIC GASES WHEN EXPOSED TO WATER OR CORROSIVE MATERIALS, OR IF IT IS CAPABLE OF DETONATION OR EXPLOSION WHEN EXPOSED TO HEAT OR A FLAME. ONE EXAMPLE OF SUCH WASTE WOULD BY WASTE GUNPOWDER.

Amount (Lbs): 4820

Waste code: D004

Waste name: ARSENIC

Amount (Lbs): 4820

Waste code: D005

Waste name: BARIUM

Amount (Lbs): 4820

Waste code: D006

Waste name: CADMIUM

Amount (Lbs): 4820

Waste code: D007

Waste name: CHROMIUM

Amount (Lbs): 4820

Waste code: D008

Waste name: LEAD

Amount (Lbs): 7095

Waste code: D009

Waste name: MERCURY

Amount (Lbs): 4820

Waste code: D010

Waste name: SELENIUM

Amount (Lbs): 4820

Waste code: D018

Waste name: BENZENE

Amount (Lbs): 1300

Waste code: D019

Map ID
Direction
Distance
Elevation

MAP FINDINGS

Site

Database(s)

EDR ID Number
EPA ID Number

STATE UNIVERSITY OF NEW YORK AT BUFFALO S CAMPUS (Continued)

1000397714

Waste name: CARBON TETRACHLORIDE
Amount (Lbs): 150

Waste code: D022
Waste name: CHLOROFORM
Amount (Lbs): 1450

Waste code: D028
Waste name: 1,2-DICHLOROETHANE
Amount (Lbs): 150

Waste code: D029
Waste name: 1,1-DICHLOROETHYLENE
Amount (Lbs): 150

Waste code: D039
Waste name: TETRACHLOROETHYLENE
Amount (Lbs): 1450

Waste code: D040
Waste name: TRICHLOROETHYLENE
Amount (Lbs): 1450

Waste code: F002
Waste name: THE FOLLOWING SPENT HALOGENATED SOLVENTS: TETRACHLOROETHYLENE, METHYLENE CHLORIDE, TRICHLOROETHYLENE, 1,1,1-TRICHLOROETHANE, CHLOROBENZENE, 1,1,2-TRICHLORO-1,2,2-TRIFLUOROETHANE, ORTHO-DICHLOROBENZENE, TRICHLOROFLUOROMETHANE, AND 1,1,2-TRICHLOROETHANE; ALL SPENT SOLVENT MIXTURES/BLENDS CONTAINING, BEFORE USE, A TOTAL OF TEN PERCENT OR MORE (BY VOLUME) OF ONE OR MORE OF THE ABOVE HALOGENATED SOLVENTS OR THOSE LISTED IN F001, F004, OR F005, AND STILL BOTTOMS FROM THE RECOVERY OF THESE SPENT SOLVENTS AND SPENT SOLVENT MIXTURES.
Amount (Lbs): 1450

Waste code: F003
Waste name: THE FOLLOWING SPENT NON-HALOGENATED SOLVENTS: XYLENE, ACETONE, ETHYL ACETATE, ETHYL BENZENE, ETHYL ETHER, METHYL ISOBUTYL KETONE, N-BUTYL ALCOHOL, CYCLOHEXANONE, AND METHANOL; ALL SPENT SOLVENT MIXTURES/BLENDS CONTAINING, BEFORE USE, ONLY THE ABOVE SPENT NON-HALOGENATED SOLVENTS; AND ALL SPENT SOLVENT MIXTURES/BLENDS CONTAINING, BEFORE USE, ONE OR MORE OF THE ABOVE NON-HALOGENATED SOLVENTS, AND, A TOTAL OF TEN PERCENT OR MORE (BY VOLUME) OF ONE OR MORE OF THOSE SOLVENTS LISTED IN F001, F002, F004, AND F005, AND STILL BOTTOMS FROM THE RECOVERY OF THESE SPENT SOLVENTS AND SPENT SOLVENT MIXTURES.
Amount (Lbs): 1450

Waste code: F005
Waste name: THE FOLLOWING SPENT NON-HALOGENATED SOLVENTS: TOLUENE, METHYL ETHYL KETONE, CARBON DISULFIDE, ISOBUTANOL, PYRIDINE, BENZENE, 2-ETHOXYETHANOL, AND 2-NITROPROPANE; ALL SPENT SOLVENT MIXTURES/BLENDS CONTAINING, BEFORE USE, A TOTAL OF TEN PERCENT OR MORE (BY VOLUME) OF ONE OR MORE OF THE ABOVE NON-HALOGENATED SOLVENTS OR THOSE SOLVENTS LISTED IN F001, F002, OR F004; AND STILL BOTTOMS FROM THE RECOVERY OF THESE SPENT SOLVENTS AND SPENT SOLVENT MIXTURES.
Amount (Lbs): 1450

Map ID
Direction
Distance
Elevation

MAP FINDINGS

Site

Database(s)

EDR ID Number
EPA ID Number

STATE UNIVERSITY OF NEW YORK AT BUFFALO S CAMPUS (Continued)

1000397714

Waste code: LABP
Waste name: LAB PACK
Amount (Lbs): 2

Waste code: P087
Waste name: OSMIUM OXIDE OSO4, (T-4)-
Amount (Lbs): 2

Facility Has Received Notices of Violations:

Regulation violated: Not reported
Area of violation: Generators - General
Date violation determined: 03/31/1989
Date achieved compliance: 06/23/1989
Violation lead agency: State
Enforcement action: WRITTEN INFORMAL
Enforcement action date: 04/28/1989
Enf. disposition status: Not reported
Enf. disp. status date: Not reported
Enforcement lead agency: State
Proposed penalty amount: Not reported
Final penalty amount: Not reported
Paid penalty amount: Not reported

Evaluation Action Summary:

Evaluation date: 08/17/2017
Evaluation: COMPLIANCE EVALUATION INSPECTION ON-SITE
Area of violation: Not reported
Date achieved compliance: Not reported
Evaluation lead agency: State

Evaluation date: 09/23/2014
Evaluation: COMPLIANCE EVALUATION INSPECTION ON-SITE
Area of violation: Not reported
Date achieved compliance: Not reported
Evaluation lead agency: EPA

Evaluation date: 10/13/2011
Evaluation: COMPLIANCE EVALUATION INSPECTION ON-SITE
Area of violation: Not reported
Date achieved compliance: Not reported
Evaluation lead agency: State

Evaluation date: 03/26/2008
Evaluation: COMPLIANCE EVALUATION INSPECTION ON-SITE
Area of violation: Not reported
Date achieved compliance: Not reported
Evaluation lead agency: State

Evaluation date: 09/24/1999
Evaluation: COMPLIANCE EVALUATION INSPECTION ON-SITE
Area of violation: Not reported
Date achieved compliance: Not reported
Evaluation lead agency: State

Evaluation date: 03/31/1989

Map ID
Direction
Distance
Elevation

MAP FINDINGS

Site

Database(s)

EDR ID Number
EPA ID Number

STATE UNIVERSITY OF NEW YORK AT BUFFALO S CAMPUS (Continued)

1000397714

Evaluation: COMPLIANCE EVALUATION INSPECTION ON-SITE
Area of violation: Generators - General
Date achieved compliance: 06/23/1989
Evaluation lead agency: State

US AIRS (AFS):

Envid: 1000397714
Region Code: 02
County Code: NY029
Programmatic ID: AIR NY0000009140200680
Facility Registry ID: 110000880100
D and B Number: Not reported
Facility Site Name: SUNY AT BUFFALO - SOUTH CAMPUS, BAKER
Primary SIC Code: 8221
NAICS Code: 611310
Default Air Classification Code: SMI
Facility Type of Ownership Code: Not reported
Air CMS Category Code: SMI
HPV Status: Not reported

US AIRS (AFS):

Region Code: 02
Programmatic ID: AIR NY0000009140200680
Facility Registry ID: 110000880100
Air Operating Status Code: OPR
Default Air Classification Code: SMI
Air Program: MACT Standards (40 CFR Part 63)
Activity Date: 2002-09-27 00:00:00
Activity Status Date: Not reported
Activity Group: Compliance Monitoring
Activity Type: Inspection/Evaluation
Activity Status: Not reported

Region Code: 02
Programmatic ID: AIR NY0000009140200680
Facility Registry ID: 110000880100
Air Operating Status Code: OPR
Default Air Classification Code: SMI
Air Program: MACT Standards (40 CFR Part 63)
Activity Date: 2002-09-30 00:00:00
Activity Status Date: Not reported
Activity Group: Compliance Monitoring
Activity Type: Inspection/Evaluation
Activity Status: Not reported

Region Code: 02
Programmatic ID: AIR NY0000009140200680
Facility Registry ID: 110000880100
Air Operating Status Code: OPR
Default Air Classification Code: SMI
Air Program: MACT Standards (40 CFR Part 63)
Activity Date: 2007-08-28 00:00:00
Activity Status Date: Not reported
Activity Group: Compliance Monitoring
Activity Type: Inspection/Evaluation
Activity Status: Not reported

Region Code: 02

Map ID
Direction
Distance
Elevation

MAP FINDINGS

Site

Database(s)

EDR ID Number
EPA ID Number

STATE UNIVERSITY OF NEW YORK AT BUFFALO S CAMPUS (Continued)

1000397714

Programmatic ID: AIR NY0000009140200680
Facility Registry ID: 110000880100
Air Operating Status Code: OPR
Default Air Classification Code: SMI
Air Program: MACT Standards (40 CFR Part 63)
Activity Date: 2007-09-04 00:00:00
Activity Status Date: Not reported
Activity Group: Compliance Monitoring
Activity Type: Inspection/Evaluation
Activity Status: Not reported

Region Code: 02
Programmatic ID: AIR NY0000009140200680
Facility Registry ID: 110000880100
Air Operating Status Code: OPR
Default Air Classification Code: SMI
Air Program: MACT Standards (40 CFR Part 63)
Activity Date: 2012-09-28 00:00:00
Activity Status Date: Not reported
Activity Group: Compliance Monitoring
Activity Type: Inspection/Evaluation
Activity Status: Not reported

Region Code: 02
Programmatic ID: AIR NY0000009140200680
Facility Registry ID: 110000880100
Air Operating Status Code: OPR
Default Air Classification Code: SMI
Air Program: New Source Performance Standards
Activity Date: 2002-09-27 00:00:00
Activity Status Date: Not reported
Activity Group: Compliance Monitoring
Activity Type: Inspection/Evaluation
Activity Status: Not reported

Region Code: 02
Programmatic ID: AIR NY0000009140200680
Facility Registry ID: 110000880100
Air Operating Status Code: OPR
Default Air Classification Code: SMI
Air Program: New Source Performance Standards
Activity Date: 2002-09-30 00:00:00
Activity Status Date: Not reported
Activity Group: Compliance Monitoring
Activity Type: Inspection/Evaluation
Activity Status: Not reported

Region Code: 02
Programmatic ID: AIR NY0000009140200680
Facility Registry ID: 110000880100
Air Operating Status Code: OPR
Default Air Classification Code: SMI
Air Program: New Source Performance Standards
Activity Date: 2007-08-28 00:00:00
Activity Status Date: Not reported
Activity Group: Compliance Monitoring
Activity Type: Inspection/Evaluation

Map ID
Direction
Distance
Elevation

MAP FINDINGS

Site

Database(s)

EDR ID Number
EPA ID Number

STATE UNIVERSITY OF NEW YORK AT BUFFALO S CAMPUS (Continued)

1000397714

Activity Status: Not reported

Region Code: 02
Programmatic ID: AIR NY0000009140200680
Facility Registry ID: 110000880100
Air Operating Status Code: OPR
Default Air Classification Code: SMI
Air Program: New Source Performance Standards
Activity Date: 2007-09-04 00:00:00
Activity Status Date: Not reported
Activity Group: Compliance Monitoring
Activity Type: Inspection/Evaluation
Activity Status: Not reported

Region Code: 02
Programmatic ID: AIR NY0000009140200680
Facility Registry ID: 110000880100
Air Operating Status Code: OPR
Default Air Classification Code: SMI
Air Program: New Source Performance Standards
Activity Date: 2012-09-28 00:00:00
Activity Status Date: Not reported
Activity Group: Compliance Monitoring
Activity Type: Inspection/Evaluation
Activity Status: Not reported

Region Code: 02
Programmatic ID: AIR NY0000009140200680
Facility Registry ID: 110000880100
Air Operating Status Code: OPR
Default Air Classification Code: SMI
Air Program: State Implementation Plan for National Primary and Secondary Ambient Air Quality Standards
Activity Date: 1977-01-31 00:00:00
Activity Status Date: Not reported
Activity Group: Compliance Monitoring
Activity Type: Inspection/Evaluation
Activity Status: Not reported

Region Code: 02
Programmatic ID: AIR NY0000009140200680
Facility Registry ID: 110000880100
Air Operating Status Code: OPR
Default Air Classification Code: SMI
Air Program: State Implementation Plan for National Primary and Secondary Ambient Air Quality Standards
Activity Date: 1979-08-29 00:00:00
Activity Status Date: Not reported
Activity Group: Compliance Monitoring
Activity Type: Inspection/Evaluation
Activity Status: Not reported

Region Code: 02
Programmatic ID: AIR NY0000009140200680
Facility Registry ID: 110000880100
Air Operating Status Code: OPR
Default Air Classification Code: SMI
Air Program: State Implementation Plan for National Primary and Secondary Ambient Air Quality Standards
Activity Date: 1980-12-10 00:00:00

Map ID
Direction
Distance
Elevation

MAP FINDINGS

Site

Database(s)

EDR ID Number
EPA ID Number

STATE UNIVERSITY OF NEW YORK AT BUFFALO S CAMPUS (Continued)

1000397714

Activity Status Date:	Not reported
Activity Group:	Compliance Monitoring
Activity Type:	Inspection/Evaluation
Activity Status:	Not reported
Region Code:	02
Programmatic ID:	AIR NY0000009140200680
Facility Registry ID:	110000880100
Air Operating Status Code:	OPR
Default Air Classification Code:	SMI
Air Program:	State Implementation Plan for National Primary and Secondary Ambient Air Quality Standards
Activity Date:	1981-12-09 00:00:00
Activity Status Date:	Not reported
Activity Group:	Compliance Monitoring
Activity Type:	Inspection/Evaluation
Activity Status:	Not reported
Region Code:	02
Programmatic ID:	AIR NY0000009140200680
Facility Registry ID:	110000880100
Air Operating Status Code:	OPR
Default Air Classification Code:	SMI
Air Program:	State Implementation Plan for National Primary and Secondary Ambient Air Quality Standards
Activity Date:	1982-11-19 00:00:00
Activity Status Date:	Not reported
Activity Group:	Compliance Monitoring
Activity Type:	Inspection/Evaluation
Activity Status:	Not reported
Region Code:	02
Programmatic ID:	AIR NY0000009140200680
Facility Registry ID:	110000880100
Air Operating Status Code:	OPR
Default Air Classification Code:	SMI
Air Program:	State Implementation Plan for National Primary and Secondary Ambient Air Quality Standards
Activity Date:	1983-07-08 00:00:00
Activity Status Date:	Not reported
Activity Group:	Compliance Monitoring
Activity Type:	Inspection/Evaluation
Activity Status:	Not reported
Region Code:	02
Programmatic ID:	AIR NY0000009140200680
Facility Registry ID:	110000880100
Air Operating Status Code:	OPR
Default Air Classification Code:	SMI
Air Program:	State Implementation Plan for National Primary and Secondary Ambient Air Quality Standards
Activity Date:	1983-11-18 00:00:00
Activity Status Date:	Not reported
Activity Group:	Compliance Monitoring
Activity Type:	Inspection/Evaluation
Activity Status:	Not reported
Region Code:	02
Programmatic ID:	AIR NY0000009140200680
Facility Registry ID:	110000880100
Air Operating Status Code:	OPR

Map ID
Direction
Distance
Elevation

MAP FINDINGS

Site

Database(s)

EDR ID Number
EPA ID Number

STATE UNIVERSITY OF NEW YORK AT BUFFALO S CAMPUS (Continued)

1000397714

Default Air Classification Code: SMI
Air Program: State Implementation Plan for National Primary and Secondary Ambient Air Quality Standards
Activity Date: 1984-05-25 00:00:00
Activity Status Date: Not reported
Activity Group: Compliance Monitoring
Activity Type: Inspection/Evaluation
Activity Status: Not reported

Region Code: 02
Programmatic ID: AIR NY0000009140200680
Facility Registry ID: 110000880100
Air Operating Status Code: OPR
Default Air Classification Code: SMI
Air Program: State Implementation Plan for National Primary and Secondary Ambient Air Quality Standards
Activity Date: 1984-10-31 00:00:00
Activity Status Date: Not reported
Activity Group: Compliance Monitoring
Activity Type: Inspection/Evaluation
Activity Status: Not reported

Region Code: 02
Programmatic ID: AIR NY0000009140200680
Facility Registry ID: 110000880100
Air Operating Status Code: OPR
Default Air Classification Code: SMI
Air Program: State Implementation Plan for National Primary and Secondary Ambient Air Quality Standards
Activity Date: 1985-04-24 00:00:00
Activity Status Date: Not reported
Activity Group: Compliance Monitoring
Activity Type: Inspection/Evaluation
Activity Status: Not reported

Region Code: 02
Programmatic ID: AIR NY0000009140200680
Facility Registry ID: 110000880100
Air Operating Status Code: OPR
Default Air Classification Code: SMI
Air Program: State Implementation Plan for National Primary and Secondary Ambient Air Quality Standards
Activity Date: 1985-11-26 00:00:00
Activity Status Date: Not reported
Activity Group: Compliance Monitoring
Activity Type: Inspection/Evaluation
Activity Status: Not reported

Region Code: 02
Programmatic ID: AIR NY0000009140200680
Facility Registry ID: 110000880100
Air Operating Status Code: OPR
Default Air Classification Code: SMI
Air Program: State Implementation Plan for National Primary and Secondary Ambient Air Quality Standards
Activity Date: 1986-11-18 00:00:00
Activity Status Date: Not reported
Activity Group: Compliance Monitoring
Activity Type: Inspection/Evaluation
Activity Status: Not reported

Region Code: 02

Map ID
Direction
Distance
Elevation

MAP FINDINGS

Site

Database(s)

EDR ID Number
EPA ID Number

STATE UNIVERSITY OF NEW YORK AT BUFFALO S CAMPUS (Continued)

1000397714

Programmatic ID: AIR NY0000009140200680
Facility Registry ID: 110000880100
Air Operating Status Code: OPR
Default Air Classification Code: SMI
Air Program: State Implementation Plan for National Primary and Secondary Ambient Air Quality Standards
Activity Date: 1988-01-15 00:00:00
Activity Status Date: Not reported
Activity Group: Compliance Monitoring
Activity Type: Inspection/Evaluation
Activity Status: Not reported

Region Code: 02
Programmatic ID: AIR NY0000009140200680
Facility Registry ID: 110000880100
Air Operating Status Code: OPR
Default Air Classification Code: SMI
Air Program: State Implementation Plan for National Primary and Secondary Ambient Air Quality Standards
Activity Date: 1989-01-27 00:00:00
Activity Status Date: Not reported
Activity Group: Compliance Monitoring
Activity Type: Inspection/Evaluation
Activity Status: Not reported

Region Code: 02
Programmatic ID: AIR NY0000009140200680
Facility Registry ID: 110000880100
Air Operating Status Code: OPR
Default Air Classification Code: SMI
Air Program: State Implementation Plan for National Primary and Secondary Ambient Air Quality Standards
Activity Date: 1989-11-30 00:00:00
Activity Status Date: Not reported
Activity Group: Compliance Monitoring
Activity Type: Inspection/Evaluation
Activity Status: Not reported

Region Code: 02
Programmatic ID: AIR NY0000009140200680
Facility Registry ID: 110000880100
Air Operating Status Code: OPR
Default Air Classification Code: SMI
Air Program: State Implementation Plan for National Primary and Secondary Ambient Air Quality Standards
Activity Date: 1991-01-15 00:00:00
Activity Status Date: Not reported
Activity Group: Compliance Monitoring
Activity Type: Inspection/Evaluation
Activity Status: Not reported

Region Code: 02
Programmatic ID: AIR NY0000009140200680
Facility Registry ID: 110000880100
Air Operating Status Code: OPR
Default Air Classification Code: SMI
Air Program: State Implementation Plan for National Primary and Secondary Ambient Air Quality Standards
Activity Date: 1992-11-13 00:00:00
Activity Status Date: Not reported
Activity Group: Compliance Monitoring
Activity Type: Inspection/Evaluation

Map ID
Direction
Distance
Elevation

MAP FINDINGS

Site

Database(s)

EDR ID Number
EPA ID Number

STATE UNIVERSITY OF NEW YORK AT BUFFALO S CAMPUS (Continued)

1000397714

Activity Status:	Not reported
Region Code:	02
Programmatic ID:	AIR NY0000009140200680
Facility Registry ID:	110000880100
Air Operating Status Code:	OPR
Default Air Classification Code:	SMI
Air Program:	State Implementation Plan for National Primary and Secondary Ambient Air Quality Standards
Activity Date:	1997-09-24 00:00:00
Activity Status Date:	Not reported
Activity Group:	Compliance Monitoring
Activity Type:	Inspection/Evaluation
Activity Status:	Not reported
Region Code:	02
Programmatic ID:	AIR NY0000009140200680
Facility Registry ID:	110000880100
Air Operating Status Code:	OPR
Default Air Classification Code:	SMI
Air Program:	State Implementation Plan for National Primary and Secondary Ambient Air Quality Standards
Activity Date:	1999-02-02 00:00:00
Activity Status Date:	Not reported
Activity Group:	Compliance Monitoring
Activity Type:	Inspection/Evaluation
Activity Status:	Not reported
Region Code:	02
Programmatic ID:	AIR NY0000009140200680
Facility Registry ID:	110000880100
Air Operating Status Code:	OPR
Default Air Classification Code:	SMI
Air Program:	State Implementation Plan for National Primary and Secondary Ambient Air Quality Standards
Activity Date:	2002-09-27 00:00:00
Activity Status Date:	Not reported
Activity Group:	Compliance Monitoring
Activity Type:	Inspection/Evaluation
Activity Status:	Not reported
Region Code:	02
Programmatic ID:	AIR NY0000009140200680
Facility Registry ID:	110000880100
Air Operating Status Code:	OPR
Default Air Classification Code:	SMI
Air Program:	State Implementation Plan for National Primary and Secondary Ambient Air Quality Standards
Activity Date:	2002-09-30 00:00:00
Activity Status Date:	Not reported
Activity Group:	Compliance Monitoring
Activity Type:	Inspection/Evaluation
Activity Status:	Not reported
Region Code:	02
Programmatic ID:	AIR NY0000009140200680
Facility Registry ID:	110000880100
Air Operating Status Code:	OPR
Default Air Classification Code:	SMI
Air Program:	State Implementation Plan for National Primary and Secondary Ambient Air Quality Standards
Activity Date:	2007-08-28 00:00:00

Map ID
Direction
Distance
Elevation

MAP FINDINGS

Site

Database(s)

EDR ID Number
EPA ID Number

STATE UNIVERSITY OF NEW YORK AT BUFFALO S CAMPUS (Continued)

1000397714

Activity Status Date: Not reported
Activity Group: Compliance Monitoring
Activity Type: Inspection/Evaluation
Activity Status: Not reported

Region Code: 02
Programmatic ID: AIR NY0000009140200680
Facility Registry ID: 110000880100
Air Operating Status Code: OPR
Default Air Classification Code: SMI
Air Program: State Implementation Plan for National Primary and Secondary Ambient Air Quality Standards
Activity Date: 2007-09-04 00:00:00
Activity Status Date: Not reported
Activity Group: Compliance Monitoring
Activity Type: Inspection/Evaluation
Activity Status: Not reported

Region Code: 02
Programmatic ID: AIR NY0000009140200680
Facility Registry ID: 110000880100
Air Operating Status Code: OPR
Default Air Classification Code: SMI
Air Program: State Implementation Plan for National Primary and Secondary Ambient Air Quality Standards
Activity Date: 2012-09-28 00:00:00
Activity Status Date: Not reported
Activity Group: Compliance Monitoring
Activity Type: Inspection/Evaluation
Activity Status: Not reported

Region Code: 02
Programmatic ID: AIR NY0000009140200680
Facility Registry ID: 110000880100
Air Operating Status Code: OPR
Default Air Classification Code: SMI
Air Program: State Implementation Plan for National Primary and Secondary Ambient Air Quality Standards
Activity Date: 1979-03-14 00:00:00
Activity Status Date: 1979-03-14 00:00:00
Activity Group: Enforcement Action
Activity Type: Administrative - Informal
Activity Status: Achieved

Envid: 1000397714
Region Code: 02
County Code: NY029
Programmatic ID: AIR NY0000009140200680
Facility Registry ID: 110000880100
D and B Number: Not reported
Facility Site Name: SUNY AT BUFFALO - SOUTH CAMPUS, BAKER
Primary SIC Code: 8221
NAICS Code: 221112
Default Air Classification Code: SMI
Facility Type of Ownership Code: Not reported
Air CMS Category Code: SMI
HPV Status: Not reported

US AIRS (AFS):
Region Code: 02

Map ID
Direction
Distance
Elevation

MAP FINDINGS

Site

Database(s)

EDR ID Number
EPA ID Number

STATE UNIVERSITY OF NEW YORK AT BUFFALO S CAMPUS (Continued)

1000397714

Programmatic ID: AIR NY0000009140200680
Facility Registry ID: 110000880100
Air Operating Status Code: OPR
Default Air Classification Code: SMI
Air Program: MACT Standards (40 CFR Part 63)
Activity Date: 2002-09-27 00:00:00
Activity Status Date: Not reported
Activity Group: Compliance Monitoring
Activity Type: Inspection/Evaluation
Activity Status: Not reported

Region Code: 02
Programmatic ID: AIR NY0000009140200680
Facility Registry ID: 110000880100
Air Operating Status Code: OPR
Default Air Classification Code: SMI
Air Program: MACT Standards (40 CFR Part 63)
Activity Date: 2002-09-30 00:00:00
Activity Status Date: Not reported
Activity Group: Compliance Monitoring
Activity Type: Inspection/Evaluation
Activity Status: Not reported

Region Code: 02
Programmatic ID: AIR NY0000009140200680
Facility Registry ID: 110000880100
Air Operating Status Code: OPR
Default Air Classification Code: SMI
Air Program: MACT Standards (40 CFR Part 63)
Activity Date: 2007-08-28 00:00:00
Activity Status Date: Not reported
Activity Group: Compliance Monitoring
Activity Type: Inspection/Evaluation
Activity Status: Not reported

Region Code: 02
Programmatic ID: AIR NY0000009140200680
Facility Registry ID: 110000880100
Air Operating Status Code: OPR
Default Air Classification Code: SMI
Air Program: MACT Standards (40 CFR Part 63)
Activity Date: 2007-09-04 00:00:00
Activity Status Date: Not reported
Activity Group: Compliance Monitoring
Activity Type: Inspection/Evaluation
Activity Status: Not reported

Region Code: 02
Programmatic ID: AIR NY0000009140200680
Facility Registry ID: 110000880100
Air Operating Status Code: OPR
Default Air Classification Code: SMI
Air Program: MACT Standards (40 CFR Part 63)
Activity Date: 2012-09-28 00:00:00
Activity Status Date: Not reported
Activity Group: Compliance Monitoring
Activity Type: Inspection/Evaluation

Map ID
Direction
Distance
Elevation

MAP FINDINGS

Site

Database(s)

EDR ID Number
EPA ID Number

STATE UNIVERSITY OF NEW YORK AT BUFFALO S CAMPUS (Continued)

1000397714

Activity Status: Not reported

Region Code: 02
Programmatic ID: AIR NY0000009140200680
Facility Registry ID: 110000880100
Air Operating Status Code: OPR
Default Air Classification Code: SMI
Air Program: New Source Performance Standards
Activity Date: 2002-09-27 00:00:00
Activity Status Date: Not reported
Activity Group: Compliance Monitoring
Activity Type: Inspection/Evaluation
Activity Status: Not reported

Region Code: 02
Programmatic ID: AIR NY0000009140200680
Facility Registry ID: 110000880100
Air Operating Status Code: OPR
Default Air Classification Code: SMI
Air Program: New Source Performance Standards
Activity Date: 2002-09-30 00:00:00
Activity Status Date: Not reported
Activity Group: Compliance Monitoring
Activity Type: Inspection/Evaluation
Activity Status: Not reported

Region Code: 02
Programmatic ID: AIR NY0000009140200680
Facility Registry ID: 110000880100
Air Operating Status Code: OPR
Default Air Classification Code: SMI
Air Program: New Source Performance Standards
Activity Date: 2007-08-28 00:00:00
Activity Status Date: Not reported
Activity Group: Compliance Monitoring
Activity Type: Inspection/Evaluation
Activity Status: Not reported

Region Code: 02
Programmatic ID: AIR NY0000009140200680
Facility Registry ID: 110000880100
Air Operating Status Code: OPR
Default Air Classification Code: SMI
Air Program: New Source Performance Standards
Activity Date: 2007-09-04 00:00:00
Activity Status Date: Not reported
Activity Group: Compliance Monitoring
Activity Type: Inspection/Evaluation
Activity Status: Not reported

Region Code: 02
Programmatic ID: AIR NY0000009140200680
Facility Registry ID: 110000880100
Air Operating Status Code: OPR
Default Air Classification Code: SMI
Air Program: New Source Performance Standards
Activity Date: 2012-09-28 00:00:00

Map ID
Direction
Distance
Elevation

MAP FINDINGS

Site

Database(s)

EDR ID Number
EPA ID Number

STATE UNIVERSITY OF NEW YORK AT BUFFALO S CAMPUS (Continued)

1000397714

Activity Status Date: Not reported
Activity Group: Compliance Monitoring
Activity Type: Inspection/Evaluation
Activity Status: Not reported

Region Code: 02
Programmatic ID: AIR NY0000009140200680
Facility Registry ID: 110000880100
Air Operating Status Code: OPR
Default Air Classification Code: SMI
Air Program: State Implementation Plan for National Primary and Secondary Ambient Air Quality Standards
Activity Date: 1977-01-31 00:00:00
Activity Status Date: Not reported
Activity Group: Compliance Monitoring
Activity Type: Inspection/Evaluation
Activity Status: Not reported

Region Code: 02
Programmatic ID: AIR NY0000009140200680
Facility Registry ID: 110000880100
Air Operating Status Code: OPR
Default Air Classification Code: SMI
Air Program: State Implementation Plan for National Primary and Secondary Ambient Air Quality Standards
Activity Date: 1979-08-29 00:00:00
Activity Status Date: Not reported
Activity Group: Compliance Monitoring
Activity Type: Inspection/Evaluation
Activity Status: Not reported

Region Code: 02
Programmatic ID: AIR NY0000009140200680
Facility Registry ID: 110000880100
Air Operating Status Code: OPR
Default Air Classification Code: SMI
Air Program: State Implementation Plan for National Primary and Secondary Ambient Air Quality Standards
Activity Date: 1980-12-10 00:00:00
Activity Status Date: Not reported
Activity Group: Compliance Monitoring
Activity Type: Inspection/Evaluation
Activity Status: Not reported

Region Code: 02
Programmatic ID: AIR NY0000009140200680
Facility Registry ID: 110000880100
Air Operating Status Code: OPR
Default Air Classification Code: SMI
Air Program: State Implementation Plan for National Primary and Secondary Ambient Air Quality Standards
Activity Date: 1981-12-09 00:00:00
Activity Status Date: Not reported
Activity Group: Compliance Monitoring
Activity Type: Inspection/Evaluation
Activity Status: Not reported

Region Code: 02
Programmatic ID: AIR NY0000009140200680
Facility Registry ID: 110000880100
Air Operating Status Code: OPR

Map ID
Direction
Distance
Elevation

MAP FINDINGS

Site

Database(s)

EDR ID Number
EPA ID Number

STATE UNIVERSITY OF NEW YORK AT BUFFALO S CAMPUS (Continued)

1000397714

Default Air Classification Code: SMI
Air Program: State Implementation Plan for National Primary and Secondary Ambient Air Quality Standards
Activity Date: 1982-11-19 00:00:00
Activity Status Date: Not reported
Activity Group: Compliance Monitoring
Activity Type: Inspection/Evaluation
Activity Status: Not reported

Region Code: 02
Programmatic ID: AIR NY0000009140200680
Facility Registry ID: 110000880100
Air Operating Status Code: OPR
Default Air Classification Code: SMI
Air Program: State Implementation Plan for National Primary and Secondary Ambient Air Quality Standards
Activity Date: 1983-07-08 00:00:00
Activity Status Date: Not reported
Activity Group: Compliance Monitoring
Activity Type: Inspection/Evaluation
Activity Status: Not reported

Region Code: 02
Programmatic ID: AIR NY0000009140200680
Facility Registry ID: 110000880100
Air Operating Status Code: OPR
Default Air Classification Code: SMI
Air Program: State Implementation Plan for National Primary and Secondary Ambient Air Quality Standards
Activity Date: 1983-11-18 00:00:00
Activity Status Date: Not reported
Activity Group: Compliance Monitoring
Activity Type: Inspection/Evaluation
Activity Status: Not reported

Region Code: 02
Programmatic ID: AIR NY0000009140200680
Facility Registry ID: 110000880100
Air Operating Status Code: OPR
Default Air Classification Code: SMI
Air Program: State Implementation Plan for National Primary and Secondary Ambient Air Quality Standards
Activity Date: 1984-05-25 00:00:00
Activity Status Date: Not reported
Activity Group: Compliance Monitoring
Activity Type: Inspection/Evaluation
Activity Status: Not reported

Region Code: 02
Programmatic ID: AIR NY0000009140200680
Facility Registry ID: 110000880100
Air Operating Status Code: OPR
Default Air Classification Code: SMI
Air Program: State Implementation Plan for National Primary and Secondary Ambient Air Quality Standards
Activity Date: 1984-10-31 00:00:00
Activity Status Date: Not reported
Activity Group: Compliance Monitoring
Activity Type: Inspection/Evaluation
Activity Status: Not reported

Region Code: 02

Map ID
Direction
Distance
Elevation

MAP FINDINGS

Site

Database(s)

EDR ID Number
EPA ID Number

STATE UNIVERSITY OF NEW YORK AT BUFFALO S CAMPUS (Continued)

1000397714

Programmatic ID: AIR NY0000009140200680
Facility Registry ID: 110000880100
Air Operating Status Code: OPR
Default Air Classification Code: SMI
Air Program: State Implementation Plan for National Primary and Secondary Ambient Air Quality Standards
Activity Date: 1985-04-24 00:00:00
Activity Status Date: Not reported
Activity Group: Compliance Monitoring
Activity Type: Inspection/Evaluation
Activity Status: Not reported

Region Code: 02
Programmatic ID: AIR NY0000009140200680
Facility Registry ID: 110000880100
Air Operating Status Code: OPR
Default Air Classification Code: SMI
Air Program: State Implementation Plan for National Primary and Secondary Ambient Air Quality Standards
Activity Date: 1985-11-26 00:00:00
Activity Status Date: Not reported
Activity Group: Compliance Monitoring
Activity Type: Inspection/Evaluation
Activity Status: Not reported

Region Code: 02
Programmatic ID: AIR NY0000009140200680
Facility Registry ID: 110000880100
Air Operating Status Code: OPR
Default Air Classification Code: SMI
Air Program: State Implementation Plan for National Primary and Secondary Ambient Air Quality Standards
Activity Date: 1986-11-18 00:00:00
Activity Status Date: Not reported
Activity Group: Compliance Monitoring
Activity Type: Inspection/Evaluation
Activity Status: Not reported

Region Code: 02
Programmatic ID: AIR NY0000009140200680
Facility Registry ID: 110000880100
Air Operating Status Code: OPR
Default Air Classification Code: SMI
Air Program: State Implementation Plan for National Primary and Secondary Ambient Air Quality Standards
Activity Date: 1988-01-15 00:00:00
Activity Status Date: Not reported
Activity Group: Compliance Monitoring
Activity Type: Inspection/Evaluation
Activity Status: Not reported

Region Code: 02
Programmatic ID: AIR NY0000009140200680
Facility Registry ID: 110000880100
Air Operating Status Code: OPR
Default Air Classification Code: SMI
Air Program: State Implementation Plan for National Primary and Secondary Ambient Air Quality Standards
Activity Date: 1989-01-27 00:00:00
Activity Status Date: Not reported
Activity Group: Compliance Monitoring
Activity Type: Inspection/Evaluation

Map ID
Direction
Distance
Elevation

MAP FINDINGS

Site

Database(s)

EDR ID Number
EPA ID Number

STATE UNIVERSITY OF NEW YORK AT BUFFALO S CAMPUS (Continued)

1000397714

Activity Status:	Not reported
Region Code:	02
Programmatic ID:	AIR NY0000009140200680
Facility Registry ID:	110000880100
Air Operating Status Code:	OPR
Default Air Classification Code:	SMI
Air Program:	State Implementation Plan for National Primary and Secondary Ambient Air Quality Standards
Activity Date:	1989-11-30 00:00:00
Activity Status Date:	Not reported
Activity Group:	Compliance Monitoring
Activity Type:	Inspection/Evaluation
Activity Status:	Not reported
Region Code:	02
Programmatic ID:	AIR NY0000009140200680
Facility Registry ID:	110000880100
Air Operating Status Code:	OPR
Default Air Classification Code:	SMI
Air Program:	State Implementation Plan for National Primary and Secondary Ambient Air Quality Standards
Activity Date:	1991-01-15 00:00:00
Activity Status Date:	Not reported
Activity Group:	Compliance Monitoring
Activity Type:	Inspection/Evaluation
Activity Status:	Not reported
Region Code:	02
Programmatic ID:	AIR NY0000009140200680
Facility Registry ID:	110000880100
Air Operating Status Code:	OPR
Default Air Classification Code:	SMI
Air Program:	State Implementation Plan for National Primary and Secondary Ambient Air Quality Standards
Activity Date:	1992-11-13 00:00:00
Activity Status Date:	Not reported
Activity Group:	Compliance Monitoring
Activity Type:	Inspection/Evaluation
Activity Status:	Not reported
Region Code:	02
Programmatic ID:	AIR NY0000009140200680
Facility Registry ID:	110000880100
Air Operating Status Code:	OPR
Default Air Classification Code:	SMI
Air Program:	State Implementation Plan for National Primary and Secondary Ambient Air Quality Standards
Activity Date:	1997-09-24 00:00:00
Activity Status Date:	Not reported
Activity Group:	Compliance Monitoring
Activity Type:	Inspection/Evaluation
Activity Status:	Not reported
Region Code:	02
Programmatic ID:	AIR NY0000009140200680
Facility Registry ID:	110000880100
Air Operating Status Code:	OPR
Default Air Classification Code:	SMI
Air Program:	State Implementation Plan for National Primary and Secondary Ambient Air Quality Standards
Activity Date:	1999-02-02 00:00:00

Map ID
Direction
Distance
Elevation

MAP FINDINGS

Site

Database(s)

EDR ID Number
EPA ID Number

STATE UNIVERSITY OF NEW YORK AT BUFFALO S CAMPUS (Continued)

1000397714

Activity Status Date:	Not reported
Activity Group:	Compliance Monitoring
Activity Type:	Inspection/Evaluation
Activity Status:	Not reported
Region Code:	02
Programmatic ID:	AIR NY0000009140200680
Facility Registry ID:	110000880100
Air Operating Status Code:	OPR
Default Air Classification Code:	SMI
Air Program:	State Implementation Plan for National Primary and Secondary Ambient Air Quality Standards
Activity Date:	2002-09-27 00:00:00
Activity Status Date:	Not reported
Activity Group:	Compliance Monitoring
Activity Type:	Inspection/Evaluation
Activity Status:	Not reported
Region Code:	02
Programmatic ID:	AIR NY0000009140200680
Facility Registry ID:	110000880100
Air Operating Status Code:	OPR
Default Air Classification Code:	SMI
Air Program:	State Implementation Plan for National Primary and Secondary Ambient Air Quality Standards
Activity Date:	2002-09-30 00:00:00
Activity Status Date:	Not reported
Activity Group:	Compliance Monitoring
Activity Type:	Inspection/Evaluation
Activity Status:	Not reported
Region Code:	02
Programmatic ID:	AIR NY0000009140200680
Facility Registry ID:	110000880100
Air Operating Status Code:	OPR
Default Air Classification Code:	SMI
Air Program:	State Implementation Plan for National Primary and Secondary Ambient Air Quality Standards
Activity Date:	2007-08-28 00:00:00
Activity Status Date:	Not reported
Activity Group:	Compliance Monitoring
Activity Type:	Inspection/Evaluation
Activity Status:	Not reported
Region Code:	02
Programmatic ID:	AIR NY0000009140200680
Facility Registry ID:	110000880100
Air Operating Status Code:	OPR
Default Air Classification Code:	SMI
Air Program:	State Implementation Plan for National Primary and Secondary Ambient Air Quality Standards
Activity Date:	2007-09-04 00:00:00
Activity Status Date:	Not reported
Activity Group:	Compliance Monitoring
Activity Type:	Inspection/Evaluation
Activity Status:	Not reported
Region Code:	02
Programmatic ID:	AIR NY0000009140200680
Facility Registry ID:	110000880100
Air Operating Status Code:	OPR

Map ID
Direction
Distance
Elevation

MAP FINDINGS

Site

Database(s)

EDR ID Number
EPA ID Number

STATE UNIVERSITY OF NEW YORK AT BUFFALO S CAMPUS (Continued)

1000397714

Default Air Classification Code: SMI
Air Program: State Implementation Plan for National Primary and Secondary Ambient Air Quality Standards
Activity Date: 2012-09-28 00:00:00
Activity Status Date: Not reported
Activity Group: Compliance Monitoring
Activity Type: Inspection/Evaluation
Activity Status: Not reported

Region Code: 02
Programmatic ID: AIR NY0000009140200680
Facility Registry ID: 110000880100
Air Operating Status Code: OPR
Default Air Classification Code: SMI
Air Program: State Implementation Plan for National Primary and Secondary Ambient Air Quality Standards
Activity Date: 1979-03-14 00:00:00
Activity Status Date: 1979-03-14 00:00:00
Activity Group: Enforcement Action
Activity Type: Administrative - Informal
Activity Status: Achieved

WI MANIFEST:

Year: 2004
EPA ID: NYD071475867
FID: 0
ACT Code: 201
ACT Status: A
ACT Code 1: 201
ACT Name: HW Generator - Large
Contact Title: Not reported
Contact Name: Not reported
Contact Address: Not reported
Contact City/State/Zip: Not reported
Contact Telephone: Not reported
Contact EMail Address: Not reported

AP202
NW
< 1/8
0.075 mi.
394 ft.
UB - SOUTH CAMPUS
MAIN
BUFFALO, NY
Site 11 of 12 in cluster AP

NY Spills **S108059213**
N/A

Actual:
657 ft.
Focus Map:
8
SPILLS:
Spill Number/Closed Date: 0650660 / 2006-07-21
Facility ID: 0650660
Facility Type: ER
DER Facility ID: 317446
Site ID: 367454
DEC Region: 9
Spill Cause: Equipment Failure
Spill Class: C4
SWIS: 1502
Spill Date: 2006-07-20
Investigator: RJJONAK
Referred To: Not reported
Reported to Dept: 2006-07-20

Map ID
Direction
Distance
Elevation

MAP FINDINGS

Site

Database(s)

EDR ID Number
EPA ID Number

UB - SOUTH CAMPUS (Continued)

S108059213

CID: Not reported
Water Affected: Not reported
Spill Source: Commercial Vehicle
Spill Notifier: Responsible Party
Cleanup Ceased: Not reported
Cleanup Meets Std: True
Last Inspection: Not reported
Recommended Penalty: False
UST Trust: False
Remediation Phase: 0
Date Entered In Computer: 2006-07-21
Spill Record Last Update: 2006-07-21
Spiller Name: Not reported
Spiller Company: Not reported
Spiller Address: Not reported
Spiller Company: Not reported
Contact Name: AL WAVY
DEC Memo: "7/21/2006: A HYDRAULIC HOSE BROKE ON ONE OF THEIR PIECES OF EQUIPMENT SPILLING ~ 1GAL OF HYDRAULIC OIL ON THE GROUND...MAINTENANCE PERSONNAL SPREAD SPEEDI DRY ON THE SPILL AND SCRAPED UP THE AFFECTED AREA AND DISPOSED THE MATERIAL IN THEIR DUMPSTER,SINCE IT WAS A SMALL SPILL...THE SPILL HAS BEEN CLEANED UP AND PROPERLY DISPOSED OF...NO FURTHER ACTION NEEDED...SPILL CLOSED OUT. ***** NOTE,COMPUTER FILE ONLY *****"
Remarks: "Failed hydraulic hose. LT 1 gallon lost. Located in campus bone yard. Speedy dry applied. Spill clean-up complete."

All Materials:
Site ID: 367454
Operable Unit ID: 1125371
Operable Unit: 01
Material ID: 2114884
Material Code: 0010
Material Name: hydraulic oil
Case No.: Not reported
Material FA: Petroleum
Quantity: 1.00
Units: G
Recovered: 1.00
Oxygenate: False

203
East
< 1/8
0.076 mi.
400 ft.

**OIL DUMPING AT ALLENHURST
441 ALLENHURST ROAD
AMHERST, NY**

**NY Spills S102177538
N/A**

**Actual:
605 ft.
Focus Map:
8**

SPILLS:
Spill Number/Closed Date: 9007944 / 1990-11-08
Facility ID: 9007944
Facility Type: ER
DER Facility ID: 119264
Site ID: 139601
DEC Region: 9
Spill Cause: Deliberate
Spill Class: Not reported
SWIS: 1522

Map ID
Direction
Distance
Elevation

MAP FINDINGS

Site

Database(s)

EDR ID Number
EPA ID Number

OIL DUMPING AT ALLENHURST (Continued)

S102177538

Spill Date: 1990-10-20
Investigator: PRINGLE
Referred To: Not reported
Reported to Dept: 1990-10-20
CID: Not reported
Water Affected: Not reported
Spill Source: Private Dwelling
Spill Notifier: Citizen
Cleanup Ceased: 1990-11-08
Cleanup Meets Std: True
Last Inspection: Not reported
Recommended Penalty: False
UST Trust: False
Remediation Phase: 0
Date Entered In Computer: 1990-10-23
Spill Record Last Update: 1990-12-04
Spiller Name: Not reported
Spiller Company: J. PIATT
Spiller Address: ALLENHURST ROAD
Spiller Company: 001
Contact Name: Not reported
DEC Memo: "Prior to Sept, 2004 data translation this spill Lead_DEC Field was
MNP 11/08/90: MNP REVIEW OF FILE, NO RESPONSE. "
Remarks: "OIL DUMPED IN DRIVEWAY"

All Materials:
Site ID: 139601
Operable Unit ID: 948577
Operable Unit: 01
Material ID: 431776
Material Code: 0022
Material Name: waste oil/used oil
Case No.: Not reported
Material FA: Petroleum
Quantity: 1.00
Units: G
Recovered: .00
Oxygenate: Not reported

204
West
< 1/8
0.076 mi.
402 ft.

CURTIS PARK U.P. CHURCH
748 WOODLAND DR
KENMORE, NY 14223

NY UST U004272445
N/A

Actual:
597 ft.
Focus Map:
6

UST:
Id/Status: 9-601738 / Unregistered
Program Type: PBS
Region: STATE
DEC Region: 9
Expiration Date: N/A
UTM X: Not reported
UTM Y: Not reported
Site Type: Religious Building (Church, Synagogue, Mosque, Temple, etc.)
Affiliation Records:
Site Id: 548800
Affiliation Type: Facility Owner

Map ID
Direction
Distance
Elevation

MAP FINDINGS

Site

Database(s)

EDR ID Number
EPA ID Number

CURTIS PARK U.P. CHURCH (Continued)

U004272445

Company Name: CURTIS PARK U.P. CHURCH
Contact Type: Not reported
Contact Name: Not reported
Address1: 748 WOODLAND DR
Address2: Not reported
City: KENMORE
State: NY
Zip Code: 14223
Country Code: 001
Phone: (716) 834-3534
EMail: Not reported
Fax Number: Not reported
Modified By: SRMCDONN
Date Last Modified: 2017-05-22

Site Id: 548800
Affiliation Type: Mail Contact
Company Name: CURTIS PARK U.P. CHURCH
Contact Type: Not reported
Contact Name: Not reported
Address1: 748 WOODLAND DR
Address2: Not reported
City: KENMORE
State: NY
Zip Code: 14223
Country Code: 001
Phone: (716) 834-3534
EMail: Not reported
Fax Number: Not reported
Modified By: SRMCDONN
Date Last Modified: 2017-05-22

Tank Info:

Tank Number: 1
Tank ID: 268398
Tank Status: Unregistered
Material Name: Unregistered
Capacity Gallons: 6800
Install Date: Not reported
Date Tank Closed: Not reported
Registered: True
Tank Location: Underground
Tank Type: Steel/carbon steel
Tightness Test Method: -
Date Test: Not reported
Next Test Date: Not reported
Pipe Model: Not reported
Modified By: SRMCDONN
Last Modified: 05/22/2017

Map ID
Direction
Distance
Elevation

MAP FINDINGS

Site

Database(s)

EDR ID Number
EPA ID Number

205
NW
< 1/8
0.078 mi.
410 ft.

MORRIS AND REIMAN WRECKING
3900 RENSCH RD.
AMHERST, NY 14226

NY HSWDS
S108146696
N/A

Actual:
601 ft.

Focus Map:
4

HSWDS:

Facility ID:	Not reported
Region:	9
Facility Status:	Unknown
Owner Type:	S
Owner:	NYSDOT
Owner Address:	Unknown
Owner Phone:	Unknown
Operator Type:	S
Operator:	Same
Operator:	Same
Operator Phone:	Same
EPA ID:	NYD980534770
Registry:	D
Registry Site ID:	915092
RCRA Permitted:	Unknown
Site Code:	Industrial Landfill
Owner City State:	Not reported
Operator City State:	Not reported
Quadrangle:	Buffalo NE
Latitude:	42 59'26"N
Longitude:	78 47'57"W
Acres:	120.00
Operator Date:	1932
Close Date:	1972
Completed:	Phase 1
Active:	No
PCB's Disposed:	No
Pesticides Disposed:	No
Metals Disposed:	No
Asbestos Disposed:	No
Volatile Organic Compounds Disposed:	Yes
Semi Volatile Organic Compounds Disposed:	Yes
Analytical Info Exists for Air:	Not reported
Analytical Info Exists for Ground:	Groundwater
Analytical Info Exists for Surface:	Not reported
Analytical Info Exists for Sediments:	Not reported
Analytical Info Exists for Surface:	Not reported
Analytical Info Exists for Substance:	Soil
Analytical Info Exists for Waste:	Not reported
Analytical Info Exists for Leachate:	Not reported
Analytical Info Exists for EP Toxicity:	Not reported
Analytical Info Exists for TCLP:	Not reported
Threat to Environment/Public Health:	N
Surface Water Contamination:	Unknown
Surface Water Body Class:	Unknown
Groundwater Contamination:	Unknown
Groundwater Classification:	Unknown
Drinking Water Contamination:	Unknown
Drinking Water Supply is Active:	Unknown
Any Known Fish or Wildlife:	Unknown
Hazardous Exposure:	Unknown
Site Has Controlled Access:	No

Map ID
Direction
Distance
Elevation

MAP FINDINGS

Site

Database(s)

EDR ID Number
EPA ID Number

MORRIS AND REIMAN WRECKING (Continued)

S108146696

Ambient Air Contamination: No
Direct Contact: Unknown
EPA Hazardous Ranking System Score: 0
Inventory: F
Nefrap: Not reported
Mailing: Not reported
Tax Map No: Not reported
Qualify: 0
Next Action: Not reported
Agencies: Not reported
Air: Not reported
Building: Not reported
Site Desc: Not reported
Drink: Not reported
Eptox: Not reported
Fish: Not reported
Ground: Not reported
Ground Desc: Not reported
Hazardous Threat: Not reported
Haz Threat Desc: Not reported
Leachate: Not reported
Preparer: Not reported
Sediment: Not reported
Soil: Not reported
Surface: Not reported
Status: Not reported
Surface Soil: Not reported
Surface: Not reported
TCLP: Not reported
Waste: Not reported

206
SW
< 1/8
0.078 mi.
411 ft.

HONEYWELL INC
251 JOHN JAMES AUDUBON PKWY
WEST AMHERST, NY 14228

RCRA NonGen / NLR
FINDS
ECHO
NY MANIFEST

1001079787
NYR000014944

Actual:
577 ft.

Focus Map:
2

RCRA NonGen / NLR:
Date form received by agency: 01/01/2007
Facility name: HONEYWELL INC
Facility address: 251 JOHN JAMES AUDUBON PKWY
WEST AMHERST, NY 14228
EPA ID: NYR000014944
Mailing address: N FRENCH RD SUITE 102
AMHERST, NY 14228-2090
Contact: Not reported
Contact address: N FRENCH RD SUITE 102
AMHERST, NY 14228-2090
Contact country: US
Contact telephone: Not reported
Contact email: Not reported
EPA Region: 02
Land type: Private
Classification: Non-Generator
Description: Handler: Non-Generators do not presently generate hazardous waste

Owner/Operator Summary:

Map ID
Direction
Distance
Elevation

MAP FINDINGS

Site

Database(s)

EDR ID Number
EPA ID Number

HONEYWELL INC (Continued)

1001079787

Owner/operator name: J J GUMBERG CO
Owner/operator address: 1051 BRINTON RD
PITTSBURGH, PA 15221
Owner/operator country: US
Owner/operator telephone: 412-244-4068
Owner/operator email: Not reported
Owner/operator fax: Not reported
Owner/operator extension: Not reported
Legal status: Private
Owner/Operator Type: Owner
Owner/Op start date: Not reported
Owner/Op end date: Not reported

Owner/operator name: J J GUMBERG CO
Owner/operator address: 1051 BRINTON RD
PITTSBURGH, PA 15221
Owner/operator country: US
Owner/operator telephone: 412-244-4068
Owner/operator email: Not reported
Owner/operator fax: Not reported
Owner/operator extension: Not reported
Legal status: Private
Owner/Operator Type: Operator
Owner/Op start date: Not reported
Owner/Op end date: Not reported

Handler Activities Summary:

U.S. importer of hazardous waste: No
Mixed waste (haz. and radioactive): No
Recycler of hazardous waste: No
Transporter of hazardous waste: No
Treater, storer or disposer of HW: No
Underground injection activity: No
On-site burner exemption: No
Furnace exemption: No
Used oil fuel burner: No
Used oil processor: No
Used oil refiner: No
Used oil fuel marketer to burner: No
Used oil Specification marketer: No
Used oil transfer facility: No
Used oil transporter: No

Historical Generators:

Date form received by agency: 01/01/2006
Site name: HONEYWELL INC
Classification: Not a generator, verified

Date form received by agency: 07/08/1999
Site name: HONEYWELL INC
Classification: Not a generator, verified

Date form received by agency: 10/13/1995
Site name: HONEYWELL INC
Classification: Large Quantity Generator

Map ID
Direction
Distance
Elevation

MAP FINDINGS

Site

Database(s)

EDR ID Number
EPA ID Number

HONEYWELL INC (Continued)

1001079787

. Waste code: D001
. Waste name: IGNITABLE HAZARDOUS WASTES ARE THOSE WASTES WHICH HAVE A FLASHPOINT OF LESS THAN 140 DEGREES FAHRENHEIT AS DETERMINED BY A PENSKEY-MARTENS CLOSED CUP FLASH POINT TESTER. ANOTHER METHOD OF DETERMINING THE FLASH POINT OF A WASTE IS TO REVIEW THE MATERIAL SAFETY DATA SHEET, WHICH CAN BE OBTAINED FROM THE MANUFACTURER OR DISTRIBUTOR OF THE MATERIAL. LACQUER THINNER IS AN EXAMPLE OF A COMMONLY USED SOLVENT WHICH WOULD BE CONSIDERED AS IGNITABLE HAZARDOUS WASTE.

. Waste code: D002
. Waste name: A WASTE WHICH HAS A PH OF LESS THAN 2 OR GREATER THAN 12.5 IS CONSIDERED TO BE A CORROSIVE HAZARDOUS WASTE. SODIUM HYDROXIDE, A CAUSTIC SOLUTION WITH A HIGH PH, IS OFTEN USED BY INDUSTRIES TO CLEAN OR DEGREASE PARTS. HYDROCHLORIC ACID, A SOLUTION WITH A LOW PH, IS USED BY MANY INDUSTRIES TO CLEAN METAL PARTS PRIOR TO PAINTING. WHEN THESE CAUSTIC OR ACID SOLUTIONS BECOME CONTAMINATED AND MUST BE DISPOSED, THE WASTE WOULD BE A CORROSIVE HAZARDOUS WASTE.

Violation Status: No violations found

Evaluation Action Summary:

Evaluation date: 08/28/1998
Evaluation: COMPLIANCE EVALUATION INSPECTION ON-SITE
Area of violation: Not reported
Date achieved compliance: Not reported
Evaluation lead agency: State

FINDS:

Registry ID: 110004519398

Environmental Interest/Information System

RCRAInfo is a national information system that supports the Resource Conservation and Recovery Act (RCRA) program through the tracking of events and activities related to facilities that generate, transport, and treat, store, or dispose of hazardous waste. RCRAInfo allows RCRA program staff to track the notification, permit, compliance, and corrective action activities required under RCRA.

[Click this hyperlink](#) while viewing on your computer to access additional FINDS: detail in the EDR Site Report.

ECHO:

Envid: 1001079787
Registry ID: 110004519398
DFR URL: <http://echo.epa.gov/detailed-facility-report?fid=110004519398>

NY MANIFEST:

Country: USA
EPA ID: NYR000014944
Facility Status: Not reported
Location Address 1: 251 JOHN JAMES AUDOIBON PKWY
Code: BP
Location Address 2: Not reported
Total Tanks: Not reported

Map ID
Direction
Distance
Elevation

MAP FINDINGS

Site

Database(s)

EDR ID Number
EPA ID Number

HONEYWELL INC (Continued)

1001079787

Location City: WEST AMHERST
Location State: NY
Location Zip: 14228
Location Zip 4: Not reported

NY MANIFEST:
EPAID: NYR000014944
Mailing Name: HONEYWELL
Mailing Contact: D BROSIUS
Mailing Address 1: 100 METRO PARK
Mailing Address 2: Not reported
Mailing City: ROCHESTER
Mailing State: NY
Mailing Zip: 14623
Mailing Zip 4: Not reported
Mailing Country: USA
Mailing Phone: 7162724322

NY MANIFEST:
Document ID: CTF0263167
Manifest Status: C
seq: Not reported
Year: 1995
Trans1 State ID: NYPR1561
Trans2 State ID: 654310
Generator Ship Date: 10/19/1995
Trans1 Recv Date: 10/19/1995
Trans2 Recv Date: 10/24/1995
TSD Site Recv Date: 11/01/1995
Part A Recv Date: 10/27/1995
Part B Recv Date: 11/13/1995
Generator EPA ID: NYR000014944
Trans1 EPA ID: MAD039322250
Trans2 EPA ID: MAD039322250
TSDF ID 1: CTD000604488
TSDF ID 2: Not reported
Manifest Tracking Number: Not reported
Import Indicator: Not reported
Export Indicator: Not reported
Discr Quantity Indicator: Not reported
Discr Type Indicator: Not reported
Discr Residue Indicator: Not reported
Discr Partial Reject Indicator: Not reported
Discr Full Reject Indicator: Not reported
Manifest Ref Number: Not reported
Alt Facility RCRA ID: Not reported
Alt Facility Sign Date: Not reported
MGMT Method Type Code: Not reported
Waste Code: D002 - NON-LISTED CORROSIVE WASTES
Waste Code: Not reported
Waste Code: Not reported
Waste Code: Not reported
Waste Code: Not reported
Waste Code: Not reported
Quantity: 00035
Units: G - Gallons (liquids only)* (8.3 pounds)
Number of Containers: 001

Map ID
Direction
Distance
Elevation

MAP FINDINGS

Site

Database(s)

EDR ID Number
EPA ID Number

HONEYWELL INC (Continued)

1001079787

Container Type: DM - Metal drums, barrels
Handling Method: T Chemical, physical, or biological treatment.
Specific Gravity: 100
Waste Code: D002 - NON-LISTED CORROSIVE WASTES
Waste Code: Not reported
Waste Code: Not reported
Waste Code: Not reported
Waste Code: Not reported
Quantity: 00090
Units: G - Gallons (liquids only)* (8.3 pounds)
Number of Containers: 001
Container Type: DF - Fiberboard or plastic drums (glass)
Handling Method: T Chemical, physical, or biological treatment.
Specific Gravity: 100
Waste Code: D002 - NON-LISTED CORROSIVE WASTES
Waste Code: Not reported
Waste Code: Not reported
Waste Code: Not reported
Waste Code: Not reported
Quantity: 00055
Units: G - Gallons (liquids only)* (8.3 pounds)
Number of Containers: 001
Container Type: DM - Metal drums, barrels
Handling Method: T Chemical, physical, or biological treatment.
Specific Gravity: 100

[Click this hyperlink](#) while viewing on your computer to access
-1 additional NY MANIFEST: record(s) in the EDR Site Report.

AP207 **STATE UNIVERSTIY CONSTRUCTION FUND**
NW **SUNY AT BUFFALO 3435 MAIN ST**
< 1/8 **BUFFALO, NY 14214**
0.080 mi.
424 ft. **Site 12 of 12 in cluster AP**

FINDS **1016199271**
ECHO **N/A**

Actual:
656 ft.

FINDS:

Focus Map:
8

Registry ID: 110004392416

Environmental Interest/Information System

RCRAInfo is a national information system that supports the Resource Conservation and Recovery Act (RCRA) program through the tracking of events and activities related to facilities that generate, transport, and treat, store, or dispose of hazardous waste. RCRAInfo allows RCRA program staff to track the notification, permit, compliance, and corrective action activities required under RCRA.

[Click this hyperlink](#) while viewing on your computer to access
additional FINDS: detail in the EDR Site Report.

ECHO:

Envid: 1016199271
Registry ID: 110004392416
DFR URL: <http://echo.epa.gov/detailed-facility-report?fid=110004392416>

Map ID
Direction
Distance
Elevation

MAP FINDINGS

Site

Database(s)

EDR ID Number
EPA ID Number

AQ208
East
< 1/8
0.084 mi.
445 ft.
TOTAL AUTOMOTIVE INC
2125 EGGERT RD
BUFFALO, NY 14226
Site 3 of 5 in cluster AQ

EDR Hist Auto **1020135616**
N/A

Actual: EDR Hist Auto
597 ft.

Focus Map:
6

Year:	Name:	Type:
1972	NORTHTOWN AUTO WASH INC	Carwashes
1973	NORTHTOWN AUTO WASH INC	Carwashes
1974	NORTHTOWN AUTO WASH INC	Carwashes
1975	NORTHTOWN AUTO WASH INC	Carwashes
1988	GAS RITE	Carwashes
1989	GAS RITE	Carwashes
1990	GAS RITE	Carwashes
1991	GAS RITE	Carwashes
1992	GAS RITE	Carwashes
1993	GAS RITE	Carwashes
1994	GAS RITE	Carwashes
1999	BUFFALO DISC MUFFLER & BRAKE	Automotive Repair Shops, NEC
2000	BUFFALO DISC MUFFLER & BRAKE	Automotive Repair Shops, NEC
2001	TOTAL AUTOMOTIVE INC	Automotive Repair Shops, NEC
2002	TOTAL AUTOMOTIVE INC	Automotive Repair Shops, NEC
2003	TOTAL AUTOMOTIVE INC	Automotive Repair Shops, NEC
2004	TOTAL AUTOMOTIVE INC	Automotive Repair Shops, NEC
2005	TOTAL AUTOMOTIVE INC	Automotive Repair Shops, NEC
2006	TOTAL AUTOMOTIVE INC	Automotive Repair Shops, NEC
2007	TOTAL AUTOMOTIVE INC	Automotive Repair Shops, NEC
2008	TOTAL AUTOMOTIVE INC	Automotive Repair Shops, NEC
2009	TOTAL AUTOMOTIVE INC	Automotive Repair Shops, NEC
2010	TOTAL AUTOMOTIVE INC	Automotive Repair Shops, NEC
2011	TOTAL AUTOMOTIVE INC	Automotive Repair Shops, NEC
2012	TOTAL AUTOMOTIVE INC	Automotive Repair Shops, NEC
2013	TOTAL AUTOMOTIVE INC	Automotive Repair Shops, NEC
2014	TOTAL AUTOMOTIVE INC	Automotive Repair Shops, NEC

AQ209
East
< 1/8
0.084 mi.
445 ft.
NORTHTOWN PLAZA CAR WASH
2125 EGGERT RD
AMHERST, NY 14226
Site 4 of 5 in cluster AQ

NY UST **U001327543**
N/A

Actual: UST:
597 ft.
Focus Map: Id/Status: 9-221295 / Unregulated/Closed
6 Program Type: PBS
 Region: STATE
 DEC Region: 9
 Expiration Date: N/A
 UTM X: 188446.40592
 UTM Y: 4765624.09299
 Site Type: Retail Gasoline Sales

Affiliation Records:
Site Id: 52979
Affiliation Type: Facility Owner
Company Name: NORTH TOWN INC
Contact Type: Not reported
Contact Name: Not reported
Address1: 3097 SHERIDAN DR

Map ID
Direction
Distance
Elevation

MAP FINDINGS

Site

Database(s)

EDR ID Number
EPA ID Number

NORTHTOWN PLAZA CAR WASH (Continued)

U001327543

Address2: Not reported
City: AMHERST
State: NY
Zip Code: 14226
Country Code: 001
Phone: (716) 836-6603
EMail: Not reported
Fax Number: Not reported
Modified By: TRANSLAT
Date Last Modified: 2004-03-04

Site Id: 52979
Affiliation Type: Mail Contact
Company Name: NORTH TOWN INC
Contact Type: Not reported
Contact Name: Not reported
Address1: 3097 SHERIDAN DR
Address2: Not reported
City: AMHERST
State: NY
Zip Code: 14226
Country Code: 001
Phone: (716) 836-6603
EMail: Not reported
Fax Number: Not reported
Modified By: TRANSLAT
Date Last Modified: 2004-03-04

Site Id: 52979
Affiliation Type: Facility Operator
Company Name: NORTHTOWN PLAZA CAR WASH
Contact Type: Not reported
Contact Name: ORCHARD PARK CAR WASH INC
Address1: Not reported
Address2: Not reported
City: Not reported
State: NN
Zip Code: Not reported
Country Code: 001
Phone: (716) 833-1770
EMail: Not reported
Fax Number: Not reported
Modified By: TRANSLAT
Date Last Modified: 2004-03-04

Site Id: 52979
Affiliation Type: Emergency Contact
Company Name: NORTH TOWN INC
Contact Type: Not reported
Contact Name: CHARLES MATTELIANO
Address1: Not reported
Address2: Not reported
City: Not reported
State: NN
Zip Code: Not reported
Country Code: 001
Phone: (716) 832-2251

Map ID
Direction
Distance
Elevation

MAP FINDINGS

Site

Database(s)

EDR ID Number
EPA ID Number

NORTHTOWN PLAZA CAR WASH (Continued)

U001327543

EMail: Not reported
Fax Number: Not reported
Modified By: TRANSLAT
Date Last Modified: 2004-03-04

Tank Info:

Tank Number: 1
Tank ID: 163327
Tank Status: Closed - Removed
Material Name: Closed - Removed
Capacity Gallons: 8000
Install Date: Not reported
Date Tank Closed: 10/01/1995
Registered: True
Tank Location: Underground
Tank Type: Steel/carbon steel
Material Code: 0009
Common Name of Substance: Gasoline

Tightness Test Method: 05
Date Test: 10/01/1991
Next Test Date: Not reported
Pipe Model: Not reported
Modified By: TRANSLAT
Last Modified: 04/14/2017

Equipment Records:

H00 - Tank Leak Detection - None
I00 - Overfill - None
K01 - Spill Prevention - Catch Basin
B00 - Tank External Protection - None
C00 - Pipe Location - No Piping
D02 - Pipe Type - Galvanized Steel
F00 - Pipe External Protection - None
J01 - Dispenser - Pressurized Dispenser
A00 - Tank Internal Protection - None
G07 - Tank Secondary Containment - Excavation Liner

Tank Number: 2
Tank ID: 163328
Tank Status: Closed - Removed
Material Name: Closed - Removed
Capacity Gallons: 8000
Install Date: Not reported
Date Tank Closed: 10/01/1995
Registered: True
Tank Location: Underground
Tank Type: Steel/carbon steel
Material Code: 0009
Common Name of Substance: Gasoline

Tightness Test Method: 05
Date Test: 10/01/1991
Next Test Date: Not reported
Pipe Model: Not reported

Map ID
Direction
Distance
Elevation

MAP FINDINGS

Site

Database(s)

EDR ID Number
EPA ID Number

NORTHTOWN PLAZA CAR WASH (Continued)

U001327543

Modified By: TRANSLAT
Last Modified: 04/14/2017

Equipment Records:

I00 - Overfill - None
D02 - Pipe Type - Galvanized Steel
F00 - Pipe External Protection - None
J01 - Dispenser - Pressurized Dispenser
B00 - Tank External Protection - None
C00 - Pipe Location - No Piping
A00 - Tank Internal Protection - None
G07 - Tank Secondary Containment - Excavation Liner
H06 - Tank Leak Detection - Impervious Barrier/Concrete Pad (A/G)

Tank Number: 3
Tank ID: 163329
Tank Status: Closed - Removed
Material Name: Closed - Removed
Capacity Gallons: 8000
Install Date: Not reported
Date Tank Closed: 10/01/1995
Registered: True
Tank Location: Underground
Tank Type: Steel/carbon steel
Material Code: 0009
Common Name of Substance: Gasoline

Tightness Test Method: 05
Date Test: 10/01/1991
Next Test Date: Not reported
Pipe Model: Not reported
Modified By: TRANSLAT
Last Modified: 04/14/2017

Equipment Records:

G00 - Tank Secondary Containment - None
A00 - Tank Internal Protection - None
B00 - Tank External Protection - None
C00 - Pipe Location - No Piping
D02 - Pipe Type - Galvanized Steel
F00 - Pipe External Protection - None
H04 - Tank Leak Detection - Groundwater Well
J01 - Dispenser - Pressurized Dispenser
I00 - Overfill - None
K01 - Spill Prevention - Catch Basin

AQ210
East
< 1/8
0.084 mi.
445 ft.
POLE 2109
2125 EGGERT RD
AMHERST, NY
Site 5 of 5 in cluster AQ

NY Spills **S108295036**
N/A

Actual:
597 ft.
Focus Map:
6
SPILLS:
Spill Number/Closed Date: 0608552 / 2006-10-27
Facility ID: 0608552
Facility Type: ER
DER Facility ID: 321681
Site ID: 372550

Map ID
Direction
Distance
Elevation

MAP FINDINGS

Site

Database(s)

EDR ID Number
EPA ID Number

POLE 2109 (Continued)

S108295036

DEC Region: 9
Spill Cause: Other
Spill Class: C4
SWIS: 1522
Spill Date: 2006-10-26
Investigator: RJJONAK
Referred To: Not reported
Reported to Dept: 2006-10-26
CID: 410
Water Affected: Not reported
Spill Source: Commercial/Industrial
Spill Notifier: Local Agency
Cleanup Ceased: Not reported
Cleanup Meets Std: False
Last Inspection: Not reported
Recommended Penalty: False
UST Trust: False
Remediation Phase: 0
Date Entered In Computer: 2006-10-26
Spill Record Last Update: 2006-10-27
Spiller Name: LISA FREDERICKS
Spiller Company: SOIL AND PAVEMENT / REAR
Spiller Address: 2125 EGGERT RD
Spiller Company: 001
Contact Name: LISA FREDERICKS
DEC Memo: "10/26/2006: THIS IS THE SAME SPILL AS SPILL# 0608071...REFER TO THAT SPILL FOR ANY INFORMATION...THIS SPILL CLOSED OUT. *****
NOTE,COMPUTER FILE ONLY *****"

Remarks: "SPILL IS RESULT OF RECENT STORM: MATERIAL IS AT THE REAR OF A PARKING LOT AT THIS LOCATION / COMMERCIAL BUSINESS LOT: CLEAN UP CREW IN ROUTE:"

All Materials:
Site ID: 372550
Operable Unit ID: 1130288
Operable Unit: 01
Material ID: 2119961
Material Code: 0020A
Material Name: transformer oil
Case No.: Not reported
Material FA: Petroleum
Quantity: 5.00
Units: G
Recovered: .00
Oxygenate: Not reported

Spill Number/Closed Date: 0608071 / 2007-02-14
Facility ID: 0608071
Facility Type: ER
DER Facility ID: 321681
Site ID: 371946
DEC Region: 9
Spill Cause: Other
Spill Class: C3
SWIS: 1522
Spill Date: 2006-10-15
Investigator: RJJONAK

Map ID
Direction
Distance
Elevation

MAP FINDINGS

Site

Database(s)

EDR ID Number
EPA ID Number

POLE 2109 (Continued)

S108295036

Referred To: Not reported
Reported to Dept: 2006-10-15
CID: 41
Water Affected: Not reported
Spill Source: Commercial/Industrial
Spill Notifier: Responsible Party
Cleanup Ceased: Not reported
Cleanup Meets Std: True
Last Inspection: Not reported
Recommended Penalty: False
UST Trust: False
Remediation Phase: 0
Date Entered In Computer: 2006-10-16
Spill Record Last Update: 2007-02-14
Spiller Name: Not reported
Spiller Company: NATL GRID
Spiller Address: Not reported
Spiller Company: 999
Contact Name: LISA FREDERICKS
DEC Memo: "10/18/2006: RJJ AT SITE AT 0900...DUE TO THE SNOWSTORM,A 3-PHASE POLETOP TRANSFORMER FELL ON THE PARKING LOT,SPILLING ~20 GAL OF NON-PCB OIL ALL THE PAVEMENT...NATIONAL GRID HIRED OP-TECH TO CONTAIN,CLEAN UP,AND DISPOSE THE MATERIAL...NONE OF THE OIL REACHED ANY RECEIVERS OR SOIL,IT WAS ALL CONTAINED ON THE PAVEMENT...OP-TECH WILL SEND ME THE DISPOSAL RECEIPTS. 2/14/2007; RECEIVED THE FINAL REPORT FROM NATIONAL GRID,WHICH INCLUDES THE DISPOSAL RECEIPTS FOR 1-55 DRUM OF MATERIAL TAKEN TO OP-TECH'S WAVERLY LANDFILL...THE SPILL HAS BEEN CLEANED UP AND PROPERLY DISPOSED OF...NO FURTHER ACTION NEEDED...SPILL CLOSED OUT...(REFER TO SPILL # 0607997 FOR ANY INFORMATION)"
Remarks: "STORM-RELATED - CREW ENROUTE"
All Materials:
Site ID: 371946
Operable Unit ID: 1129695
Operable Unit: 01
Material ID: 2119360
Material Code: 0020A
Material Name: transformer oil
Case No.: Not reported
Material FA: Petroleum
Quantity: 21.00
Units: G
Recovered: 21.00
Oxygenate: Not reported

AR211 SEARS #1162
East 1261 NIAGARA FALLS BLVD
< 1/8 AMHERST, NY 14226
0.084 mi.
446 ft. Site 1 of 3 in cluster AR

RCRA-CESQG 1012186655
NY MANIFEST NYR000165175

Actual: RCRA-CESQG:
591 ft. Date form received by agency: 05/21/2009
Focus Map: Facility name: SEARS #1162
6 Facility address: 1261 NIAGARA FALLS BLVD
AMHERST, NY 14226

Map ID
Direction
Distance
Elevation

MAP FINDINGS

Site

Database(s)

EDR ID Number
EPA ID Number

SEARS #1162 (Continued)

1012186655

EPA ID: NYR000165175
Mailing address: BEVERLY RD B5-348A
HOFFMAN ESTATES, IL 60179
Contact: DAWN A JESS
Contact address: BEVERLY RD B5-348A
HOFFMAN ESTATES, IL 60179
Contact country: US
Contact telephone: 847-286-8616
Telephone ext.: 68616
Contact email: DJESS1@SEARSHC.COM
EPA Region: 02
Classification: Conditionally Exempt Small Quantity Generator
Description: Handler: generates 100 kg or less of hazardous waste per calendar month, and accumulates 1000 kg or less of hazardous waste at any time; or generates 1 kg or less of acutely hazardous waste per calendar month, and accumulates at any time: 1 kg or less of acutely hazardous waste; or 100 kg or less of any residue or contaminated soil, waste or other debris resulting from the cleanup of a spill, into or on any land or water, of acutely hazardous waste; or generates 100 kg or less of any residue or contaminated soil, waste or other debris resulting from the cleanup of a spill, into or on any land or water, of acutely hazardous waste during any calendar month, and accumulates at any time: 1 kg or less of acutely hazardous waste; or 100 kg or less of any residue or contaminated soil, waste or other debris resulting from the cleanup of a spill, into or on any land or water, of acutely hazardous waste

Owner/Operator Summary:

Owner/operator name: SEARS #1162
Owner/operator address: Not reported
Not reported
Owner/operator country: Not reported
Owner/operator telephone: Not reported
Owner/operator email: Not reported
Owner/operator fax: Not reported
Owner/operator extension: Not reported
Legal status: Private
Owner/Operator Type: Operator
Owner/Op start date: 08/19/2000
Owner/Op end date: Not reported

Owner/operator name: BOULEVARD MALL EXPANSION LLC
Owner/operator address: TERMINAL TOWER 50 PUBLIC SQUARE
CLEVELAND, OH 44113
Owner/operator country: US
Owner/operator telephone: Not reported
Owner/operator email: Not reported
Owner/operator fax: Not reported
Owner/operator extension: Not reported
Legal status: Private
Owner/Operator Type: Owner
Owner/Op start date: 08/16/2000
Owner/Op end date: Not reported

Handler Activities Summary:

U.S. importer of hazardous waste: No

Map ID
Direction
Distance
Elevation

MAP FINDINGS

Site

Database(s)

EDR ID Number
EPA ID Number

SEARS #1162 (Continued)

1012186655

Mixed waste (haz. and radioactive): No
Recycler of hazardous waste: No
Transporter of hazardous waste: No
Treater, storer or disposer of HW: No
Underground injection activity: No
On-site burner exemption: No
Furnace exemption: No
Used oil fuel burner: No
Used oil processor: No
User oil refiner: No
Used oil fuel marketer to burner: No
Used oil Specification marketer: No
Used oil transfer facility: No
Used oil transporter: No

. Waste code: D001
. Waste name: IGNITABLE HAZARDOUS WASTES ARE THOSE WASTES WHICH HAVE A FLASHPOINT OF LESS THAN 140 DEGREES FAHRENHEIT AS DETERMINED BY A PENSKEY-MARTENS CLOSED CUP FLASH POINT TESTER. ANOTHER METHOD OF DETERMINING THE FLASH POINT OF A WASTE IS TO REVIEW THE MATERIAL SAFETY DATA SHEET, WHICH CAN BE OBTAINED FROM THE MANUFACTURER OR DISTRIBUTOR OF THE MATERIAL. LACQUER THINNER IS AN EXAMPLE OF A COMMONLY USED SOLVENT WHICH WOULD BE CONSIDERED AS IGNITABLE HAZARDOUS WASTE.

. Waste code: D002
. Waste name: A WASTE WHICH HAS A PH OF LESS THAN 2 OR GREATER THAN 12.5 IS CONSIDERED TO BE A CORROSIVE HAZARDOUS WASTE. SODIUM HYDROXIDE, A CAUSTIC SOLUTION WITH A HIGH PH, IS OFTEN USED BY INDUSTRIES TO CLEAN OR DEGREASE PARTS. HYDROCHLORIC ACID, A SOLUTION WITH A LOW PH, IS USED BY MANY INDUSTRIES TO CLEAN METAL PARTS PRIOR TO PAINTING. WHEN THESE CAUSTIC OR ACID SOLUTIONS BECOME CONTAMINATED AND MUST BE DISPOSED, THE WASTE WOULD BE A CORROSIVE HAZARDOUS WASTE.

Violation Status: No violations found

NY MANIFEST:

Country: USA
EPA ID: NYR000165175
Facility Status: Not reported
Location Address 1: 1261 NIAGARA FALLS BLVD
Code: BP
Location Address 2: Not reported
Total Tanks: Not reported
Location City: AMHERST
Location State: NY
Location Zip: 14226
Location Zip 4: Not reported

NY MANIFEST:

EPAID: NYR000165175
Mailing Name: SEARS #1162
Mailing Contact: SEARS #1162
Mailing Address 1: 1261 NIAGARA FALLS BLVD
Mailing Address 2: Not reported
Mailing City: AMHERST
Mailing State: NY
Mailing Zip: 14226
Mailing Zip 4: Not reported

Map ID
Direction
Distance
Elevation

MAP FINDINGS

Site

Database(s)

EDR ID Number
EPA ID Number

SEARS #1162 (Continued)

1012186655

Mailing Country: USA
Mailing Phone: 7164465100

NY MANIFEST:

Document ID: Not reported
Manifest Status: Not reported
seq: Not reported
Year: 2017
Trans1 State ID: MNS000110924
Trans2 State ID: MID021087275
Generator Ship Date: 04/04/2017
Trans1 Recv Date: 04/04/2017
Trans2 Recv Date: 04/13/2017
TSD Site Recv Date: 04/18/2017
Part A Recv Date: Not reported
Part B Recv Date: Not reported
Generator EPA ID: NYR000165175
Trans1 EPA ID: Not reported
Trans2 EPA ID: Not reported
TSDF ID 1: MID980615298
TSDF ID 2: Not reported
Manifest Tracking Number: 009265844FLE
Import Indicator: N
Export Indicator: N
Discr Quantity Indicator: N
Discr Type Indicator: N
Discr Residue Indicator: N
Discr Partial Reject Indicator: N
Discr Full Reject Indicator: N
Manifest Ref Number: Not reported
Alt Facility RCRA ID: Not reported
Alt Facility Sign Date: Not reported
MGMT Method Type Code: H141
Waste Code: Not reported
Waste Code: Not reported
Waste Code: Not reported
Waste Code: Not reported
Waste Code: Not reported
Waste Code: Not reported
Quantity: 14
Units: P - Pounds
Number of Containers: 1
Container Type: BA - Burlap, plastic, paper bags
Handling Method: B Incineration, heat recovery, burning.
Specific Gravity: 1
Waste Code: Not reported
Waste Code 1_2: D001
Waste Code 1_3: Not reported
Waste Code 1_4: Not reported
Waste Code 1_5: Not reported
Waste Code 1_6: Not reported

Country: USA
EPA ID: NYR000209254
Facility Status: Not reported
Location Address 1: 1261 NIAGARA FALLS BLVD

Map ID
Direction
Distance
Elevation

MAP FINDINGS

Site

Database(s)

EDR ID Number
EPA ID Number

SEARS #1162 (Continued)

1012186655

Code: BP
Location Address 2: Not reported
Total Tanks: Not reported
Location City: AMHERST
Location State: NY
Location Zip: 14226
Location Zip 4: Not reported

NY MANIFEST:

EPAID: NYR000209254
Mailing Name: BYE BYE BABY #3083
Mailing Contact: BB&B C/O PSC ATTN: BB&B CSR
Mailing Address 1: 5151 SAN FELIPE
Mailing Address 2: BYE 3083
Mailing City: AMHERST
Mailing State: NY
Mailing Zip: 14226
Mailing Zip 4: Not reported
Mailing Country: USA
Mailing Phone: Not reported

NY MANIFEST:

Document ID: Not reported
Manifest Status: Not reported
seq: Not reported
Year: 2018
Trans1 State ID: MNS000110924
Trans2 State ID: Not reported
Generator Ship Date: 03/13/2018
Trans1 Recv Date: 03/13/2018
Trans2 Recv Date: Not reported
TSD Site Recv Date: 03/16/2018
Part A Recv Date: Not reported
Part B Recv Date: Not reported
Generator EPA ID: NYR000209254
Trans1 EPA ID: Not reported
Trans2 EPA ID: Not reported
TSD ID 1: MID980615298
TSD ID 2: Not reported
Manifest Tracking Number: 001800280PSC
Import Indicator: N
Export Indicator: N
Discr Quantity Indicator: N
Discr Type Indicator: N
Discr Residue Indicator: N
Discr Partial Reject Indicator: N
Discr Full Reject Indicator: N
Manifest Ref Number: Not reported
Alt Facility RCRA ID: Not reported
Alt Facility Sign Date: Not reported
MGMT Method Type Code: H141
Waste Code: Not reported
Waste Code: Not reported
Waste Code: Not reported
Waste Code: Not reported
Waste Code: Not reported
Waste Code: Not reported

Map ID
Direction
Distance
Elevation

MAP FINDINGS

Site

Database(s)

EDR ID Number
EPA ID Number

SEARS #1162 (Continued)

1012186655

Quantity: 27
Units: P - Pounds
Number of Containers: 1
Container Type: DF - Fiberboard or plastic drums (glass)
Handling Method: L Landfill.
Specific Gravity: 1
Waste Code: D006
Waste Code 1_2: D008
Waste Code 1_3: D011
Waste Code 1_4: D016
Waste Code 1_5: Not reported
Waste Code 1_6: Not reported

[Click this hyperlink](#) while viewing on your computer to access
9 additional NY MANIFEST: record(s) in the EDR Site Report.

AR212 **BYE BYE BABY #3083**
East **1261 NIAGARA FALLS BLVD**
< 1/8 **AMHERST, NY 14226**
0.084 mi.
446 ft. **Site 2 of 3 in cluster AR**

RCRA-CESQG **1016678178**
FINDS **NYR000209254**
ECHO

Actual:
591 ft.
Focus Map:
6

RCRA-CESQG:
Date form received by agency: 04/21/2014
Facility name: BYE BYE BABY #3083
Facility address: 1261 NIAGARA FALLS BLVD
AMHERST, NY 14226
EPA ID: NYR000209254
Mailing address: SAN FELIPE ST SUITE 1100
HOUSTON, TX 77056
Contact: CHRIS BAKER
Contact address: SAN FELIPE ST SUITE 1100
HOUSTON, TX 77056
Contact country: US
Contact telephone: 713-625-7015
Contact email: CHRIS.BAKER@PSCNOW.COM
EPA Region: 02
Classification: Conditionally Exempt Small Quantity Generator
Description: Handler: generates 100 kg or less of hazardous waste per calendar month, and accumulates 1000 kg or less of hazardous waste at any time; or generates 1 kg or less of acutely hazardous waste per calendar month, and accumulates at any time: 1 kg or less of acutely hazardous waste; or 100 kg or less of any residue or contaminated soil, waste or other debris resulting from the cleanup of a spill, into or on any land or water, of acutely hazardous waste; or generates 100 kg or less of any residue or contaminated soil, waste or other debris resulting from the cleanup of a spill, into or on any land or water, of acutely hazardous waste during any calendar month, and accumulates at any time: 1 kg or less of acutely hazardous waste; or 100 kg or less of any residue or contaminated soil, waste or other debris resulting from the cleanup of a spill, into or on any land or water, of acutely hazardous waste

Owner/Operator Summary:
Owner/operator name: BUY BUY BABY #3083
Owner/operator address: Not reported

Map ID
Direction
Distance
Elevation

MAP FINDINGS

Site

Database(s)

EDR ID Number
EPA ID Number

BYE BYE BABY #3083 (Continued)

1016678178

Owner/operator country: Not reported
US
Owner/operator telephone: Not reported
Owner/operator email: Not reported
Owner/operator fax: Not reported
Owner/operator extension: Not reported
Legal status: Private
Owner/Operator Type: Operator
Owner/Op start date: 01/04/2011
Owner/Op end date: Not reported

Owner/operator name: BYE BYE BABY INC
Owner/operator address: LIBERTY AVE
UNION, NJ 07083

Owner/operator country: US
Owner/operator telephone: 908-855-4517
Owner/operator email: Not reported
Owner/operator fax: Not reported
Owner/operator extension: Not reported
Legal status: Private
Owner/Operator Type: Owner
Owner/Op start date: 01/04/2011
Owner/Op end date: Not reported

Handler Activities Summary:

U.S. importer of hazardous waste: No
Mixed waste (haz. and radioactive): No
Recycler of hazardous waste: No
Transporter of hazardous waste: No
Treater, storer or disposer of HW: No
Underground injection activity: No
On-site burner exemption: No
Furnace exemption: No
Used oil fuel burner: No
Used oil processor: No
User oil refiner: No
Used oil fuel marketer to burner: No
Used oil Specification marketer: No
Used oil transfer facility: No
Used oil transporter: No

. Waste code: D001
. Waste name: IGNITABLE HAZARDOUS WASTES ARE THOSE WASTES WHICH HAVE A FLASHPOINT OF LESS THAN 140 DEGREES FAHRENHEIT AS DETERMINED BY A PENSKEY-MARTENS CLOSED CUP FLASH POINT TESTER. ANOTHER METHOD OF DETERMINING THE FLASH POINT OF A WASTE IS TO REVIEW THE MATERIAL SAFETY DATA SHEET, WHICH CAN BE OBTAINED FROM THE MANUFACTURER OR DISTRIBUTOR OF THE MATERIAL. LACQUER THINNER IS AN EXAMPLE OF A COMMONLY USED SOLVENT WHICH WOULD BE CONSIDERED AS IGNITABLE HAZARDOUS WASTE.

. Waste code: D002
. Waste name: A WASTE WHICH HAS A PH OF LESS THAN 2 OR GREATER THAN 12.5 IS CONSIDERED TO BE A CORROSIVE HAZARDOUS WASTE. SODIUM HYDROXIDE, A CAUSTIC SOLUTION WITH A HIGH PH, IS OFTEN USED BY INDUSTRIES TO CLEAN OR DEGREASE PARTS. HYDROCHLORIC ACID, A SOLUTION WITH A LOW PH, IS USED BY MANY INDUSTRIES TO CLEAN METAL PARTS PRIOR TO PAINTING. WHEN THESE CAUSTIC OR ACID SOLUTIONS BECOME CONTAMINATED AND MUST BE

Map ID
Direction
Distance
Elevation

MAP FINDINGS

Site

Database(s)

EDR ID Number
EPA ID Number

BYE BYE BABY #3083 (Continued)

1016678178

DISPOSED, THE WASTE WOULD BE A CORROSIVE HAZARDOUS WASTE.

. Waste code: D005
. Waste name: BARIUM

. Waste code: D007
. Waste name: CHROMIUM

. Waste code: D008
. Waste name: LEAD

. Waste code: D035
. Waste name: METHYL ETHYL KETONE

Violation Status: No violations found

FINDS:

Registry ID: 110059662618

Environmental Interest/Information System

RCRAInfo is a national information system that supports the Resource Conservation and Recovery Act (RCRA) program through the tracking of events and activities related to facilities that generate, transport, and treat, store, or dispose of hazardous waste. RCRAInfo allows RCRA program staff to track the notification, permit, compliance, and corrective action activities required under RCRA.

[Click this hyperlink](#) while viewing on your computer to access additional FINDS: detail in the EDR Site Report.

ECHO:

Envid: 1016678178
Registry ID: 110059662618
DFR URL: <http://echo.epa.gov/detailed-facility-report?fid=110059662618>

AR213 SEARS #1162
East 1261 NIAGARA FALLS BLVD
< 1/8 AMHERST, NY 14226
0.084 mi.
446 ft. Site 3 of 3 in cluster AR

FINDS 1012107884
ECHO N/A

Actual:
591 ft.

FINDS:

Focus Map:
6

Registry ID: 110038898967

Environmental Interest/Information System

RCRAInfo is a national information system that supports the Resource Conservation and Recovery Act (RCRA) program through the tracking of events and activities related to facilities that generate, transport, and treat, store, or dispose of hazardous waste. RCRAInfo allows RCRA program staff to track the notification, permit, compliance, and corrective action activities required under RCRA.

[Click this hyperlink](#) while viewing on your computer to access additional FINDS: detail in the EDR Site Report.

Map ID
Direction
Distance
Elevation

MAP FINDINGS

Site

Database(s)

EDR ID Number
EPA ID Number

SEARS #1162 (Continued)

1012107884

ECHO:

Envid: 1012107884
Registry ID: 110038898967
DFR URL: <http://echo.epa.gov/detailed-facility-report?fid=110038898967>

AS214
North
< 1/8
0.087 mi.
461 ft.

SIDE OF ROAD
145 MAYER RD
AMHERST, NY

Site 1 of 2 in cluster AS

NY Spills S108955761
N/A

Actual:
581 ft.

Focus Map:
3

SPILLS:

Spill Number/Closed Date: 0707774 / 2007-10-16
Facility ID: 0707774
Facility Type: ER
DER Facility ID: 338062
Site ID: 388537
DEC Region: 9
Spill Cause: Equipment Failure
Spill Class: D4
SWIS: 1522
Spill Date: 2007-10-15
Investigator: rmcrosse
Referred To: Not reported
Reported to Dept: 2007-10-15
CID: 408
Water Affected: Not reported
Spill Source: Commercial Vehicle
Spill Notifier: Responsible Party
Cleanup Ceased: Not reported
Cleanup Meets Std: True
Last Inspection: Not reported
Recommended Penalty: False
UST Trust: False
Remediation Phase: 0
Date Entered In Computer: 2007-10-15
Spill Record Last Update: 2007-10-16
Spiller Name: LISA MONTSANO
Spiller Company: SIDE OF ROAD
Spiller Address: 145 MAYER RD
Spiller Company: 001
Contact Name: LISA MONTSANO
DEC Memo: "10/16/078 RMC/FILE. AFTER HOURS SPILL, REPORTED TO BE CLEANED UP BY PRP. MINOR INCIDENT, NO SPILLS ACTION REQUIRED. CLOSE OUT. NO PAPER FILE. "

Remarks: "CLEAN UP PENDING COMPLETION OF POLE REPLACEMENT; POLE REPLACEMENT CREW WILL CLEAN IT;"

All Materials:

Site ID: 388537
Operable Unit ID: 1145706
Operable Unit: 01
Material ID: 2136035
Material Code: 0010
Material Name: hydraulic oil
Case No.: Not reported
Material FA: Petroleum
Quantity: 1.00

Map ID
Direction
Distance
Elevation

MAP FINDINGS

Site

Database(s)

EDR ID Number
EPA ID Number

SIDE OF ROAD (Continued)

S108955761

Units: G
Recovered: .00
Oxygenate: Not reported

**AL215
NW
< 1/8
0.090 mi.
475 ft.**

**BELL ATLANTIC
MAIN ST & CAPEN BLVD
BUFFALO, NY 14217
Site 2 of 2 in cluster AL**

**NY MANIFEST 1009234743
N/A**

**Actual:
655 ft.
Focus Map:
8**

NY MANIFEST:
Country: USA
EPA ID: NYP000941245
Facility Status: Not reported
Location Address 1: MAIN ST & CAPEN BLVD
Code: BP
Location Address 2: Not reported
Total Tanks: Not reported
Location City: BUFFALO
Location State: NY
Location Zip: 14217
Location Zip 4: Not reported

NY MANIFEST:
EPAID: NYP000941245
Mailing Name: BELL ATLANTIC
Mailing Contact: JOHNNY ELSBERRY
Mailing Address 1: 221 EAST 37TH ST
Mailing Address 2: Not reported
Mailing City: NEW YORK
Mailing State: NY
Mailing Zip: 10016
Mailing Zip 4: Not reported
Mailing Country: USA
Mailing Phone: 2123287126

NY MANIFEST:
Document ID: NJA2826833
Manifest Status: Not reported
seq: 01
Year: 1998
Trans1 State ID: S50060
Trans2 State ID: Not reported
Generator Ship Date: 07/30/1998
Trans1 Recv Date: 07/30/1998
Trans2 Recv Date: 08/10/1998
TSD Site Recv Date: 08/11/1998
Part A Recv Date: Not reported
Part B Recv Date: Not reported
Generator EPA ID: NYP000941245
Trans1 EPA ID: NYD980761191
Trans2 EPA ID: NYD980761191
TSDF ID 1: NJD002200046
TSDF ID 2: Not reported
Manifest Tracking Number: Not reported
Import Indicator: Not reported
Export Indicator: Not reported

Map ID
Direction
Distance
Elevation

MAP FINDINGS

Site

Database(s)

EDR ID Number
EPA ID Number

BELL ATLANTIC (Continued)

1009234743

Discr Quantity Indicator: Not reported
Discr Type Indicator: Not reported
Discr Residue Indicator: Not reported
Discr Partial Reject Indicator: Not reported
Discr Full Reject Indicator: Not reported
Manifest Ref Number: Not reported
Alt Facility RCRA ID: Not reported
Alt Facility Sign Date: Not reported
MGMT Method Type Code: Not reported
Waste Code: D008 - LEAD 5.0 MG/L TCLP
Waste Code: Not reported
Waste Code: Not reported
Waste Code: Not reported
Waste Code: Not reported
Waste Code: Not reported
Quantity: 00400
Units: G - Gallons (liquids only)* (8.3 pounds)
Number of Containers: 008
Container Type: DM - Metal drums, barrels
Handling Method: B Incineration, heat recovery, burning.
Specific Gravity: 01.00

[Click this hyperlink](#) while viewing on your computer to access
-1 additional NY MANIFEST: record(s) in the EDR Site Report.

216
WNW
< 1/8
0.093 mi.
490 ft.

KEATING JOS P GAS STA
3384 MAIN ST
BUFFALO, NY

EDR Hist Auto 1014537404
N/A

Actual: EDR Hist Auto
655 ft.

Focus Map:
8

Year:	Name:	Type:
1930	MEILER BROS FILL STA	GASOLINE AND OIL SERVICE STATIONS
1940	HEWETT HARRY FILLING STA	GASOLINE AND OIL SERVICE STATIONS
1946	KEATING JOS P FILLING STA	GASOLINE AND OIL SERVICE STATIONS
1950	KEATING JOS P GAS STA	GASOLINE STATIONS
1955	KEATING JOS P GAS STA	GASOLINE STATIONS

217
South
< 1/8
0.099 mi.
524 ft.

RESIDENCE
405 HOMECREST DRIVE
AMHERST, NY

NY Spills S109062397
N/A

Actual: SPILLS:
594 ft.
Focus Map: Spill Number/Closed Date: 0801231 / 2008-04-30
7 Facility ID: 0801231
Facility Type: ER
DER Facility ID: 346566
Site ID: 397121
DEC Region: 9
Spill Cause: Unknown
Spill Class: D5

Map ID
Direction
Distance
Elevation

MAP FINDINGS

Site

Database(s)

EDR ID Number
EPA ID Number

RESIDENCE (Continued)

S109062397

SWIS: 1522
Spill Date: 2008-04-30
Investigator: sacaland
Referred To: DEC - DIV OF SOLID & HAZ. MATERIALS/PESTICIDES
Reported to Dept: 2008-04-30
CID: 404
Water Affected: Not reported
Spill Source: Private Dwelling
Spill Notifier: Affected Persons
Cleanup Ceased: Not reported
Cleanup Meets Std: True
Last Inspection: Not reported
Recommended Penalty: False
UST Trust: Not reported
Remediation Phase: 0
Date Entered In Computer: 2008-04-30
Spill Record Last Update: 2008-04-30
Spiller Name: Not reported
Spiller Company: FUNK LAWN CARE
Spiller Address: Not reported
Spiller Company: 999
Contact Name: JIM SLATTERY
DEC Memo: "4/30/08:SAC SPOKE TO GLENN REINHARDT AND BRAD BROWN - DEC DIVISION OF SOLID AND HAZARDOUS MATERIALS, BUREAU OF PESTICIDES. GAVE THEM COPY OF SPILL REPORT. THEY WILL FOLLOW UP ON COMPLAINT TOMORROW. NO FURTHER WORK REQUIRED BY SPILLS. COMPUTER FILE ONLY."

Remarks: "occured last week; some type of chemical that was being sprayed his lawn had gotten onto the siding of his home causing it to start melting and ruining the siding; believes that the lawn care company is responsible but does not want to own up to it;"

All Materials:
Site ID: 397121
Operable Unit ID: 1154078
Operable Unit: 01
Material ID: 2144865
Material Code: 0064A
Material Name: unknown material
Case No.: Not reported
Material FA: Other
Quantity: .00
Units: G
Recovered: .00
Oxygenate: Not reported

218
West
< 1/8
0.099 mi.
524 ft.

**NEW OPPORTUNITIES COMM. H
245 HAWTHORNE AVE
TONAWANDA, NY**

**NY Spills S108294322
N/A**

**Actual:
607 ft.
Focus Map:
8**

SPILLS:
Spill Number/Closed Date: 0607131 / 2007-01-19
Facility ID: 0607131
Facility Type: ER
DER Facility ID: 320431
Site ID: 370617

Map ID
Direction
Distance
Elevation

MAP FINDINGS

Site

Database(s)

EDR ID Number
EPA ID Number

NEW OPPORTUNITIES COMM. H (Continued)

S108294322

DEC Region: 9
Spill Cause: Other
Spill Class: B3
SWIS: 1564
Spill Date: 2006-09-20
Investigator: SACALAND
Referred To: Not reported
Reported to Dept: 2006-09-21
CID: 410
Water Affected: Not reported
Spill Source: Private Dwelling
Spill Notifier: Local Agency
Cleanup Ceased: Not reported
Cleanup Meets Std: True
Last Inspection: 2006-11-30
Recommended Penalty: False
UST Trust: False
Remediation Phase: 0
Date Entered In Computer: 2006-09-21
Spill Record Last Update: 2007-01-19
Spiller Name: JUDY SCOTT
Spiller Company: NEW OPPORTUNITIES COMM. H
Spiller Address: 1195 MAIN STREET
Spiller Company: 001
Contact Name: JUDY SCOTT
DEC Memo:

"10/26/06:SAC TELECON DOUG REID - LCS, INC. MR. REID SAID THE WAS WAITING FOR A RESPONSE FROM DEC REGARDING THE PROJECT AFTER SENDING IN THE PHASE II REPORT SINCE WORK IS TO BEGIN TOMORROW. SAC TOLD MR. REID THAT THE PHASE II REPORT HAS NOT BEEN RECEIVED. MR. REID SAID HE WILL SEND REPORT TO SAC. 10/27/06:SAC RECEIVED MESSAGE FROM ANDY KUCSERIK - LCS, INC. THAT HE IS WORKING AT THE SITE AND WAS REQUESTING AN INSPECTION. 10/27/06:SAC INSPECT SITE. MET W/ANDY KUCSERIK. PER MR. KUCSERIK PROJECT BEGAN A MONTH AGO. DURING THE EXCAVATION, SOME CONTAMINATION WAS OBSERVED COMING INTO IT. THEY STOPPED THE EXCAVATION AND SAMPLES WERE TAKEN. THE SAMPLES RESULTS WERE INCLUDED IN THE REPORT. AS THEY EXCAVATED, THEY BEGAN TO HIT A DEEPER AREA OF CONTAMINATION AWAY FROM THE ORIGINAL EXCAVATION. THEY DUG A TEST PIT IN ONE DIRECTION AND NO CONTAMINATION WAS OBSERVED BY MR. KUCSERIK. THEY WILL CONTINUE TO WORK IN THIS AREA UNTIL THE ODORS ARE NO LONGER OBSERVED. MR. KUCSERIK SAID HE REGISTERED 30 ppm ON HIS PID METER. SAC OBSERVED PETROLEUM ODORS WHILE STANDING NEXT TO THE EXCAVATION. THERE WAS NO APPARENT STAINING. SOILS DID APPEAR CLAYEY. MR. KUCSERIK SAID THERE IS STILL A CONCRETE SLAB ON THE SITE UNDERNEATH THE SOIL WHICH IS PROBABLY THE BASEMENT FLOOR. THEY WILL BE REMOVING THIS ALSO. ANOTHER LCS EMPLOYEE TO BE ONSITE MONDAY 10/30 WHEN WORK CONTINUES. 10/30/06:RECEIVED REPORT ON LIMITED AND FOCUSED SUBSURFACE INVESTIGATION. SAMPLES RESULTS WERE ABOVE STARS GUIDANCE FOR A FEW PARAMETERS AND TAGM GUIDANCE EXCEEDED ONLY FOR TICs. AREA WAS ALREADY EXCAVATED. SAC TELECON DOUG REID - LCS. MR. REID SAID JEFF ROWLEY ON SITE TODAY AND ABOUT 7 TRUCKLOADS WERE REMOVED FOR DISPOSAL. HE BELIEVES EXCAVATION WILL BE COMPLETED AT THE END OF THE DAY. CONFIRMATORY SAMPLES WILL BE TAKEN. THE CONCRETE SLAB THAT IS STILL AT SITE WILL BE REMOVED BY DEVELOPER AND LCS WILL CHECK TO SEE IF ANY CONTAMINATION IS UNDERNEATH SLAB. 10/31/06:SAC INSPECT SITE. NO ONE AND NO EQUIPMENT AT SITE. EXCAVATION WAS EXTENDED FROM FRIDAY 10/27. 11/14/06:SAC TELECON MATT FORCUCCI - NYSDOH NOTIFYING HIM OF THE SITE. 11/14/06:SAC TELECON DOUG REID. MR. REID SAID THEY

Map ID
Direction
Distance
Elevation

MAP FINDINGS

Site

Database(s)

EDR ID Number
EPA ID Number

NEW OPPORTUNITIES COMM. H (Continued)

S108294322

EXCAVATED UNTIL NO ODORS AND LOW PID METER READINGS WERE FOUND ON SIDEWALL. THERE WERE STILL ODORS AND PID METER READINGS AT THE BOTTOM OF THE HOLE WHERE THE CONCRETE SLAB WAS. THEY WILL REMOVE MORE SOIL UNDER SLAB AFTER CONTRACTOR REMOVES IT. MR. REID WILL SEND IN THE SAMPLE RESULTS WITH A SITE DRAWING OF THE SAMPLE LOCATIONS. 11/28/06:SAC TELECON DOUG REID. THEY ARE SCHEDULED TO REMOVE THE SLAB AND CONTINUE THE EXCAVATION ON NOV. 30TH. 11/29/06:RECEIVED THE ANALYTICAL RESULTS FROM THE INITIAL EXCAVATION. RESULTS BELOW TAGM 4046 GUIDANCE VALUES. 11/30/06:SAC INSPECT SITE. MET W/DENNIS SULLIVAN - LCS, INC. AFTER REMOVING THE CONCRETE SLAB, THEY REMOVED SOIL TO AN APPROXIMATE DEPTH OF 12 FT. CONTRACTOR CONTINUING TO EXCAVATE ON THE STREET SIDE OF EXCAVATION AS ADDITIONAL MATERIAL IS REQUIRED TO BE REMOVED FOR DISPOSAL. AFTER FINAL TRUCKLOAD WAS TAKEN OFF SITE TO TONAWANDA LANDFILL, A TOTAL OF 500 TONS HAD BEEN REMOVED FROM THE SITE. THEREFORE ANOTHER WASTE CHARACTERIZATION SAMPLE NEEDS TO BE TAKEN FOR ANY MORE DISPOSAL TO TAKE PLACE. MR. SULLIVAN WAS GOING TO TAKE THIS SAMPLE AND SAID A 3 DAY TURNAROUND TIME WOULD BE REQUESTED. SO THE EARLIEST THE EXCAVATION WOULD CONTINUE WOULD BE LATER NEXT WEEK. 12/7/06:SAC TELECON DOUG REID. WASTE CHARACTERIZATION SAMPLE RESULTS STILL HAVE NOT BEEN RECEIVED SO THERE HAS BEEN NO ADDITIONAL EXCAVATION. MR. REID ANTICIPATES WORK WILL BEGIN NEXT WEEK. 12/19/06:RECEIVED PHONE MESSAGE FROM DOUG REID THAT WORK IS CONTINUING TODAY. 12/19/06:SAC INSPECT SITE. NO ONE AT SITE. ADDITIONAL SOIL WAS REMOVED. SAC TELECON DOUG REID. MR. REID SAID AN ADDITIONAL 100 TONS OF SOIL WERE REMOVED. THEY BELIEVE THEY HAVE COMPLETED THE REMEDIATION. LCS PERSONNEL OBSERVED NO ODORS AND THEIR PID METER REGISTERED 7 ppm AT THE COMPLETION OF THE EXCAVATION. CONFIRMATORY SAMPLES WERE TAKEN. 1/9/07:SAC TELECON DOUG REID. MR. REID SAID HE WILL HAVE CLOSURE REPORT DELIVERED TO DEC AND DOH. 1/10/07:RECEIVED SPILL CLOSURE REPORT. 1/17/07:SAC TELECON MATT FORCUCCI - NYSDOH. DISCUSSED CLOSURE REPORT. MR. FORCUCCI DID NOT EXPRESS CONCERNS W/THE SITE BASED ON THE SUBMITTED REPORT. 1/19/07:REVIEWED SPILL CLOSURE REPORT. REPORT INCLUDES DISPOSAL RECEIPTS AND CONFIRMATORY SAMPLE RESULTS. SOME RESULTS WERE ABOVE STARS GUIDANCE BUT BELOW TAGM GUIDANCE VALUES. NO FURTHER WORK REQUIRED. DRAFT CLOSURE LETTER. "

Remarks: "CALLER REPORTS BEING HIRED TO COLLECT SAMPLES OF SOIL, ANALYTICAL DATA RECEIVED YESTERDAY 9/20/2006 SHOWS CONTAMINATED SOIL: MATERIAL IS FUEL OIL: THE PROPERTY WAS FORMERLY A PRIVATE DWELLING, BUT IS NOW OWNED BY NEW OPPORTUNITIES COMMUNITY HOUSING DEVELOPMENT CORPORATION:"

All Materials:

Site ID: 370617
Operable Unit ID: 1128412
Operable Unit: 01
Material ID: 2118025
Material Code: 0001A
Material Name: #2 fuel oil
Case No.: Not reported
Material FA: Petroleum
Quantity: Not reported
Units: G
Recovered: .00
Oxygenate: Not reported

Map ID
Direction
Distance
Elevation

MAP FINDINGS

Site

Database(s)

EDR ID Number
EPA ID Number

219
West
< 1/8
0.104 mi.
549 ft.

TRANSFORMER HIT BY LIGHTNING
205 DALTON DRIVE
KENMORE, NY

NY Spills **S108057767**
N/A

Actual:
599 ft.
Focus Map:
6

SPILLS:

Spill Number/Closed Date: 0603288 / 2007-01-09
Facility ID: 0603288
Facility Type: ER
DER Facility ID: 316058
Site ID: 365967
DEC Region: 9
Spill Cause: Equipment Failure
Spill Class: D4
SWIS: 1564
Spill Date: 2006-06-25
Investigator: SACALAND
Referred To: Not reported
Reported to Dept: 2006-06-25
CID: 41
Water Affected: Not reported
Spill Source: Commercial/Industrial
Spill Notifier: Responsible Party
Cleanup Ceased: Not reported
Cleanup Meets Std: True
Last Inspection: Not reported
Recommended Penalty: False
UST Trust: False
Remediation Phase: 0
Date Entered In Computer: 2006-06-26
Spill Record Last Update: 2007-01-09
Spiller Name: LISA MONTESANO
Spiller Company: NATIONAL GRID
Spiller Address: 144 KENSINGTON AVENUE
Spiller Company: 001
Contact Name: LISA FREDERICKS
DEC Memo: "6/26/06:SAC TELECON LISA FREDERICKS. MS. FREDERICKS SAID THAT THE

Remarks:

TRANSFORMER WAS LABELED NON-PCB BUT THE MANUFACTURER'S CERTIFICATION
PLATE WITH THE SERIAL NUMBER IS WHAT WAS STRUCK BY LIGHTNING CAUSING
THE MARKINGS TO BE ILLEGIBLE. TO MAKE SURE THE TRANSFORMER IS NON-PCB
THEY WILL SAMPLE AND ANALYZE THE TRANSFORMER OIL. 1/5/07:RECEIVED
DISPOSAL RECEIPT. 1/9/07:RECEIVED ANALYTICAL RESULTS. RESULTS
DOCUMENT OIL WAS NON-PCB. NO FURTHER WORK REQUIRED."
"ONE CUP - TRANSFORMER FAILURE DUE TO LIGHTNING STRIKE - CREW
CLEANING UP AT THIS TIME "

All Materials:

Site ID: 365967
Operable Unit ID: 1123943
Operable Unit: 01
Material ID: 2113414
Material Code: 0020A
Material Name: transformer oil
Case No.: Not reported
Material FA: Petroleum
Quantity: .00
Units: G
Recovered: .00
Oxygenate: Not reported

Map ID
Direction
Distance
Elevation

MAP FINDINGS

Site

Database(s)

EDR ID Number
EPA ID Number

AT220 **KWIK KLEEN INC BR SWEET KLEEN LNDY CTTE & DRY CLN**
NE **3584 MAIN ST**
< 1/8 **BUFFALO, NY**
0.104 mi.
550 ft. **Site 1 of 2 in cluster AT**

EDR Hist Cleaner **1014535470**
N/A

Actual: EDR Hist Cleaner
653 ft.

Focus Map: Year: Name: Type:
8 1960 KWIK KLEEN INC BR SWEET KLEEN L CLEANERS AND DYERS

AU221 **WEGMANS #0082**
South **675 ALBERTA DR**
< 1/8 **AMHERST, NY 14226**
0.107 mi.
563 ft. **Site 1 of 3 in cluster AU**

RCRA-CESQG **1010329084**
NY MANIFEST **NYR000147058**

Actual: RCRA-CESQG:
588 ft.

Focus Map: Date form received by agency: 05/10/2007
6 Facility name: WEGMANS #0082
Facility address: 675 ALBERTA DR
AMHERST, NY 14226
EPA ID: NYR000147058
Mailing address: BROOKS AVE
ROCHESTER, NY 14624
Contact: RALPH MERRITT
Contact address: BROOKS AVE
ROCHESTER, NY 14624
Contact country: US
Contact telephone: 585-464-4642
Telephone ext.: 6184
Contact email: Not reported
EPA Region: 02
Classification: Conditionally Exempt Small Quantity Generator
Description: Handler: generates 100 kg or less of hazardous waste per calendar month, and accumulates 1000 kg or less of hazardous waste at any time; or generates 1 kg or less of acutely hazardous waste per calendar month, and accumulates at any time: 1 kg or less of acutely hazardous waste; or 100 kg or less of any residue or contaminated soil, waste or other debris resulting from the cleanup of a spill, into or on any land or water, of acutely hazardous waste; or generates 100 kg or less of any residue or contaminated soil, waste or other debris resulting from the cleanup of a spill, into or on any land or water, of acutely hazardous waste during any calendar month, and accumulates at any time: 1 kg or less of acutely hazardous waste; or 100 kg or less of any residue or contaminated soil, waste or other debris resulting from the cleanup of a spill, into or on any land or water, of acutely hazardous waste

Owner/Operator Summary:
Owner/operator name: WEGMANS
Owner/operator address: BROOK AVE
ROCHESTER, NY 14624
Owner/operator country: US
Owner/operator telephone: Not reported
Owner/operator email: Not reported
Owner/operator fax: Not reported
Owner/operator extension: Not reported
Legal status: Private

Map ID
Direction
Distance
Elevation

MAP FINDINGS

Site

Database(s)

EDR ID Number
EPA ID Number

WEGMANS #0082 (Continued)

1010329084

Owner/Operator Type: Owner
Owner/Op start date: 08/28/1977
Owner/Op end date: Not reported

Owner/operator name: WEGMANS
Owner/operator address: Not reported
Not reported

Owner/operator country: Not reported
Owner/operator telephone: Not reported
Owner/operator email: Not reported
Owner/operator fax: Not reported
Owner/operator extension: Not reported
Legal status: Private
Owner/Operator Type: Operator
Owner/Op start date: 08/28/1977
Owner/Op end date: Not reported

Handler Activities Summary:

U.S. importer of hazardous waste: No
Mixed waste (haz. and radioactive): No
Recycler of hazardous waste: No
Transporter of hazardous waste: No
Treater, storer or disposer of HW: No
Underground injection activity: No
On-site burner exemption: No
Furnace exemption: No
Used oil fuel burner: No
Used oil processor: No
User oil refiner: No
Used oil fuel marketer to burner: No
Used oil Specification marketer: No
Used oil transfer facility: No
Used oil transporter: No

. Waste code: D002
. Waste name: A WASTE WHICH HAS A PH OF LESS THAN 2 OR GREATER THAN 12.5 IS CONSIDERED TO BE A CORROSIVE HAZARDOUS WASTE. SODIUM HYDROXIDE, A CAUSTIC SOLUTION WITH A HIGH PH, IS OFTEN USED BY INDUSTRIES TO CLEAN OR DEGREASE PARTS. HYDROCHLORIC ACID, A SOLUTION WITH A LOW PH, IS USED BY MANY INDUSTRIES TO CLEAN METAL PARTS PRIOR TO PAINTING. WHEN THESE CAUSTIC OR ACID SOLUTIONS BECOME CONTAMINATED AND MUST BE DISPOSED, THE WASTE WOULD BE A CORROSIVE HAZARDOUS WASTE.

Historical Generators:

Date form received by agency: 05/09/2007
Site name: WEGMANS #0082
Classification: Conditionally Exempt Small Quantity Generator

Violation Status: No violations found

NY MANIFEST:

Country: USA
EPA ID: NYR000147058
Facility Status: Not reported
Location Address 1: 675 alberta dr
Code: BP
Location Address 2: Not reported

Map ID
Direction
Distance
Elevation

MAP FINDINGS

Site

Database(s)

EDR ID Number
EPA ID Number

WEGMANS #0082 (Continued)

1010329084

Total Tanks: Not reported
Location City: amherst
Location State: NY
Location Zip: 14226
Location Zip 4: Not reported

NY MANIFEST:

EPAID: NYR000147058
Mailing Name: wegmans #82
Mailing Contact: wegmans #82
Mailing Address 1: 675 alberta dr
Mailing Address 2: Not reported
Mailing City: amherst
Mailing State: NY
Mailing Zip: 14226
Mailing Zip 4: Not reported
Mailing Country: USA
Mailing Phone: 7168316300

NY MANIFEST:

Document ID: Not reported
Manifest Status: Not reported
seq: Not reported
Year: 2007
Trans1 State ID: MID021087275
Trans2 State ID: Not reported
Generator Ship Date: 08/21/2007
Trans1 Recv Date: 08/21/2007
Trans2 Recv Date: Not reported
TSD Site Recv Date: 08/28/2007
Part A Recv Date: Not reported
Part B Recv Date: Not reported
Generator EPA ID: NYR000147058
Trans1 EPA ID: Not reported
Trans2 EPA ID: Not reported
TSDF ID 1: MID980615298
TSDF ID 2: Not reported
Manifest Tracking Number: 003367308JJK
Import Indicator: N
Export Indicator: N
Discr Quantity Indicator: N
Discr Type Indicator: N
Discr Residue Indicator: N
Discr Partial Reject Indicator: N
Discr Full Reject Indicator: N
Manifest Ref Number: Not reported
Alt Facility RCRA ID: Not reported
Alt Facility Sign Date: Not reported
MGMT Method Type Code: H141
Waste Code: Not reported
Waste Code: Not reported
Waste Code: Not reported
Waste Code: Not reported
Waste Code: Not reported
Waste Code: Not reported
Quantity: 15
Units: P - Pounds

Map ID
Direction
Distance
Elevation

MAP FINDINGS

Site

Database(s)

EDR ID Number
EPA ID Number

WEGMANS #0082 (Continued)

1010329084

Number of Containers: 1
Container Type: DF - Fiberboard or plastic drums (glass)
Handling Method: L Landfill.
Specific Gravity: 1
Waste Code: D002
Waste Code 1_2: Not reported
Waste Code 1_3: Not reported
Waste Code 1_4: Not reported
Waste Code 1_5: Not reported
Waste Code 1_6: Not reported

[Click this hyperlink](#) while viewing on your computer to access
-1 additional NY MANIFEST: record(s) in the EDR Site Report.

AU222 **WEGMANS #0082**
South **675 ALBERTA DR**
< 1/8 **AMHERST, NY 14226**
0.107 mi.
563 ft. **Site 2 of 3 in cluster AU**

FINDS **1010437873**
ECHO **N/A**

Actual:
588 ft.

FINDS:

Focus Map:
6

Registry ID: 110031306664

Environmental Interest/Information System

RCRAInfo is a national information system that supports the Resource Conservation and Recovery Act (RCRA) program through the tracking of events and activities related to facilities that generate, transport, and treat, store, or dispose of hazardous waste. RCRAInfo allows RCRA program staff to track the notification, permit, compliance, and corrective action activities required under RCRA.

[Click this hyperlink](#) while viewing on your computer to access
additional FINDS: detail in the EDR Site Report.

ECHO:

Envid: 1010437873
Registry ID: 110031306664
DFR URL: <http://echo.epa.gov/detailed-facility-report?fid=110031306664>

AU223 **TRANSFORMER POLE 505**
South **675 ALBERTA DR**
< 1/8 **EGGERTSVILLE, NY 14226**
0.107 mi.
563 ft. **Site 3 of 3 in cluster AU**

NY Spills **S117364161**
N/A

Actual:
588 ft.

SPILLS:

Focus Map:
6

Spill Number/Closed Date: 1408152 / 2015-01-22
Facility ID: 1408152
Facility Type: ER
DER Facility ID: 456681
Site ID: 501704
DEC Region: 9
Spill Cause: Traffic Accident

Map ID
Direction
Distance
Elevation

MAP FINDINGS

Site

Database(s)

EDR ID Number
EPA ID Number

TRANSFORMER POLE 505 (Continued)

S117364161

Spill Class: D3
SWIS: 1522
Spill Date: 2014-11-06
Investigator: RMCROSSE
Referred To: Not reported
Reported to Dept: 2014-11-06
CID: Not reported
Water Affected: Not reported
Spill Source: Transformer
Spill Notifier: Responsible Party
Cleanup Ceased: Not reported
Cleanup Meets Std: True
Last Inspection: Not reported
Recommended Penalty: False
UST Trust: False
Remediation Phase: 0
Date Entered In Computer: 2014-11-06
Spill Record Last Update: 2015-01-22
Spiller Name: LISA MONTESANO
Spiller Company: NATIONAL GRID
Spiller Address: 144 KENSINGTON AVE
Spiller Company: 999
Contact Name: LISA MONTESANO
DEC Memo: "12/24/14 RMC/FILE. DISPOSAL DUE 1/30/15. 12/29/14 RMC/FILE. SENT EMAIL REQUESTING DISPOSAL RECEIPTS, DUE 1/31/15 01/22/15 RMC/FILE. RECEIVED DISPOSAL RECEIPTS FOR 9 DRUMS. CLOSE OUT."

Remarks: "Spilled onto blacktop parking lot. Cleanup is pending."

All Materials:
Site ID: 501704
Operable Unit ID: 1251091
Operable Unit: 01
Material ID: 2252950
Material Code: 0016A
Material Name: non PCB oil
Case No.: Not reported
Material FA: Petroleum
Quantity: 15.00
Units: G
Recovered: 15.00
Oxygenate: Not reported

AV224 **PROPERTY**
NW **3945 RENSCH RD**
< 1/8 **AMHERST, NY 14228**
0.108 mi.
568 ft. **Site 1 of 2 in cluster AV**

NY UST **U004138457**
N/A

Actual: **UST:**
598 ft. Id/Status: 9-601105 / Unregulated/Closed
Focus Map: Program Type: PBS
4 Region: STATE
DEC Region: 9
Expiration Date: N/A
UTM X: 190107.05331
UTM Y: 4767564.64708
Site Type: Private Residence

Map ID
Direction
Distance
Elevation

MAP FINDINGS

Site

Database(s)

EDR ID Number
EPA ID Number

PROPERTY (Continued)

U004138457

Affiliation Records:

Site Id: 416404
Affiliation Type: Facility Owner
Company Name: JOE SNYDER
Contact Type: Not reported
Contact Name: Not reported
Address1: 3945 RENSCH RD
Address2: Not reported
City: AMHERST
State: NY
Zip Code: 14228
Country Code: 001
Phone: Not reported
EMail: Not reported
Fax Number: Not reported
Modified By: aeskalsk
Date Last Modified: 2009-07-13

Tank Info:

Tank Number: 1
Tank ID: 229417
Tank Status: Closed - Removed
Material Name: Closed - Removed
Capacity Gallons: 12000
Install Date: Not reported
Date Tank Closed: 03/05/2009
Registered: True
Tank Location: Underground
Tank Type: Steel/carbon steel
Material Code: 0008
Common Name of Substance: Diesel

Tightness Test Method: NN
Date Test: Not reported
Next Test Date: Not reported
Pipe Model: Not reported
Modified By: aeskalsk
Last Modified: 04/14/2017

Tank Number: 2
Tank ID: 229418
Tank Status: Closed - Removed
Material Name: Closed - Removed
Capacity Gallons: 5000
Install Date: Not reported
Date Tank Closed: 03/05/2009
Registered: True
Tank Location: Underground
Tank Type: Steel/carbon steel
Material Code: 0009
Common Name of Substance: Gasoline

Tightness Test Method: NN
Date Test: Not reported

Map ID
Direction
Distance
Elevation

MAP FINDINGS

Site

Database(s)

EDR ID Number
EPA ID Number

PROPERTY (Continued)

U004138457

Next Test Date: Not reported
Pipe Model: Not reported
Modified By: askalsk
Last Modified: 04/14/2017

Tank Number: 3
Tank ID: 229419
Tank Status: Closed - Removed
Material Name: Closed - Removed
Capacity Gallons: 10000
Install Date: Not reported
Date Tank Closed: 03/05/2009
Registered: True
Tank Location: Underground
Tank Type: Steel/carbon steel
Material Code: 0008
Common Name of Substance: Diesel

Tightness Test Method: NN
Date Test: Not reported
Next Test Date: Not reported
Pipe Model: Not reported
Modified By: askalsk
Last Modified: 04/14/2017

**AV225
NW
< 1/8
0.108 mi.
568 ft.**

**ON PROPERTY
3945 RENSCH ROAD
AMHERST, NY 14228
Site 2 of 2 in cluster AV**

**NY Spills S109415932
N/A**

**Actual:
598 ft.**

**Focus Map:
4**

SPILLS:
Spill Number/Closed Date: 0813038 / 2009-04-02
Facility ID: 0813038
Facility Type: ER
DER Facility ID: 359938
Site ID: 410697
DEC Region: 9
Spill Cause: Equipment Failure
Spill Class: C3
SWIS: 1522
Spill Date: 2009-03-04
Investigator: RJJONAK
Referred To: Not reported
Reported to Dept: 2009-03-04
CID: Not reported
Water Affected: Not reported
Spill Source: Private Dwelling
Spill Notifier: Tank Tester
Cleanup Ceased: Not reported
Cleanup Meets Std: True
Last Inspection: Not reported
Recommended Penalty: False
UST Trust: Not reported
Remediation Phase: 0
Date Entered In Computer: 2009-03-04
Spill Record Last Update: 2009-04-02

Map ID
Direction
Distance
Elevation

MAP FINDINGS

Site

Database(s)

EDR ID Number
EPA ID Number

ON PROPERTY (Continued)

S109415932

Spiller Name: JOE SNYDER
Spiller Company: JOE SNYDER
Spiller Address: 3945 RENSCH ROAD
Spiller Company: 999
Contact Name: JOE SNYDER
DEC Memo: "3/5/2009: RJJ AT SITE AT 0900...AFI HAS BEEN HIRED BY THE PROPERTY OWNER,MR. JOE SNYDER,TO REMOVE 3-USTS...1-10000 GAL DIESEL FUEL TANK,1-12,000 GAL DIESEL FUEL TANK & 1-5000 GAL GASOLINE TANK...THE 10K UST IS IN THE FRONT OF THE PROPERTY AND 12K & 5K UST ARE NEXT TO EACH OTHER IN THE REAR OF THE PROPERTY...THE 10K UST HAD NO LEAKAGE OF ANY KIND AND THERE WAS NO PETROLEUM CONTAMINATED SOIL IN THE EXCAVATION...IN THE OTHER EXCAVATION,ONLY THE 5K GASOLINE TANK HAD A FEW HOLES AND THEY DID REMOVE ~30 TONS OF PETROLEUM CONTAMINATED SOIL,WHICH IS STAGED ON SITE,ON PLASTIC,AWAITING DISPOSAL...THE EXCVATAION ~50'X30'X12' AND APPEARS TO HAVE NO PETROLEUM STAINING OR ANY ODORS OF ANY KIND...AFI WILL OBTAIN 4-WALL & 1-FLOOR CONFIRMATORY SOIL SAMPLES AND ANALYZE THEM FOR 8260/8270 'STARS'...AFI WILL SEND ME THEIR REPORT. 4/2/2009: RECEIVED THE FINAL UST CLOSURE REPORT FROM AFI,WHICH INCLUDES THE DISPOSAL RECEIPTS FOR 24.14 TONS OF PETROLEUM CONTAMINATED SOIL TAKEN TO THE TOWN OF TONAWANDA LANDFILL & AND ALL THE CONFIRMATORY SOIL ANALYTICAL FROM THE EXCAVATION(ALL THE RESULTS ARE ALL BELOW OUR 'STARS' GUIDANCE VALUES)...THE 3-USTS HAVE BEEN REMOVED AND THE CONTAMINATED SOIL HAS BEEN DISPOSED OF...DRAFTED AND SENT A 'CLOSURE' LETTER TO 'RP'...NO FURTHER ACTION NEEDED...SPILL CLOSED OUT."

Remarks: "CALLER STATES THAT THEY ENCOUNTERED PETROLEUM CONTAMINATED SOIL WHILE REMOVING 1-10,000 GAL GASOLINE UST...AFI WILL TAKE CONFIRMATORY SOIL SAMPLES AND DISPOSE OF THIS SOIL."

All Materials:
Site ID: 410697
Operable Unit ID: 1167174
Operable Unit: 01
Material ID: 2158715
Material Code: 0009
Material Name: gasoline
Case No.: Not reported
Material FA: Petroleum
Quantity: Not reported
Units: G
Recovered: Not reported
Oxygenate: Not reported

226
NNE
< 1/8
0.109 mi.
576 ft.

CRYSTAL KIMMONS
605 NATURAL SCIENCE COMPLEX, UNIVERSITY
BUFFALO, NY 14260

FINDS 1024012730
ECHO N/A

Actual:
584 ft.

FINDS:

Focus Map:
4

Registry ID: 110070107677

Environmental Interest/Information System

ICIS (Integrated Compliance Information System) is the Integrated Compliance Information System and provides a database that, when complete, will contain integrated Enforcement and Compliance

Map ID
Direction
Distance
Elevation

MAP FINDINGS

Site

Database(s)

EDR ID Number
EPA ID Number

CRYSTAL KIMMONS (Continued)

1024012730

information across most of EPA's programs. The vision for ICIS is to replace EPA's independent databases that contain Enforcement data with a single repository for that information. Currently, ICIS contains all Federal Administrative and Judicial enforcement actions. This information is maintained in ICIS by EPA in the Regional offices and it Headquarters. A future release of ICIS will replace the Permit Compliance System (PCS) which supports the NPDES and will integrate that information with Federal actions already in the system. ICIS also has the capability to track other activities occurring in the Region that support Compliance and Enforcement programs. These include; Incident Tracking, Compliance Assistance, and Compliance Monitoring.

[Click this hyperlink](#) while viewing on your computer to access additional FINDS: detail in the EDR Site Report.

ECHO:

Envid: 1024012730
Registry ID: 110070107677
DFR URL: <http://echo.epa.gov/detailed-facility-report?fid=110070107677>

227
NNE
< 1/8
0.111 mi.
585 ft.

MOBIL S/S 08-HA1
3514 MAIN & KENMORE AVE
BUFFALO, NY 14226

NY LTANKS
NY UST
U001327012
N/A

Actual:
647 ft.
Focus Map:
8

LTANKS:
Spill Number/Closed Date: 9207319 / 1996-12-04
Facility ID: 9207319
Site ID: 156910
Spill Date: 1992-09-18
Spill Cause: Tank Failure
Spill Source: Gasoline Station or other PBS Facility
Spill Class: B3
Cleanup Ceased: Not reported
SWIS: 1502
Investigator: SORGI
Referred To: Not reported
Reported to Dept: 1992-09-18
CID: Not reported
Water Affected: Not reported
Spill Notifier: Responsible Party
Last Inspection: 1996-10-04
Recommended Penalty: False
Meets Standard: False
UST Involvement: True
Remediation Phase: 0
Date Entered In Computer: 1992-09-24
Spill Record Last Update: 2000-12-08
Spiller Name: MICHAEL LAMARRE
Spiller Company: MOBIL BUSINESS RESOURCES
Spiller Address: 464 DOUGHTY BLVD
Spiller County: 001
Spiller Contact: Not reported
Spiller Phone: Not reported
Spiller Extension: Not reported

Map ID
Direction
Distance
Elevation

MAP FINDINGS

Site

Database(s)

EDR ID Number
EPA ID Number

MOBIL S/S 08-HA1 (Continued)

U001327012

DEC Region:
DER Facility ID:
DEC Memo:

9
132753

"Prior to Sept, 2004 data translation this spill Lead_DEC Field was
MJS 11/24/92: MJS MEETING WITH KEVIN SCHROEDER OF MOBIL, HE SAID
MOBIL WILL BE INITIATING BAILING PROGRAM TO DETERMINE EXTENT OF
CONTAMINATION. REPORT TO BE FORWARDED TO MJS. 03/12/93: MJS RECEIVED
REPORT FROM MOBIL, MJS SENT LETTER TO MOBIL INFORMING THEM THAT
REMEDATION WILL BE REQUIRED. PRODUCT CONTINUALLY FOUND IN MW-1 &
MW-2. MOBIL WILL INSTALL SKIMMER PUMP TO TAKE OUT PRODUCT. 03/16/93:
MJS AND RNL MEETING WITH KEVIN SCHROEDER, THREE MW NOW SHOWING THREE
FEET OF GASOLINE (SMELLS FRESH). SKIMMER PUMP WILL BE INSTALLED NEXT
WEEK. 05/27/93: MJS RECEIVED SITE MONITORING REPORT FOR DECEMBER '92
- MARCH '93. APPROX. 50 GALLONS OF GASOLINE REMOVED FROM B1MW, B2MW,
B3MW DURING REPORTING PERIOD. B4MW SAMPLED 3/25/93. GROUNDWATER
TECHNOLOGY (GTI), MOBIL'S CONTRACTOR, TO SUBMIT RAP. 07/19/93: MJS
RECEIVED COPY OF PROPOSED RAP BY GTI. INCLUDES: SOIL GAS SURVEY,
GROUNDWATER SAMPLING BETWEEN MOBIL AND 7/11 SITES, INSTALLATION OF
SVE POINTS & RECOVERY WELLS, PILOT TESTING. 11/17/93: MJS RECEIVED
MONITORING REPORT FOR APRIL-JUNE '93. AS OF NOV. 12, 70 GALLONS OF
GASOLINE RECOVERED. SOIL GAS SURVEY, GW SAMPLING, SVE POINTS & PILOT
TESTING COMPLETE PER RAP. REPORT TO FOLLOW. 12/20/93: MJS RECEIVED
MONITORING REPORT FOR JULY-OCT. '93. EXISTING MW'S ARE ABANDONED AND
NEW OVERBURDEN WELLS INSTALLED. SYSTEM STARTUP PENDING INSTALLATION
OF A/G EQUIPMENT. 01/24/94: MJS RECEIVED SVE PILOT TESTING REPORT.
RESULTS FAVORABLE. SOIL GAS SURVEY RESULTS INCLUDED; INDICATE
CONTAMINANT PLUME CENTERING AROUND FORMER TANK PIT AREA. STARTUP
PENDING RECEIPT OF EQUIPMENT. 02/08/94: MJS AND RNL MEETING WITH
MOBIL. INVESTIGATION INDICATES SOURCE OF GASOLINE IS ON-SITE.
02/09/94: MJS TELECON WITH GTI. REMEDIAL SYSTEM WILL BE RUNNING
WITHIN 1 MONTH. 03/07/94: MJS RECEIVED NOV 93 - JAN 94 MONITORING
REPORT. 67.6 GALLONS OF GASOLINE RECOVERED TO DATE. 06/09/94: MJS
RECEIVED FEB - APRIL 94 MONITORING REPORT. APPROX 68 GALLONS OF
GASOLINE RECOVERED TO DATE. REMEDIAL SYSTEM NOT RUNNING YET.
09/09/94: MJS RECEIVED MAY - JUL 94 MONITORING REPORT. SAMPLED WELLS
MW-03, MW-04, MW-05, RW-01. CONCENTRATION STABLE. SYSTEM NOT RUNNING
YET. 12/21/94: MJS RECEIVED AUG-OCT 94 MONITORING REPORT. SAMPLED
WELLS MW-03, MW-04, MW-05, RW-01. CONCENTRATIONS LOWER IN
MW-03,04,05. RECEIVED SINGLE PHASE MOTOR, BLOWER, EQUIP. TREE-PHASE
SENT BACK. 01/17/95: MJS RECEIVED LETTER AND SVES SAMPLE RESULTS FROM
GTI. SYSTEM TURNED ON 11/23/94 AND SAMPLED ON 11/30/94, THEN TURNED
OFF. BENZENE EMISSION RATE MUST BE LOWERED UNTIL STACK HEIGHT IS
RAISED. 04/03/95: MJS RECEIVED REPORT FOR 11/94 - 1/95. SVES STARTED
AND SAMPLED. GW SYSTEM SAMPLED. 06/16/95: MJS RECEIVED REPORT FOR
2/95 - 4/95. HIGH CONCENTRATIONS CONTINUE IN MW-05 AND RW-01.
07/15/96: MJS RECEIVED REPORT FROM MOBIL FOR DECEMBER 1995 TO APRIL
1996, SAMPLE RESULTS FROM 04/24/96 SHOWED 3635 PPB BTEX IN MW-04 AND
38080 PPB BTEX IN MW-05, MW-04 ND, SHEEN IN MW-01, MW-05, AND RW-01,
RECOVERED 41.1 GALLONS OF GASOLINE VIA SPARGE AND SVES 09/19/96: MJS
TELECON FROM MIKE TEELING (GTI). HE PROPOSES SOURCE REMOVAL
(EXCAVATION) AT THIS TIME IN AN ATTEMPT TO CLOSE FILE. SYSTEM IS NOW
INOPERABLE DUE TO SITE ACTIVITIES FOR WALGREENS CONSTRUCTION. MJS
INFORMED THAT THIS IS ACCEPTABLE WITH SITE MONITORING LATER.
10/01/96: MJS SITE INSPECTION. MET WITH MIKE TEELING. GTI BEGINS
EXCAVATING AT FORMER MOBIL SITE. PEA GRAVEL IS CLEAN. SOME
CONTAMINATION FOUND ON BOTTOM OF TANK PIT AND ABOVE BEDROCK. GTI
EXCAVATING AND DISPOSING OF CONTAMINATED SOILS/GRAVEL. FILTERING TANK
PIT WATER VIA CARBON AND DISCHARGING TO SEWER UNDER EXISTING BSA

Map ID
Direction
Distance
Elevation

MAP FINDINGS

Site

Database(s)

EDR ID Number
EPA ID Number

MOBIL S/S 08-HA1 (Continued)

U001327012

PERMIT. 10/02/96: MJS SITE INSPECTION. GTI EXCAVATING SOIL. FOUND SOME FREE GASOLINE. FILTERING WATER TO SEWER. MET WITH MIKE TEELING AND DAN KEENE. WORK TO CONTINUE TOMORROW. 10/03/96: MJS SITE INSPECTION. MET WITH MIKE TEELING. EXCAVATION COMPLETED TO BEST OF ABILITY. SOME RESIDUAL CONTAMINATION LEFT. THREE MONITORING WELLS LEFT INTACT FOR POSSIBLE FUTURE MONITORING. POULTRY COMPOST PLACE IN OPEN EXCAVATION. THEY WILL BACKFILL EXCAVATION TOMORROW. 10/04/96: MJS SITE INSPECTION, 0900 HOURS, NO ACTIVITY AT THIS TIME. 11/03/96: MJS TELECON FROM MIKE TEELING (GTI). HE WILL FORWARD COPY OF SAMPLE RESULTS. LOW-LEVEL EXCEEDENCES FOUND. CONTRUCTION COMPANY FOR WALGREENS DESTROYED EXISTING MONITORING WELLS ON SITE. REPORT FORTHCOMING. 11/15/96: RECEIVED CLOSURE REPORT WITH SAMPLE RESULTS AND DISPOSAL DOCUMENTATION. 11/20/96: MJS REVIEW CLOSURE REPORT. 462 TONS OF SOIL/SAND/GRAVEL DISPOSED AT LAKEVIEW LANDFILL. FOUR MW'S LEFT INTACT ON SITE WERE DESTROYED BY CONTRUCTION ACTIVITIES. SAMPLES INDICATING SIGNIFICANT CONTAMINATION (MW04 SIDEWALL AND BOTTOM, AND TANK PIT SIDEWALL) WERE REANALYZED USING TCLP METHOD. ONLY LOW-LEVEL CONTAMINATION FOUND. (SEE TABLE 1 IN REPORT DATED 11/13/96). BASED ON SAMPLE RESULTS FILE CAN BE CLASSIFIED INACTIVE . 11/27/96: MJS AND RNL MEETING AT DEC OFFICE WITH TOM HAGNER. EXPLAINED THAT ANALYTICAL RESULTS ALLOW INACTIVE STATUS (NO FURTHER ACTION). HE OR MOBIL CAN PERFORM RBCA STUDY IF FULL CLOSURE IS REQUIRED. 12/04/96: MJS SENT INACTIVE LETTER TO TOM HAGNER, CC: MIKE TEELING(GTI). 12/06/96: MJS TELECON FROM MIKE TEELING (GTI). HIS CLIENT (MOBIL) HAS REQUESTED THAT INACTIVE LETTER BE ADDRESSED TO MIKE LAMARRE AT MOBIL SINCE THEY ARE THE RP. MJS AGREED AND DRAFTED LETTER TO MR LAMARRE, CC: MR TEELING."

Remarks:

"GROUNDWATER TECHNOLOGY FOUND OIL IN MONITORING WELLS. SAME SITE AS CLOSED SPILL #8908630. ACTIVE SERVICE STATION ACROSS THE STREET (711 STORE)."

All Materials:

Site ID: 156910
Operable Unit ID: 974284
Operable Unit: 01
Material ID: 407960
Material Code: 0009
Material Name: gasoline
Case No.: Not reported
Material FA: Petroleum
Quantity: .00
Units: G
Recovered: .00
Oxygenate: Not reported

UST:

Id/Status: 9-041610 / Unregulated/Closed
Program Type: PBS
Region: STATE
DEC Region: 9
Expiration Date: N/A
UTM X: 188631.50241
UTM Y: 4763240.71713
Site Type: Retail Gasoline Sales

Affiliation Records:

Site Id: 52307

Map ID
Direction
Distance
Elevation

MAP FINDINGS

Site

Database(s)

EDR ID Number
EPA ID Number

MOBIL S/S 08-HA1 (Continued)

U001327012

Affiliation Type: Facility Owner
Company Name: MOBIL OIL CORP
Contact Type: Not reported
Contact Name: Not reported
Address1: 3225 GALLOWES RD.
Address2: Not reported
City: FAIRFAX
State: VA
Zip Code: 22037
Country Code: 001
Phone: (703) 849-5862
EMail: Not reported
Fax Number: Not reported
Modified By: CGFREEDM
Date Last Modified: 2004-12-14

Site Id: 52307
Affiliation Type: Mail Contact
Company Name: MOBIL OIL CORP
Contact Type: Not reported
Contact Name: Not reported
Address1: 3225 GALLOWES RD.
Address2: Not reported
City: FAIRFAX
State: VA
Zip Code: 22037
Country Code: 001
Phone: (703) 849-5862
EMail: Not reported
Fax Number: Not reported
Modified By: CGFREEDM
Date Last Modified: 2004-12-14

Site Id: 52307
Affiliation Type: Facility Operator
Company Name: MOBIL S/S 08-HA1
Contact Type: Not reported
Contact Name: C BLACKWELL
Address1: Not reported
Address2: Not reported
City: Not reported
State: NN
Zip Code: Not reported
Country Code: 001
Phone: (716) 837-8282
EMail: Not reported
Fax Number: Not reported
Modified By: TRANSLAT
Date Last Modified: 2004-03-04

Site Id: 52307
Affiliation Type: Emergency Contact
Company Name: MOBIL OIL CORP
Contact Type: Not reported
Contact Name: C BLACKWELL
Address1: Not reported
Address2: Not reported

Map ID
Direction
Distance
Elevation

MAP FINDINGS

Site

Database(s)

EDR ID Number
EPA ID Number

MOBIL S/S 08-HA1 (Continued)

U001327012

City: Not reported
State: NN
Zip Code: Not reported
Country Code: 001
Phone: (716) 837-8282
EMail: Not reported
Fax Number: Not reported
Modified By: TRANSLAT
Date Last Modified: 2004-03-04

Tank Info:

Tank Number: 001
Tank ID: 169270
Tank Status: Closed Prior to Micro Conversion, 03/91
Material Name: Closed Prior to Micro Conversion, 03/91
Capacity Gallons: 8000
Install Date: 01/01/1970
Date Tank Closed: Not reported
Registered: True
Tank Location: Underground
Tank Type: Equivalent technology
Material Code: 0009
Common Name of Substance: Gasoline

Tightness Test Method: 01
Date Test: 12/01/1987
Next Test Date: Not reported
Pipe Model: Not reported
Modified By: TRANSLAT
Last Modified: 04/14/2017

Equipment Records:

A00 - Tank Internal Protection - None
B00 - Tank External Protection - None
C00 - Pipe Location - No Piping
F00 - Pipe External Protection - None
D06 - Pipe Type - Fiberglass Reinforced Plastic (FRP)
H00 - Tank Leak Detection - None
I00 - Overfill - None
G00 - Tank Secondary Containment - None
J02 - Dispenser - Suction Dispenser

Tank Number: 002
Tank ID: 169271
Tank Status: Closed Prior to Micro Conversion, 03/91
Material Name: Closed Prior to Micro Conversion, 03/91
Capacity Gallons: 6000
Install Date: 01/01/1970
Date Tank Closed: Not reported
Registered: True
Tank Location: Underground
Tank Type: Equivalent technology
Material Code: 0009
Common Name of Substance: Gasoline

Map ID
Direction
Distance
Elevation

MAP FINDINGS

Site

Database(s)

EDR ID Number
EPA ID Number

MOBIL S/S 08-HA1 (Continued)

U001327012

Tightness Test Method: 01
Date Test: 12/01/1987
Next Test Date: Not reported
Pipe Model: Not reported
Modified By: TRANSLAT
Last Modified: 04/14/2017

Equipment Records:

B00 - Tank External Protection - None
C00 - Pipe Location - No Piping
F00 - Pipe External Protection - None
I00 - Overfill - None
D06 - Pipe Type - Fiberglass Reinforced Plastic (FRP)
H00 - Tank Leak Detection - None
A00 - Tank Internal Protection - None
J02 - Dispenser - Suction Dispenser
G00 - Tank Secondary Containment - None

Tank Number: 003
Tank ID: 169272
Tank Status: Closed Prior to Micro Conversion, 03/91
Material Name: Closed Prior to Micro Conversion, 03/91
Capacity Gallons: 6000
Install Date: 01/01/1970
Date Tank Closed: Not reported
Registered: True
Tank Location: Underground
Tank Type: Equivalent technology
Material Code: 0009
Common Name of Substance: Gasoline

Tightness Test Method: 01
Date Test: 12/01/1987
Next Test Date: Not reported
Pipe Model: Not reported
Modified By: TRANSLAT
Last Modified: 04/14/2017

Equipment Records:

D06 - Pipe Type - Fiberglass Reinforced Plastic (FRP)
H00 - Tank Leak Detection - None
I00 - Overfill - None
A00 - Tank Internal Protection - None
B00 - Tank External Protection - None
C00 - Pipe Location - No Piping
F00 - Pipe External Protection - None
G00 - Tank Secondary Containment - None
J02 - Dispenser - Suction Dispenser

Map ID
Direction
Distance
Elevation

MAP FINDINGS

EDR ID Number
EPA ID Number

228
ESE
< 1/8
0.111 mi.
586 ft.

CONFERENCE CENTER COMMONS
2390 FOREST ROAD
AMHERST, NY 14068

FINDS **1007457182**
ECHO **N/A**

Actual:
578 ft.

FINDS:

Focus Map:
5

Registry ID: 110017754759

Environmental Interest/Information System

US National Pollutant Discharge Elimination System (NPDES) module of the Compliance Information System (ICIS) tracks surface water permits issued under the Clean Water Act. Under NPDES, all facilities that discharge pollutants from any point source into waters of the United States are required to obtain a permit. The permit will likely contain limits on what can be discharged, impose monitoring and reporting requirements, and include other provisions to ensure that the discharge does not adversely affect water quality.

FIS (New York - Facility Information System) is New York's Department of Environmental Conservation (DEC) information system for tracking environmental facility information found across the State.

[Click this hyperlink](#) while viewing on your computer to access additional FINDS: detail in the EDR Site Report.

ECHO:

Envid: 1007457182
Registry ID: 110017754759
DFR URL: <http://echo.epa.gov/detailed-facility-report?fid=110017754759>

AS229
North
< 1/8
0.112 mi.
591 ft.

BOULEVARD TOWER APTS.
120 MEYER ROAD
AMHERST, NY

NY Spills **S102178599**
N/A

Site 2 of 2 in cluster AS

Actual:
580 ft.

SPILLS:

Focus Map:
3

Spill Number/Closed Date: 9402661 / 1995-05-20
Facility ID: 9402661
Facility Type: ER
DER Facility ID: 221961
Site ID: 272753
DEC Region: 9
Spill Cause: Equipment Failure
Spill Class: C3
SWIS: 1522
Spill Date: 1994-05-19
Investigator: SORGI
Referred To: Not reported
Reported to Dept: 1994-05-20
CID: Not reported
Water Affected: STORM SEWER
Spill Source: Commercial/Industrial
Spill Notifier: Citizen
Cleanup Ceased: 1995-05-20
Cleanup Meets Std: True

Map ID
Direction
Distance
Elevation

MAP FINDINGS

Site

Database(s)

EDR ID Number
EPA ID Number

BOULEVARD TOWER APTS. (Continued)

S102178599

Last Inspection: 1994-05-20
Recommended Penalty: False
UST Trust: False
Remediation Phase: 0
Date Entered In Computer: 1994-05-24
Spill Record Last Update: 1995-06-06
Spiller Name: Not reported
Spiller Company: BOULEVARD TOWER APARTMENT
Spiller Address: 120 MEYER ROAD
Spiller Company: 001
Contact Name: Not reported
DEC Memo: "Prior to Sept, 2004 data translation this spill Lead_DEC Field was
MJS 05/20/94: MJS SITE INSPECT - SPOKE W/ MANAGER. ELEVATOR REPAIR
DONE CONTINUALLY AROUND COMPLEX. DRAIN TILES BEING INSTALLED BEHIND
120 MEYER. BLACK WATER BEING PUMPED FROM EXCAVATION. NO OIL DUMPED.
05/20/94: MJS INSPECT ELEVATOR SHAFT. OIL FOUND IN SUMP. EQUIPMENT
JUST UPDATED TO PREVENT LEAKING SEALS DISCHARGING TO GROUND. MJS
ASKED MANAGER TO HAVE OIL REMOVED AND CHECK ALL ELEVATOR SHAFTS.
05/18/95: MJS REVIEW FILE. MINOR PROBLEM. NO FURTHER FOLLOW-UP
REQUIRED. MJS CLOSE FILE. 09/29/95: This is additional information
about material spilled from the translation of the old spill file:
HYDRAULIC FLUID."
Remarks: "ELEVATOR UNDER REPAIR"

All Materials:

Site ID: 272753
Operable Unit ID: 999711
Operable Unit: 01
Material ID: 382839
Material Code: 0022
Material Name: waste oil/used oil
Case No.: Not reported
Material FA: Petroleum
Quantity: .00
Units: G
Recovered: .00
Oxygenate: Not reported

Spill Number/Closed Date: 9975361 / 2000-08-11
Facility ID: 9975361
Facility Type: ER
DER Facility ID: 221961
Site ID: 272754
DEC Region: 9
Spill Cause: Housekeeping
Spill Class: C3
SWIS: 1522
Spill Date: 1999-08-01
Investigator: RMCROSSE
Referred To: Not reported
Reported to Dept: 1999-08-13
CID: Not reported
Water Affected: Not reported
Spill Source: Commercial/Industrial
Spill Notifier: Citizen
Cleanup Ceased: Not reported
Cleanup Meets Std: True

Map ID
Direction
Distance
Elevation

MAP FINDINGS

Site

Database(s)

EDR ID Number
EPA ID Number

BOULEVARD TOWER APTS. (Continued)

S102178599

Last Inspection: 1999-09-01
Recommended Penalty: False
UST Trust: False
Remediation Phase: 0
Date Entered In Computer: 1999-08-16
Spill Record Last Update: 2004-02-11
Spiller Name: GEORGIANA LAUZAU
Spiller Company: BOULEVARD TOWER APTS.
Spiller Address: 120 MEYER ROAD
Spiller Company: 001
Contact Name: Not reported
DEC Memo: "Prior to Sept, 2004 data translation this spill Lead_DEC Field was
RMC 09/--/99: RMC SITE INSPECTION, FOUND ELEVATOR SHAFTS LEAK INTO
SUMP, WHERE THE SUMP DISCHARGES IS UNKNOWN, RMC CONTACTED JIM ZYMANEK
OF THE TOWN OF AMHERST, UPDATE 11/1 12/06/99: RMC TELECON TO ZYMANEK,
NOT IN, LEFT MESSAGE TO CALL 12/24/99: RMC TELECON ZYMANEK, TOWN WILL
ASSIST RP IN COMPLIANCE WITH SEWER USE ORDINANCE 01/12/00: RMC SENT
LETTER TO BLVD TOWER, RESPONSE DUE 2/28/00 01/18/00: RMC TELECON FROM
GEORGIANA LAUZAU, BOULEVARD TOWERS WILL WORK WITH TOWN TO RESOLVE,
REPORT DUE 3/30/00 05/01/00: RMC RECEIVED LETTER ADVISING THAT LIFTS
WERE REPAIRED, LETTER FROM ELEVATOR COMPANY ATTACHED, NO FURTHER
ACTION REQUIRED, CLOSE OUT "
Remarks: "CALLER CLAIMS THAT THERE IS A HYDRAULIC PUMP BURIED IN THE GARDEN IN
FRONT OF THE APARTMENT COMPLEX OFFICE THAT DISCHARGES TO A STORM
SEWER IN THE BACK OF THE COMPLEX."
All Materials:
Site ID: 272754
Operable Unit ID: 1091515
Operable Unit: 01
Material ID: 291883
Material Code: 0010
Material Name: hydraulic oil
Case No.: Not reported
Material FA: Petroleum
Quantity: .00
Units: G
Recovered: .00
Oxygenate: Not reported

AW230
East
< 1/8
0.118 mi.
624 ft.
BJ'S AMHERST GAS STATION
3050 SHERIDAN DRIVE
AMHERST, NY 14226
Site 1 of 5 in cluster AW

NY UST **U004194459**
N/A

Actual: 597 ft.
Focus Map: 6
UST:
Id/Status: 9-601356 / Active
Program Type: PBS
Region: STATE
DEC Region: 9
Expiration Date: 01/25/2023
UTM X: 188495.98113
UTM Y: 4765787.18320
Site Type: Retail Gasoline Sales
Affiliation Records:
Site Id: 478215

Map ID
Direction
Distance
Elevation

MAP FINDINGS

Site

Database(s)

EDR ID Number
EPA ID Number

BJ'S AMHERST GAS STATION (Continued)

U004194459

Affiliation Type: Facility Owner
Company Name: AMHERST II UE CLO UC
Contact Type: MANAGER OF FUEL FACILITIES
Contact Name: DIANE RAE
Address1: 210 RTE 4 EAST
Address2: Not reported
City: PARAMUS
State: NJ
Zip Code: 07652
Country Code: 001
Phone: (774) 512-7922
EMail: Not reported
Fax Number: Not reported
Modified By: TAMAMUN
Date Last Modified: 2017-11-27

Site Id: 478215
Affiliation Type: Mail Contact
Company Name: BJS WHOLESALE CLUB
Contact Type: Not reported
Contact Name: DIANE RAE
Address1: 25 RESEARCH DRIVE
Address2: P.O. BOX 5230
City: WESTBOROUGH
State: MA
Zip Code: 01581
Country Code: 001
Phone: (774) 512-6468
EMail: DRAE@BJS.COM
Fax Number: Not reported
Modified By: AESKALSK
Date Last Modified: 2016-09-26

Site Id: 478215
Affiliation Type: Facility Operator
Company Name: BJS AMHERST GAS STATION
Contact Type: Not reported
Contact Name: GUILLERMO SALAMANCA
Address1: Not reported
Address2: Not reported
City: Not reported
State: NN
Zip Code: Not reported
Country Code: 001
Phone: Not reported
EMail: Not reported
Fax Number: Not reported
Modified By: AESKALSK
Date Last Modified: 2016-09-26

Site Id: 478215
Affiliation Type: Emergency Contact
Company Name: AMHERST II UE CLO UC
Contact Type: Not reported
Contact Name: ANTHONY BABINE
Address1: Not reported
Address2: Not reported

Map ID
Direction
Distance
Elevation

MAP FINDINGS

Site

Database(s)

EDR ID Number
EPA ID Number

BJ'S AMHERST GAS STATION (Continued)

U004194459

City: Not reported
State: NN
Zip Code: Not reported
Country Code: 999
Phone: (774) 512-6468
EMail: Not reported
Fax Number: Not reported
Modified By: TAMAMUN
Date Last Modified: 2017-11-27

Tank Info:

Tank Number: 001
Tank ID: 247046
Tank Status: In Service
Material Name: In Service
Capacity Gallons: 20000
Install Date: 12/15/2012
Date Tank Closed: Not reported
Registered: True
Tank Location: Underground
Tank Type: Equivalent technology
Material Code: 0009
Common Name of Substance: Gasoline

Tightness Test Method: 00
Date Test: Not reported
Next Test Date: Not reported
Pipe Model: Not reported
Modified By: aeskalsk
Last Modified: 04/14/2017

Equipment Records:

E04 - Piping Secondary Containment - Double walled UG
J01 - Dispenser - Pressurized Dispenser
F05 - Pipe External Protection - Jacketed
B04 - Tank External Protection - Fiberglass
I02 - Overfill - High Level Alarm
K01 - Spill Prevention - Catch Basin
C02 - Pipe Location - Underground/On-ground
L01 - Piping Leak Detection - Interstitial - Electronic Monitoring
A00 - Tank Internal Protection - None
H01 - Tank Leak Detection - Interstitial - Electronic Monitoring
D11 - Pipe Type - Flexible Piping
G04 - Tank Secondary Containment - Double-Walled (Underground)
L07 - Piping Leak Detection - Pressurized Piping Leak Detector

Tank Number: 002
Tank ID: 247047
Tank Status: In Service
Material Name: In Service
Capacity Gallons: 8000
Install Date: 12/15/2012
Date Tank Closed: Not reported
Registered: True
Tank Location: Underground

Map ID
Direction
Distance
Elevation

MAP FINDINGS

Site

Database(s)

EDR ID Number
EPA ID Number

BJ'S AMHERST GAS STATION (Continued)

U004194459

Tank Type: Equivalent technology
Material Code: 0009
Common Name of Substance: Gasoline

Tightness Test Method: -
Date Test: Not reported
Next Test Date: Not reported
Pipe Model: Not reported
Modified By: TAMAMUN
Last Modified: 11/27/2017

Equipment Records:

L00 - Piping Leak Detection - None
D11 - Pipe Type - Flexible Piping
G04 - Tank Secondary Containment - Double-Walled (Underground)
A00 - Tank Internal Protection - None
H01 - Tank Leak Detection - Interstitial - Electronic Monitoring
J00 - Dispenser - None
C00 - Pipe Location - No Piping
E04 - Piping Secondary Containment - Double walled UG
F00 - Pipe External Protection - None
B04 - Tank External Protection - Fiberglass
I02 - Overfill - High Level Alarm
K01 - Spill Prevention - Catch Basin

Tank Number: 003
Tank ID: 247048
Tank Status: In Service
Material Name: In Service
Capacity Gallons: 12000
Install Date: 12/15/2012
Date Tank Closed: Not reported
Registered: True
Tank Location: Underground
Tank Type: Equivalent technology
Material Code: 0009
Common Name of Substance: Gasoline

Tightness Test Method: 00
Date Test: Not reported
Next Test Date: Not reported
Pipe Model: Not reported
Modified By: aeskalsk
Last Modified: 04/14/2017

Equipment Records:

B04 - Tank External Protection - Fiberglass
I02 - Overfill - High Level Alarm
K01 - Spill Prevention - Catch Basin
A00 - Tank Internal Protection - None
H01 - Tank Leak Detection - Interstitial - Electronic Monitoring
E04 - Piping Secondary Containment - Double walled UG
J01 - Dispenser - Pressurized Dispenser
F05 - Pipe External Protection - Jacketed
D11 - Pipe Type - Flexible Piping
G04 - Tank Secondary Containment - Double-Walled (Underground)
C02 - Pipe Location - Underground/On-ground

Map ID
Direction
Distance
Elevation

MAP FINDINGS

Site

Database(s)

EDR ID Number
EPA ID Number

BJ'S AMHERST GAS STATION (Continued)

U004194459

L01 - Piping Leak Detection - Interstitial - Electronic Monitoring
L07 - Piping Leak Detection - Pressurized Piping Leak Detector

231
East
< 1/8
0.119 mi.
630 ft.

ORKEN LAWN CARE
514 CAPEN BOULEVARD
AMHERST, NY

NY LTANKS **S100117734**
N/A

Actual:
603 ft.

Focus Map:
8

LTANKS:

Spill Number/Closed Date: 8901455 / 1989-05-13
Facility ID: 8901455
Site ID: 235456
Spill Date: 1989-05-13
Spill Cause: Tank Failure
Spill Source: Commercial/Industrial
Spill Class: Not reported
Cleanup Ceased: 1989-05-13
SWIS: 1522
Investigator: LEARY
Referred To: Not reported
Reported to Dept: 1989-05-13
CID: Not reported
Water Affected: Not reported
Spill Notifier: Citizen
Last Inspection: 1989-05-13
Recommended Penalty: False
Meets Standard: True
UST Involvement: False
Remediation Phase: 0
Date Entered In Computer: 2003-12-02
Spill Record Last Update: 2003-12-02
Spiller Name: Not reported
Spiller Company: ORKEN LAWN CARE
Spiller Address: 77 ORISKENY STREET
Spiller County: 001
Spiller Contact: Not reported
Spiller Phone: Not reported
Spiller Extension: Not reported
DEC Region: 9
DER Facility ID: 193938
DEC Memo: "Prior to Sept, 2004 data translation this spill Lead_DEC Field was
RNL 05/13/89: RNL SITE INSP. 05/13/89, SITE CLEANED UP BY SPILLER,
MET MR. MALISZEWSKI ON SITE; RNL TELECON WITH ROBERT BACHMANN, ORKEN
LAWN CARE, HE SAID HIS MAN LEFT SPILL BEFORE CLEANUP, SHOULD NOT HAD
DONE SO. "

Remarks: "SPILL FROM LAWN CARE COMPANY"

All Materials:

Site ID: 235456
Operable Unit ID: 928716
Operable Unit: 01
Material ID: 449202
Material Code: 0064A
Material Name: unknown material
Case No.: Not reported
Material FA: Other
Quantity: .00

Map ID
Direction
Distance
Elevation

MAP FINDINGS

Site

Database(s)

EDR ID Number
EPA ID Number

ORKEN LAWCARE (Continued)

S100117734

Units: G
Recovered: .00
Oxygenate: Not reported

**232
East
< 1/8
0.120 mi.
631 ft.**

**BUFFALO SUB 124
78 ALMEDA DR.
AMHERST, NY 14223**

**NY Spills S118704814
N/A**

**Actual:
593 ft.
Focus Map:
6**

SPILLS:

Spill Number/Closed Date: 1601748 / 2018-08-15
Facility ID: 1601748
Facility Type: ER
DER Facility ID: 481302
Site ID: 527126
DEC Region: 9
Spill Cause: Equipment Failure
Spill Class: C4
SWIS: 1522
Spill Date: 2016-05-20
Investigator: SACALAND
Referred To: Not reported
Reported to Dept: 2016-05-20
CID: Not reported
Water Affected: Not reported
Spill Source: Transformer
Spill Notifier: Other
Cleanup Ceased: Not reported
Cleanup Meets Std: True
Last Inspection: Not reported
Recommended Penalty: False
UST Trust: False
Remediation Phase: 0
Date Entered In Computer: 2016-05-20
Spill Record Last Update: 2018-08-26
Spiller Name: LISA MONTESANO
Spiller Company: NATIONAL GRID
Spiller Address: 144 KENSINGTON AVE.
Spiller Company: 001
Contact Name: LISA MONTESANO
DEC Memo: "5/23/2016: RJJ TELECON LISA MONTESANO,NATIONAL GRID,SHE SAID THAT DUE TO AN EQUIPMENT PROBLEM AT THEIR SUB-STATION,~3 GALS OF TRANSFORMER OIL SPRAYED OUT ONTO THE SUBSTATION'S OTHER EQUIPMENT...NATIONAL GRID HAS HIRED OP-TECH ENVIRONMENTAL WHO WILL CLEAN-UP THIS SPILL WHEN THEY CAN TURN THE POWER OFF AT A LATER TIME...NONE OF THE OIL REACHED ANY WATERWAYS...LISA WILL KEEP ME INFORMED. 6/6/2016: LISA MONTESANO TELECON RJJ,SHE SAID THAT THERE ARE 3 DIFFERNT TRANSFORMERS AT THIS STATION...#1 TESTED 208 PPM PCBS...#2 TESTED 174 PPM PCBS... #3 TESTED 39 PPM PCBS,EVENTHOUGH THEY ARE LABLED NON-PCB...OP-TECH WILL NOW EXCAVATE 1' DEEPER AND 1' WIDER,IN ALL DIRECTIONS IN 3 DIFFERNT AREAS AND OBTAIN CONFIRMATORY PCB SOIL SAMPLES...LISA ALSO SAID THAT IT STILL APPEARS THAT ONLY 2-3 GALS OF TRANSFORMER OIL HAS LEAKED OUT...THEY ALSO PLAN ON RETROFITTING THESE TRANSFORMES,LATER THIS YEAR,WITH NEW NON-PCB TRANSFORMER OIL...LISA WILL KEEP ME INFORMED AND SEND ME THEIR REPORT. 10/20/2016: LISA MONTESANO TELECON RJJ,SHE SAID THAT THEY

Map ID
Direction
Distance
Elevation

MAP FINDINGS

Site

Database(s)

EDR ID Number
EPA ID Number

BUFFALO SUB 124 (Continued)

S118704814

HAVE SCRAPED-UP THE AFFECTED STONE FROM THE 3 TRANSFORMERS HOWEVER,TRANSFORMERS #1 & 2 STILL HAVE A SMALL DRIPPING OF OIL SO LISA WILL CONTACT NATIONAL GRID MANAGEMENT TO TRY TO ASCERTAIN FUNDS TO REMOVE THESE TRANSFORMERS,SCRAPE-UP ADDITIONAL STONE,EMPTY THE TRANSFORMER'S OIL AND REPLACE WITH NON-PCB OIL,THEN DISPOSE ALL THIS MATERIAL...IN THE MEAN TIME,THEY WILL MONITOR THIS AND USE ABSORBANTS TO COLLECT ANY LEAKING OIL...LISA WILL ALSO SEND ME THEIR REPORT THUS FAR,WHICH HAS DISPOSAL RECEIPTS AND THEIR REPORT. 9/5/17:SAC TELECON LISA MONTESANO. THEY HAVE NOT REPAIRED THE TRANSFORMERS. THEY CANNOT HAVE AN OUTAGE PRESENTLY TO DO THE REPAIRS. THEY STILL HAVE THE DRIP PANS AND ABSORBENT PADS IN PLACE TO CATCH THE PRODUCT THAT IS WEEPING. SHE BELIEVES THE REPAIRS WILL BE SCHEDULED SOON. 2/23/18:RECEIVED MESSAGE FROM LISA MONTESANO. SHE REQUESTED NATIONAL GRID PERSONNEL AND NRC(OP-TECH) MEET AND CONFIRM THE NEXT STEPS SINCE THEY HAVE NOT HAD THE OPPORTUNITY FOR AN OUTAGE. 3/13/18:SAC TELECON LISA MONTESANO. MS. MONTESANO SAID THAT THEY HAD A MEETING WITH NATIONAL GRID MANAGEMENT DISCUSSING THE NEXT STEPS. INSTEAD OF REPLACING ONE BANK THEY WILL BE REPLACING ALL 4 BANKS. THEY ARE IN DESIGN FOR THIS REPLACEMENT. THE REPLACEMENT MAY TAKE 2 TO 3 YEARS. THE LEAKS HAVE SUBSIDED BUT THEY WILL WRAP THE PIPING AS A PRECAUTION AND A PREVENTIVE MEASURE. THEY ARE ALSO GOING TO HAVE NRC(OP-TECH) INSPECT SITE TO SEE IF ADDITIONAL CLEANUP IS REQUIRED. IF SO, THEY WILL DO THE CLEANUP. 8/15/18:SAC TEELECON LISA MONTESANO. MS. MONTESANO SAID THAT CLEANUP HAS BEEN COMPLETED AND ALL ACCESSIBLE CONTAMINATED MATERIAL HAS BEEN REMOVED. ONCE THE TRANSFORMER ARE RETIRED IN THE FUTURE, THEY WILL BE REMOVED. ONCE THEY ARE REMOVED, NATIONAL GRID WILL BE ABLE TO SEE IF ANY CONTAMINATION WAS NOT ADDRESSED PREVIOUSLY. SHE WILL HAVE NRCC/OP-TECH SEND IN REPORT. RECEIVED SPILL CLOSURE REPORT INCLUDING MANIFEST AND SAMPLE RESULTS. RESULTS WERE NON-DETECT FOR PCBS. NO FURTHER WORK IS REQUIRED."

Remarks: "clean up is on going"

All Materials:

Site ID: 527126
Operable Unit ID: 1275993
Operable Unit: 01
Material ID: 2280791
Material Code: 0017A
Material Name: PCB oil
Case No.: Not reported
Material FA: Petroleum
Quantity: 3.00
Units: G
Recovered: Not reported
Oxygenate: Not reported

AX233
West
< 1/8
0.121 mi.
640 ft.
PRINTS CHARMING
SHERIDAN & EGGERT ROAD
TONAWANDA, NY
Site 1 of 4 in cluster AX

NY Spills **S103562747**
N/A

Actual: 596 ft.
Focus Map: 6
SPILLS:
Spill Number/Closed Date: 9211378 / 1994-06-16
Facility ID: 9211378
Facility Type: ER
DER Facility ID: 260719

Map ID
Direction
Distance
Elevation

MAP FINDINGS

Site

Database(s)

EDR ID Number
EPA ID Number

PRINTS CHARMING (Continued)

S103562747

Site ID: 323647
DEC Region: 9
Spill Cause: Other
Spill Class: B3
SWIS: 1564
Spill Date: 1993-01-04
Investigator: SORGI
Referred To: Not reported
Reported to Dept: 1993-01-04
CID: Not reported
Water Affected: Not reported
Spill Source: Commercial/Industrial
Spill Notifier: Citizen
Cleanup Ceased: 1994-06-16
Cleanup Meets Std: True
Last Inspection: 1994-06-16
Recommended Penalty: False
UST Trust: False
Remediation Phase: 0
Date Entered In Computer: 1993-01-05
Spill Record Last Update: 1998-10-19
Spiller Name: Not reported
Spiller Company: ANTHON FURNITURE
Spiller Address: 2880 SHERIDAN DRIVE
Spiller Company: 001
Contact Name: Not reported
DEC Memo: "Prior to Sept, 2004 data translation this spill Lead_DEC Field was
MJS 03/18/93: MJS/SITE - RECEIVED 2ND COMPLAINT. SPOKE W/MANAGER. HE
HASN'T NOTICED ANY PETROLEUM ODORS EXCEPT FOR HEAVY PROPANE ODOR FROM
FACILITY NEXT DOOR (CAMPING COUNTRY). 03/18/93: (CONT. FROM PREVIOUS
3/18/93 HISTORY) - MANAGER SAYS THAT UST'S WERE REMOVED APPROX. 10
YEARS AGO. 3 MW'S ON-SITE. SITE ASSESSMENT WITHIN LAST COUPLE OF
YEARS. WILL CONTACT MR. ANTHON FOR SITE ASSESS. 03/19/93: MJS/BOB
ANTHON/TELECON - HE WILL FORWARD THE PHASE I STUDY THAT WAS DONE.
03/24/93: MJS SENT LETTER TO ANTHON FURNITURE CO. LETTER WAS
RETURNED AS NON-DELIVERABLE. 06/14/93: MJS/RUSS SAVAGE/SITE -
NATURE'S WAY IS EXCAVATING CONTAMINATED SOIL FROM OLD TANK PIT AREA.
TANKS WERE REMOVED IN 1982. 06/20/93: MJS/RUSS SAVAGE/BOB
ANTHON/SITE - EXCAVATING SOIL FROM PIPING TRENCHES. SOIL IS SPREAD
ON PLASTIC. FUEL OIL TANK TO BE REMOVED; CONTAMINATED SOIL AROUND
TANK. BLDG. TO BE CONVERTED TO NATURAL GAS. 09/24/93: MJS RECEIVED
POST-EXCAVATION ANALYTICAL RESULTS. NO FURTHER EXCAVATION REQUIRED.
04/21/94: MJS REVIEW FILE. NO INTERIM OR FINAL SAMPLE RESULTS ON SOIL
PILE. MJS TELECON TO RUSS SAVAGE. HE REPORTS THAT TREATMENT IS
COMPLETE AND WILL FORWARD SAMPLE RESULTS. 06/16/94: RECEIVED SAMPLE
RESULTS FROM RUSS SAVAGE. NOTHING FOUND IN SAMPLES TREATMENT
COMPLETE. MJS CLOSE FILE. LETTER TO RP. MJS SITE INSPECT SOIL MADE
INTO BURM AS REQUESTED BY RP. "
Remarks: "CITIZEN SMELLING FUMES FROM OLD ABANDONED GAS STATION. CURRENTLY A
PRINTS CHARMING LOCATION."
All Materials:
Site ID: 323647
Operable Unit ID: 975675
Operable Unit: 01
Material ID: 404784
Material Code: 0009
Material Name: gasoline

Map ID
Direction
Distance
Elevation

MAP FINDINGS

Site

Database(s)

EDR ID Number
EPA ID Number

PRINTS CHARMING (Continued)

S103562747

Case No.: Not reported
Material FA: Petroleum
Quantity: .00
Units: L
Recovered: .00
Oxygenate: Not reported

AX234
West
< 1/8
0.121 mi.
640 ft.

HANCOCK FABRICS
EGGERT AND SHERIDAN
TONAWANDA, NY

NY Spills S106382843
N/A

Site 2 of 4 in cluster AX

Actual:
596 ft.

Focus Map:
6

SPILLS:

Spill Number/Closed Date: 0375473 / 2004-02-17
Facility ID: 0375473
Facility Type: ER
DER Facility ID: 59878
Site ID: 61606
DEC Region: 9
Spill Cause: Unknown
Spill Class: D4
SWIS: 1564
Spill Date: 2004-02-17
Investigator: RMCROSSE
Referred To: Not reported
Reported to Dept: 2004-02-17
CID: Not reported
Water Affected: Not reported
Spill Source: Commercial/Industrial
Spill Notifier: Citizen
Cleanup Ceased: Not reported
Cleanup Meets Std: True
Last Inspection: Not reported
Recommended Penalty: False
UST Trust: False
Remediation Phase: 0
Date Entered In Computer: 2004-02-17
Spill Record Last Update: 2004-02-17
Spiller Name: Not reported
Spiller Company: UNKNOWN
Spiller Address: Not reported
Spiller Company: 999
Contact Name: Not reported
DEC Memo: "Prior to Sept, 2004 data translation this spill Lead_DEC Field was RMC "
Remarks: "CALLER CLAIMS STRONG CHEMICAL ODOR IN AIR OF THE STORE. ODOR MADE HER THROAT SORE. Clerk told her it was from cleaning chemicals. spills referred to division of air and ECDOH. no spill action required, close as a spills issue. no paper file. "

All Materials:

Site ID: 61606
Operable Unit ID: 882289
Operable Unit: 01
Material ID: 494658
Material Code: 0064A

Map ID
Direction
Distance
Elevation

MAP FINDINGS

Site

Database(s)

EDR ID Number
EPA ID Number

HANCOCK FABRICS (Continued)

S106382843

Material Name: unknown material
Case No.: Not reported
Material FA: Other
Quantity: .00
Units: L
Recovered: .00
Oxygenate: Not reported

AY235 UNIVERSITY OF BUFFALO
North JARVIS HALL
< 1/8 AMHERST, NY
0.122 mi.
642 ft. Site 1 of 16 in cluster AY

NY Spills S102175935
N/A

Actual:
586 ft.

Focus Map:
4

SPILLS:

Spill Number/Closed Date: 8708045 / 1988-04-05
Facility ID: 8708045
Facility Type: ER
DER Facility ID: 104958
Site ID: 120931
DEC Region: 9
Spill Cause: Human Error
Spill Class: Not reported
SWIS: 1522
Spill Date: 1987-12-16
Investigator: COOKE
Referred To: Not reported
Reported to Dept: 1987-12-16
CID: Not reported
Water Affected: Not reported
Spill Source: Institutional, Educational, Gov., Other
Spill Notifier: Other
Cleanup Ceased: 1988-04-05
Cleanup Meets Std: True
Last Inspection: 1987-12-16
Recommended Penalty: False
UST Trust: False
Remediation Phase: 0
Date Entered In Computer: 1987-12-17
Spill Record Last Update: 1988-04-07
Spiller Name: Not reported
Spiller Company: SUNY AT BUFFALO
Spiller Address: 307 MICHAEL HALL
Spiller Company: 001
Contact Name: Not reported
DEC Memo: "Prior to Sept, 2004 data translation this spill Lead_DEC Field was JDC 04/05/88: JDC RECEIVED FINAL DISPOSAL VARIFICATION FOR WASTE LIQUIDS FROM GENE MONACELL, UB. NO FURTHER ACTION WILL BE REQUIRED FOR THIS CASE. "
Remarks: "ANONYMOUS CALLER DESCRIBED OIL STAIN IN PARKING LOT TO STORM DRAIN NEAR NON PCB TRANSFORMERS/SWITCHES."

All Materials:

Site ID: 120931
Operable Unit ID: 912366
Operable Unit: 01
Material ID: 463442

Map ID
Direction
Distance
Elevation

MAP FINDINGS

Site

Database(s)

EDR ID Number
EPA ID Number

UNIVERSITY OF BUFFALO (Continued)

S102175935

Material Code: 0016A
Material Name: non PCB oil
Case No.: Not reported
Material FA: Petroleum
Quantity: 10.00
Units: G
Recovered: 10.00
Oxygenate: Not reported

AY236 SUNYAB - COOKE HALL
North PUTNAM WAY
< 1/8 AMHERST, NY
0.122 mi.
642 ft. Site 2 of 16 in cluster AY

NY Spills S105057840
N/A

Actual:
586 ft.

Focus Map:
4

SPILLS:

Spill Number/Closed Date: 0175123 / 2001-08-07
Facility ID: 0175123
Facility Type: ER
DER Facility ID: 152828
Site ID: 182388
DEC Region: 9
Spill Cause: Equipment Failure
Spill Class: D3
SWIS: 1522
Spill Date: 2001-05-31
Investigator: SACALAND
Referred To: Not reported
Reported to Dept: 2001-05-31
CID: Not reported
Water Affected: Not reported
Spill Source: Institutional, Educational, Gov., Other
Spill Notifier: Responsible Party
Cleanup Ceased: Not reported
Cleanup Meets Std: True
Last Inspection: 2001-08-06
Recommended Penalty: False
UST Trust: False
Remediation Phase: 0
Date Entered In Computer: 2001-05-31
Spill Record Last Update: 2002-01-02
Spiller Name: AL WAVY
Spiller Company: SUNYAB
Spiller Address: 220 WINSPEAR AVE
Spiller Company: 001
Contact Name: Not reported
DEC Memo: "Prior to Sept, 2004 data translation this spill Lead_DEC Field was
SAC 5/31/01:SAC TELECON AL WAVY, SUNYAB - MR. WAVY SAID SPILL
AMOUNT OF OIL LEAKED FROM AROUND THE SOLENOID VALVE AND DRIPPED DOWN
THE SIDES OF THE TANK, SPILL WENT TO THE FLOOR WHERE ABSORBENTS WERE
APPLIED TO CONTAIN SPILL, ABSORBENTS WILL BE SWEEPED UP AND PLACED IN
UNIVERSITY'S BULK SHIPMENT FOR DISPOSAL, NO FURTHER WORK REQUIRED.
6/8/01:SAC TELECON AL WAVY, THEY HAVE BEEN CALCULATING THE AMOUNT OF
PRODUCT THAT HAD BEEN LOST AND THEY HAVE A DISCREPANCY OF 80 GALLONS,
THE TANK IS CONNECTED TO OTHER TANKS SO IT MAY HAVE BACKED UP INTO
THE PIPING, THEY WILL CONTINUE TO INVESTIGATE THE SITUATION AND CALL
BACK WITH THE FINDINGS. 6/25/01:SAC TELECON AL WAVY, THEY HAVE

Map ID
Direction
Distance
Elevation

MAP FINDINGS

Site

Database(s)

EDR ID Number
EPA ID Number

SUNYAB - COOKE HALL (Continued)

S105057840

INVESTIGATED WHERE THE ADDITIONAL OIL MIGHT HAVE GONE, THE TANK WAS IN THE BASEMENT OF A SEVEN STORY BUILDING, THE VENT PIPE FOR THE BUILDING WENT UP SEVEN STORIES, THERE WAS AN ADDITIONAL FILL PIPE THAT ALSO WENT UP SEVEN STORIES AND THIS PIPE WAS CONNECTED TO ANOTHER TANK'S FILL PORT AND THIS TANK WAS ALSO AT THE SEVENTH STORY, THEY BELIEVE THAT THE TANK WHEN THE TANK WAS FILLED THAT IT HAD 6 1/2 VOID IN IT AND IF THE OIL FILLED THE VENT PIPE AND THIS FILL PIPE IT WOULD ACCOUNT FOR 60 GALLONS OF OIL, THEY INSPECTED THE ROOF AND THERE WAS NO OIL OBSERVED ON THE ROOF, SINCE THEN THE TANK HAS BEEN REMOVED AND A NEW TANK IN PLACE WITH SAFEGUARDS AGAINST OVERFILLING. 8/6/01:SAC INSPECT SITE, MET W/AL SWAVY, AREA WAS CLEANED UP W/SOME STAINING ON FLOOR, SOME OF THE SPILLAGE WENT UNDER WALL AND INTO A LARGER ROOM THAT HAS A LARGE VENT IN THE CEILING AND ALLOWED LEAVES TO ENTER ROOM AND COLLECT ON THE FLOOR, THE LEAVES WERE AGAINST THE WALL AND WERE CONTAMINATED WITH THE FUEL OIL, SOME OIL WAS FOUND IN A STORM SEWER DRAIN IN THIS ROOM, THE DRAIN DOWNSTREAM WAS CHECKED BUT NO OIL FOUND IN THIS DRAIN, THE DRAINAGE CREEK INTO WHICH THE SEWER ENTERS DID NOT HAVE PRODUCT OR A SHEEN COMING IN, THERE WAS NO UNDERGROUND PIPING INVOLVED WITH THIS TANK SYSTEM SO POTENTIAL SPILLS WOULD BE ABOVE GROUND, IT IS STILL ESTIMATED THAT ABOUT 5 GALLONS WERE SPILLED, THE CONTAMINATED SPEEDI-DRY AND LEAVES WILL BE SHIPPED IN BULK, NO FURTHER WORK REQUIRED."

Remarks:

"BELIEVE A FAILED SOLENOID VALVE CAUSE LEAK ON TOP OF A 275 GALLON ABOVEGROUND TANK INSIDE BUILDING."

All Materials:

Site ID: 182388
Operable Unit ID: 852763
Operable Unit: 01
Material ID: 524444
Material Code: 0001A
Material Name: #2 fuel oil
Case No.: Not reported
Material FA: Petroleum
Quantity: 5.00
Units: G
Recovered: 5.00
Oxygenate: Not reported

AY237
North
< 1/8
0.122 mi.
642 ft.

**SUNYAB AMHERST TANK
MAPLE AND JOHN BEANE CTR
AMHERST, NY**

**NY Spills S104951985
N/A**

Site 3 of 16 in cluster AY

**Actual:
586 ft.**

**Focus Map:
4**

SPILLS:

Spill Number/Closed Date: 0075497 / 2001-02-23
Facility ID: 0075497
Facility Type: ER
DER Facility ID: 209162
Site ID: 255359
DEC Region: 9
Spill Cause: Equipment Failure
Spill Class: B3
SWIS: 1522
Spill Date: 2000-11-15
Investigator: RJJONAK

Map ID
Direction
Distance
Elevation

MAP FINDINGS

Site

Database(s)

EDR ID Number
EPA ID Number

SUNYAB AMHERST TANK (Continued)

S104951985

Referred To: Not reported
Reported to Dept: 2000-11-15
CID: Not reported
Water Affected: Not reported
Spill Source: Institutional, Educational, Gov., Other
Spill Notifier: Responsible Party
Cleanup Ceased: Not reported
Cleanup Meets Std: True
Last Inspection: 2000-11-16
Recommended Penalty: False
UST Trust: False
Remediation Phase: 0
Date Entered In Computer: 2000-11-15
Spill Record Last Update: 2004-02-19
Spiller Name: GENE MONACELL
Spiller Company: SUNYAB
Spiller Address: MAPLE ROAD
Spiller Company: 001
Contact Name: RON KNOX
DEC Memo: "Prior to Sept, 2004 data translation this spill Lead_DEC Field was RJJ 2004/02/19 - Spill_Time was previously blank and replaced with RCVD_Time to fix a data translation problem... Bob Corcoran 11/16/2000: RJJ SITE INVESTIGATION AT 1500...MEET WITH RON KNOX, UILDINGS (UB), AND BILL PATTERSON, FROM GZA...UB HAS HIRED TYREE TO REMOVE ALL THEIR OLD UST'S ON THE COLLEGE, WITH GZA DOING ANY TECHNICAL WORK...THIS TANK IS A 275 GAL FUEL OIL TANK NEXT TO THE JOHN BEANE CENTER...THEY REMOVED THE TANK AND STAGED THE SOIL, ON PLASTIC...THE PIT AREA IS ABOUT 8'X8'X7' AND IS SURROUNDED WITH ALL CLAY...THE PIT LOOKS AND SMELLS CLEAN, THEY WILL SAMPLE THE SIDES AND THE FLOOR AND SEND ME ALL THE RESULTS. 12/15/2000: RJJ RECEIVED THE ANALYTICAL RESULTS FROM THE EXCAVATION...ALL THE RESULTS CAME BACK ND, EXCEPT THE NORTH WALL, WHICH HAS VERY HIGH SEMI LEVELS... RJJ TELECON MARTIN WESOLOWSKI, LIRO-KASSNER,INC., AND TOLD HIM THAT THEY WILL HAVE TO RESAMPLE THE NORTH WALL...I SUGGESTED THAT THEY SAMPLE USING THE TCLP METHOD, MARTIN AGREED...HE WILL KEEP ME INFORMED ON THEIR PROGRESS. 01/04/2001: MARTY WESOLOWSKI TELECON RJJ, SAID THAT THEY WILL RESAMPLE THE NORTH WALL TOMORROW AT 0830 AND ANALYZE IT FOR 8270. 01/17/2001: RJJ RECEIVED THE ANALYTICAL RESULTS FROM THE NORTH WALL RESAMPLING...ALL OF THE RESULTS ARE BELOW OUR 'TAGM' GUIDANCE VALUES...WHEN I RECEIVE THE SOIL DISPOSAL RECEIPTS, I WILL BE ABLE TO CLOSE OUT THIS SPILL. 02/23/2001: RECEIVED THE TANK CLOSURE REPORT FROM LIRO-KASSNER,INC., WHICH INCLUDES THE SOIL DISPOSAL RECEIPTS...ALL THE RECEIPTS ARE IN ORDER...I WILL DRAFT AND SEND A 'CLOSURE' LETTER TO THEM...NO FURTHER ACTION NEEDED...SPILL CLOSED OUT."
Remarks: "285 GALLON FUEL OIL UST WAS REMOVED. CONTAMINATION WAS DISCOVERED. SEVERAL LOADS OF CONTAMINATION WERE REMOVED. TYREE IS THE CONTRACTOR WHO WILL BE COLLECTING EXCAVATION SAMPLES."
All Materials:
Site ID: 255359
Operable Unit ID: 836854
Operable Unit: 01
Material ID: 539068
Material Code: 0001A
Material Name: #2 fuel oil
Case No.: Not reported
Material FA: Petroleum

Map ID
Direction
Distance
Elevation

MAP FINDINGS

Site

Database(s)

EDR ID Number
EPA ID Number

SUNYAB AMHERST TANK (Continued)

S104951985

Quantity: .00
Units: G
Recovered: .00
Oxygenate: Not reported

AY238
North
< 1/8
0.122 mi.
642 ft.

TRUCK AT SUNY AMHERST
FRONTIER ROAD
AMHERST, NY

NY Spills S104651406
N/A

Site 4 of 16 in cluster AY

Actual:
586 ft.

Focus Map:
4

SPILLS:

Spill Number/Closed Date: 9975668 / 2000-05-11
Facility ID: 9975668
Facility Type: ER
DER Facility ID: 107008
Site ID: 123447
DEC Region: 9
Spill Cause: Human Error
Spill Class: C3
SWIS: 1522
Spill Date: 2000-02-03
Investigator: SORGI
Referred To: Not reported
Reported to Dept: 2000-02-03
CID: Not reported
Water Affected: Not reported
Spill Source: Commercial Vehicle
Spill Notifier: Local Agency
Cleanup Ceased: Not reported
Cleanup Meets Std: True
Last Inspection: 2000-02-03
Recommended Penalty: False
UST Trust: False
Remediation Phase: 0
Date Entered In Computer: 2000-02-03
Spill Record Last Update: 2000-06-06
Spiller Name: Not reported
Spiller Company: ROSS HERBERT BROTHERS
Spiller Address: 80 RABBITT ROAD
Spiller Company: 001
Contact Name: Not reported
DEC Memo:

"Prior to Sept, 2004 data translation this spill Lead_DEC Field was
MJS 02/03/00: MJS PAGED BY KAB TO RESPOND. MJS SITE INSPECTION, MET
WITH JIM ZYMANEK OF TOWN OF AMHERST AND GENE MONACELL AND MARSHALL
BOLLES OF SUNYAB. DRIVER BROKE CROSSOVER LINE UNDER TRUCK. SPILLED
APPROX 60 GALLONS DIESEL TO ROADWAY FOR NEW CONSTRUCTION. IMPACTED
AREA IS APPROX 15' X 25'. GROUND IS FROZEN, LITTLE PENETRATION.
SUNYAB HIRED MARCOR TO CLEAN SPILL AND THEY ARE DUE ON SITE AT 1300
HRS. THEY WILL SCRAPE AREA AND DRUM WASTE FOR DISPOSAL. MR MONACELL
WILL CONTACT ME WHEN WORK COMPLETE. 05/05/00: MJS REVIEW FILE. NEED
DISPOSAL DOCUMENTATION. LEFT MESSAGE TO FORWARD INFO FOR CLOSURE.
05/11/00: MJS RECEIVED LETTER REPORT AND DISPOSAL MANIFEST FROM GENE
MONACELL. SEVEN DRUMS DEBRIS GENERATED AND DISPOSED AT CHEMTRON CORP.
NO FURTHER ACTION REQUIRED. MJS CLOSE FILE. "
Remarks: "TRACTOR TRAILER RIPPED OFF SADDLE TANK AT CONSTRUCTION SITE. TOWN OF
AMHERST REQUESTING DEC ASSISTANCE."

Map ID
Direction
Distance
Elevation

MAP FINDINGS

Site

Database(s)

EDR ID Number
EPA ID Number

TRUCK AT SUNY AMHERST (Continued)

S104651406

All Materials:

Site ID: 123447
Operable Unit ID: 1093955
Operable Unit: 01
Material ID: 290208
Material Code: 0008
Material Name: diesel
Case No.: Not reported
Material FA: Petroleum
Quantity: 60.00
Units: G
Recovered: 60.00
Oxygenate: Not reported

AY239 **UNIVERSITY OF BUFFALO**
North **NORTH CAMPUS - BAIRD HALL**
< 1/8 **AMHERST, NY**
0.122 mi.
642 ft. **Site 5 of 16 in cluster AY**

NY LTANKS **S105135293**
N/A

Actual:
586 ft.

Focus Map:
4

LTANKS:

Spill Number/Closed Date: 0104703 / 2003-01-30
Facility ID: 0104703
Site ID: 262404
Spill Date: 2001-08-01
Spill Cause: Tank Failure
Spill Source: Commercial/Industrial
Spill Class: B3
Cleanup Ceased: Not reported
SWIS: 1522
Investigator: SACALAND
Referred To: Not reported
Reported to Dept: 2001-08-01
CID: 270
Water Affected: Not reported
Spill Notifier: Affected Persons
Last Inspection: 2002-06-05
Recommended Penalty: False
Meets Standard: False
UST Involvement: True
Remediation Phase: 0
Date Entered In Computer: 2001-08-01
Spill Record Last Update: 2003-01-30
Spiller Name: TED KRYGIER
Spiller Company: UNIVERSITY OF BUFFALO
Spiller Address: 119 JOHN BEANE CENTER
Spiller County: 001
Spiller Contact: CALLER
Spiller Phone: Not reported
Spiller Extention: Not reported
DEC Region: 9
DER Facility ID: 214220
DEC Memo:

"Prior to Sept, 2004 data translation this spill Lead_DEC Field was
SAC 8/2/01:SAC TELECON BOB GROCK - TYREE, THEY HAVE REMOVED ALL
CONTAMINATED SOIL, THEY ARE TAKING SIDE SAMPLES, CONCRETE PAD WAS
FOUND ON THE BOTTOM OF THE EXCAVATION SO A SAMPLE WAS TAKEN NEXT TO

Map ID
Direction
Distance
Elevation

MAP FINDINGS

Site

Database(s)

EDR ID Number
EPA ID Number

UNIVERSITY OF BUFFALO (Continued)

S105135293

THE PAD AS THE BOTTOM SAMPLE, SAC INSPECT SITE, ONLY WORKERS FROM TYREE WERE ON THE SITE, NO VISIBLE CONTAMINATION OBSERVED, GZA SAMPLED THE EXCAVATION, SAC SPOKE TO ONE OF THE WORKERS FROM TYREE, THE TANK DID HAVE HOLES ALONG THE SEAM AT THE END OF THE TANK, THEY REMOVED A COUPLE OF TRUCKLOADS OF SOIL WITH ODORS FOR DISPOSAL, THE CLAY SOIL CONTAINED THE LEAKAGE TO NEAR THE EXCAVATION, TYREE WAS ABOUT TO INSTALL A NEW TANK AT THE TIME OF THE INSPECTION. 11/7/01:RECEIVED TANK CLOSURE REPORT FROM GZA, TAGM 4046 GUIDANCE VALUES WERE EXCEEDED FOR TANK REMOVAL EXCAVATION BOTTOM SAMPLE AND FOR NUMEROUS SAMPLES ALONG THE PIPING LINE ESPECIALLY NEAR SAMPLE BHP-5 WHICH HAD THE HIGHEST VALUES. 11/26/01:SAC TELECON MARTIN WESOLOWSKI - LIRO-KASSNER, INC. NOTIFYING HIM ADDITIONAL WORK IS REQUIRED IN THE PIPING AREA, HE IS SCHEDULED TO PERFORM ADDITIONAL WORK ON 11/29/01 AND WILL SEE IF HE CAN ADDRESS THIS AREA ON THAT DAY. 11/26/01:DRAFTED LETTER TO TED KRYGIER - SUNYAB REGARDING FURTHER WORK BEING REQUIRED IN THE PIPING AREA, ALTHOUGH MR. WESOLOWSKI MAY ADDRESS SITE THIS WEEK REQUESTED WORKPLAN IN THE LETTER BY 12/17/01. 11/27/01:SAC SPOKE TO RJJ, LI-RO KASSNER IS ARRANGING FOR TYREE TO COME BACK TO THE SITE AND ADDRESS THE AREA OF CONCERN. 11/29/01:SAC TELECON MARTIN WESOLOWSKI REGARDING REQUEST FOR ADDITIONAL WORK, EITHER REMOVAL AND DISPOSAL IS REQUIRED OR ADDITIONAL INVESTIGATION INCLUDING BORINGS, LOGS, AND ANALYSIS REQUIRED, MR. WESOLOWSKI WILL DISCUSS THE OPTIONS WITH THE UNIVERSITY. 12/7/01:SAC SPOKE TO RJJ, RJJ INSPECTED SITE, THERE IS AIR VENT PIPING FOR THE BUILDING DIRECTLY BELOW THE TANK PIPING AND THERE IS LIMITED SPACE IN BETWEEN THE BUILDINGS FOR EXCAVATION, THEY ARE GOING TO CUT A TRENCH ALONG THE PIPING AND TAKE 6 SAMPLES TO FURTHER INVESTIGATE THE AREA. 12/10/01:SAC SPOKE TO RJJ, BFG AND RJJ INSPECTED SITE BUT BY THE TIME THEY INSPECTED THE TRENCH HAD BEEN BACKFILLED, THE TRENCH WAS ABOUT A HUNDRED FEET LONG AND RUN THE LENGTH OF THE BUILDING AND WHERE THE NEW PIPE WAS INSTALLED. 2/20/02:RECEIVED REPORT OF ADDITIONAL SOIL REMOVAL FROM GZA, INC. DATED JANUARY 31, 2002, ONLY HALF OF THE LINE WAS EXCAVATED AND NOT IN THE AREA OF BHP-5 AND BHP-7, 4 SAMPLES TAKEN WHERE EXCAVATION WAS PERFORMED AND THE RESULTS WERE BQL, DRAFTED LETTER REQUIRING FURTHER WORK IN AREAS OF BHP-5 AND BHP-7, REQUEST WORKPLAN BY 4/1/02. 4/4/02:SAC TELECON MARTIN WESOLOWSKI, MR. WESOLOWSKI WILL BE SUBMITTING A WORKPLAN WHERE THEY WILL BE EXCAVATING THE AREA THAT REMAINS TO BE ADDRESSED AND ALSO SAMPLE THE AREA BUT THEY ARE WAITING FOR A REPLY ON THE JACOBS MANAGEMENT CENTER WORK SINCE THEY WANT TO MOBILIZE AT THE SAME TIME TO COMPLETE THIS WORK. 4/11/02:RECEIVED WORKPLAN FOR ADDITIONAL WORK NEXT TO BHP-5 & BHP-7. 4/15/02:SAC TELECON MARTIN WESOLOWSKI, WORKPLAN STATED EXCAVATION WOULD TAKE PLACE TO A DEPTH OF 3 FT, SAC ASKED HOW DEEP THE PIPING INVOLVED WITH THE TANK IS, MR. WESOLOWSKI SAID IT WAS ABOUT 1 FT. DEEP DUE TO THE AIR VENT DUCT PIPING BELOW THE TANK PIPING, SAC DRAFTED COMMENT LETTER ACCEPTING WORK PLAN W/AN ADDITIONAL SIDEWALL SAMPLE REQUIRED ALONG WITH THE PROPOSED BOTTOM SAMPLES. 5/31/02:RECEIVED NOTIFICATION THAT ADDITIONAL EXCAVATION WOULD TAKE PLACE ON 6/4/02. 6/4/02:SAC TELECON MARTIN WESOLOWSKI, MR. WESOLOWSKI SAID WORK WILL TAKE PLACE TOMORROW INSTEAD OF TODAY. 6/5/02:SAC INSPECT SITE, TRENCH HAS BEEN EXCAVATED, NO ONE ELSE ON SITE, NO STAINING OBSERVED, SAC DID NOT TAKE SAMPLE TO OBSERVE ODORS BUT NO ODORS WERE OBSERVED STANDING NEXT TO THE TRENCH, ON END OF TRENCH AT THE MIDDLE OF BUILDING THERE WAS A BLACK TAR/ASPHALT LIKE SUBSTANCE. 6/6/02:SAC TELECON MARTIN WESOLOWSKI, DISCUSSED THAT TRENCH HAD BEEN DUG, CLARIFIED REQUEST THAT EPA METHOD 8270 SHOULD BE RUN ON THE SAMPLE ALONG WITH A VOLATILE SCAN - NOT AN 8021 AND 8260

Map ID
Direction
Distance
Elevation

MAP FINDINGS

Site

Database(s)

EDR ID Number
EPA ID Number

UNIVERSITY OF BUFFALO (Continued)

S105135293

AS WAS NOTED IN COMMENT LETTER DATED 4/16/02. 7/1/02:RECEIVED CONFIRMATORY SAMPLE RESULTS FROM THE EXCAVATION, RESULTS WERE BELOW TAGM 4046 VALUES BUT NOT STARS MEMO #1 VALUES, NO FURTHER EXCAVATION IS REQUIRED, SAC TELECON MARTIN WESOLOWSKI, SOIL WAS MIXED WITH THE SOIL FROM THE JACOBS MANAGEMENT CENTER CLEANUP AND STILL NEEDS TO BE DISPOSED, ONCE THIS HAS BEEN COMPLETED SPILL WILL BE GIVEN NO FURTHER ACTION STATUS. 1/30/03:RECEIVED DISPOSAL RECEIPTS, NO FURTHER WORK REQUIRED, I LETTER DRAFTED."

Remarks: "contaminated soil discovered from tank removal"

All Materials:

Site ID: 262404
Operable Unit ID: 841457
Operable Unit: 01
Material ID: 533185
Material Code: 0008
Material Name: diesel
Case No.: Not reported
Material FA: Petroleum
Quantity: .00
Units: G
Recovered: .00
Oxygenate: Not reported

AY240 ALUMNI ARENA -SUNYAB
North WEBSTER ROAD
< 1/8 AMHERST, NY
0.122 mi.
642 ft. Site 6 of 16 in cluster AY

NY LTANKS S103479202
N/A

Actual:
586 ft.

Focus Map:
4

LTANKS:

Spill Number/Closed Date: 9805985 / 1998-11-27
Facility ID: 9805985
Site ID: 108226
Spill Date: 1998-08-01
Spill Cause: Tank Failure
Spill Source: Institutional, Educational, Gov., Other
Spill Class: C3
Cleanup Ceased: Not reported
SWIS: 1522
Investigator: SACALAND
Referred To: Not reported
Reported to Dept: 1998-08-06
CID: 999
Water Affected: Not reported
Spill Notifier: Responsible Party
Last Inspection: 1998-11-03
Recommended Penalty: False
Meets Standard: True
UST Involvement: True
Remediation Phase: 0
Date Entered In Computer: 1998-08-13
Spill Record Last Update: 1998-12-03
Spiller Name: GENE MONACELL
Spiller Company: SUNYAB
Spiller Address: MICHAEL HALL-3435 MAIN ST
Spiller County: 001

Map ID
Direction
Distance
Elevation

MAP FINDINGS

Site

Database(s)

EDR ID Number
EPA ID Number

ALUMNI ARENA -SUNYAB (Continued)

S103479202

Spiller Contact: Not reported
Spiller Phone: Not reported
Spiller Extension: Not reported
DEC Region: 9
DER Facility ID: 95128
DEC Memo: "Prior to Sept, 2004 data translation this spill Lead_DEC Field was
SAC 8/17/98:SAC INSPECT,MET W/GENE MONACELL-SUNYAB,EXCAVATION WAS
ALREADY FILLED IN, TANK WAS REMOVED & STILL ON-SITE,MR.MONACELL
SHOWED TANK DID HAVE A HOLE,CONTAMINATED SOIL STAGED ON SITE,TANK
SIZE WAS 550 GALLONS. 8/21/98:TREATMENT FORM LETTER DRAFTED.
9/24/98:RECEIVED ANALYTICAL RESULTS FROM THE TANK REMOVAL, STARS
GUIDANCE VALUES EXCEEDED FOR EPA METHOD 8021, DRAFTED LETTER ALLOWING
THE OPTION FOR RETESTING USING TCLP 8021 OR REMOVING MORE SOIL AND
RETESTING, REQUIRE OPTION SELECTION BY 10/15/98. 10/13/98:RECEIVED
LETTER AND SAC TELECON GENE MONACELL LAST WEEK, THEY WILL DIG UP
ADDITIONAL CONTAMINATED SOIL AND RETEST SITE. 10/20/98:SAC TELECON
GENE MONACELL, SUNYAB THEY HAVE REDUG THE TANK LOCATION UNTIL THEY
HIT CONCRETE WHICH IS A VAULT FOR THE ELECTRICAL LINES, THEY HAVE
TAKEN A SAMPLE OF THE BOTTOM AT THE BASE OF ALL FOUR SIDES OF THE
EXCAVATION. 11/3/98:RNL, SAC INSPECT RE- EXCAVATED TANK SITE, NO
CONTAMINATION OBSERVED, SOIL PILE NOTED NEXT TO THE EXCAVATION.
11/12/98:SAC TELECON GENE MONACELL, SUNYAB - HE HAS MAILED THE
EXCAVATION RESULTS FOR THE TANK AREA, FROM CONVERSATION IT APPEARS
THAT LEVELS ARE NOW BELOW STARS GUIDANCE VALUES, EXCAVATED SOIL HAS
NOT YET BEEN DISPOSED BUT IT SHOULD GO TO MODERN LANDFILL.
11/13/98:RECEIVED ANALYTICAL RESULTS FROM THE RESAMPLING, RESULTS ARE
BELOW STARS MEMO #1 PETROLEUM CONTAMINATED SOIL GUIDANCE VALUES, NEED
DISPOSAL RECEIPTS TO CLOSE FILE. 11/27/98:RECEIVED DISPOSAL RECEIPTS."
Not reported
Remarks: "WATER FOUND IN DIESEL TANK FOR AN EMERGENCY GENERATOR "
All Materials:
Site ID: 108226
Operable Unit ID: 1067169
Operable Unit: 01
Material ID: 317161
Material Code: 0008
Material Name: diesel
Case No.: Not reported
Material FA: Petroleum
Quantity: .00
Units: G
Recovered: .00
Oxygenate: Not reported

AY241 **SUNY BUFFALO NORTH CAMPUS**
North **SERVICE CENTER RD**
< 1/8 **BUFFALO, NY**
0.122 mi.
642 ft. **Site 7 of 16 in cluster AY**

NY Spills **S105057386**
N/A

Actual: **SPILLS:**
586 ft. Spill Number/Closed Date: 0101732 / 2001-11-08
Focus Map: Facility ID: 0101732
4 Facility Type: ER
DER Facility ID: 225276
Site ID: 277089

Map ID
Direction
Distance
Elevation

MAP FINDINGS

Site

Database(s)

EDR ID Number
EPA ID Number

SUNY BUFFALO NORTH CAMPUS (Continued)

S105057386

DEC Region: 9
Spill Cause: Unknown
Spill Class: C3
SWIS: 1502
Spill Date: 2001-05-15
Investigator: RJJONAK
Referred To: Not reported
Reported to Dept: 2001-05-15
CID: 396
Water Affected: Not reported
Spill Source: Commercial/Industrial
Spill Notifier: Other
Cleanup Ceased: Not reported
Cleanup Meets Std: True
Last Inspection: 2001-05-24
Recommended Penalty: False
UST Trust: False
Remediation Phase: 0
Date Entered In Computer: 2001-05-15
Spill Record Last Update: 2001-11-08
Spiller Name: SAME
Spiller Company: SAME
Spiller Address: Not reported
Spiller Company: 001
Contact Name: ROBERT GROCK
DEC Memo: "Prior to Sept, 2004 data translation this spill Lead_DEC Field was RJJ 5/24/2001: RJJ AT SITE AT 1000...TYREE REMOVED A TANK ON 5/15/2001 AND THE EXCAVATION PIT AREA IS ABOUT 25X10X8'...THEY WILL SEND ME THE ANALYTICAL RESULTS FROM THE WALL AND FLOOR SAMPLES...THE PIT LOOKS AND SMELLS CLEAN. 11/8/2001: RECEIVED THE FINAL UST CLOSURE REPORT FROM GZA,WHICH INCLUDES ALL THE SOIL DISPOSAL RECEIPTS AND THE ANALYTICAL RESULTS FROM THE EXCAVATION...ALL THE ANALYTICAL RESULTS ARE BELOW OUR 'STARS' GUIDANCE VALUES AND ALL THE PAPERWORK IS IN ORDER...NO FURTHER ACTION NEEDED...SPILL CLOSED OUT."
Remarks: "TYREE ON SITE REMOVING A TANK...EXCAVATION INPROGREESS..CLEAN UP WILL BE DONE...HELM WAREHOUSE IS WHERE SPILL IS."
All Materials:
Site ID: 277089
Operable Unit ID: 840557
Operable Unit: 01
Material ID: 537439
Material Code: 0008
Material Name: diesel
Case No.: Not reported
Material FA: Petroleum
Quantity: .00
Units: G
Recovered: .00
Oxygenate: Not reported

Map ID
Direction
Distance
Elevation

MAP FINDINGS

Site

Database(s)

EDR ID Number
EPA ID Number

AY242
North
< 1/8
0.122 mi.
642 ft.
SUNYAB-AMHERST
MILLERSPORT BUILDING 40
AMHERST, NY
Site 8 of 16 in cluster AY

NY Spills **S102177532**
N/A

Actual:
586 ft.

Focus Map:
4

SPILLS:

Spill Number/Closed Date: 9007861 / 1990-10-25
Facility ID: 9007861
Facility Type: ER
DER Facility ID: 124481
Site ID: 146156
DEC Region: 9
Spill Cause: Deliberate
Spill Class: Not reported
SWIS: 1522
Spill Date: 1990-10-18
Investigator: MXFRANKS
Referred To: Not reported
Reported to Dept: 1990-10-18
CID: Not reported
Water Affected: Not reported
Spill Source: Commercial/Industrial
Spill Notifier: Other
Cleanup Ceased: 1990-10-15
Cleanup Meets Std: True
Last Inspection: 1990-10-18
Recommended Penalty: False
UST Trust: False
Remediation Phase: 0
Date Entered In Computer: 1990-10-18
Spill Record Last Update: 1990-11-03
Spiller Name: Not reported
Spiller Company: MICHAEL HUGHES & SONS
Spiller Address: 540 BROAD STREET
Spiller Company: 001
Contact Name: Not reported
DEC Memo: "Prior to Sept, 2004 data translation this spill Lead_DEC Field was
MF 10/15/90: MF RECEIVED OIL CHANGE LETTER FROM ALLEGED SPILLER. NO
FUTHER ACTION NECESSARY. 10/18/90: MF SITE VISIT, NO SPILLAGE NOTED.
UNION/NON-UNION PROBLEMS. "

Remarks:

"COMPLAINT OF WASTE OIL DUMPING AT A NON UNION CONSTRUCTION SITE."

All Materials:

Site ID: 146156
Operable Unit ID: 945107
Operable Unit: 01
Material ID: 431696
Material Code: 0022
Material Name: waste oil/used oil
Case No.: Not reported
Material FA: Petroleum
Quantity: .00
Units: Not reported
Recovered: .00
Oxygenate: Not reported

Map ID
Direction
Distance
Elevation

MAP FINDINGS

Site

Database(s)

EDR ID Number
EPA ID Number

AY243
North
< 1/8
0.122 mi.
642 ft.
UB CAMPUS
SKINNERSVILLE ROAD
AMHERST, NY
Site 9 of 16 in cluster AY

NY Spills **S102174848**
N/A

Actual:
586 ft.

Focus Map:
4

SPILLS:

Spill Number/Closed Date: 9207489 / 1992-10-20
Facility ID: 9207489
Facility Type: ER
DER Facility ID: 214965
Site ID: 263707
DEC Region: 9
Spill Cause: Unknown
Spill Class: C6
SWIS: 1522
Spill Date: 1992-09-28
Investigator: SORGI
Referred To: Not reported
Reported to Dept: 1992-09-28
CID: Not reported
Water Affected: ELLICOTT CREEK
Spill Source: Unknown
Spill Notifier: Citizen
Cleanup Ceased: 1992-09-28
Cleanup Meets Std: True
Last Inspection: 1992-09-28
Recommended Penalty: False
UST Trust: False
Remediation Phase: 0
Date Entered In Computer: 1992-09-29
Spill Record Last Update: 1992-10-28
Spiller Name: Not reported
Spiller Company: UNKNOWN
Spiller Address: Not reported
Spiller Company: 999
Contact Name: Not reported
DEC Memo: "Prior to Sept, 2004 data translation this spill Lead_DEC Field was
MJS 10/20/92: MJS SITE INSPECT. NO OIL OR SHEEN NOTICED. TWO MEN
FISHING FOR 2 HOURS AND HAVE NOTICED NOTHING. NO FURTHER ACTION TO BE
TAKEN. MJS TO CLOSE FILE. "

Remarks: "GAS OR OIL FLOWING FROM U.B. CAMPUS; FLOWS OFF THE CAMPUS. SHEEN
NOTICED."

All Materials:

Site ID: 263707
Operable Unit ID: 971134
Operable Unit: 01
Material ID: 408127
Material Code: 0022
Material Name: waste oil/used oil
Case No.: Not reported
Material FA: Petroleum
Quantity: .00
Units: G
Recovered: .00
Oxygenate: Not reported

Map ID
Direction
Distance
Elevation

MAP FINDINGS

Site

Database(s)

EDR ID Number
EPA ID Number

AY244
North
< 1/8
0.122 mi.
642 ft.
BLUE BIRD BUS LINE
SUNY AMHERST CAMPUS
AMHERST, NY
Site 10 of 16 in cluster AY

NY Spills **S102176377**
N/A

Actual:
586 ft.

Focus Map:
4

SPILLS:

Spill Number/Closed Date: 8805153 / 1988-09-21
Facility ID: 8805153
Facility Type: ER
DER Facility ID: 127279
Site ID: 149662
DEC Region: 9
Spill Cause: Equipment Failure
Spill Class: Not reported
SWIS: 1522
Spill Date: 1988-09-14
Investigator: COOKE
Referred To: Not reported
Reported to Dept: 1988-09-14
CID: Not reported
Water Affected: Not reported
Spill Source: Commercial/Industrial
Spill Notifier: Affected Persons
Cleanup Ceased: 1988-09-21
Cleanup Meets Std: True
Last Inspection: Not reported
Recommended Penalty: False
UST Trust: False
Remediation Phase: 0
Date Entered In Computer: 1988-09-20
Spill Record Last Update: 1988-10-13
Spiller Name: Not reported
Spiller Company: BLUE BIRD BUS
Spiller Address: Not reported
Spiller Company: 001
Contact Name: Not reported
DEC Memo: "Prior to Sept, 2004 data translation this spill Lead_DEC Field was
JDC 09/20/88: SUNY PERSONEL APPLIED SPEEDY DRY AND SWEEPED UP AFFECTED
ROAD SURFACE.MR MONTICELL WILL BE FORWARDING INCIDENT REPORT.
09/21/88: JDC RECIEVED INCIDENT REPORT- RESPONSE ACTIONS IDENTIFIED
IN LETTER SATISFACTORY. NO FURTHER ACTION WILL BE RQUIRED AT THIS
TIME. "

Remarks: "BUS FUEL TANK LEAKING OUT FUEL WHEN MAKING TURNS."

All Materials:

Site ID: 149662
Operable Unit ID: 920312
Operable Unit: 01
Material ID: 457062
Material Code: 0008
Material Name: diesel
Case No.: Not reported
Material FA: Petroleum
Quantity: 6.00
Units: G
Recovered: 5.00
Oxygenate: Not reported

Map ID
Direction
Distance
Elevation

MAP FINDINGS

Site

Database(s)

EDR ID Number
EPA ID Number

AY245
North
< 1/8
0.122 mi.
642 ft.
JACOB'S MANAGEMENT CNTR
SUNY BUFFALO
AMHERST, NY
Site 11 of 16 in cluster AY

NY LTANKS **S105055040**
N/A

Actual:
586 ft.

Focus Map:
4

LTANKS:

Spill Number/Closed Date: 0102567 / 2003-01-29
Facility ID: 0102567
Site ID: 235289
Spill Date: 2001-06-07
Spill Cause: Tank Failure
Spill Source: Institutional, Educational, Gov., Other
Spill Class: C3
Cleanup Ceased: Not reported
SWIS: 1522
Investigator: RMCROSSE
Referred To: Not reported
Reported to Dept: 2001-06-07
CID: 323
Water Affected: Not reported
Spill Notifier: Other
Last Inspection: 2002-07-02
Recommended Penalty: False
Meets Standard: False
UST Involvement: True
Remediation Phase: 0
Date Entered In Computer: 2001-06-07
Spill Record Last Update: 2003-01-30
Spiller Name: ROBERT GROCK
Spiller Company: JACOB'S MANAGEMENT CNTR
Spiller Address: SUNY BUFFALO
Spiller County: 001
Spiller Contact: ROBERT GROCK
Spiller Phone: (518) 469-4310
Spiller Extention: Not reported
DEC Region: 9
DER Facility ID: 193798
DEC Memo: "Prior to Sept, 2004 data translation this spill Lead_DEC Field was RMC 06/06/01 RMC/BOB GROCK, TYREE/PHONE, NO VISUAL CONTAMINATION FOUND, METER WAS MALFUNCTIONING, RMC ADVISED TO SAMPLE AND SEND IN RESULTS TO PBS FOR REVIEW, NO SOIL WAS STOCKPILED, NO SPILL ACTION REQUIRED, CLOSE OUT 01/17/02 RMC/FILE. RECEIVED REPORT ON SITE, IT APPEARS THAT 3 CU YARDS OF SOIL WAS REMOVED, POST EXCAVATION SAMPLES SHOWED SIGNIFICANT EXCEEDANCES OF TAGM, SENT TO SAC FOR REVIEW. \\\ 01/18/02 RMC/FILE. LETTER REQUIRING FUTHER REMEDIATION. RESPONSE DUE 2/28/02 1/25/02 RMC/MARTIN W. 882-5476, REQUESTED NO FURTHER ACTION DUE TO UTILITIES PROBLEMS, RMC ADVISED NO, DEC AT LEAST WILL REQUIRED A SITE ASSESSMENT TO DETERMINE THE EXTENT, HE WILL SEND PLAN. DUE 2/28/02 02/14/02 RMC/FILE. RECEIVED AND RESPONDED TO LETTER FORM CONTRACTOR, PLAN DUE 2/28/02 03/14/02 RMC/FILE. RECEIVED REPORT. PLAN TO EXCAVATED WHERE HIGHEST ANALYTICAL READING WERE FOUND, CAN NOT PRACTICALLY GET TO AREAS 7,8,10, AND 15. REPORT DUE 5/30/02 06/03/01 RMC/FILE. RECEIVED FAX, ADDITIONAL EXCAVATION TO START 6/5/02 07/02/02 RMC/FILE. RP EXCAVATED FURTHER, KEVIN GLASIER WAS ON SITE FOR THE WORK, HE NOTED NO VISUAL CONTAMINATION. STOCKPILED SOIL FOR DISPOSAL. RMC RECIEVED NUMEROUS SETS OF SAMPLE RESULTS. NO EXCEEDANCES IN VOLS. SOME EXCEEDANCES IN SEMI VOLS. IN SEVERAL SAMPLES. RMC NOTED NO VISUAL CONTAMINATION NOTED, THAT THE RP

Map ID
Direction
Distance
Elevation

MAP FINDINGS

Site

Database(s)

EDR ID Number
EPA ID Number

JACOB'S MANAGEMENT CNTR (Continued)

S105055040

EXCAVATED TO THE LIMITS OF REASON, AND THAT THE SITE CONTINUES TO BE A PBS SITE. RMC RECOMMENDS SITE TO BE MADE INACTIVE PENDING DISPOSAL, DUE 8/30/02 12/02/02 RMC/FILE. LEFT MESSAGE REQUESTING DISPOSAL RECEIPTS. DUE 12/15/02 01/07/03 RMC/FILE. LEFT MESSAGE FOR MARTIN WELOLOWSKI REQUESTING DISPOSAL RECEIPTS DUE 1/30/03 01/10/03 RMC/MARTIN WESOLOWSKI/PHONE. MATERIAL DISPOSED OF, RECEIPTS DUE 1/31/03 01/29/03 RMC/FILE RECEIVED DISPOSAL RECEIPTS FOR CONTAMINATED SOIL REMOVED, OK, LETTER. INACTIVE."

Remarks: "WHILE REMOVING A TANK, CONTAMINATED SOIL WAS DISCOVERED. SOIL IS BEING STOCKPILED. "

All Materials:

Site ID: 235289
Operable Unit ID: 841267
Operable Unit: 01
Material ID: 534683
Material Code: 0008
Material Name: diesel
Case No.: Not reported
Material FA: Petroleum
Quantity: .00
Units: G
Recovered: .00
Oxygenate: Not reported

AY246
North
< 1/8
0.122 mi.
642 ft.
SUNY BUFFALO
TALBERT HALL
AMHERST, NY
Site 12 of 16 in cluster AY

NY LTANKS **S105054933**
N/A

Actual:
586 ft.

Focus Map:
4

LTANKS:

Spill Number/Closed Date: 0102018 / 2002-02-19
Facility ID: 0102018
Site ID: 245095
Spill Date: 2001-05-22
Spill Cause: Tank Failure
Spill Source: Institutional, Educational, Gov., Other
Spill Class: C3
Cleanup Ceased: Not reported
SWIS: 1522
Investigator: RJJONAK
Referred To: Not reported
Reported to Dept: 2001-05-22
CID: 396
Water Affected: Not reported
Spill Notifier: Other
Last Inspection: 2001-05-22
Recommended Penalty: False
Meets Standard: True
UST Involvement: False
Remediation Phase: 0
Date Entered In Computer: 2001-05-22
Spill Record Last Update: 2002-02-19
Spiller Name: SAME
Spiller Company: SAME
Spiller Address: Not reported

Map ID
Direction
Distance
Elevation

MAP FINDINGS

Site

Database(s)

EDR ID Number
EPA ID Number

SUNY BUFFALO (Continued)

S105054933

Spiller County: 001
Spiller Contact: DICK CLEMENTS
Spiller Phone: (518) 786-3200
Spiller Extension: 204
DEC Region: 9
DER Facility ID: 201333
DEC Memo: "Prior to Sept, 2004 data translation this spill Lead_DEC Field was RJJ 5/22/2001: RJJ TELECON BOB GROCK, TYREE, HE SAID THAT THEY REMOVED A 500 GAL DIESEL TANK AND ENCOUNTERED CONTAMINATED SOIL...THEY WILL BE REMEDIATING THE SITE...TYREE SUB-CONTRACTED GZA TO DO THE TANK CLEANING AND SOIL SAMPLING...BOB WILL SEND ME THE REPORT...RJJ AT SITE AT 1500...MEET WITH BOB GROCK...THE EXCAVATION IS ABOUT 8'X6'X8' AND LOOKS AND SMELLS CLEAN...THEY ARE STARTING TO BACKFILL...BOB WILL SEND ME THE REPORT. 2/19/2002: RECEIVED THE UST CLOSURE REPORT FROM GZA, WHICH INCLUDES ALL THE SOIL DISPOSAL RECEIPTS AND ANALYTICAL DATA...ALL THE ANALYTICAL RESULTS ARE BELOW OUR 'STARS' GUIDANCE VALUES...THE 500 GAL DIESEL FUEL TANK HAS BEEN REMOVED AND PROPERLY DISPOSED OF, AND THE CONTAMINATED SOIL HAS BEEN DISPOSED OF...DRAFTED AND SENT A 'CLOSURE' LETTER...NO FURTHER ACTION NEEDED...SPILL CLOSED OUT."

Remarks: "tank was being removed and soil cont. was found...clean up will be started."

All Materials:
Site ID: 245095
Operable Unit ID: 840831
Operable Unit: 01
Material ID: 537709
Material Code: 0001A
Material Name: #2 fuel oil
Case No.: Not reported
Material FA: Petroleum
Quantity: .00
Units: G
Recovered: .00
Oxygenate: Not reported

AY247
North
< 1/8
0.122 mi.
642 ft.
PORTER QUAD - ELLICOTT
JOHN JAMES AUDUBON PRKWAY
AMHERST, NY
Site 13 of 16 in cluster AY

NY LTANKS **S104877523**
N/A

Actual: 586 ft.
Focus Map: 4
LTANKS:
Spill Number/Closed Date: 0075540 / 2001-10-01
Facility ID: 0075540
Site ID: 197080
Spill Date: 2000-12-01
Spill Cause: Tank Failure
Spill Source: Institutional, Educational, Gov., Other
Spill Class: B3
Cleanup Ceased: Not reported
SWIS: 1522
Investigator: RJJONAK
Referred To: Not reported
Reported to Dept: 2000-12-28
CID: Not reported

Map ID
Direction
Distance
Elevation

MAP FINDINGS

Site

Database(s)

EDR ID Number
EPA ID Number

PORTER QUAD - ELLICOTT (Continued)

S104877523

Water Affected: Not reported
Spill Notifier: Other
Last Inspection: 2001-01-23
Recommended Penalty: False
Meets Standard: False
UST Involvement: False
Remediation Phase: 0
Date Entered In Computer: 2000-12-28
Spill Record Last Update: 2002-12-04
Spiller Name: THEODORE KRIEGER
Spiller Company: SUNYAB
Spiller Address: MILLERSPORT & MAPLE
Spiller County: 001
Spiller Contact: RON KNOX
Spiller Phone: (716) 912-2799
Spiller Extension: Not reported
DEC Region: 9
DER Facility ID: 164049
DEC Memo: "Prior to Sept, 2004 data translation this spill Lead_DEC Field was RJJ 1/12/2001: RECEIVED THE ANALYTICAL RESULTS FROM CHRIS BORON OF GZA...THE RESULTS INDICATE HIGH LEVELS OF CONTAMINATION, ABOVE TAGA 4046 GUIDANCE LEVELS, WHICH WILL HAVE TO BE REMEDIATED. 1/23/2001: MARTIN WESOLOWSKI, LIRO-KASSNER, INC. # 759-0887, TELECON RJJ AND ASKED ME MY ADVICE ON THIS SITE...I TOLD HIM THAT DUE TO THE HIGH LEVELS OF CONTAMINATION, EITHER IN-SITU, OR SOIL REMOVAL WILL HAVE TO BE DONE, EVENTHOUGH THE TANK IS UNDER A LOADING DOCK...MARTIN WILL TALK WITH THE CAMPUS AND KEEP ME INFORMED...THE WORK MAY HAVE TO WAIT UNTIL SUMMER, SINCE THE LOADING DOCK IS CONSTANTLY USED. 4/17/2001: RECEIVED A SUPPLEMENTAL REPORT FROM LIRO-KASSNER, MARTIN WESOLOWSKI, ON THE PORTER-QUAD UST, AND DISCUSSED THE RESULTS WITH RNL...THE SOIL BORINGS INDICATE THAT THE CONTAMINATION DID NOT TRAVEL PAST THE TANK AREA, SO THEY WILL CLOSE THE TANK IN-PLACE, SINCE THE LEVELS ARE WITHIN EXPOSURE ASSESSMENT LEVELS...MARTIN WILL CONTACT ME WHEN THEY PLAN ON DOING THIS. 5/7/2001: RJJ DRAFTED AND SENT A LETTER TO LIRO-KASSNER APPROVING THEIR WORK PLAN FOR PORTER-QUAD. 9/28/2001: RECEIVED THE FINAL CLOSURE UST REPORT FROM GZA...THEY CLOSED THE 500 GAL. DIESEL FUEL TANK IN-PLACE ON 8/20/2001...ALL THE PAPERWORK IS IN ORDER...DRAFTED AND SENT AN 'INACTIVE' LETTER TO LIRO-KASSNER...NO FURTHER ACTION NEEDED...SPILL CLOSED OUT."
Remarks: "CONTAMINATION FOUND WHILE DOING A GEOPROBE SITE ASSESSMENT AROUND THE 550 GALLON TANK, TANK TO BE REMOVED IN THE SUMMER WHEN SCHOOL IS OUT, 3 GEOPROBES INSTALLED, ONE BORING HAD CONTAMINATION AT 7 TO 12 FEET."
All Materials:
Site ID: 197080
Operable Unit ID: 836904
Operable Unit: 01
Material ID: 539118
Material Code: 0001A
Material Name: #2 fuel oil
Case No.: Not reported
Material FA: Petroleum
Quantity: .00
Units: G
Recovered: .00
Oxygenate: Not reported

Map ID
Direction
Distance
Elevation

MAP FINDINGS

Site

Database(s)

EDR ID Number
EPA ID Number

AY248
North
< 1/8
0.122 mi.
642 ft.
STATE UNIV BUFFALO NORTH
LOCKWOOD LIBRARY
AMHERST, NY
Site 14 of 16 in cluster AY

NY LTANKS **S104950858**
N/A

Actual:
586 ft.

Focus Map:
4

LTANKS:

Spill Number/Closed Date: 0011535 / 2002-02-19
Facility ID: 0011535
Site ID: 290318
Spill Date: 2001-01-25
Spill Cause: Tank Failure
Spill Source: Institutional, Educational, Gov., Other
Spill Class: C3
Cleanup Ceased: Not reported
SWIS: 1522
Investigator: RJJONAK
Referred To: Not reported
Reported to Dept: 2001-01-25
CID: 323
Water Affected: Not reported
Spill Notifier: Other
Last Inspection: 2001-12-07
Recommended Penalty: False
Meets Standard: True
UST Involvement: True
Remediation Phase: 0
Date Entered In Computer: 2001-01-25
Spill Record Last Update: 2002-02-19
Spiller Name: GENE MONTICELL
Spiller Company: STATE UNIV BUFFALO NORTH
Spiller Address: LOCKWOOD LIBRARY
Spiller County: 001
Spiller Contact: ROBERT GROCK
Spiller Phone: (518) 469-4310
Spiller Extention: Not reported
DEC Region: 9
DER Facility ID: 235083
DEC Memo: "Prior to Sept, 2004 data translation this spill Lead_DEC Field was
RJJ 1/24/2001: RJJ AT SITE AT 1100...TYREE HAS REMOVED THE UST IN
FRONT OF THE LOCKWOOD LIBRARY AND THE EXCAVATION LOOKS AND SMELLS
CLEAN...THEY WILL TAKE WALL/FLOOR SAMPLES AND ALSO SOIL SAMPLES UNDER
THE PIPING AND SEND ME THE RESULTS. 11/13/2001: RECEIVED THE UST
CLOSURE REPORT FROM GZA...ALL THE ANALYTICAL RESULTS ARE BELOW OUR
GUIDANCE LEVELS EXCEPT FOR LOCKWOOD PIPE #4 WHICH GREATLY EXCEEDS OUR
TAGA 4046 LEVELS...I TELECON CHRIS BORON,GZA,AND EXPLAINED THAT MORE
REMEDATION WILL BE NEEDED AT THAT LOCATION...HE SAID THAT HE WILL
CALL MARTIN WESLOWSKI,LIRO-KASSNER,AND DISCUSS THIS WITH HIM AND CALL
ME BACK. 11/14/2001: MARTIN WESLOWSKI TELECON RJJ,HE SAID THAT THEY
WILL RE-EXCAVATE THE AREA AT LOCKWOOD PIPE #4 AND RESAMPLE,SINCE THE
ANALYTICAL RESULTS WERE HIGHER THAN OUR TAGA GUIDANCE LEVELS.
11/21/2001: MARTIN WESLOWSKI TELECON RJJ,SAID THAT THEY WILL BEGIN
11/29/01 TO REMOVE THE ADDITIONAL CONTAMINATED SOIL AND RESAMPLE,AND
SEND ME THE RESULTS. 12/7/2001: RJJ AT SITE AT 0800...MEET WITH
MARTIN WESLOWSKI,THEY ARE RE-EXCAVATING THE AREA WHERE THE FUEL PORT
WAS,AND WILL SAMPLE THE BOTTOM,WHICH CAME BACK HIGHER THAN OUR TAGA
LEVELS...THE EXCAVATION AREA IS ONLY ABOUT 3'X3'X3' DEEP...MARTIN
WILL SEND ME THE RESULTS. 2/19/2002: RECEIVED THE ADDITIONAL SOIL
REMOVAL REPORT FROM GZA,WHICH INCLUDES THE CONTAMINATED SOIL DISPOSAL

Map ID
Direction
Distance
Elevation

MAP FINDINGS

Site

Database(s)

EDR ID Number
EPA ID Number

STATE UNIV BUFFALO NORTH (Continued)

S104950858

RECEIPTS...ALL THE ANALYTICAL RESULTS ARE NOW ALL BELOW OUR 'STARS'
GUIDANCE VALUES...DRAFTED AND SENT A 'CLOSURE' LETTER...NO FURTHER
ACTION NEEDED...SPILL CLOSED OUT."
Remarks: "UNDERGROUND TANK WAS REMOVED DURING EXCAVATION AND WAS FOUND TO BE
LEAKING. SOIL IS STOCKPILED. NORTH SIDE OF LOCKWOOD LIBRARY
MECHANICAL ROOM."

All Materials:

Site ID: 290318
Operable Unit ID: 833583
Operable Unit: 01
Material ID: 541844
Material Code: 0008
Material Name: diesel
Case No.: Not reported
Material FA: Petroleum
Quantity: .00
Units: G
Recovered: .00
Oxygenate: Not reported

AY249
North
< 1/8
0.122 mi.
642 ft.

SUNY AT BUFFALO
FRONTIER ST
AMHERST, NY

NY Spills S106007370
N/A

Site 15 of 16 in cluster AY

Actual:
586 ft.

Focus Map:
4

SPILLS:

Spill Number/Closed Date: 0206015 / 2002-09-11
Facility ID: 0206015
Facility Type: ER
DER Facility ID: 133924
Site ID: 158489
DEC Region: 9
Spill Cause: Deliberate
Spill Class: E5
SWIS: 1522
Spill Date: 2002-09-11
Investigator: SACALAND
Referred To: Not reported
Reported to Dept: 2002-09-11
CID: 390
Water Affected: Not reported
Spill Source: Institutional, Educational, Gov., Other
Spill Notifier: Citizen
Cleanup Ceased: Not reported
Cleanup Meets Std: True
Last Inspection: Not reported
Recommended Penalty: False
UST Trust: False
Remediation Phase: 0
Date Entered In Computer: 2002-09-11
Spill Record Last Update: 2002-09-11
Spiller Name: UNK
Spiller Company: SUNY AT BUFFALO
Spiller Address: FRONTIER ST
Spiller Company: 001

Map ID
Direction
Distance
Elevation

MAP FINDINGS

Site

Database(s)

EDR ID Number
EPA ID Number

SUNY AT BUFFALO (Continued)

S106007370

Contact Name: UNK
DEC Memo: "Prior to Sept, 2004 data translation this spill Lead_DEC Field was
SAC 9/11/02:GAP - DUTY OFFICER REFERRED SPILL TO DIV OF WATER, NO
FURTHER ACTION REQUIRED BY SPILLS."
Remarks: "JANITORS ARE DUMPING USED CLEANING SUPPLIES INTO SANITARY SEWER."
All Materials:
Site ID: 158489
Operable Unit ID: 858500
Operable Unit: 01
Material ID: 516631
Material Code: 0045A
Material Name: cleaning chemicals/products
Case No.: Not reported
Material FA: Other
Quantity: .00
Units: G
Recovered: .00
Oxygenate: Not reported

AY250
North
< 1/8
0.122 mi.
642 ft.

NYS SUNY CAMPUS
JARVIS HALL
AMHERST, NY
Site 16 of 16 in cluster AY

NY Spills S105140936
N/A

Actual:
586 ft.
Focus Map:
4

SPILLS:
Spill Number/Closed Date: 0104381 / 2002-02-19
Facility ID: 0104381
Facility Type: ER
DER Facility ID: 104958
Site ID: 120930
DEC Region: 9
Spill Cause: Unknown
Spill Class: C3
SWIS: 1522
Spill Date: 2001-07-24
Investigator: SACALAND
Referred To: Not reported
Reported to Dept: 2001-07-24
CID: 282
Water Affected: Not reported
Spill Source: Commercial/Industrial
Spill Notifier: Other
Cleanup Ceased: Not reported
Cleanup Meets Std: True
Last Inspection: 2001-07-26
Recommended Penalty: False
UST Trust: False
Remediation Phase: 0
Date Entered In Computer: 2001-07-24
Spill Record Last Update: 2002-02-19
Spiller Name: TED KRYGIER
Spiller Company: SUNY AT BUFFALO
Spiller Address: 119 JOHN BEANE CENTER
Spiller Company: 001
Contact Name: BOB GROCK

Map ID
Direction
Distance
Elevation

MAP FINDINGS

Site

Database(s)

EDR ID Number
EPA ID Number

NYS SUNY CAMPUS (Continued)

S105140936

DEC Memo:

"Prior to Sept, 2004 data translation this spill Lead_DEC Field was SAC 7/24/01:SAC INSPECT SITE, FOUND AREA WHERE TANK WAS LOCATED NEXT TO JARVIS HALL, WATER IN EXCAVATION HAS WHAT APPEARS TO BE A SCUM, PRODUCT LAYER, ODORS ALSO APPARENT, TIME OF INSPECTION WAS AROUND 1800 HRS SO THERE WAS NO ONE AROUND AT THAT TIME. 7/25/01:SAC INSPECT SITE, MET W/BOB GROCK - THE TYREE ORGANIZATION AND RAY LAPORT - GZA, PER MR. GROCK AND MR. LAPORT THE TANK SIZE WAS 500 GALLONS AND IT DID NOT HAVE ANY HOLES IN IT AND THE PIPING WAS WRAPPED SO THERE WAS NO LEAK IN THE LINES, IT WAS A SMALL EXCAVATION, THEY BELIEVE THE CONTAMINATION WAS FROM OVERFILLS, THEY ALSO BELIEVE THE GROUNDWATER IS PERCHED BECAUSE OF THE CLAY IN THE AREA BUT PEASTONE WAS USED TO BACKFILL AROUND THE TANK CAUSING A BATHTUB EFFECT, THE WERE WAITING FOR A VACUUM TRUCK TO COME ON THE SCENE TO REMOVE THE CONTAMINATED WATER, THEY WILL CLEAN OUT THE HOLE AND THEN SAMPLE IT, THEY DO NOT BELIEVE THE CONTAMINATION IS EXTENSIVE. 7/25/01:SAC TELECON RAY LAPORT, PER MR. LAPORT THEY HAVE DUG AS MUCH AS THEY CAN AND THE PEA GRAVEL HAS BEGUN TO FALL INTO THE EXCAVATION, THERE IS A CONCRETE PAD THERE AND THAT ALSO CANNOT BE REMOVED SINCE IT ALSO CAUSE A PROBLEM WITH THE BUILDING FOUNDATION, HE PROPOSED TO SAMPLE THE SIDES OF THE EXCAVATION, SAC SAID HE MUST ALSO SAMPLE THE BOTTOM OF THE EXCAVATION BY INSTALLING A BORING BENEATH THE DEPTH OF THE CONCRETE PAD, SAC RECEIVED A PHONE CALL FROM JEFF TENNISON OF THE UNIVERSITY AND DISCUSSED THE SITUATION WITH HIM. 7/26/01:SAC INSPECT SITE, MET W/MARTIN WESOLOWSKI AND RON KNOX FROM LIRO-KASSNER, INC., EXCAVATION HAD ABOUT 1.5 TO 2 FT OF WATER IN IT, SHEEN WAS OBSERVED, NO ODORS OBSERVED, SIDE SAMLES HAV BEEN TAKEN, THEY WILL PUMP WATER OUT AND ATTEMPT TO GRAB A SAMPLE FROM THE BOTTOM, IF THEY ARE UNABLE TO COMPLETE THIS WORK THEY WILL USE A GEOPROBE TO INSTALL BORINGS. 2/19/02:RECEIVED TANK CLOSURE REPORT COMPLETE W/DISPOSAL RECEIPTS FOR SOIL AND GW, CONFIRMATORY SOIL SAMPLES BELOW TAGM 4046 GUIDANCE VALUES, ONE SAMPLE ABOVE STARS GUIDANCE VALUES, WATER SAMPLE THAT WAS PUMPED OUT EXCEEDED GW STANDARDS, NO FURTHER WORK REQUIRED BY SPILLS. "

Remarks:

"THEY REMOVED A TANK AND FOUND CONTAMINATED SOIL AND WATER. THEY ARE ON THE SCENE NOW. "

All Materials:

Site ID: 120930
Operable Unit ID: 841016
Operable Unit: 01
Material ID: 532876
Material Code: 0008
Material Name: diesel
Case No.: Not reported
Material FA: Petroleum
Quantity: .00
Units: G
Recovered: .00
Oxygenate: Not reported

Map ID
Direction
Distance
Elevation

MAP FINDINGS

Site

Database(s)

EDR ID Number
EPA ID Number

AX251
West
1/8-1/4
0.126 mi.
664 ft.
PRINTS CHARMING
2900 SHERIDAN DR
TONAWANDA, NY 14150
Site 3 of 4 in cluster AX

NY UST
U004272437
N/A

Actual:
595 ft.
Focus Map:
6
UST:
Id/Status: 9-601730 / Unregistered
Program Type: PBS
Region: STATE
DEC Region: 9
Expiration Date: N/A
UTM X: Not reported
UTM Y: Not reported
Site Type: Other

Affiliation Records:
Site Id: 548787
Affiliation Type: Facility Owner
Company Name: ROBERT ANTHON
Contact Type: Not reported
Contact Name: Not reported
Address1: 2900 SHERIDAN
Address2: Not reported
City: TONAWANDA
State: NY
Zip Code: 14150
Country Code: 001
Phone: (716) 875-0750
EMail: Not reported
Fax Number: Not reported
Modified By: SRMCDONN
Date Last Modified: 2017-05-22

Site Id: 548787
Affiliation Type: Mail Contact
Company Name: ROBERT ANTHON
Contact Type: Not reported
Contact Name: Not reported
Address1: 2900 SHERIDAN
Address2: Not reported
City: TONAWANDA
State: NY
Zip Code: 14150
Country Code: 001
Phone: (716) 875-0750
EMail: Not reported
Fax Number: Not reported
Modified By: SRMCDONN
Date Last Modified: 2017-05-22

Tank Info:

Tank Number: 1
Tank ID: 268378
Tank Status: Closed - Removed
Material Name: Closed - Removed
Capacity Gallons: 1000
Install Date: Not reported

Map ID
Direction
Distance
Elevation

MAP FINDINGS

Site

Database(s)

EDR ID Number
EPA ID Number

PRINTS CHARMING (Continued)

U004272437

Date Tank Closed: 11/09/1994
Registered: True
Tank Location: Underground
Tank Type: Steel/carbon steel
Tightness Test Method: -
Date Test: Not reported
Next Test Date: Not reported
Pipe Model: Not reported
Modified By: SRMCDONN
Last Modified: 05/22/2017

AX252
West
1/8-1/4
0.126 mi.
664 ft.

PRINTS CHARMING - TANK
2900 SHERIDAN DRIVE
TONAWANDA, NY

NY LTANKS **S101341677**
N/A

Site 4 of 4 in cluster AX

Actual:
595 ft.
Focus Map:
6

LTANKS:

Spill Number/Closed Date: 9410986 / 1994-12-20
Facility ID: 9410986
Site ID: 227982
Spill Date: 1994-11-10
Spill Cause: Tank Failure
Spill Source: Institutional, Educational, Gov., Other
Spill Class: C3
Cleanup Ceased: 1994-12-20
SWIS: 1564
Investigator: SORGI
Referred To: Not reported
Reported to Dept: 1994-11-10
CID: Not reported
Water Affected: Not reported
Spill Notifier: Other
Last Inspection: 1994-11-10
Recommended Penalty: False
Meets Standard: True
UST Involvement: True
Remediation Phase: 0
Date Entered In Computer: 1994-11-17
Spill Record Last Update: 1994-12-28
Spiller Name: Not reported
Spiller Company: ROBERT ANTHONI
Spiller Address: 2880 SHERIDAN DRIVE
Spiller County: 001
Spiller Contact: Not reported
Spiller Phone: Not reported
Spiller Extension: Not reported
DEC Region: 9
DER Facility ID: 188046
DEC Memo: "Prior to Sept, 2004 data translation this spill Lead_DEC Field was
MJS 11/10/94: MJS SITE INSPECT. CONTAMINATED SOIL STOCKPILED ON
PLASTIC. SAMPLES TAKEN BY CONTRACTOR. SOIL PLANNED FOR DISPOSAL.
12/09/94: RECEIVED EXCAVATION SAMPLE RESULTS FROM NATURES WAY. NO
EXCEEDENCES OF GUIDANCE VALUES. NEED DISPOSAL RECEIPTS FOR SOIL FOR
CLOSURE OF FILE. LETTER TO RP. 12/15/94: MJS TELECON W/ RUSS SAVAGE.
SOIL SCHEDULED FOR PICKUP ON 12/16/94. MR SAVAGE WILL FORWARD
DISPOSAL DOCUMENTATION WHEN RECEIVED. 12/20/94: MJS RECEIVED FAX OF
DISPOSAL RECEIPT FROM NATURES WAY. 20.34 TONS DISPOSED AT LAKEVIEW.

Map ID
Direction
Distance
Elevation

MAP FINDINGS

Site

Database(s)

EDR ID Number
EPA ID Number

PRINTS CHARMING - TANK (Continued)

S101341677

Remarks: NO FURTHER ACTION REQUIRED. MJS CLOSE FILE. "
"CONTAMINATED SOIL FOUND DURING TANK REMOVAL."

All Materials:

Site ID: 227982
Operable Unit ID: 1004898
Operable Unit: 01
Material ID: 376850
Material Code: 0001A
Material Name: #2 fuel oil
Case No.: Not reported
Material FA: Petroleum
Quantity: .00
Units: Not reported
Recovered: .00
Oxygenate: Not reported

AW253 BJS WHOLESALE CLUB #213
East 3056 SHERIDAN DR
1/8-1/4 AMHERST, NY 14226
0.127 mi.
671 ft. Site 2 of 5 in cluster AW

RCRA-CESQG 1015747266
NYR000197376

Actual:
597 ft.

RCRA-CESQG:

Date form received by agency: 02/26/2013
Facility name: BJS WHOLESALE CLUB #213
Facility address: 3056 SHERIDAN DR
AMHERST, NY 14226
EPA ID: NYR000197376
Mailing address: RESEARCH DR
WESTBOROUGH, MA 01581
Contact: BILL E PETERS
Contact address: RESEARCH DR
WESTBOROUGH, MA 01581
Contact country: US
Contact telephone: 774-512-7400
Contact email: BPETERS@BJS.COM
EPA Region: 02
Classification: Conditionally Exempt Small Quantity Generator
Description: Handler: generates 100 kg or less of hazardous waste per calendar month, and accumulates 1000 kg or less of hazardous waste at any time; or generates 1 kg or less of acutely hazardous waste per calendar month, and accumulates at any time: 1 kg or less of acutely hazardous waste; or 100 kg or less of any residue or contaminated soil, waste or other debris resulting from the cleanup of a spill, into or on any land or water, of acutely hazardous waste; or generates 100 kg or less of any residue or contaminated soil, waste or other debris resulting from the cleanup of a spill, into or on any land or water, of acutely hazardous waste during any calendar month, and accumulates at any time: 1 kg or less of acutely hazardous waste; or 100 kg or less of any residue or contaminated soil, waste or other debris resulting from the cleanup of a spill, into or on any land or water, of acutely hazardous waste

Focus Map:
6

Owner/Operator Summary:

Owner/operator name: AMHERST II VF LLC C/O VORNADO REALTY
Owner/operator address: RTE 4 EAST

Map ID
Direction
Distance
Elevation

MAP FINDINGS

Site

Database(s)

EDR ID Number
EPA ID Number

BJS WHOLESALE CLUB #213 (Continued)

1015747266

PARAMUS, NJ 07652
Owner/operator country: US
Owner/operator telephone: 212-894-7000
Owner/operator email: Not reported
Owner/operator fax: Not reported
Owner/operator extension: Not reported
Legal status: Private
Owner/Operator Type: Owner
Owner/Op start date: 02/01/2011
Owner/Op end date: Not reported

Owner/operator name: BJS WHOLESALE CLUB
Owner/operator address: Not reported
Not reported

Owner/operator country: US
Owner/operator telephone: Not reported
Owner/operator email: Not reported
Owner/operator fax: Not reported
Owner/operator extension: Not reported
Legal status: Private
Owner/Operator Type: Operator
Owner/Op start date: 08/11/2013
Owner/Op end date: Not reported

Handler Activities Summary:

U.S. importer of hazardous waste: No
Mixed waste (haz. and radioactive): No
Recycler of hazardous waste: No
Transporter of hazardous waste: No
Treater, storer or disposer of HW: No
Underground injection activity: No
On-site burner exemption: No
Furnace exemption: No
Used oil fuel burner: No
Used oil processor: No
User oil refiner: No
Used oil fuel marketer to burner: No
Used oil Specification marketer: No
Used oil transfer facility: No
Used oil transporter: No

. Waste code: D001

. Waste name: IGNITABLE HAZARDOUS WASTES ARE THOSE WASTES WHICH HAVE A FLASHPOINT OF LESS THAN 140 DEGREES FAHRENHEIT AS DETERMINED BY A PENSKEY-MARTENS CLOSED CUP FLASH POINT TESTER. ANOTHER METHOD OF DETERMINING THE FLASH POINT OF A WASTE IS TO REVIEW THE MATERIAL SAFETY DATA SHEET, WHICH CAN BE OBTAINED FROM THE MANUFACTURER OR DISTRIBUTOR OF THE MATERIAL. LACQUER THINNER IS AN EXAMPLE OF A COMMONLY USED SOLVENT WHICH WOULD BE CONSIDERED AS IGNITABLE HAZARDOUS WASTE.

. Waste code: D002

. Waste name: A WASTE WHICH HAS A PH OF LESS THAN 2 OR GREATER THAN 12.5 IS CONSIDERED TO BE A CORROSIVE HAZARDOUS WASTE. SODIUM HYDROXIDE, A CAUSTIC SOLUTION WITH A HIGH PH, IS OFTEN USED BY INDUSTRIES TO CLEAN OR DEGREASE PARTS. HYDROCHLORIC ACID, A SOLUTION WITH A LOW PH, IS USED BY MANY INDUSTRIES TO CLEAN METAL PARTS PRIOR TO PAINTING. WHEN THESE CAUSTIC OR ACID SOLUTIONS BECOME CONTAMINATED AND MUST BE

Map ID
Direction
Distance
Elevation

MAP FINDINGS

Site

Database(s)

EDR ID Number
EPA ID Number

BJS WHOLESALE CLUB #213 (Continued)

1015747266

DISPOSED, THE WASTE WOULD BE A CORROSIVE HAZARDOUS WASTE.

. Waste code: D008
. Waste name: LEAD

. Waste code: D009
. Waste name: MERCURY

. Waste code: F001
. Waste name: THE FOLLOWING SPENT HALOGENATED SOLVENTS USED IN DEGREASING: TETRACHLOROETHYLENE, TRICHLOROETHYLENE, METHYLENE CHLORIDE, 1,1,1-TRICHLOROETHANE, CARBON TETRACHLORIDE, AND CHLORINATED FLUOROCARBONS; ALL SPENT SOLVENT MIXTURES/BLENDS USED IN DEGREASING CONTAINING, BEFORE USE, A TOTAL OF TEN PERCENT OR MORE (BY VOLUME) OF ONE OR MORE OF THE ABOVE HALOGENATED SOLVENTS OR THOSE SOLVENTS LISTED IN F002, F004, AND F005, AND STILL BOTTOMS FROM THE RECOVERY OF THESE SPENT SOLVENTS AND SPENT SOLVENT MIXTURES.

. Waste code: P001
. Waste name: 2H-1-BENZOPYRAN-2-ONE, 4-HYDROXY-3-(3-OXO-1-PHENYLBUTYL)-, & SALTS, WHEN PRESENT AT CONCENTRATIONS GREATER THAN 0.3%

. Waste code: P075
. Waste name: NICOTINE, & SALTS

. Waste code: U002
. Waste name: ACETONE (I)

. Waste code: U279
. Waste name: CARBARYL (OR) 1-NAPHTHALENOL, METHYLCARBAMATE

Historical Generators:

Date form received by agency: 09/27/2012

Site name: BJS WHOLESALE CLUB #213

Classification: Conditionally Exempt Small Quantity Generator

. Waste code: D001
. Waste name: IGNITABLE HAZARDOUS WASTES ARE THOSE WASTES WHICH HAVE A FLASHPOINT OF LESS THAN 140 DEGREES FAHRENHEIT AS DETERMINED BY A PENSLEY-MARTENS CLOSED CUP FLASH POINT TESTER. ANOTHER METHOD OF DETERMINING THE FLASH POINT OF A WASTE IS TO REVIEW THE MATERIAL SAFETY DATA SHEET, WHICH CAN BE OBTAINED FROM THE MANUFACTURER OR DISTRIBUTOR OF THE MATERIAL. LACQUER THINNER IS AN EXAMPLE OF A COMMONLY USED SOLVENT WHICH WOULD BE CONSIDERED AS IGNITABLE HAZARDOUS WASTE.

. Waste code: D002
. Waste name: A WASTE WHICH HAS A PH OF LESS THAN 2 OR GREATER THAN 12.5 IS CONSIDERED TO BE A CORROSIVE HAZARDOUS WASTE. SODIUM HYDROXIDE, A CAUSTIC SOLUTION WITH A HIGH PH, IS OFTEN USED BY INDUSTRIES TO CLEAN OR DEGREASE PARTS. HYDROCHLORIC ACID, A SOLUTION WITH A LOW PH, IS USED BY MANY INDUSTRIES TO CLEAN METAL PARTS PRIOR TO PAINTING. WHEN THESE CAUSTIC OR ACID SOLUTIONS BECOME CONTAMINATED AND MUST BE DISPOSED, THE WASTE WOULD BE A CORROSIVE HAZARDOUS WASTE.

. Waste code: D008
. Waste name: LEAD

Map ID
Direction
Distance
Elevation

MAP FINDINGS

Site

Database(s)

EDR ID Number
EPA ID Number

BJS WHOLESALE CLUB #213 (Continued)

1015747266

. Waste code: D009
. Waste name: MERCURY

. Waste code: F001
. Waste name: THE FOLLOWING SPENT HALOGENATED SOLVENTS USED IN DEGREASING: TETRACHLOROETHYLENE, TRICHLOROETHYLENE, METHYLENE CHLORIDE, 1,1,1-TRICHLOROETHANE, CARBON TETRACHLORIDE, AND CHLORINATED FLUOROCARBONS; ALL SPENT SOLVENT MIXTURES/BLENDS USED IN DEGREASING CONTAINING, BEFORE USE, A TOTAL OF TEN PERCENT OR MORE (BY VOLUME) OF ONE OR MORE OF THE ABOVE HALOGENATED SOLVENTS OR THOSE SOLVENTS LISTED IN F002, F004, AND F005, AND STILL BOTTOMS FROM THE RECOVERY OF THESE SPENT SOLVENTS AND SPENT SOLVENT MIXTURES.

. Waste code: P001
. Waste name: 2H-1-BENZOPYRAN-2-ONE, 4-HYDROXY-3-(3-OXO-1-PHENYLBUTYL)-, & SALTS, WHEN PRESENT AT CONCENTRATIONS GREATER THAN 0.3%

. Waste code: P075
. Waste name: NICOTINE, & SALTS

. Waste code: U002
. Waste name: ACETONE (I)

. Waste code: U279
. Waste name: CARBARYL (OR) 1-NAPHTHALENOL, METHYLCARBAMATE

Violation Status: No violations found

AW254 **BJS WHOLESALE CLUB #213**
East **3056 SHERIDAN DR**
1/8-1/4 **AMHERST, NY 14226**
0.127 mi.
671 ft. **Site 3 of 5 in cluster AW**

NY MANIFEST **S117742203**
N/A

Actual: NY MANIFEST:
597 ft. Country: USA
Focus Map: EPA ID: NYR000197376
6 Facility Status: Not reported
Location Address 1: 3056 SHERIDAN DR
Code: BP
Location Address 2: Not reported
Total Tanks: Not reported
Location City: AMHERST
Location State: NY
Location Zip: 14226
Location Zip 4: Not reported

NY MANIFEST:
EPAID: NYR000197376
Mailing Name: BJS WHOLESALE CLUB #213
Mailing Contact: BILL PETERS
Mailing Address 1: 25 RESEARCH DR
Mailing Address 2: PO BOX 5233
Mailing City: WESTBOROUGH
Mailing State: MA
Mailing Zip: 01581
Mailing Zip 4: Not reported
Mailing Country: USA
Mailing Phone: Not reported

Map ID
Direction
Distance
Elevation

MAP FINDINGS

Site

Database(s)

EDR ID Number
EPA ID Number

BJS WHOLESALE CLUB #213 (Continued)

S117742203

NY MANIFEST:

Document ID:	Not reported
Manifest Status:	Not reported
seq:	Not reported
Year:	2018
Trans1 State ID:	MAD039322250
Trans2 State ID:	Not reported
Generator Ship Date:	05/31/2018
Trans1 Recv Date:	05/31/2018
Trans2 Recv Date:	Not reported
TSD Site Recv Date:	06/13/2018
Part A Recv Date:	Not reported
Part B Recv Date:	Not reported
Generator EPA ID:	NYR000197376
Trans1 EPA ID:	Not reported
Trans2 EPA ID:	Not reported
TSDF ID 1:	NCD000648451
TSDF ID 2:	Not reported
Manifest Tracking Number:	011835585FLE
Import Indicator:	N
Export Indicator:	N
Discr Quantity Indicator:	N
Discr Type Indicator:	N
Discr Residue Indicator:	N
Discr Partial Reject Indicator:	N
Discr Full Reject Indicator:	N
Manifest Ref Number:	Not reported
Alt Facility RCRA ID:	Not reported
Alt Facility Sign Date:	Not reported
MGMT Method Type Code:	H141
Waste Code:	Not reported
Waste Code:	Not reported
Waste Code:	Not reported
Waste Code:	Not reported
Waste Code:	Not reported
Waste Code:	Not reported
Quantity:	1
Units:	P - Pounds
Number of Containers:	1
Container Type:	DF - Fiberboard or plastic drums (glass)
Handling Method:	B Incineration, heat recovery, burning.
Specific Gravity:	1
Waste Code:	D001
Waste Code 1_2:	D005
Waste Code 1_3:	D007
Waste Code 1_4:	D016
Waste Code 1_5:	D018
Waste Code 1_6:	Not reported

[Click this hyperlink](#) while viewing on your computer to access
4 additional NY MANIFEST: record(s) in the EDR Site Report.

Map ID
Direction
Distance
Elevation

MAP FINDINGS

Site

Database(s)

EDR ID Number
EPA ID Number

AW255
East
1/8-1/4
0.127 mi.
671 ft.
BJ'S WHOLESALE CLUB #213
3056 SHERIDAN DRIVE
AMHERST, NY 14226
Site 4 of 5 in cluster AW

NY AST
A100380529
N/A

Actual:
597 ft.

AST:

Focus Map:
6

Region: STATE
DEC Region: 9
Site Status: Unregulated/Closed
Facility Id: 9-601364
Program Type: PBS
UTM X: 188554.04844
UTM Y: 4765863.99310
Expiration Date: N/A
Site Type: Other Wholesale/Retail Sales

Affiliation Records:

Site Id: 482155
Affiliation Type: Facility Owner
Company Name: AMHERST 11 VLLC, C/O VORNADO REALTY TRUST
Contact Type: ENVIRONMENTAL MANAGER
Contact Name: JASON MYERS
Address1: 210 ROUTE 4 EAST
Address2: Not reported
City: PARAMUS
State: NJ
Zip Code: 07652
Country Code: 001
Phone: (201) 587-1000 2079
EMail: Not reported
Fax Number: Not reported
Modified By: SLZIEMBA
Date Last Modified: 2013-05-21

Site Id: 482155
Affiliation Type: Mail Contact
Company Name: BJS WHOLESALE CLUB
Contact Type: Not reported
Contact Name: DAVID TERIBURY
Address1: 3056 SHERIDAN DRIVE
Address2: Not reported
City: AMHERST
State: NY
Zip Code: 14226
Country Code: 001
Phone: (716) 833-3130
EMail: Not reported
Fax Number: Not reported
Modified By: SLZIEMBA
Date Last Modified: 2013-05-21

Site Id: 482155
Affiliation Type: Facility Operator
Company Name: BJS WHOLESALE CLUB #213
Contact Type: Not reported
Contact Name: DENNIS WOOD
Address1: Not reported
Address2: Not reported
City: Not reported

Map ID
Direction
Distance
Elevation

MAP FINDINGS

Site

Database(s)

EDR ID Number
EPA ID Number

BJ'S WHOLESALE CLUB #213 (Continued)

A100380529

State: NN
Zip Code: Not reported
Country Code: 001
Phone: (716) 833-3130
EMail: Not reported
Fax Number: Not reported
Modified By: SLZIEMBA
Date Last Modified: 2013-05-21

Site Id: 482155
Affiliation Type: Emergency Contact
Company Name: AMHERST 11 VFLLC, C/O VORNADO REALTY TRUST
Contact Type: Not reported
Contact Name: 3E COMPANY, INC.
Address1: Not reported
Address2: Not reported
City: Not reported
State: NN
Zip Code: Not reported
Country Code: 001
Phone: (800) 451-8346
EMail: Not reported
Fax Number: Not reported
Modified By: SLZIEMBA
Date Last Modified: 2013-05-21

Tank Info:

Tank Number: 1
Tank Id: 248342

Equipment Records:

D00 - Pipe Type - No Piping
J03 - Dispenser - Gravity
L00 - Piping Leak Detection - None
E00 - Piping Secondary Containment - None
I02 - Overfill - High Level Alarm
C00 - Pipe Location - No Piping
F00 - Pipe External Protection - None
B01 - Tank External Protection - Painted/Asphalt Coating
H01 - Tank Leak Detection - Interstitial - Electronic Monitoring
K00 - Spill Prevention - None
G12 - Tank Secondary Containment - Double-Walled (AG only)

Tank Location: 2
Tank Type: Steel/Carbon Steel/Iron
Tank Status: In Service
Pipe Model: Not reported
Install Date: 04/15/2013
Capacity Gallons: 706
Tightness Test Method: NN
Date Test: Not reported
Next Test Date: Not reported
Date Tank Closed: Not reported
Register: True
Modified By: SLZIEMBA
Last Modified: 04/14/2017
Material Name: #2 fuel oil (on-site consumption)

Map ID
Direction
Distance
Elevation

MAP FINDINGS

Site

Database(s)

EDR ID Number
EPA ID Number

BJ'S WHOLESALE CLUB #213 (Continued)

A100380529

Tank Number: 2
Tank Id: 248343

Equipment Records:

G12 - Tank Secondary Containment - Double-Walled (AG only)
K00 - Spill Prevention - None
H01 - Tank Leak Detection - Interstitial - Electronic Monitoring
B01 - Tank External Protection - Painted/Asphalt Coating
C00 - Pipe Location - No Piping
F00 - Pipe External Protection - None
I02 - Overfill - High Level Alarm
E00 - Piping Secondary Containment - None
J03 - Dispenser - Gravity
L00 - Piping Leak Detection - None
D00 - Pipe Type - No Piping

Tank Location: 2
Tank Type: Steel/Carbon Steel/Iron
Tank Status: In Service
Pipe Model: Not reported
Install Date: 04/15/2013
Capacity Gallons: 707
Tightness Test Method: NN
Date Test: Not reported
Next Test Date: Not reported
Date Tank Closed: Not reported
Register: True
Modified By: SLZIEMBA
Last Modified: 04/14/2017
Material Name: #2 fuel oil (on-site consumption)

AW256 BJS WHOLESALE CLUB #213
East 3056 SHERIDAN DR
1/8-1/4 AMHERST, NY 14226
0.127 mi.
671 ft. Site 5 of 5 in cluster AW

FINDS 1015999257
ECHO N/A

Actual:
597 ft.

FINDS:

Focus Map:
6

Registry ID: 110046537048

Environmental Interest/Information System

RCRAInfo is a national information system that supports the Resource Conservation and Recovery Act (RCRA) program through the tracking of events and activities related to facilities that generate, transport, and treat, store, or dispose of hazardous waste. RCRAInfo allows RCRA program staff to track the notification, permit, compliance, and corrective action activities required under RCRA.

[Click this hyperlink](#) while viewing on your computer to access additional FINDS: detail in the EDR Site Report.

ECHO:

Envid: 1015999257
Registry ID: 110046537048
DFR URL: <http://echo.epa.gov/detailed-facility-report?fid=110046537048>

Map ID
Direction
Distance
Elevation

MAP FINDINGS

Site

Database(s)

EDR ID Number
EPA ID Number

257
West
1/8-1/4
0.129 mi.
682 ft.

JOE CONTINO RESIDENCE
142 DALTON DRIVE
TONAWANDA, NY

NY LTANKS **S100495130**
N/A

Actual:
599 ft.
Focus Map:
6

LTANKS:

Spill Number/Closed Date: 9301533 / 1993-12-28
Facility ID: 9301533
Site ID: 140721
Spill Date: 1993-04-13
Spill Cause: Tank Failure
Spill Source: Private Dwelling
Spill Class: C3
Cleanup Ceased: 1993-12-28
SWIS: 1564
Investigator: SORGI
Referred To: Not reported
Reported to Dept: 1993-04-29
CID: Not reported
Water Affected: Not reported
Spill Notifier: Responsible Party
Last Inspection: 1993-08-26
Recommended Penalty: False
Meets Standard: True
UST Involvement: False
Remediation Phase: 0
Date Entered In Computer: 1993-05-04
Spill Record Last Update: 1993-12-30
Spiller Name: Not reported
Spiller Company: JOE CONTINO
Spiller Address: 142 DALTON DRIVE
Spiller County: 001
Spiller Contact: Not reported
Spiller Phone: Not reported
Spiller Extention: Not reported
DEC Region: 9
DER Facility ID: 120174
DEC Memo: "Prior to Sept, 2004 data translation this spill Lead_DEC Field was
MJS 05/14/93: MJS/ANDY KUSCERIK, DAY ENV./TELECON - HE IS WORKING FOR
INSURANCE CO. ODORS IN HOUSE ARE HEAVY. INSURANCE CO. HASN'T STARTED
CLEANUP YET. SET UP MEETING W/JOE CONTINO FOR 5/17/93 AT 0500 HRS.
05/17/93: MJS/JOE CONTINO/SITE - PETROLEUM ODOR PRESENT IN HOME.
275-GAL. TANK IN CRAWL SPACE. GRAVEL & TANK PETROLEUM SATURATED.
SHEEN IN SUMP. NO METER READINGS TAKEN (0800 HRS.). 05/17/93:
MJS/ANDY KUSCEREK/TELECON - HE HAS NOT CONTACTED INSURANCE CO. YET.
MJS INFORMED THAT MOST IMPORTANT ISSUE WAS VAPORS IN HOUSE. ADVISED
THAT CRAWL SPACE MUST BE VENTED. WILL GET BACK TO ME. 05/20/93:
MJS/ANDY KUSCERIK/TELECON - WORK PLAN IS APPROVED BY INSURANCE CO.
MR. KUSCERIK WILL INSTALL VACCUUM SYSTEM. SATURDAY, 5/22/93.
05/20/93: MJS/ANDY KUSCEREK/TELECON - WORK PLAN HAS BEEN APPROVED BY
INSURANCE COMPANY. MR. KUSCERIK WILL INSTALL VACCUUM SYSTEM ON SAT.,
5/22/93. 05/22/93: MJS/JOE CONTINO/ANDY KUSCERIK/SITE - VENT SYSTEM
IS INSTALLED. EFFLUENT APPROX. 100 PPM ON P.I.D. MR. KUSCERIK WILL
MONITOR EFFLUENT FREQUENTLY. 05/22/93: MJS/JOE CONTINO/ANDY
KUSCERIK/SITE - VENT SYSTEM INSTALLED. MR. KUSCERIK WILL MONITOR
EFFLUENT FREQUENTLY. 05/22/93: MJS/JOE CONTINO/TELECON - P.I.D.
READINGS HAVE DECREASED SIGNIFICANTLY (APPROX. 10 PPM). VAPORS IN
HOUSE HAVE ALSO DECREASED. 05/25/93: MJS/JOE CONTION/TELECON - P.I.D.

Map ID
Direction
Distance
Elevation

MAP FINDINGS

Site

Database(s)

EDR ID Number
EPA ID Number

JOE CONTINO RESIDENCE (Continued)

S100495130

READINGS HAVE DECREASED SIGNIFICANTLY (APPROX. 10 PPM). VAPORS IN HOUSE HAVE ALSO DECREASED. 06/10/93: MJS RECEIVED WORK PROPOSAL FROM ANDY KUSIERIK. HE IS CURRENTLY OBTAINING BIDS. 06/10/93: MJS RECEIVED WORK PROPOSAL FROM ANDY KUSCERIK. HE IS CURRENTLY OBTAINING BIDS. 06/18/93: MJS/ANDY KUSCERIK/TELECON - MR. CONTINO IS GOING TO HIRE CONTRACTORS AND WILL BE REIMBURSED BY INSURANCE COMPANY. MJS/JOE CONTINO/TELECON NO ODORS IN HOUSE. 06/18/93: MJS/ANDY KUSCERIK/TELECON - MR. CONTINO IS GOING TO HIRE CONTRACTORS AND WILL BE REIMBURSED BY INSURANCE CO. MJS/JOE CONTINO/TELECON - NO ODORS IN HOUSE. 06/25/93: MJS SENT LETTER TO INSURANCE COMPANY AND REVIEWED WORK PLAN. PLAN IS SATISFACTORY. 07/10/93: COPY OF LETTER SENT TO MR. CONTINO RETURNED DUE TO WRONG ZIP CODE. MJS/ANDY KUSCERIK/TELECON - WORK TO BEGIN ON TUES. 7/6/93. NORSEMEN ENVIRONMENTAL FROM YOUNGSTOWN IS SUBCONTRACTOR. 07/12/93: MJS/ANDY KUSCERIK/TELECON - WORK COMPLETE. TANK AND CONTAMINATED SOIL HAVE BEEN REMOVED. MR. KUSCERIK IS SUBMITTING A SAMPLE TODAY FOR 24-HOUR TURNAROUND. 07/13/93: MJS/ANDY KUSCERIK/SITE - ROLLOFF BOX IN DRIVEWAY. APPROX. 15 TONS OF SOIL EXCAVATED. EXCAVATION BELOW DRAIN TILES. WATER COLLECTS WHEN IT RAINS. ANDY PROPOSES TO FILL EXCAVATION W/ MUD MAT. 07/14/93: MJS/ANDY KUSCERIK/TELECON - HE WILL WAIT FOR 72-HOUR TURNAROUND ON SAMPLES BEFORE FILLING EXCAVATION. 07/15/93: MJS/ANDY KUSCERIK/TELECON - SAMPLE RESULTS DUE AFTERNOON OF 7/16/93. IF RESULTS OKAY, HE WILL DO SLURRY ON 7/17/93 IN A.M. HE WILL ALSO SEND LETTER AS ADDENDUM TO ORIGINAL PLAN. 07/19/93: MJS/MR. CONTINO/TELECON - SAMPLE RESULTS IN; NO VIOLATIONS FOUND. MJS/ANDY KUSCERIK/TELECON - ONLY PARAMETER NAPHTHALENE AT 3 PPB. BACKFILLING W/SLURRY TO BEGIN 7/20/93 IN A.M. 07/20/93: MJS/ANDY KUSCERIK/SITE - RECEIVED COPY OF ANALYTICAL RESULTS. BACKFILLING CRAWL SPACE W/SLURRY. ROLLOFF BOX WILL BE MOVED IN APPROX. 1 WEEK. VAPOR EXTRACTION FAN IS DISASSEMBLED. 07/22/93: MJS RECEIVED LETTER FROM MR. KUSCERIK SUMMARIZING THE CLEANUP. STILL NEED ANALYTICAL & RECEIPTS FOR CONTAMINATED SOIL AND ANALYTICAL & RECEIPTS FOR CONTAMINATED WATER TO CLOSE FILE. 07/28/93: MJS/ANDY KUSCERIK/TELECON - HE INFORMS THAT MR. CONTINO IS AGAIN COMPLAINING OF VAPORS IN HOUSE. REQUESTS ON-SITE MEETING. MEETING SET FOR MON., 8/2/93 AT 1330 HRS. ON-SITE. 08/02/93: MJS/RNL/ANDY KUSCERIK/JOE CONTINO/SITE - DRAIN TILES WILL BE WASHED OR STEAM-CLEANED AND VENTING FAN LEFT IN PLACE FOR SUMMER. ROLLOFF IS MOVED OFF-SITE FOR DISPOSAL. 08/04/93: MJS/ANDY KUSCERIK/TELECON - ASKED HIM TO INFORM ME OF WORK DATE WHEN KNOWN. 08/06/93: MJS RECEIVED LETTER FROM MR. KUSCERIK CONFIRMING OUR MEETING ON 8/2/93. DRAIN TILES WILL BE PRESSURE RINSED. 08/12/93: MJS TELECON W/MR. KUSCERIK. DRAIN TILES WASHED 8/11/93. 08/13/93: MJS/ANDY KUSCERIK/SITE - NO FUEL OIL ODOR IN HOME. SLIGHT SHEEN IN SUMP AND DRAIN TILES. RECEIVED REPORT FROM MR. KUSCERIK. 08/18/93: MJS/JOE CONTINO/TELECON - HE REQUESTS LETTER OF SATISFACTORY CLEANUP. 08/19/93: MJS SENT LETTER OF SATISFACTORY CLEANUP TO MR. CONTINO. 08/23/93: MJS TELECON FROM MR. CONTINO. HE INFORMS THAT PETROLEUM ODORS VERY STRONG AFTER HEAVY RAINS. ALSO, PETROLEUM IN DRAIN TILE. 08/26/93: MJS SITE MEETING W/ MR. CONTINO AND MR. KUSCERIK. OIL IN DRAIN TILE. DRAIN TILES NOT WORKING PROPERLY. 10/04/93: MJS/MR. KUSCERIK/TELECON - MR. CONTINO CONTACTED THE TOWN, BUT COULD NOT GET ANY GOOD INFORMATION. MR. KUSCERIK HAS RECEIVED NO NEW COMPLAINTS FROM MR. CONTINO. 10/07/93: MJS/MR. KUSCERIK/TELECON - MR. KUSCERIK SPOKE W/MR. CONTINO AND HAS HAD NO PROBLEMS SINCE LAST MEETING. MJS INFORMED MR. KUSCERIK THAT NO FURTHER WORK WOULD BE REQUIRED AT THIS TIME. 10/12/93: MJS RECEIVED UPDATE REPORT FROM MR. KUSCERIK. 12/28/93: MJS REVIEWED FILE. NO RECENT COMPLAINTS FROM MR. CONTINO.

Map ID
Direction
Distance
Elevation

MAP FINDINGS

Site

Database(s)

EDR ID Number
EPA ID Number

JOE CONTINO RESIDENCE (Continued)

S100495130

Remarks: NO FURTHER ACTION REQUIRED. MJS TO CLOSE FILE. "
"ODOR & SOIL CONTAMINATION IN CRAWL SPACE UNDER HOUSE. ABANDONED
TANK."

All Materials:

Site ID:	140721
Operable Unit ID:	980089
Operable Unit:	01
Material ID:	398706
Material Code:	0001A
Material Name:	#2 fuel oil
Case No.:	Not reported
Material FA:	Petroleum
Quantity:	.00
Units:	Not reported
Recovered:	.00
Oxygenate:	Not reported

AT258 **PARKHILL & HART LNDRY INC BR**
NE **3586 MAIN ST**
1/8-1/4 **BUFFALO, NY**
0.130 mi.
684 ft. **Site 2 of 2 in cluster AT**

EDR Hist Cleaner **1014536487**
N/A

Actual: EDR Hist Cleaner
651 ft.

Focus Map:	Year:	Name:	Type:
8	1964	PARKHILL & HART LNDRY INC BR	LAUNDRIES

AZ259 **BAUGHMAN MAGIC SEAL**
North **44 MEYER RD**
1/8-1/4 **AMHERST, NY 14226**
0.131 mi.
690 ft. **Site 1 of 3 in cluster AZ**

RCRA NonGen / NLR **1018158893**
NYR000219659

Actual: RCRA NonGen / NLR:
581 ft. Date form received by agency: 04/18/2017

Focus Map: Facility name: BAUGHMAN MAGIC SEAL
3 Facility address: 44 MEYER RD
AMHERST, NY 14226

EPA ID: NYR000219659

Mailing address: MEYER RD
AMHERST, NY 14226

Contact: CHRISTINE A MARTINECK

Contact address: MEYER RD
AMHERST, NY 14226

Contact country: US

Contact telephone: 716-836-8880

Contact email: CHRISSYM@BAUGHMANMAGICSEAL.COM

EPA Region: 02

Land type: Private

Classification: Non-Generator

Description: Handler: Non-Generators do not presently generate hazardous waste

Owner/Operator Summary:

Map ID
Direction
Distance
Elevation

MAP FINDINGS

Site

Database(s)

EDR ID Number
EPA ID Number

BAUGHMAN MAGIC SEAL (Continued)

1018158893

Owner/operator name: DONALD H BAUGHMAN
Owner/operator address: Not reported
Not reported
Owner/operator country: Not reported
Owner/operator telephone: Not reported
Owner/operator email: Not reported
Owner/operator fax: Not reported
Owner/operator extension: Not reported
Legal status: Private
Owner/Operator Type: Operator
Owner/Op start date: 10/03/2007
Owner/Op end date: Not reported

Owner/operator name: DONALD H BAUGHMAN
Owner/operator address: Not reported
Not reported
Owner/operator country: US
Owner/operator telephone: Not reported
Owner/operator email: Not reported
Owner/operator fax: Not reported
Owner/operator extension: Not reported
Legal status: Private
Owner/Operator Type: Operator
Owner/Op start date: 10/03/2007
Owner/Op end date: Not reported

Owner/operator name: DONALD H BAUGHMAN
Owner/operator address: MEYER RD
AMHERST, NY 14226
Owner/operator country: US
Owner/operator telephone: 716-836-8880
Owner/operator email: Not reported
Owner/operator fax: Not reported
Owner/operator extension: Not reported
Legal status: Private
Owner/Operator Type: Owner
Owner/Op start date: 10/03/2007
Owner/Op end date: Not reported

Handler Activities Summary:

U.S. importer of hazardous waste: No
Mixed waste (haz. and radioactive): No
Recycler of hazardous waste: No
Transporter of hazardous waste: No
Treater, storer or disposer of HW: No
Underground injection activity: No
On-site burner exemption: No
Furnace exemption: No
Used oil fuel burner: No
Used oil processor: No
Used oil refiner: No
Used oil fuel marketer to burner: No
Used oil Specification marketer: No
Used oil transfer facility: No
Used oil transporter: No

. Waste code: D001

Map ID
Direction
Distance
Elevation

MAP FINDINGS

Site

Database(s)

EDR ID Number
EPA ID Number

BAUGHMAN MAGIC SEAL (Continued)

1018158893

. Waste name: IGNITABLE HAZARDOUS WASTES ARE THOSE WASTES WHICH HAVE A FLASHPOINT OF LESS THAN 140 DEGREES FAHRENHEIT AS DETERMINED BY A PENSKEY-MARTENS CLOSED CUP FLASH POINT TESTER. ANOTHER METHOD OF DETERMINING THE FLASH POINT OF A WASTE IS TO REVIEW THE MATERIAL SAFETY DATA SHEET, WHICH CAN BE OBTAINED FROM THE MANUFACTURER OR DISTRIBUTOR OF THE MATERIAL. LACQUER THINNER IS AN EXAMPLE OF A COMMONLY USED SOLVENT WHICH WOULD BE CONSIDERED AS IGNITABLE HAZARDOUS WASTE.

Historical Generators:

Date form received by agency: 06/08/2015
Site name: BAUGHMAN MAGIC SEAL
Classification: Small Quantity Generator

. Waste code: D001
. Waste name: IGNITABLE HAZARDOUS WASTES ARE THOSE WASTES WHICH HAVE A FLASHPOINT OF LESS THAN 140 DEGREES FAHRENHEIT AS DETERMINED BY A PENSKEY-MARTENS CLOSED CUP FLASH POINT TESTER. ANOTHER METHOD OF DETERMINING THE FLASH POINT OF A WASTE IS TO REVIEW THE MATERIAL SAFETY DATA SHEET, WHICH CAN BE OBTAINED FROM THE MANUFACTURER OR DISTRIBUTOR OF THE MATERIAL. LACQUER THINNER IS AN EXAMPLE OF A COMMONLY USED SOLVENT WHICH WOULD BE CONSIDERED AS IGNITABLE HAZARDOUS WASTE.

Violation Status: No violations found

Evaluation Action Summary:

Evaluation date: 09/15/2017
Evaluation: COMPLIANCE EVALUATION INSPECTION ON-SITE
Area of violation: Not reported
Date achieved compliance: Not reported
Evaluation lead agency: State

AZ260 **BAUGHMAN MAGIC SEAL**
North **44 MEYER RD**
1/8-1/4 **AMHERST, NY 14226**
0.131 mi.
690 ft. **Site 2 of 3 in cluster AZ**

NY MANIFEST **S118260222**
N/A

Actual: NY MANIFEST:
581 ft. Country: USA
Focus Map: EPA ID: NYR000219659
3 Facility Status: Not reported
Location Address 1: 44 MEYER RD
Code: BP
Location Address 2: Not reported
Total Tanks: Not reported
Location City: AMHERST
Location State: NY
Location Zip: 14226
Location Zip 4: Not reported

NY MANIFEST:
EPAID: NYR000219659
Mailing Name: BAUGHMAN MAGIC SEAL
Mailing Contact: BAUGHMAN MAGIC SEAL
Mailing Address 1: 44 MEYER RD
Mailing Address 2: Not reported
Mailing City: AMHERST
Mailing State: NY

Map ID
Direction
Distance
Elevation

MAP FINDINGS

Site

Database(s)

EDR ID Number
EPA ID Number

BAUGHMAN MAGIC SEAL (Continued)

S118260222

Mailing Zip: 14226
Mailing Zip 4: Not reported
Mailing Country: USA
Mailing Phone: 7168688880

NY MANIFEST:

Document ID: Not reported
Manifest Status: Not reported
seq: Not reported
Year: 2015
Trans1 State ID: NYD986903904
Trans2 State ID: Not reported
Generator Ship Date: 06/29/2015
Trans1 Recv Date: 06/29/2015
Trans2 Recv Date: Not reported
TSD Site Recv Date: 07/02/2015
Part A Recv Date: Not reported
Part B Recv Date: Not reported
Generator EPA ID: NYR000219659
Trans1 EPA ID: Not reported
Trans2 EPA ID: Not reported
TSD ID 1: OHD066060609
TSD ID 2: Not reported
Manifest Tracking Number: 006690217FLE
Import Indicator: N
Export Indicator: N
Discr Quantity Indicator: N
Discr Type Indicator: N
Discr Residue Indicator: N
Discr Partial Reject Indicator: N
Discr Full Reject Indicator: N
Manifest Ref Number: Not reported
Alt Facility RCRA ID: Not reported
Alt Facility Sign Date: Not reported
MGMT Method Type Code: H141
Waste Code: Not reported
Waste Code: Not reported
Waste Code: Not reported
Waste Code: Not reported
Waste Code: Not reported
Waste Code: Not reported
Quantity: 800
Units: P - Pounds
Number of Containers: 2
Container Type: DM - Metal drums, barrels
Handling Method: L Landfill.
Specific Gravity: 1
Waste Code: D001
Waste Code 1_2: Not reported
Waste Code 1_3: Not reported
Waste Code 1_4: Not reported
Waste Code 1_5: Not reported
Waste Code 1_6: Not reported

Map ID
Direction
Distance
Elevation

MAP FINDINGS

Site

Database(s)

EDR ID Number
EPA ID Number

BAUGHMAN MAGIC SEAL (Continued)

S118260222

[Click this hyperlink](#) while viewing on your computer to access
-1 additional NY MANIFEST: record(s) in the EDR Site Report.

AZ261 **BAUGHMAN MAGIC SEAL**
North **44 MEYER RD**
1/8-1/4 **AMHERST, NY 14226**
0.131 mi.
690 ft. **Site 3 of 3 in cluster AZ**

FINDS **1018124105**
ECHO **N/A**

Actual:
581 ft.

FINDS:

Focus Map:
3

Registry ID: 110064675178

Environmental Interest/Information System

RCRAInfo is a national information system that supports the Resource Conservation and Recovery Act (RCRA) program through the tracking of events and activities related to facilities that generate, transport, and treat, store, or dispose of hazardous waste. RCRAInfo allows RCRA program staff to track the notification, permit, compliance, and corrective action activities required under RCRA.

[Click this hyperlink](#) while viewing on your computer to access
additional FINDS: detail in the EDR Site Report.

ECHO:

Envid: 1018124105
Registry ID: 110064675178
DFR URL: <http://echo.epa.gov/detailed-facility-report?fid=110064675178>

262 **RENSCH ROAD RESEARCH PARK**
NW **4080 RENSCH ROAD**
1/8-1/4 **AMHERST, NY 14228**
0.141 mi.
742 ft.

FINDS **1007810500**
N/A

Actual:
596 ft.

FINDS:

Focus Map:
4

Registry ID: 110019730380

Environmental Interest/Information System

FIS (New York - Facility Information System) is New York's Department of Environmental Conservation (DEC) information system for tracking environmental facility information found across the State.

[Click this hyperlink](#) while viewing on your computer to access
additional FINDS: detail in the EDR Site Report.

Map ID
Direction
Distance
Elevation

MAP FINDINGS

Site

Database(s)

EDR ID Number
EPA ID Number

263
North
1/8-1/4
0.141 mi.
747 ft.

TRUCK AT LASERTRON PARKIN
5101 NORTH BAILEY/MAPLE
AMHERST, NY

NY Spills **S103273154**
N/A

Actual:
584 ft.
Focus Map:
4

SPILLS:

Spill Number/Closed Date: 9713482 / 1998-03-31
Facility ID: 9713482
Facility Type: ER
DER Facility ID: 206648
Site ID: 252173
DEC Region: 9
Spill Cause: Equipment Failure
Spill Class: D3
SWIS: 1522
Spill Date: 1998-03-05
Investigator: SORGI
Referred To: Not reported
Reported to Dept: 1998-03-05
CID: 999
Water Affected: Not reported
Spill Source: Commercial Vehicle
Spill Notifier: Local Agency
Cleanup Ceased: Not reported
Cleanup Meets Std: True
Last Inspection: 1998-03-05
Recommended Penalty: False
UST Trust: False
Remediation Phase: 0
Date Entered In Computer: 1998-03-05
Spill Record Last Update: 1998-04-10
Spiller Name: Not reported
Spiller Company: UNKNOWN TRUCK
Spiller Address: Not reported
Spiller Company: 999
Contact Name: Not reported
DEC Memo: "Prior to Sept, 2004 data translation this spill Lead_DEC Field was
MJS 03/05/98: MJS SITE INSPECT. COULD NOT LOCATE SPILL. 03/31/98: MJS
TELECON WITH JIM ZYMANEK(TOWN OF AMHERST). TRACTOR TRAILER LEAKED
ENGINE TO ASPHALT AND STORM SEWER. TOWN SUPPLIED SORBENTS AND DRIVER
CLEANED SPILL HIMSELF. NO DISPOSAL RECEIPTS REQUIRED. NO FURTHER
ACTION REQUIRED. MJS CLOSE FILE."

Remarks: "TRUCK LEAKED ENGINE OIL TO SEWER."

All Materials:

Site ID: 252173
Operable Unit ID: 1056342
Operable Unit: 01
Material ID: 324499
Material Code: 0022
Material Name: waste oil/used oil
Case No.: Not reported
Material FA: Petroleum
Quantity: 5.00
Units: G
Recovered: 5.00
Oxygenate: Not reported

Map ID
Direction
Distance
Elevation

MAP FINDINGS

Site

Database(s)

EDR ID Number
EPA ID Number

264
WNW
1/8-1/4
0.149 mi.
785 ft.

OLD MAN PRECISION AUTOMOTIVE
4200 RENSCH RD
AMHERST, NY 14228

EDR Hist Auto **1014539312**
N/A

Actual: EDR Hist Auto
582 ft.

Focus Map:
4

Year:	Name:
1996	OLD MAN PRECISION AUTOMOTIVE
1997	OLD MAN PRECISION AUTOMOTIVE
1998	OLD MAN ENGINEERING AUTO
1998	OLD MAN PRECISION AUTOMOTIVE
1999	OLD MAN PRECISION AUTOMOTIVE
2000	OLD MAN PRECISION AUTOMOTIVE
2001	OLD MAN PRECISION AUTOMOTIVE
2002	OLD MAN PRECISION AUTOMOTIVE
2003	OLD MAN PRECISION AUTOMOTIVE
2008	OLD MAN ENGINEERING
2009	OLD MAN ENGINEERING
2010	OLD MAN ENGINEERING

Type:

Automotive Transmission Repair Shops
Automotive Transmission Repair Shops
AUTOMOBILE REPAIRING & SERVICE
Automotive Transmission Repair Shops
Automotive Transmission Repair Shops
Automotive Transmission Repair Shops
Automotive Transmission Repair Shops
Automotive Transmission Repair Shops
General Automotive Repair Shops
General Automotive Repair Shops
General Automotive Repair Shops

BA265
NNW
1/8-1/4
0.153 mi.
810 ft.

PITZ DAVID & PHILIP
1435 NIAGARA FLS BD
BUFFALO, NY 14226

EDR Hist Auto **1021780060**
N/A

Site 1 of 3 in cluster BA

Actual: EDR Hist Auto
581 ft.

Focus Map:
3

Year:	Name:
1971	PITZ DAVID & PHILIP
1974	CARUANA V M INC
1975	CARUANA V M INC

Type:

Gasoline Service Stations
Gasoline Service Stations
Gasoline Service Stations

BA266
NNW
1/8-1/4
0.153 mi.
810 ft.

STS CAR SERVICE
1435 NIAGARA FALLS BLVD
AMHERST, NY

NY LTANKS **S100176881**
N/A

Site 2 of 3 in cluster BA

Actual:
581 ft.

LTANKS:

Spill Number/Closed Date:	9611396 / 1997-12-26
Facility ID:	9611396
Site ID:	115595
Spill Date:	1996-12-16
Spill Cause:	Tank Failure
Spill Source:	Commercial/Industrial
Spill Class:	B3
Cleanup Ceased:	Not reported
SWIS:	1522
Investigator:	RMCROSSE
Referred To:	Not reported
Reported to Dept:	1996-12-16
CID:	211
Water Affected:	Not reported
Spill Notifier:	Other
Last Inspection:	1997-12-01

Focus Map:
3

Map ID
Direction
Distance
Elevation

MAP FINDINGS

Site

Database(s)

EDR ID Number
EPA ID Number

STS CAR SERVICE (Continued)

S100176881

Recommended Penalty: False
Meets Standard: False
UST Involvement: True
Remediation Phase: 0
Date Entered In Computer: 1996-12-16
Spill Record Last Update: 1999-11-30
Spiller Name: KENNITH MOSS/HORNSTEIN
Spiller Company: RAYMOUR AND FLANIGAN FRUN
Spiller Address: 7248 MORGAN ROAD POB 220
Spiller County: 001
Spiller Contact: LEN KWIECIEN
Spiller Phone: (716) 833-3400
Spiller Extention: Not reported
DEC Region: 9
DER Facility ID: 107110
DEC Memo: "Prior to Sept, 2004 data translation this spill Lead_DEC Field was RMC 12/17/96 RMC/LEN KWIECIEN/SITE, SOIL STOCKPILED ON PLASTIC, TWO LOADS SOIL FROM PHASE II WORK, REPORT DUE 1/30/97 12/31/96 RMC/MIKE SAVIOLA, C&H, 315-472-6980/PHONE, REPORTS TO BE AVAILABLE 2/28/97 03/20/97 RMC/HORNSTEIN/MEETING, REMEDIATION REQUIRED BASED ON PHASE I AND II, LETTER SENT, RESPONSE DUE 4/16/97. 04/18/97: MJS TELECON WITH MIKE SAVIOLA. THEY ARE PERFORMING BORINGS AND WELL INSTALLATIONS ON 4/18 AND 4/21. 04/29/97 RMC/SABIOLA/PHONE, WORK COMPLETE, REPORT TO FOLLOW, DUE 5/15/97 04/29/97 RMC/MIKE SAVIOLA/PHONE, WENT OVER MW ANALYSIS, SIGNIFICANT EXCEEDANCES, PLAN TO SUBMIT REMEDIATION PLAN FOR REVIEW, UPDATE 5/30/97 05/12/97 RMC/HORNSTEIN/CUDNEY C&H/PHONE, WENT OVER POSSIBLE REMEDIATION APPROACHES IF RAYMOUR AND FLANAGAN DO BUY THE PROPERTY. UPDATE 7/30/97 07/21/97 RMC/FILE RECEIVED WORK PLAN, PLAN TO EXCAVATE CONTAMINATED SOILS, SAMPLE EXCAVATION, THEN TEST SHALLOW GW AGAIN, CALL DUE 8/15/97 8/5/97: SAC TELECON BRIAN MCCRAE,C&H ENGINEERS,HE SPOKE WITH KEN KELLER AND WORK SHOULD BEGIN THIS THURSDAY AND EXTEND INTO THE MIDDLE OF NEXT WEEK AT THE LATEST, THEY WILL NOTIFY US ONCE ALL SOIL HAS BEEN REMOVED. 08/12/97 RMC/C&H/SITE, EXCAVATION STARTED, REMOVED 1000 TONS TO DATE, ENGINEER CONCERNED ABOUT VEIN OF SUSPECT MATERIAL ON EAST AND WEST SIDEWALL, RMC ADVISED TO SAMPLE FOR STARS COMPLIANCE, 2 BOTTOM TWO EAST AND TWO WEST SIDEWALL,(GRAB/COMP), SAMPLING WILL BE DONE ON CONTINUED EXCAVATION TO THE NORTH WHEN COMPLETE, 08/13/97 RMC/KELLER/C&H/SITE, AGAIN WENT OVER SAMPLING, TO REINSPECT 08/15/97 RMC/SITE, EXCAVATION COMPLETED, 3000 TONS REMOVED, SAMPLES TAKEN, POTENTIAL FAILURE DUE TO NUSIANCE SOILS, DUE 9/30/97 08/21/97 RMC/FILE RECEIVED SAMPLE RESULTS, NUMEROUS EXCEEDANCES IN AREA OF NUSIANCE IMPACTS, ABOUT 2 FOOT VEIN 5 FEET DEEP IN FRONT OF BUILDING, FURTHER WORK REQUIRED 08/21/97 RMC/BRIAN MCRAE/PHONE, TO CONTINUE EXCAVATION, TO REMOVE 5 FOOT NON CONTAMINATED OVERBURDEN AND USE AS BACKFILL THEN REMOVE PETROLEUM IMPACTED SOILS TO LANDFILL, UPDATE 8/30 09/19/97 RMC/FILE, WORK COMPLETE ON EXCAVATION, NEED SAMPLE RESULTS AND GW MONITORING REPORT FOR CLOSURE DETERMINATION, DUE 9/30 10/22/97 RMC/BRIAN MCRAE/PHONE, ADDITIONAL 1100 TONS REMOVED AFTER BUILDING RAZED, REPORT TO FOLLOW, DUE 10/30 11/06/97 RMC/FILE RECEIVED REPORT. 5000 TONS SOIL REMOVED, MINOR EXCEEDANCES IN SOIL CONTINUE IN WEST WALL AT PROPERTY LINE, NEED GW ANALYSIS FOR MW 1 AND 4 FOR STATUS DETERMINATION. 11/12/97 RMC/BRIAN MCRAE/PHONE, RMC REQUESTED MW 1 AND MW 4 BE SAMPLED, HE AGREED, RESULTS DUE 12/30/97 11/26/97 RMC/MACRAE/PHONE, MW 1,3,4 WILL BE REINSTALLED DUE TO DAMAGE DONE DURING CONSTRUCTION, RESULTS DUE 12/30/97 11/26/97 RMC/BOB/SUSTAKOWSKI, MM BANK, 841-5491/PHONE,BANK CONCERNED THAT WEST

Map ID
Direction
Distance
Elevation

MAP FINDINGS

Site

Database(s)

EDR ID Number
EPA ID Number

STS CAR SERVICE (Continued)

S100176881

Remarks: WALL RESAMPLE NOT DONE IN IMMEDIATE AREA WHERE CONTAMINATION CONTINUED ALONG NIAGARA FALLS BLVD., RMC ADVISED THAT STATE WAS AWARE OF SOIL REMAINING WITH NUSIANCE CHARACTERISTICS BUT THAT THE REMOVAL OF 5000 TONS OF SOIL COUPLED WITH THE GW DATE WILL BE SUFFICIENT FOR STATUS DETERMINATION, RMC ADVISED DEC WOULD NOT REQUIRED TNE ROAD TO BE DUG UP OR THE UTILITIES BE REMOVED, BUT FUTURE ROAD OR UTILITY PROJECTS COULD REQUIRE THE PROPERTY OWNER TO HAVE TO REMOVE MORE SOIL, REPORT DUE 12/30/97 12/26/97 RMC/FILE RECEIVED GW REPORT, ONLY MINOR EXCEEDANCES OF THE SOIL AND GROUNDWATER EXIST, COULD NOT CHASE CONTAMINATION ANY FURTHER WEST DUE TO UTILITIES AND PROXIMITY TO NIAGARA FALLS BLVD, HOWEVER CONTAMINATION REMAING APPEARED TO BE MINOR, RP REMOVED OVER 4000 TONS OF IMPACTED SOIL, NO FURTHER ACTION REQUIRED AT THIS TIME, INACTIVE."

"CONTAMINATED SOIL AND GROUNDWATER DISCOVERED DURING PHASE 2 PIO 250-300 SHEEN ON WATER - SERVICE STATION UNTIL LATE 70'S - SAMPLING 8021 & 8270"

All Materials:

Site ID: 115595
Operable Unit ID: 1039424
Operable Unit: 01
Material ID: 343594
Material Code: 0009
Material Name: gasoline
Case No.: Not reported
Material FA: Petroleum
Quantity: .00
Units: G
Recovered: .00
Oxygenate: Not reported

Spill Number/Closed Date: 9107450 / 1992-03-24
Facility ID: 9107450
Site ID: 123585
Spill Date: 1991-10-10
Spill Cause: Tank Failure
Spill Source: Commercial/Industrial
Spill Class: Not reported
Cleanup Ceased: 1992-03-24
SWIS: 1522
Investigator: COOKE
Referred To: Not reported
Reported to Dept: 1991-10-10
CID: Not reported
Water Affected: Not reported
Spill Notifier: Other
Last Inspection: 1991-10-10
Recommended Penalty: False
Meets Standard: True
UST Involvement: True
Remediation Phase: 0
Date Entered In Computer: 1991-10-11
Spill Record Last Update: 1992-04-02
Spiller Name: Not reported
Spiller Company: STS CAR SERVICE
Spiller Address: 1435 NIAGARA FALLS BLVD
Spiller County: 001

Map ID
Direction
Distance
Elevation

MAP FINDINGS

Site

Database(s)

EDR ID Number
EPA ID Number

STS CAR SERVICE (Continued)

S100176881

Spiller Contact: Not reported
Spiller Phone: Not reported
Spiller Extention: Not reported
DEC Region: 9
DER Facility ID: 107110
DEC Memo: "Prior to Sept, 2004 data translation this spill Lead_DEC Field was
JDC 10/10/91: TANK REMOVED SOIL BEING STAGED FOR DISPOSAL. 01/24/92:
JDC INSPECTED SITE AND FOUND SOIL REMOVED FROM SITE. WILL CLOSE UPON
CONFIRMATION OF DISPOSAL BY RECIEPT. 03/24/92: JDC INSPECTED FILE AND
FOUND WORK COMPLETED SATISFACTORY. NO FURTHER WORK REQUIRED. "
Remarks: "TANK LEAK"
All Materials:
Site ID: 123585
Operable Unit ID: 957912
Operable Unit: 01
Material ID: 419655
Material Code: 0009
Material Name: gasoline
Case No.: Not reported
Material FA: Petroleum
Quantity: .00
Units: G
Recovered: .00
Oxygenate: Not reported

BA267 STS CAR SVC CTR
NNW 1435 NIAGARA FALLS BLVD
1/8-1/4 BUFFALO, NY 14228
0.153 mi.
810 ft. Site 3 of 3 in cluster BA

RCRA NonGen / NLR 1000554237
FINDS NYD986966976
ECHO
NY MANIFEST

Actual:
581 ft.

Focus Map:
3

RCRA NonGen / NLR:
Date form received by agency: 01/01/2007
Facility name: STS CAR SVC CTR
Facility address: 1435 NIAGARA FALLS BLVD
BUFFALO, NY 14228-2701
EPA ID: NYD986966976
Mailing address: NIAGARA FALLS BLVD
TONAWANDA, NY 14228
Contact: Not reported
Contact address: NIAGARA FALLS BLVD
TONAWANDA, NY 14228
Contact country: US
Contact telephone: Not reported
Contact email: Not reported
EPA Region: 02
Land type: Facility is not located on Indian land. Additional information is not known.
Classification: Non-Generator
Description: Handler: Non-Generators do not presently generate hazardous waste

Owner/Operator Summary:

Owner/operator name: S T S BUFFALO INC
Owner/operator address: UNKNOWN
UNKNOWN, NY 99999
Owner/operator country: US
Owner/operator telephone: 212-555-1212

Map ID
Direction
Distance
Elevation

MAP FINDINGS

Site

Database(s)

EDR ID Number
EPA ID Number

STS CAR SVC CTR (Continued)

1000554237

Owner/operator email: Not reported
Owner/operator fax: Not reported
Owner/operator extension: Not reported
Legal status: Private
Owner/Operator Type: Owner
Owner/Op start date: Not reported
Owner/Op end date: Not reported

Owner/operator name: S T S BUFFALO INC
Owner/operator address: UNKNOWN
UNKNOWN, NY 99999

Owner/operator country: US
Owner/operator telephone: 212-555-1212
Owner/operator email: Not reported
Owner/operator fax: Not reported
Owner/operator extension: Not reported
Legal status: Private
Owner/Operator Type: Operator
Owner/Op start date: Not reported
Owner/Op end date: Not reported

Handler Activities Summary:

U.S. importer of hazardous waste: No
Mixed waste (haz. and radioactive): No
Recycler of hazardous waste: No
Transporter of hazardous waste: No
Treater, storer or disposer of HW: No
Underground injection activity: No
On-site burner exemption: No
Furnace exemption: No
Used oil fuel burner: No
Used oil processor: No
Used oil refiner: No
Used oil fuel marketer to burner: No
Used oil Specification marketer: No
Used oil transfer facility: No
Used oil transporter: No

Historical Generators:

Date form received by agency: 01/01/2006
Site name: STS CAR SVC CTR
Classification: Not a generator, verified

Date form received by agency: 07/08/1999
Site name: STS CAR SVC CTR
Classification: Not a generator, verified

Date form received by agency: 08/07/1991
Site name: STS CAR SVC CTR
Classification: Small Quantity Generator

. Waste code: D000
. Waste name: Not Defined

. Waste code: D001
. Waste name: IGNITABLE HAZARDOUS WASTES ARE THOSE WASTES WHICH HAVE A FLASHPOINT OF

Map ID
Direction
Distance
Elevation

MAP FINDINGS

Site

Database(s)

EDR ID Number
EPA ID Number

STS CAR SVC CTR (Continued)

1000554237

LESS THAN 140 DEGREES FAHRENHEIT AS DETERMINED BY A PENSKEY-MARTENS CLOSED CUP FLASH POINT TESTER. ANOTHER METHOD OF DETERMINING THE FLASH POINT OF A WASTE IS TO REVIEW THE MATERIAL SAFETY DATA SHEET, WHICH CAN BE OBTAINED FROM THE MANUFACTURER OR DISTRIBUTOR OF THE MATERIAL. LACQUER THINNER IS AN EXAMPLE OF A COMMONLY USED SOLVENT WHICH WOULD BE CONSIDERED AS IGNITABLE HAZARDOUS WASTE.

. Waste code: D008
. Waste name: LEAD

Violation Status: No violations found

Evaluation Action Summary:

Evaluation date: 04/06/1993
Evaluation: COMPLIANCE EVALUATION INSPECTION ON-SITE
Area of violation: Not reported
Date achieved compliance: Not reported
Evaluation lead agency: EPA Contractor/Grantee

FINDS:

Registry ID: 110004474382

Environmental Interest/Information System

RCRAInfo is a national information system that supports the Resource Conservation and Recovery Act (RCRA) program through the tracking of events and activities related to facilities that generate, transport, and treat, store, or dispose of hazardous waste. RCRAInfo allows RCRA program staff to track the notification, permit, compliance, and corrective action activities required under RCRA.

[Click this hyperlink](#) while viewing on your computer to access additional FINDS: detail in the EDR Site Report.

ECHO:

Envid: 1000554237
Registry ID: 110004474382
DFR URL: <http://echo.epa.gov/detailed-facility-report?fid=110004474382>

NY MANIFEST:

Country: USA
EPA ID: NYD986966976
Facility Status: Not reported
Location Address 1: 1435 NIAGARA FALLS BLVD
Code: BP
Location Address 2: Not reported
Total Tanks: Not reported
Location City: AMHERST
Location State: NY
Location Zip: 14228
Location Zip 4: Not reported

NY MANIFEST:

EPAID: NYD986966976
Mailing Name: STS CAR SERVICE CENTER
Mailing Contact: STS CAR SERVICE CENTER

Map ID
Direction
Distance
Elevation

MAP FINDINGS

Site

Database(s)

EDR ID Number
EPA ID Number

STS CAR SVC CTR (Continued)

1000554237

Mailing Address 1: 1435 NIAGARA FALLS BLVD
Mailing Address 2: Not reported
Mailing City: AMHERST
Mailing State: NY
Mailing Zip: 14228
Mailing Zip 4: Not reported
Mailing Country: USA
Mailing Phone: 7168333400

NY MANIFEST:

Document ID: NJA1887955
Manifest Status: C
seq: Not reported
Year: 1995
Trans1 State ID: 50060
Trans2 State ID: S50060
Generator Ship Date: 01/12/1995
Trans1 Recv Date: 01/12/1995
Trans2 Recv Date: 01/17/1995
TSD Site Recv Date: 01/18/1995
Part A Recv Date: 03/23/1995
Part B Recv Date: 02/06/1995
Generator EPA ID: NYD986966976
Trans1 EPA ID: NYD980761191
Trans2 EPA ID: NYD980761191
TSDF ID 1: NJD002200046
TSDF ID 2: Not reported
Manifest Tracking Number: Not reported
Import Indicator: Not reported
Export Indicator: Not reported
Discr Quantity Indicator: Not reported
Discr Type Indicator: Not reported
Discr Residue Indicator: Not reported
Discr Partial Reject Indicator: Not reported
Discr Full Reject Indicator: Not reported
Manifest Ref Number: Not reported
Alt Facility RCRA ID: Not reported
Alt Facility Sign Date: Not reported
MGMT Method Type Code: Not reported
Waste Code: D039 - TETRACHLOROETHYLENE 0.73 MG/L TCLP
Waste Code: Not reported
Waste Code: Not reported
Waste Code: Not reported
Waste Code: Not reported
Waste Code: Not reported
Quantity: 00250
Units: G - Gallons (liquids only)* (8.3 pounds)
Number of Containers: 005
Container Type: DM - Metal drums, barrels
Handling Method: L Landfill.
Specific Gravity: 100

[Click this hyperlink](#) while viewing on your computer to access
-1 additional NY MANIFEST: record(s) in the EDR Site Report.

Map ID
Direction
Distance
Elevation

MAP FINDINGS

Site

Database(s)

EDR ID Number
EPA ID Number

268
East
1/8-1/4
0.154 mi.
812 ft.

JACK HANNON
190 MARGARET RD
AMHERST, NY

NY Spills **S106699514**
N/A

Actual:
598 ft.

Focus Map:
6

SPILLS:

Spill Number/Closed Date: 0475296 / 2004-09-23
Facility ID: 0475296
Facility Type: ER
DER Facility ID: 152199
Site ID: 181495
DEC Region: 9
Spill Cause: Equipment Failure
Spill Class: D5
SWIS: 1522
Spill Date: 2004-09-01
Investigator: RJJONAK
Referred To: Not reported
Reported to Dept: 2004-09-22
CID: Not reported
Water Affected: Not reported
Spill Source: Passenger Vehicle
Spill Notifier: Citizen
Cleanup Ceased: Not reported
Cleanup Meets Std: True
Last Inspection: Not reported
Recommended Penalty: False
UST Trust: False
Remediation Phase: 0
Date Entered In Computer: 2004-09-22
Spill Record Last Update: 2004-09-23
Spiller Name: Not reported
Spiller Company: SAME
Spiller Address: Not reported
Spiller Company: 001
Contact Name: Not reported
DEC Memo: "Prior to Sept, 2004 data translation this spill Lead_DEC Field was

Remarks:

RJJ 9/23/2004: I REFERED THIS SPILL TO THE DIV. OF LAW ENFORCEMENT...THEY WILL FOLLOW-UP ON THIS COMPLAINT...NO FURTHER ACTION NEEDED BY SPILLS...SPILL CLOSED OUT. ***** NOTE,COMPUTER FILE ONLY *****
"CALLER REPORTING THAT A VEHICLE HAS BEEN LEAKING OIL FOR WEEKS AT THIS ADDRESS. THE VEHICLE IS A PURPLE DODGE MINIVAN WITH LICENSE BWC2284."

All Materials:

Site ID: 181495
Operable Unit ID: 891390
Operable Unit: 01
Material ID: 486283
Material Code: 0015
Material Name: motor oil
Case No.: Not reported
Material FA: Petroleum
Quantity: .00
Units: G
Recovered: .00
Oxygenate: Not reported

Map ID
Direction
Distance
Elevation

MAP FINDINGS

Site

Database(s)

EDR ID Number
EPA ID Number

269
NNW
1/8-1/4
0.158 mi.
836 ft.

OLD BURGER KING
1420 NIAGARA FALLS BLD
TONAWANDA, NY

NY Spills **S106007155**
N/A

Actual:
582 ft.

Focus Map:
3

SPILLS:

Spill Number/Closed Date: 0275298 / 2002-11-27
Facility ID: 0275298
Facility Type: ER
DER Facility ID: 221669
Site ID: 272355
DEC Region: 9
Spill Cause: Other
Spill Class: B3
SWIS: 1564
Spill Date: 2002-09-04
Investigator: RMCROSSE
Referred To: Not reported
Reported to Dept: 2002-09-04
CID: Not reported
Water Affected: Not reported
Spill Source: Gasoline Station or other PBS Facility
Spill Notifier: Other
Cleanup Ceased: Not reported
Cleanup Meets Std: False
Last Inspection: 2002-10-01
Recommended Penalty: False
UST Trust: False
Remediation Phase: 0
Date Entered In Computer: 2002-09-04
Spill Record Last Update: 2003-01-08
Spiller Name: GLEN KAUFFMAN
Spiller Company: FORS FAMILY PARTNERSHIP
Spiller Address: 5820 MAIN ST SUITE 201
Spiller Company: 001
Contact Name: Not reported
DEC Memo: "Prior to Sept, 2004 data translation this spill Lead_DEC Field was
RMC 09/04/02 RMC/SCOTT O./SITE. FOUND LARGE AMOUNT OF OLD PIPING, UST
AND SOME CONTAMINATION. PLAN ON REMOVING EQUIPMENT AND DIGGING TO
CLEAN. 09/05/02 RMC/SCOTT O./PHONE. RMC ADVISED STANDARD TO MEET IS
REMOVE CONTAMINATION THAT CAN BE SEEN AND SMELT. THEN TEST. 11/27/02
RMC/FILE. REVIEWED REPORT RECEIVED 10/17/02. EXCAVATED ALL PETROLEUM
CONTAMINATION TO THE EXTENT POSSIBLE. KEVIN GLASIER OBSERVED WORK FOR
THE DEC. NUISANCE CHARACTERISTICS NOTED NEAR WATERLINE. ALL
ANALYTICAL MET TAGM. 773 TONS OF IMPACTED SOILS REMOVED. NO FURTHER
ACTION REQUIRED, LETTER INACTIVE. "

Remarks: "CONTAMINATION FOUND DURING TEST PIT WORK, "

All Materials:

Site ID: 272355
Operable Unit ID: 868040
Operable Unit: 01
Material ID: 507660
Material Code: 0009
Material Name: gasoline
Case No.: Not reported
Material FA: Petroleum
Quantity: .00
Units: G

Map ID
Direction
Distance
Elevation

MAP FINDINGS

Site

Database(s)

EDR ID Number
EPA ID Number

OLD BURGER KING (Continued)

S106007155

Recovered: .00
Oxygenate: Not reported

270
East
1/8-1/4
0.160 mi.
845 ft.

RESIDENTIAL
151 CAPEN BLVD
AMHERST, NY

NY Spills **S121463443**
N/A

Actual:
618 ft.

Focus Map:
8

SPILLS:

Spill Number/Closed Date: 1709075 / 2018-01-03
Facility ID: 1709075
Facility Type: ER
DER Facility ID: 519013
Site ID: 565512
DEC Region: 9
Spill Cause: Equipment Failure
Spill Class: D4
SWIS: 1522
Spill Date: 2018-01-02
Investigator: RMCROSSE
Referred To: Not reported
Reported to Dept: 2018-01-02
CID: Not reported
Water Affected: Not reported
Spill Source: Private Dwelling
Spill Notifier: Other
Cleanup Ceased: Not reported
Cleanup Meets Std: True
Last Inspection: Not reported
Recommended Penalty: Not reported
UST Trust: False
Remediation Phase: 0
Date Entered In Computer: 2018-01-02
Spill Record Last Update: 2018-01-03
Spiller Name: Not reported
Spiller Company: UMESH SNAH
Spiller Address: Not reported
Spiller Company: 999
Contact Name: DON YOTT
DEC Memo: "01/03/18 RMC/DON YOTT/PHONE. SMALL SPILL TO CONCRETE. CLEAN UP COMPLETED. NO SPILL ACTION REQUIRED. CLOSE OUT."
Remarks: "The spill was over concrete . The cleanup is pending."

All Materials:

Site ID: 565512
Operable Unit ID: 1313447
Operable Unit: 01
Material ID: 2320885
Material Code: 0001A
Material Name: #2 fuel oil
Case No.: Not reported
Material FA: Petroleum
Quantity: 1.00
Units: G
Recovered: 1.00
Oxygenate: Not reported

Map ID
Direction
Distance
Elevation

MAP FINDINGS

Site

Database(s)

EDR ID Number
EPA ID Number

BB271 **BENDERSON DEVELOPEMENT**
NE **3608 MAIN STREET**
1/8-1/4 **AMHERST, NY**
0.161 mi.
850 ft. **Site 1 of 4 in cluster BB**

NY Spills **S121463669**
N/A

Actual:
650 ft.

Focus Map:
8

SPILLS:

Spill Number/Closed Date: 1709316 / 2018-02-26
Facility ID: 1709316
Facility Type: ER
DER Facility ID: 519224
Site ID: 565758
DEC Region: 9
Spill Cause: Other
Spill Class: B3
SWIS: 1522
Spill Date: 2018-01-11
Investigator: RMCROSSE
Referred To: Not reported
Reported to Dept: 2018-01-11
CID: Not reported
Water Affected: Not reported
Spill Source: Commercial/Industrial
Spill Notifier: Other
Cleanup Ceased: Not reported
Cleanup Meets Std: False
Last Inspection: Not reported
Recommended Penalty: False
UST Trust: Not reported
Remediation Phase: 0
Date Entered In Computer: 2018-01-11
Spill Record Last Update: 2018-06-27
Spiller Name: Not reported
Spiller Company: BENDERSON DEVELOPMENT
Spiller Address: 584 DELAWARE AVE
Spiller Company: 999
Contact Name: Not reported
DEC Memo: "01/17/18 RMC/TODD HARRIS, ESG 425-6985/PHONE. EXCAVATING TODAY. 01/17/18 RMC/FILE. INSPECTED SITE DURING THE UST AND SOIL EXCAVATION. SMALL AREA TO WORK DUE TO ROADS, BUILDINGS AND UTILITIES. SIDEWALL STILL HAD PETROLEUM ODORS AFTER EXCAVATION WAS COMPLETED. 02/26/18 RMC/FILE. REVIEWED ESG REPORT DATED 2/2/18. UST, 38 TONS IMPACTED SOIL,AND 505 GALLONS LIQUID CONTAMINATED MATERIAL DISPOSED OF. 5 POST EXCAVATION SAMPLES COLLECTED. SITE TO BE MADE INACTIVE DUE TO PETROLEUM TYPE ODORS AND MINOR CP51 VOC AND SVOC EXCEEDANCES IN THE POST EXCAVATION SAMPLES. LETTER INACTIVE."

Remarks: "Found contamination while pulling what was thought to be a 500 gallon UST. Actual size is 1000 gallon. Believed to be fuel oil due to the smell and the feed and supply lines. To close the hole and excavate next week. Will call for inspection."

All Materials:

Site ID: 565758
Operable Unit ID: 1313695
Operable Unit: 01
Material ID: 2321168
Material Code: 0001A
Material Name: #2 fuel oil
Case No.: Not reported
Material FA: Petroleum

Map ID
Direction
Distance
Elevation

MAP FINDINGS

Site

Database(s)

EDR ID Number
EPA ID Number

BENDERSON DEVELOPEMENT (Continued)

S121463669

Quantity: Not reported
Units: G
Recovered: Not reported
Oxygenate: Not reported

BC272 **NIAGARA MOHAWK - LYNDAL**
West **123 LYNDAL AVENUE**
1/8-1/4 **BUFFALO, NY**
0.162 mi.
855 ft. **Site 1 of 2 in cluster BC**

NY Spills **S102179588**
N/A

Actual:
616 ft.

Focus Map:
8

SPILLS:

Spill Number/Closed Date: 9505191 / 1995-09-07
Facility ID: 9505191
Facility Type: ER
DER Facility ID: 209395
Site ID: 255660
DEC Region: 9
Spill Cause: Equipment Failure
Spill Class: B3
SWIS: 1502
Spill Date: 1995-07-27
Investigator: SACALAND
Referred To: Not reported
Reported to Dept: 1995-07-28
CID: Not reported
Water Affected: Not reported
Spill Source: Commercial/Industrial
Spill Notifier: Responsible Party
Cleanup Ceased: 1995-09-07
Cleanup Meets Std: True
Last Inspection: 1995-07-28
Recommended Penalty: False
UST Trust: False
Remediation Phase: 0
Date Entered In Computer: 1995-07-30
Spill Record Last Update: 1995-09-08
Spiller Name: Not reported
Spiller Company: NIAGARA MOHAWK
Spiller Address: 144 KENSINGTON AVENUE
Spiller Company: 001
Contact Name: Not reported
DEC Memo: "Prior to Sept, 2004 data translation this spill Lead_DEC Field was
SAC 07/28/95: SAC INSPECT SITE, SHRUBS, DIRT AND FENCE REMOVED, LETTER
TO BE SENT ASKING FOR ANALYTICAL RESULTS. 08/01/95: FG SITE VISIT
8/1/95. TRANSFORMER ON POLE IN BACKYARD HAD LEAKED. TRANSFORMER WAS
REPAIRED & SOIL REMOVED. HOMEOWNER WANTS FENCE & LAWN REPAIRED.
08/02/95: ED CHANDLER W/NIMO SAID SOIL HAS 95PPM PCB'S. EXCAV SAMPLE
TO BE COLLECTED. RESULTS & DISPOSAL RECPT TO BE SUBMITTED TO OFFICE
BY FRANK GRABOWSKI. 08/30/95: SAC TELCON FRANK
GRABOWSKI/NI-MO, NI-MO'S CLAIM DEPT. IS DEALING W/MR & MRS. BRACKETT, NO
CONFIRMATORY SAMPLE TAKEN BECAUSE <1 LB OF PCB'S WERE SPILLED & SAMPLING
IS NOT REQUIRED PER 40CFR PART 761. 09/07/95: RECEIVED DISPOSAL
RECEIPTS AND SAMPLE RESULTS. "

Remarks: "POLE MOUNTED TRANSFORMER BOTTOM DETERIORATED AND LEAKED"

All Materials:

Map ID
Direction
Distance
Elevation

MAP FINDINGS

Site

Database(s)

EDR ID Number
EPA ID Number

NIAGARA MOHAWK - LYNDALÉ (Continued)

S102179588

Site ID: 255660
Operable Unit ID: 1016174
Operable Unit: 01
Material ID: 363186
Material Code: 0017A
Material Name: PCB oil
Case No.: Not reported
Material FA: Petroleum
Quantity: 8.00
Units: G
Recovered: 8.00
Oxygenate: Not reported

BC273

West 123 LYNDALÉ AVE
1/8-1/4 BUFFALO, NY
0.162 mi.
855 ft.

Site 2 of 2 in cluster BC

ERNS 95301753
N/A

Actual:
616 ft.

[Click this hyperlink](#) while viewing on your computer to access additional ERNS detail in the EDR Site Report.

Focus Map:
8

274

West NOCO ENERGY
1/8-1/4 82 TREADWELL ROAD
0.162 mi. TONAWANDA, NY
856 ft.

NY Spills S103272302
N/A

Actual:
590 ft.

Focus Map:
6

SPILLS:
Spill Number/Closed Date: 9010521 / 1991-02-13
Facility ID: 9010521
Facility Type: ER
DER Facility ID: 190338
Site ID: 230969
DEC Region: 9
Spill Cause: Equipment Failure
Spill Class: Not reported
SWIS: 1564
Spill Date: 1990-12-31
Investigator: MXFRANKS
Referred To: Not reported
Reported to Dept: 1990-12-31
CID: Not reported
Water Affected: Not reported
Spill Source: Tank Truck
Spill Notifier: Local Agency
Cleanup Ceased: 1991-02-13
Cleanup Meets Std: True
Last Inspection: 1990-12-31
Recommended Penalty: False
UST Trust: False

Map ID
Direction
Distance
Elevation

MAP FINDINGS

Site

Database(s)

EDR ID Number
EPA ID Number

NOCO ENERGY (Continued)

S103272302

Remediation Phase: 0
Date Entered In Computer: 1990-12-31
Spill Record Last Update: 1996-01-03
Spiller Name: Not reported
Spiller Company: NOCO ENERGY
Spiller Address: 700 GRAND ISLAND
Spiller Company: 001
Contact Name: Not reported
DEC Memo: "Prior to Sept, 2004 data translation this spill Lead_DEC Field was MF 12/31/90: MF 12/31/90 SITE VISIT, MORE CLEAN UP NEEDED. TELECON SPILLER, THEY WILL GET SOMEONE OUT IMMEDIATELY. 02/13/91: MF 2/13/91 LETTER FROM NOCO. DEBRIS FROM THIS SPILL < 200 LBS. WILL BE DISPOSED OF WITH DEBRIS FROM SPILL # 9011062. NO FUTHER ACTION NECESSARY. "
Remarks: "HOSE BLEW DURING DELIVERY"

All Materials:

Site ID: 230969
Operable Unit ID: 950830
Operable Unit: 01
Material ID: 430671
Material Code: 0001A
Material Name: #2 fuel oil
Case No.: Not reported
Material FA: Petroleum
Quantity: 30.00
Units: G
Recovered: 30.00
Oxygenate: Not reported

275 KADIMAH SCHOOL OF BUFFALO
WSW 2675 NORTH FOREST RD
1/8-1/4 AMHERST, NY 14068
0.163 mi.
862 ft.

FINDS 1007762985
N/A

Actual:
577 ft.

FINDS:

Focus Map:
2

Registry ID: 110019254064

Environmental Interest/Information System

FIS (New York - Facility Information System) is New York's Department of Environmental Conservation (DEC) information system for tracking environmental facility information found across the State.

[Click this hyperlink](#) while viewing on your computer to access additional FINDS: detail in the EDR Site Report.

Map ID
Direction
Distance
Elevation

MAP FINDINGS

Site

Database(s)

EDR ID Number
EPA ID Number

276
East
1/8-1/4
0.164 mi.
868 ft.

BJ'S WHOLESALE CLUB
3080 SHERIDAN DR
AMHERST, NY 14226

NY Spills **S117852520**
N/A

Actual:
597 ft.

Focus Map:
6

SPILLS:

Spill Number/Closed Date: 1500888 / 2015-07-14
Facility ID: 1500888
Facility Type: ER
DER Facility ID: 461817
Site ID: 507061
DEC Region: 9
Spill Cause: Unknown
Spill Class: D3
SWIS: 1522
Spill Date: 2015-04-25
Investigator: SACALAND
Referred To: Not reported
Reported to Dept: 2015-04-25
CID: Not reported
Water Affected: Not reported
Spill Source: Commercial/Industrial
Spill Notifier: Other
Cleanup Ceased: Not reported
Cleanup Meets Std: True
Last Inspection: Not reported
Recommended Penalty: False
UST Trust: False
Remediation Phase: 0
Date Entered In Computer: 2015-04-25
Spill Record Last Update: 2015-07-14
Spiller Name: DON GUAY
Spiller Company: ARG TRUCKING
Spiller Address: 369 BOSTWICK ROAD
Spiller Company: 001
Contact Name: DONALD GUAY
DEC Memo:

"4/25/15:SAC TELECON DON GUAY - ARG. MR. GUAY SAID THE SPILL WAS BELIEVED TO BE 5 GALLONS BUT SOME DID MAKE IT INTO A STORM DRAIN. THEY HAVE CONTACTED EP&S OF VERMONT WITH A VACUUM TRUCK TO CLEAN OUT THE CATCH BASIN. SAC NOTIFIED DOMINIC CREAMER - TOWN OF AMHERST REGARDING THE SPILL. SAC TELECON GREG BLACK - ARG AND RON HUNTINGTON - SP&S PF VERMONT. THEY REMOVED THE PRODUCT AND SEDIMENT IN THE CATCHBASIN. THEY ALSO PUT BOOM IN THE THE CATCH BASIN AND THE DOWNSTREAM CATCH BASIN. NO PID WAS USED TO SCREEN CATCH BASIN. SAC INSPECT SITE. SAW SPILL AREA AND FOUND BOOM INSTALLED THE CATCH BASIN . USED PID METER TO SCREEN NSIDE THE CATCH BASIN. MEASURED READING ON THE PID METER. NOTICED ODORS WHEN CLOSELY EXAMINING THE GRATE. SAC CALLED GREG BLACK AND LEFT MESSAGE REGARDING RESULTS OF INSPECTION. SAC TELECON GREG BLACK. DISCUSSED INSPECTION RESULTS. MR. BLACK WILL CONTACT GREG WEBER - EP&S OF VERMONT TO FURTHER CLEAN UP THE CATCH BASIN. SAC TELECON GREG WEBER. DISCUSSED THE RESULTS OF THE INSPECTION. MR. WEBER WILL SEND A CREW TO FLUSH OUT CATCH BASIN AND CAPTURE RINSE. HE INTENDS TO HAVE A PID METER ON-SITE TO SCREEN THE BASIN AFTER THE CLEAN UP. SAC TELECON GREG WEBER. MR. WEBER SAID HE WAS ON-SITE WITH RON HUNTINGTON. THEY FLUSHED LINE ON BOTH SIDES AND REPLACED THE INSTALLED BOOMS. PID METER READINGS WERE AS LOW AS 3 PPM IN LINE. 5/21/15:SAC TELECON GREG WEBER. MR. WEBER SAID THAT JOHNNY ELSBERRY FROM HIS OFFICE INSPECTED SITE AND CHECKED CATCH BASINS. NO

Map ID
Direction
Distance
Elevation

MAP FINDINGS

Site

Database(s)

EDR ID Number
EPA ID Number

BJ'S WHOLESALE CLUB (Continued)

S117852520

SHEEN OBSERVED AND PID METER READINGS WERE NOT ABOVE 2 ppm. HE REQUESTED REMOVING THE BOOM IN PLACE IN THE BASINS. SAC TOLD MR. WEBER THERE WERE NO OBJECTIONS TO REMOVING THE BOOM. 7/14/15:RECEIVED DISPOSAL RECEIPTS. NO FURTHER WORK IS REQUIRED."

Remarks: "cleanup in progress"

All Materials:

Site ID: 507061
Operable Unit ID: 1256398
Operable Unit: 01
Material ID: 2259290
Material Code: 0009
Material Name: gasoline
Case No.: Not reported
Material FA: Petroleum
Quantity: 5.00
Units: G
Recovered: Not reported
Oxygenate: Not reported

277
WSW
1/8-1/4
0.165 mi.
871 ft.

**JEWISH COMMUNITY CENTER OF BUF
2640 NORTH FOREST ROAD
GETZVILLE, NY 14068**

**FINDS 1010030330
ECHO N/A**

Actual:
575 ft.

FINDS:

Focus Map:
2

Registry ID: 110028138628

Environmental Interest/Information System

US National Pollutant Discharge Elimination System (NPDES) module of the Compliance Information System (ICIS) tracks surface water permits issued under the Clean Water Act. Under NPDES, all facilities that discharge pollutants from any point source into waters of the United States are required to obtain a permit. The permit will likely contain limits on what can be discharged, impose monitoring and reporting requirements, and include other provisions to ensure that the discharge does not adversely affect water quality.

[Click this hyperlink](#) while viewing on your computer to access additional FINDS: detail in the EDR Site Report.

ECHO:

Envid: 1010030330
Registry ID: 110028138628
DFR URL: <http://echo.epa.gov/detailed-facility-report?fid=110028138628>

Map ID
Direction
Distance
Elevation

MAP FINDINGS

Site

Database(s)

EDR ID Number
EPA ID Number

BB278 **BLACKWELL PLAZA SERVICE GAS STA**
NE **3614 MAIN ST**
1/8-1/4 **BUFFALO, NY 14214**
0.169 mi.
893 ft. **Site 2 of 4 in cluster BB**

EDR Hist Auto **1014538390**
N/A

Actual: EDR Hist Auto
652 ft.

Focus Map: Year: Name: Type:
8 1975 BLACKWELL PLAZA SERVICE GAS STA GASOLINE STATIONS

BD279 **ADVANCE AUTO PARTS #4646**
West **2907 SHERIDAN DR**
1/8-1/4 **TONAWANDA, NY 14150**
0.172 mi.
910 ft. **Site 1 of 2 in cluster BD**

RCRA-SQG **1024090896**
NYR000234690

Actual: RCRA-SQG:
595 ft.

Focus Map: Date form received by agency: 11/30/2017
6 Facility name: ADVANCE AUTO PARTS #4646
Facility address: 2907 SHERIDAN DR
TONAWANDA, NY 14150
EPA ID: NYR000234690
Mailing address: AIRPORT RD
ROANOKE, VA 24012
Contact: MICAH S THOMPSON
Contact address: AIRPORT RD
ROANOKE, VA 24012
Contact country: US
Contact telephone: 540-561-8492
Contact email: MICAH.THOMPSON@ADVANCE-AUTO.COM
EPA Region: 02
Classification: Small Small Quantity Generator
Description: Handler: generates more than 100 and less than 1000 kg of hazardous waste during any calendar month and accumulates less than 6000 kg of hazardous waste at any time; or generates 100 kg or less of hazardous waste during any calendar month, and accumulates more than 1000 kg of hazardous waste at any time

Owner/Operator Summary:

Owner/operator name: GENERAL PARTS DISTRIBUTION LLC
Owner/operator address: E MILLBROOK RD
RALEIGH, NC 27604
Owner/operator country: US
Owner/operator telephone: 919-573-3000
Owner/operator email: MICAH.THOMPSON@ADVANCE-AUTO.COM
Owner/operator fax: Not reported
Owner/operator extension: Not reported
Legal status: Private
Owner/Operator Type: Operator
Owner/Op start date: 05/28/2013
Owner/Op end date: Not reported

Owner/operator name: THE CALLAHAN LLC
Owner/operator address: SYMPHONY CIR
ORCHARD PARK, NY 14127
Owner/operator country: US
Owner/operator telephone: 718-675-0678
Owner/operator email: JMCDONNELL@CUSTOMCARPETCENTERS.COM

Map ID
Direction
Distance
Elevation

MAP FINDINGS

Site

Database(s)

EDR ID Number
EPA ID Number

ADVANCE AUTO PARTS #4646 (Continued)

1024090896

Owner/operator fax: Not reported
Owner/operator extension: Not reported
Legal status: Private
Owner/Operator Type: Owner
Owner/Op start date: 01/01/2000
Owner/Op end date: Not reported

Handler Activities Summary:

U.S. importer of hazardous waste: No
Mixed waste (haz. and radioactive): No
Recycler of hazardous waste: No
Transporter of hazardous waste: No
Treater, storer or disposer of HW: No
Underground injection activity: No
On-site burner exemption: No
Furnace exemption: No
Used oil fuel burner: No
Used oil processor: No
User oil refiner: No
Used oil fuel marketer to burner: No
Used oil Specification marketer: No
Used oil transfer facility: No
Used oil transporter: No

. Waste code: D001
. Waste name: IGNITABLE HAZARDOUS WASTES ARE THOSE WASTES WHICH HAVE A FLASHPOINT OF LESS THAN 140 DEGREES FAHRENHEIT AS DETERMINED BY A PENSKEY-MARTENS CLOSED CUP FLASH POINT TESTER. ANOTHER METHOD OF DETERMINING THE FLASH POINT OF A WASTE IS TO REVIEW THE MATERIAL SAFETY DATA SHEET, WHICH CAN BE OBTAINED FROM THE MANUFACTURER OR DISTRIBUTOR OF THE MATERIAL. LACQUER THINNER IS AN EXAMPLE OF A COMMONLY USED SOLVENT WHICH WOULD BE CONSIDERED AS IGNITABLE HAZARDOUS WASTE.

. Waste code: D005
. Waste name: BARIUM

. Waste code: D007
. Waste name: CHROMIUM

. Waste code: D008
. Waste name: LEAD

. Waste code: D035
. Waste name: METHYL ETHYL KETONE

. Waste code: F002
. Waste name: THE FOLLOWING SPENT HALOGENATED SOLVENTS: TETRACHLOROETHYLENE, METHYLENE CHLORIDE, TRICHLOROETHYLENE, 1,1,1-TRICHLOROETHANE, CHLOROBENZENE, 1,1,2-TRICHLORO-1,2,2-TRIFLUOROETHANE, ORTHO-DICHLOROBENZENE, TRICHLOROFLUOROMETHANE, AND 1,1,2-TRICHLOROETHANE; ALL SPENT SOLVENT MIXTURES/BLENDS CONTAINING, BEFORE USE, A TOTAL OF TEN PERCENT OR MORE (BY VOLUME) OF ONE OR MORE OF THE ABOVE HALOGENATED SOLVENTS OR THOSE LISTED IN F001, F004, OR F005, AND STILL BOTTOMS FROM THE RECOVERY OF THESE SPENT SOLVENTS AND SPENT SOLVENT MIXTURES.

. Waste code: F003

Map ID
Direction
Distance
Elevation

MAP FINDINGS

Site

Database(s)

EDR ID Number
EPA ID Number

ADVANCE AUTO PARTS #4646 (Continued)

1024090896

- . Waste name: THE FOLLOWING SPENT NON-HALOGENATED SOLVENTS: XYLENE, ACETONE, ETHYL ACETATE, ETHYL BENZENE, ETHYL ETHER, METHYL ISOBUTYL KETONE, N-BUTYL ALCOHOL, CYCLOHEXANONE, AND METHANOL; ALL SPENT SOLVENT MIXTURES/BLENDS CONTAINING, BEFORE USE, ONLY THE ABOVE SPENT NON-HALOGENATED SOLVENTS; AND ALL SPENT SOLVENT MIXTURES/BLENDS CONTAINING, BEFORE USE, ONE OR MORE OF THE ABOVE NON-HALOGENATED SOLVENTS, AND, A TOTAL OF TEN PERCENT OR MORE (BY VOLUME) OF ONE OR MORE OF THOSE SOLVENTS LISTED IN F001, F002, F004, AND F005, AND STILL BOTTOMS FROM THE RECOVERY OF THESE SPENT SOLVENTS AND SPENT SOLVENT MIXTURES.
- . Waste code: F005
- . Waste name: THE FOLLOWING SPENT NON-HALOGENATED SOLVENTS: TOLUENE, METHYL ETHYL KETONE, CARBON DISULFIDE, ISOBUTANOL, PYRIDINE, BENZENE, 2-ETHOXYETHANOL, AND 2-NITROPROPANE; ALL SPENT SOLVENT MIXTURES/BLENDS CONTAINING, BEFORE USE, A TOTAL OF TEN PERCENT OR MORE (BY VOLUME) OF ONE OR MORE OF THE ABOVE NON-HALOGENATED SOLVENTS OR THOSE SOLVENTS LISTED IN F001, F002, OR F004; AND STILL BOTTOMS FROM THE RECOVERY OF THESE SPENT SOLVENTS AND SPENT SOLVENT MIXTURES.

Violation Status: No violations found

BD280 **ADVANCE AUTO PARTS #4646**
West **2907 SHERIDAN DR**
1/8-1/4 **TONAWANDA, NY 14150**
0.172 mi.
910 ft. **Site 2 of 2 in cluster BD**

FINDS **1024084693**
ECHO **N/A**

Actual:
595 ft.

FINDS:

Focus Map:
6

Registry ID: 110070205816

Environmental Interest/Information System

RCRAInfo is a national information system that supports the Resource Conservation and Recovery Act (RCRA) program through the tracking of events and activities related to facilities that generate, transport, and treat, store, or dispose of hazardous waste. RCRAInfo allows RCRA program staff to track the notification, permit, compliance, and corrective action activities required under RCRA.

[Click this hyperlink](#) while viewing on your computer to access additional FINDS: detail in the EDR Site Report.

ECHO:

Envid: 1024084693
Registry ID: 110070205816
DFR URL: <http://echo.epa.gov/detailed-facility-report?fid=110070205816>

Map ID
Direction
Distance
Elevation

MAP FINDINGS

EDR ID Number
EPA ID Number

BE281
West
1/8-1/4
0.176 mi.
927 ft.

SAVERS STORE #1217
2309 EGGERT RD
TONAWANDA, NY 14150
Site 1 of 2 in cluster BE

RCRA-CESQG
FINDS
ECHO

1000292053
NYD981139850

Actual:
594 ft.
Focus Map:
6

RCRA-CESQG:
Date form received by agency: 10/29/2014
Facility name: SAVERS STORE #1217
Facility address: 2309 EGGERT RD
TONAWANDA, NY 14150
EPA ID: NYD981139850
Mailing address: SOUTHEAST 6TH ST, SUITE 220
BELLEVUE, WA 98004
Contact: RANDY RAINES
Contact address: SOUTHEAST 6TH ST, SUITE 220
BELLEVUE, WA 98004
Contact country: US
Contact telephone: 615-773-8600
Contact email: RRCSAVES@COMCAST.NET
EPA Region: 02
Classification: Conditionally Exempt Small Quantity Generator
Description: Handler: generates 100 kg or less of hazardous waste per calendar month, and accumulates 1000 kg or less of hazardous waste at any time; or generates 1 kg or less of acutely hazardous waste per calendar month, and accumulates at any time: 1 kg or less of acutely hazardous waste; or 100 kg or less of any residue or contaminated soil, waste or other debris resulting from the cleanup of a spill, into or on any land or water, of acutely hazardous waste; or generates 100 kg or less of any residue or contaminated soil, waste or other debris resulting from the cleanup of a spill, into or on any land or water, of acutely hazardous waste during any calendar month, and accumulates at any time: 1 kg or less of acutely hazardous waste; or 100 kg or less of any residue or contaminated soil, waste or other debris resulting from the cleanup of a spill, into or on any land or water, of acutely hazardous waste

Owner/Operator Summary:

Owner/operator name: SAVERS STORE #1217
Owner/operator address: Not reported
Not reported
Owner/operator country: US
Owner/operator telephone: Not reported
Owner/operator email: Not reported
Owner/operator fax: Not reported
Owner/operator extension: Not reported
Legal status: Private
Owner/Operator Type: Operator
Owner/Op start date: 06/09/2014
Owner/Op end date: Not reported

Owner/operator name: TVI INCORPORATED
Owner/operator address: LAKE WASHINGTON BLVD SE
BELLEVUE, NY 14219
Owner/operator country: US
Owner/operator telephone: 716-833-2391
Owner/operator email: Not reported
Owner/operator fax: Not reported
Owner/operator extension: Not reported

Map ID
Direction
Distance
Elevation

MAP FINDINGS

Site

Database(s)

EDR ID Number
EPA ID Number

SAVERS STORE #1217 (Continued)

1000292053

Legal status: Private
Owner/Operator Type: Owner
Owner/Op start date: 06/09/2014
Owner/Op end date: Not reported

Handler Activities Summary:

U.S. importer of hazardous waste: No
Mixed waste (haz. and radioactive): No
Recycler of hazardous waste: No
Transporter of hazardous waste: No
Treater, storer or disposer of HW: No
Underground injection activity: No
On-site burner exemption: No
Furnace exemption: No
Used oil fuel burner: No
Used oil processor: No
User oil refiner: No
Used oil fuel marketer to burner: No
Used oil Specification marketer: No
Used oil transfer facility: No
Used oil transporter: No

. Waste code: D001
. Waste name: IGNITABLE HAZARDOUS WASTES ARE THOSE WASTES WHICH HAVE A FLASHPOINT OF LESS THAN 140 DEGREES FAHRENHEIT AS DETERMINED BY A PENSKEY-MARTENS CLOSED CUP FLASH POINT TESTER. ANOTHER METHOD OF DETERMINING THE FLASH POINT OF A WASTE IS TO REVIEW THE MATERIAL SAFETY DATA SHEET, WHICH CAN BE OBTAINED FROM THE MANUFACTURER OR DISTRIBUTOR OF THE MATERIAL. LACQUER THINNER IS AN EXAMPLE OF A COMMONLY USED SOLVENT WHICH WOULD BE CONSIDERED AS IGNITABLE HAZARDOUS WASTE.

. Waste code: D002
. Waste name: A WASTE WHICH HAS A PH OF LESS THAN 2 OR GREATER THAN 12.5 IS CONSIDERED TO BE A CORROSIVE HAZARDOUS WASTE. SODIUM HYDROXIDE, A CAUSTIC SOLUTION WITH A HIGH PH, IS OFTEN USED BY INDUSTRIES TO CLEAN OR DEGREASE PARTS. HYDROCHLORIC ACID, A SOLUTION WITH A LOW PH, IS USED BY MANY INDUSTRIES TO CLEAN METAL PARTS PRIOR TO PAINTING. WHEN THESE CAUSTIC OR ACID SOLUTIONS BECOME CONTAMINATED AND MUST BE DISPOSED, THE WASTE WOULD BE A CORROSIVE HAZARDOUS WASTE.

. Waste code: D005
. Waste name: BARIUM

. Waste code: D007
. Waste name: CHROMIUM

. Waste code: D008
. Waste name: LEAD

. Waste code: D009
. Waste name: MERCURY

. Waste code: D016
. Waste name: 2,4-D

. Waste code: D035
. Waste name: METHYL ETHYL KETONE

Map ID
Direction
Distance
Elevation

MAP FINDINGS

Site

Database(s)

EDR ID Number
EPA ID Number

SAVERS STORE #1217 (Continued)

1000292053

Historical Generators:

Date form received by agency: 01/01/2007

Site name: BELLS SUPERMARKET

Classification: Not a generator, verified

Date form received by agency: 01/01/2006

Site name: BELLS SUPERMARKET

Classification: Not a generator, verified

Date form received by agency: 07/08/1999

Site name: BELLS SUPERMARKET

Classification: Not a generator, verified

Date form received by agency: 10/31/1985

Site name: BELLS SUPERMARKET

Classification: Large Quantity Generator

. Waste code: X002

. Waste name: POLYCHLORINATED BIPHENOLS (PCBs)

Violation Status: No violations found

FINDS:

Registry ID: 110004400826

Environmental Interest/Information System

RCRAInfo is a national information system that supports the Resource Conservation and Recovery Act (RCRA) program through the tracking of events and activities related to facilities that generate, transport, and treat, store, or dispose of hazardous waste. RCRAInfo allows RCRA program staff to track the notification, permit, compliance, and corrective action activities required under RCRA.

[Click this hyperlink](#) while viewing on your computer to access additional FINDS: detail in the EDR Site Report.

ECHO:

Envid: 1000292053

Registry ID: 110004400826

DFR URL: <http://echo.epa.gov/detailed-facility-report?fid=110004400826>

BE282
West
1/8-1/4
0.176 mi.
927 ft.

SAVERS #1217
2309 EGGERT RD
TONAWANDA, NY 14150
Site 2 of 2 in cluster BE

NY MANIFEST **S117562542**
N/A

Actual:
594 ft.
Focus Map:
6

NY MANIFEST:
Country: USA
EPA ID: NYD981139850
Facility Status: Not reported
Location Address 1: 2309 EGGERT RD
Code: BP
Location Address 2: Not reported
Total Tanks: Not reported

Map ID
Direction
Distance
Elevation

MAP FINDINGS

Site

Database(s)

EDR ID Number
EPA ID Number

SAVERS #1217 (Continued)

S117562542

Location City: TONAWANDA
Location State: NY
Location Zip: 14150
Location Zip 4: Not reported

NY MANIFEST:

EPAID: NYD981139850
Mailing Name: SAVERS #1217
Mailing Contact: SAVERS #1217
Mailing Address 1: 2309 EGGERT RD
Mailing Address 2: Not reported
Mailing City: TONAWANDA
Mailing State: NY
Mailing Zip: 14150
Mailing Zip 4: Not reported
Mailing Country: USA
Mailing Phone: 7168332391

NY MANIFEST:

Document ID: Not reported
Manifest Status: Not reported
seq: Not reported
Year: 2018
Trans1 State ID: MNS000110924
Trans2 State ID: MIK126399684
Generator Ship Date: 05/07/2018
Trans1 Recv Date: 05/07/2018
Trans2 Recv Date: 05/16/2018
TSD Site Recv Date: 05/21/2018
Part A Recv Date: Not reported
Part B Recv Date: Not reported
Generator EPA ID: NYD981139850
Trans1 EPA ID: Not reported
Trans2 EPA ID: Not reported
TSDF ID 1: MID980615298
TSDF ID 2: Not reported
Manifest Tracking Number: 001854949PSC
Import Indicator: N
Export Indicator: N
Discr Quantity Indicator: N
Discr Type Indicator: N
Discr Residue Indicator: N
Discr Partial Reject Indicator: N
Discr Full Reject Indicator: N
Manifest Ref Number: Not reported
Alt Facility RCRA ID: Not reported
Alt Facility Sign Date: Not reported
MGMT Method Type Code: H141
Waste Code: Not reported
Waste Code: Not reported
Waste Code: Not reported
Waste Code: Not reported
Waste Code: Not reported
Waste Code: Not reported
Quantity: 43
Units: P - Pounds
Number of Containers: 1

Map ID
Direction
Distance
Elevation

MAP FINDINGS

Site

Database(s)

EDR ID Number
EPA ID Number

SAVERS #1217 (Continued)

S117562542

Container Type: DF - Fiberboard or plastic drums (glass)
Handling Method: L Landfill.
Specific Gravity: 1
Waste Code: D001
Waste Code 1_2: Not reported
Waste Code 1_3: Not reported
Waste Code 1_4: Not reported
Waste Code 1_5: Not reported
Waste Code 1_6: Not reported

[Click this hyperlink](#) while viewing on your computer to access
17 additional NY MANIFEST: record(s) in the EDR Site Report.

283
WSW
1/8-1/4
0.177 mi.
933 ft.

DOUG AL AUTOMOTIVE AUTO RPR
252 KENMORE AVE
BUFFALO, NY 14223

EDR Hist Auto 1014537705
N/A

Actual: EDR Hist Auto
620 ft.

Focus Map:
8

Year:	Name:	Type:
1985	DOUG AL AUTOMOTIVE INC GAS STA	GASOLINE STATIONS
1985	DOUG-AL AUTOMOTIVE INC	General Automotive Repair Shops
1986	DOUG-AL AUTOMOTIVE INC	General Automotive Repair Shops
1987	DOUG-AL AUTOMOTIVE INC	General Automotive Repair Shops
1988	DOUG-AL AUTOMOTIVE INC	General Automotive Repair Shops
1989	DOUG-AL AUTOMOTIVE INC	General Automotive Repair Shops
1990	DOUG-AL AUTOMOTIVE INC	General Automotive Repair Shops
1991	DOUG-AL AUTOMOTIVE INC	General Automotive Repair Shops
1992	DOUG AL AUTOMOTIVE INC GAS STA	GASOLINE STATIONS
1992	DOUG-AL AUTOMOTIVE INC	General Automotive Repair Shops
1993	DOUG-AL AUTOMOTIVE INC	General Automotive Repair Shops
1994	DOUG-AL AUTOMOTIVE INC	General Automotive Repair Shops
1995	DOUG-AL AUTOMOTIVE INC	General Automotive Repair Shops
1996	DOUG-AL AUTOMOTIVE INC	General Automotive Repair Shops
1997	DOUG-AL AUTOMOTIVE INC	General Automotive Repair Shops
1998	DOUG AL AUTOMOTIVE AUTO RPR	AUTOMOBILE REPAIRING & SERVICE
1998	DOUG-AL AUTOMOTIVE INC	General Automotive Repair Shops
1999	DOUG-AL AUTOMOTIVE INC	General Automotive Repair Shops
2000	DOUG-AL AUTOMOTIVE INC	General Automotive Repair Shops
2001	DOUG-AL AUTOMOTIVE INC	General Automotive Repair Shops
2002	DOUG-AL AUTOMOTIVE INC	General Automotive Repair Shops
2003	DOUG-AL AUTOMOTIVE INC	General Automotive Repair Shops
2004	DOUG AL AUTOMOTIVE INC	General Automotive Repair Shops
2005	DOUG AL AUTOMOTIVE INC	General Automotive Repair Shops
2006	DOUG AL AUTOMOTIVE INC	General Automotive Repair Shops
2007	DOUG AL AUTOMOTIVE INC	General Automotive Repair Shops
2008	DOUG AL AUTOMOTIVE INC	General Automotive Repair Shops
2009	DOUG AL AUTOMOTIVE INC	General Automotive Repair Shops
2010	DOUG AL AUTOMOTIVE INC	General Automotive Repair Shops
2011	DOUG AL AUTOMOTIVE INC	General Automotive Repair Shops
2012	DOUG AL AUTOMOTIVE INC	Automotive Glass Replacement Shops
2013	DOUG AL AUTOMOTIVE INC	Road, Airport, And Parking Lot Maintenance Services
2014	DOUG AL AUTOMOTIVE INC	Automotive Glass Replacement Shops

Map ID
Direction
Distance
Elevation

MAP FINDINGS

Site

Database(s)

EDR ID Number
EPA ID Number

284
West
1/8-1/4
0.178 mi.
938 ft.

SEPTIC TANK FAILURE
4140 RENSCH ROAD
AMHERST, NY

NY Spills S103569438
N/A

Actual:
589 ft.

Focus Map:
4

SPILLS:

Spill Number/Closed Date: 9602794 / 1996-05-30
Facility ID: 9602794
Facility Type: ER
DER Facility ID: 206899
Site ID: 252578
DEC Region: 9
Spill Cause: Other
Spill Class: D5
SWIS: 1522
Spill Date: 1996-05-25
Investigator: RMCROSSE
Referred To: Not reported
Reported to Dept: 1996-05-28
CID: 211
Water Affected: Not reported
Spill Source: Private Dwelling
Spill Notifier: Affected Persons
Cleanup Ceased: Not reported
Cleanup Meets Std: True
Last Inspection: Not reported
Recommended Penalty: False
UST Trust: False
Remediation Phase: 0
Date Entered In Computer: 1996-05-28
Spill Record Last Update: 1996-05-31
Spiller Name: Not reported
Spiller Company: UNKNOWN CONTRACTOR
Spiller Address: Not reported
Spiller Company: 999
Contact Name: DANIEL HULL
DEC Memo: "Prior to Sept, 2004 data translation this spill Lead_DEC Field was RMC 5/28/96:RMC GAVE COPY OF REPORT TO DIV.OF WATER AND REFERRED SPILL TO THEM."

Remarks: "caller reports contractor installed septic system and it is now leaking raw sewage on callers property - caller wants dec rep to call contractor to have him fix problem"

All Materials:

Site ID: 252578
Operable Unit ID: 1034108
Operable Unit: 01
Material ID: 349033
Material Code: 0062A
Material Name: raw sewage
Case No.: Not reported
Material FA: Other
Quantity: .00
Units: G
Recovered: .00
Oxygenate: Not reported

Map ID
Direction
Distance
Elevation

MAP FINDINGS

Site

Database(s)

EDR ID Number
EPA ID Number

285
West
1/8-1/4
0.178 mi.
941 ft.

TANK AT LINDKE RESIDENCE
25 QUAKER RIDGE
TONAWANDA, NY

NY Spills **S102561409**
N/A

Actual:
592 ft.
Focus Map:
6

SPILLS:

Spill Number/Closed Date: 9614121 / 1997-04-29
Facility ID: 9614121
Facility Type: ER
DER Facility ID: 59152
Site ID: 60628
DEC Region: 9
Spill Cause: Human Error
Spill Class: C3
SWIS: 1564
Spill Date: 1997-03-04
Investigator: RMCROSSE
Referred To: Not reported
Reported to Dept: 1997-03-04
CID: 282
Water Affected: Not reported
Spill Source: Private Dwelling
Spill Notifier: Other
Cleanup Ceased: Not reported
Cleanup Meets Std: True
Last Inspection: 1997-04-01
Recommended Penalty: False
UST Trust: False
Remediation Phase: 0
Date Entered In Computer: 1997-03-04
Spill Record Last Update: 1997-04-29
Spiller Name: Not reported
Spiller Company: NOCO ENERGY
Spiller Address: 700 GRAND ISLAND BLVD
Spiller Company: 999
Contact Name: Not reported
DEC Memo: "Prior to Sept, 2004 data translation this spill Lead_DEC Field was
RMC 03/04/97 RMC/DICK ELLMAN,NOCO/PHONE NOCO SPILLED ABOUT 20 GALLONS
TO BASEMENT FROM OVERFILL, NOCO CLEANING UP, RMC CALLED THE OWNER, NO
ANSWER, 03/05/97 RMC/FILE LEFT MESSAGE ON HOMEOWNERS MACHINE, CALL
DUE 3/6/97 03/07/97 RMC/CYNTHIA LINDKE/SITE SPILL IN BASEMENT
VISUALLY CLEAN, SPILL INITIAL COVERED A 5 BY 10 FOOT AREA, NOCO HAS
HIRED ENVIRO CARE TO DEODORIZE AREA AND HOME AS ODORS STILL
DETECTABLE, RMC TO CALL NEXT WEEK TO SEE IF HOME OWNER IS SATISFIED,
CALL 03/10/97 03/19/97 RMC/LINDKE/PHONE SOME OIL STILL OUTSIDE ON
HOUSE, 03/19/97 RMC/GARY ROESCH/PHONE NOCO TO CLEAN UP, INSPECT
4/1/97 04/28/97 RMC/FILE RMC INSPECTED SITE TWICE AND FOUND CLEANUP
TO BE COMPLETE, NO FURTHER ACTION REQUIRED, NOCO TOOK CONTAMINATED
MATERIALS BACK TO FACILITY FOR BIOTREATING, CLOSE OUT "
Remarks: "DELIVERY ERROR 249.1 YESTERDAY 22.6 TODAY SPRAYED INTO CELLAR NOCO
CLEANING UP "

All Materials:

Site ID: 60628
Operable Unit ID: 1041681
Operable Unit: 01
Material ID: 339230
Material Code: 0001A
Material Name: #2 fuel oil

Map ID
Direction
Distance
Elevation

MAP FINDINGS

Site

Database(s)

EDR ID Number
EPA ID Number

TANK AT LINDKE RESIDENCE (Continued)

S102561409

Case No.: Not reported
Material FA: Petroleum
Quantity: 20.00
Units: G
Recovered: 20.00
Oxygenate: Not reported

286
SSW
1/8-1/4
0.180 mi.
952 ft.

BASEMENT
8 RADCLIFFE RD.
BUFFALO, NY

NY Spills S112809410
N/A

Actual:
634 ft.

Focus Map:
8

SPILLS:

Spill Number/Closed Date: 1214739 / 2013-01-28
Facility ID: 1214739
Facility Type: ER
DER Facility ID: 433302
Site ID: 478005
DEC Region: 9
Spill Cause: Unknown
Spill Class: Not reported
SWIS: 1502
Spill Date: 2013-01-18
Investigator: TDJOHNSO
Referred To: Not reported
Reported to Dept: 2013-01-18
CID: Not reported
Water Affected: Not reported
Spill Source: Private Dwelling
Spill Notifier: Fire Department
Cleanup Ceased: Not reported
Cleanup Meets Std: False
Last Inspection: Not reported
Recommended Penalty: False
UST Trust: Not reported
Remediation Phase: 0
Date Entered In Computer: 2013-01-18
Spill Record Last Update: 2013-01-28
Spiller Name: Not reported
Spiller Company: Not reported
Spiller Address: Not reported
Spiller Company: Not reported
Contact Name: ART BAJ
DEC Memo:

"01/18/13 TDJ MET BUFFALO HAZ MAT AT RESIDENCE HERE DURING A CLEANOUT OF DECEASED RELATIVES HOUSE THE WORKERS FOUND A CONTAINER CONTAINING LIQUID MERCURY. THEY CONTACTED THE FIRE DEPARTMENT NOT KNOWING WHAT TO DO WITH IT. THE MERCURY WAS FOUND IN A CLOSET AND I WAS TOLD THAT THE RELATIVE WORKED ON CLOCKS AND RECIEVED MERCURY WITH EACH PURCHASE. EXTRA MERCURY WAS SENT ALOT DUE TO DAMAGE TO THE PACKAGING. THE RELATIVES WILL EITHER CONTACT A RECYCLING FIRM FOR REMOVAL OR SEE IF THE HOUSEHOLD HAZARDOUS WASTE WILL TAKE. OTHER HOUSEHOLD CHEMICAL WILL BE BOXED FOR THE SAME WASTE COLLECTION DAY FOR THE COUNTY RESIDENTS. NO SPILLAGE HAD TO BE DEALT WITH. WILL STAY IN CONTACT WITH THE RELATIVE ON MOVEMENT OF MATERIALS. 01/28/13 TDJ CONTACTED ART BAJ WHO IS THE RELATIVE IN CHARGE OF HOUSE CLEANOUT. HE STATED THAT HE CONTACTED HOUSEHOLD HAXARDOUS WASTE COLLECTION BUREAU WHO

Map ID
Direction
Distance
Elevation

MAP FINDINGS

Site

Database(s)

EDR ID Number
EPA ID Number

BASEMENT (Continued)

S112809410

Remarks: STATED THAT THEY CAN TAKE THE MERCURY AT THEIR COLLECTION POINT IN JUNE 2013. HE HAS MERCURY CONTAINED AND IN SAFE LOCATION UNTIL DISPOSAL DATE. OTHER CHEMICALS WERE IN SMALL AMOUNTS AND WILL ALSO BE TAKEN TO DISPOSAL SITE IF OTHER MEANS ARE NOT AVAILABLE. NO FURTHER ACTION FILE CLOSED TO ELECTRONIC ONLY"
"CALLER STATES THAT THE FIRE DEPT. FOUND A CONTAINER OF MERCURY(WHICH DID NOT LEAK) & SOME CAUSTIC CONTAINERS,WHICH DID LEAK...REQUESTING DEC RESPONSE."

All Materials:

Site ID: 478005
Operable Unit ID: 1227788
Operable Unit: 01
Material ID: 2225330
Material Code: 0031A
Material Name: mercury
Case No.: 07439976
Material FA: Hazardous Material
Quantity: Not reported
Units: G
Recovered: Not reported
Oxygenate: Not reported

BB287 **EDDIES ASHLAND SERVICE**
NE **3620 MAIN ST**
1/8-1/4 **BUFFALO, NY 14226**
0.184 mi.
970 ft. **Site 3 of 4 in cluster BB**

EDR Hist Auto **1014537223**
N/A

Actual: EDR Hist Auto
653 ft.

Focus Map:	Year:	Name:	Type:
8	1955	FRONTIER SERV STA	GASOLINE STATIONS
	1960	ASHLAND SERV GAS STA	GASOLINE STATIONS
	1964	GORDONS SERVICE GAS STA	GASOLINE STATIONS
	1969	EDDIES ASHLAND SERVICE	Gasoline Service Stations
	1970	EDDIES ASHLAND SERVICE	Gasoline Service Stations
	1972	GENTILE LENNY	Gasoline Service Stations

288 **UNION CONCRETE CO.**
WNW **451 MEYERS RD**
1/8-1/4 **WEST SENECA, NY**
0.186 mi.
981 ft.

NY Spills **S108957525**
N/A

Actual: SPILLS:
595 ft. Spill Number/Closed Date: 0751095 / 2008-01-30
Focus Map: Facility ID: 0751095
4 Facility Type: ER
DER Facility ID: 339329
Site ID: 389743
DEC Region: 9
Spill Cause: Housekeeping
Spill Class: C3
SWIS: 1568
Spill Date: 2007-11-09

Map ID
Direction
Distance
Elevation

MAP FINDINGS

Site

Database(s)

EDR ID Number
EPA ID Number

UNION CONCRETE CO. (Continued)

S108957525

Investigator: rjjonak
Referred To: Not reported
Reported to Dept: 2007-11-09
CID: Not reported
Water Affected: Not reported
Spill Source: Commercial/Industrial
Spill Notifier: Citizen
Cleanup Ceased: Not reported
Cleanup Meets Std: True
Last Inspection: Not reported
Recommended Penalty: False
UST Trust: Not reported
Remediation Phase: 0
Date Entered In Computer: 2007-11-13
Spill Record Last Update: 2008-01-30
Spiller Name: ROBERT HILL
Spiller Company: UNION CONCRETE CO.
Spiller Address: 451 MEYERS RD
Spiller Company: 999
Contact Name: ROBERT HILL
DEC Memo: "11/9/2007: RJJ/ECO WILSON AT SITE AT 1515...IN THE REAR OF THE PROPERTY,WHERE THEY STAGE THEIR SCRAP METAL & CRUSHED OIL FILTERS,THERE ARE A FEW SMALL AREAS OF STAINED SOIL FROM THE OIL FILTERS...ALSO,THERE IS A DRIPPING DIESEL FUEL TANK,(THE VALVE WAS NOT SHUT-OFF COMPLETELY)WITH SECONDARY CONTAINMENT,WHICH HAS SPILL OUT ~5 GAL OF DIESEL FUEL ON THE STONE DRIVEWAY...MR. ROBERT HILL,OWNER UNION CONCRETE,SAID THAT THEY WILL SCRAPE UP ALL THE AFFECTED AREAS AND DISPOSE THE MATERIAL AT A LANDFILL...NONE OF THE MOTOR OIL OR DIESEL FUEL REACHED ANY WATERWAYS,IT IS ALL ON THEIR STONE DRIVEWAY...MR. HILL WILL SEND ME THE DISPOSAL RECEIPTS.
11/13/2007: RJJ AT SITE AT 1100...UNION CONCRETE HAS SCRAPED UP ALL THE AFFECTED STAINED SOIL AND PLACED THE MATERIAL INTO 2-55 GAL DRUMS WHICH ARE STAGED ON SITE,AWAITING DISPOSAL. 1/30/2008: RECEIVED THE SPILL INCIDENT REPORT AND DISPOSAL RECEIPTS FROM UCC,ROBERT HILL...THE MATERIAL WAS TAKEN TO THE CHAUTAUQUA COUNTY LANDFILL FOR DISPOSAL...THE SPILL HAS BEEN CLEANED UP AND PROPERLY DISPOSED OF...NO FURTHER ACTION NEEDED...SPILL CLOSED OUT."
Remarks: "CALLER STATES THAT THERE IS OIL ON THE GROUND ON THIS PROPERTY."

All Materials:

Site ID: 389743
Operable Unit ID: 1146876
Operable Unit: 01
Material ID: 2137267
Material Code: 0008
Material Name: diesel
Case No.: Not reported
Material FA: Petroleum
Quantity: 5.00
Units: G
Recovered: 5.00
Oxygenate: False

Map ID
Direction
Distance
Elevation

MAP FINDINGS

Site

Database(s)

EDR ID Number
EPA ID Number

BF289
SE
1/8-1/4
0.187 mi.
985 ft.

300 CORPORATE PKWY
AMHERST, NY 14226

NY COOLING TOWERS

S121989028
N/A

Site 1 of 2 in cluster BF

Actual:
592 ft.

COOLING TOWERS:

Focus Map:
7

Equipment Unique ID: 1035
Equipment Borough: 300
Intended Use: Air Conditioning
Manufacturer: BAC
Model: VLT-126-MCX
Cooling Capacity: 114
Cooling Capacity Unit: Tonnage
Commissioned Date: 01/01/1997
Inspection Date: 07/19/2018
Date of Bacteriological Collection: 08/15/2018
Date of Legionella Collection: 08/15/2018
Last Legionella Result > 1,000 CFU/mL: no
Latitude: 42.988820034
Longitude: -78.80039347

BF290
SE
1/8-1/4
0.187 mi.
985 ft.

300 CORPORATE PKWY
AMHERST, NY 14226

NY COOLING TOWERS

S121989038
N/A

Site 2 of 2 in cluster BF

Actual:
592 ft.

COOLING TOWERS:

Focus Map:
7

Equipment Unique ID: 1036
Equipment Borough: 300
Intended Use: Air Conditioning
Manufacturer: BAC
Model: VLT-126-MCX
Cooling Capacity: 114
Cooling Capacity Unit: Tonnage
Commissioned Date: 01/01/1997
Inspection Date: 07/19/2018
Date of Bacteriological Collection: 08/15/2018
Date of Legionella Collection: 08/15/2018
Last Legionella Result > 1,000 CFU/mL: no
Latitude: 42.988820034
Longitude: -78.80039347

291
West
1/8-1/4
0.189 mi.
996 ft.

95 TREADWELL AVE
TONAWANDA, NY

ERNS

9053110
N/A

Actual:
590 ft.

Focus Map:
6

[Click this hyperlink](#) while viewing on your computer to access additional ERNS detail in the EDR Site Report.

Map ID
Direction
Distance
Elevation

MAP FINDINGS

Site

Database(s)

EDR ID Number
EPA ID Number

BB292 **FRONTIER OIL CO BR GAS STA**
NE **3624 MAIN ST**
1/8-1/4 **BUFFALO, NY**
0.191 mi.
1008 ft. **Site 4 of 4 in cluster BB**

EDR Hist Auto **1014537753**
N/A

Actual: EDR Hist Auto
653 ft.

Focus Map: Year: Name: Type:
8 1950 FRONTIER OIL CO BR GAS STA GASOLINE STATIONS

BG293 **NORTHTOWN ONE HOUR CLEANERS***
East **3075 SHERIDAN DR**
1/8-1/4 **BUFFALO, NY 14226**
0.192 mi.
1012 ft. **Site 1 of 9 in cluster BG**

EDR Hist Cleaner **1020051156**
N/A

Actual: EDR Hist Cleaner
598 ft.

Focus Map: Year: Name: Type:
6 1970 NORTHTOWN ONE HOUR CLEANERS* Drycleaning Plants, Except Rugs
1971 NORTHTOWN ONE HOUR CLEANERS* Drycleaning Plants, Except Rugs
1972 NORTHTOWN ONE HOUR CLEANERS* Drycleaning Plants, Except Rugs

BG294 **GI-RO DRY CLEANERS**
East **3077 SHERIDAN DR?NORTHTOWN PLA**
1/8-1/4 **AMHERST, NY 14226**
0.192 mi.
1015 ft. **Site 2 of 9 in cluster BG**

ICIS **1017783261**
US AIRS **N/A**

Actual: ICIS:
598 ft. Enforcement Action ID: NY000A0000914220028600316
Focus Map: FRS ID: 110004355705
6 Action Name: GI-RO DRY CLEANERS 36029R044700316
Facility Name: GI-RO DRY CLEANERS
Facility Address: 3077 SHERIDAN DR?NORTHTOWN PLA
AMHERST, NY 142261910
Enforcement Action Type: Notice of Violation
Facility County: ERIE
Program System Acronym: AIR
Enforcement Action Forum Desc: Administrative - Informal
EA Type Code: NOV
Facility SIC Code: 7216
Federal Facility ID: Not reported
Latitude in Decimal Degrees: 42.980531
Longitude in Decimal Degrees: -78.819571
Permit Type Desc: Not reported
Program System Acronym: NY0000009142200286
Facility NAICS Code: 812320
Tribal Land Code: Not reported

Enforcement Action ID: NY000A0000914220028600309
FRS ID: 110004355705
Action Name: GI-RO DRY CLEANERS 36029R044700309
Facility Name: GI-RO DRY CLEANERS
Facility Address: 3077 SHERIDAN DR?NORTHTOWN PLA
AMHERST, NY 142261910
Enforcement Action Type: Notice of Violation

Map ID
Direction
Distance
Elevation

MAP FINDINGS

Site

Database(s)

EDR ID Number
EPA ID Number

GI-RO DRY CLEANERS (Continued)

1017783261

Facility County: ERIE
Program System Acronym: AIR
Enforcement Action Forum Desc: Administrative - Informal
EA Type Code: NOV
Facility SIC Code: 7216
Federal Facility ID: Not reported
Latitude in Decimal Degrees: 42.980531
Longitude in Decimal Degrees: -78.819571
Permit Type Desc: Not reported
Program System Acronym: NY0000009142200286
Facility NAICS Code: 812320
Tribal Land Code: Not reported

US AIRS MINOR:

Envid: 1017783261
Region Code: 02
Programmatic ID: AIR NY0000009142200286
Facility Registry ID: 110004355705
D and B Number: Not reported
Primary SIC Code: 7216
NAICS Code: 812320
Default Air Classification Code: MIN
Facility Type of Ownership Code: POF
Air CMS Category Code: Not reported
HPV Status: Not reported

US AIRS MINOR:

Region Code: 02
Programmatic ID: AIR NY0000009142200286
Facility Registry ID: 110004355705
Air Operating Status Code: OPR
Default Air Classification Code: MIN
Air Program: MACT Standards (40 CFR Part 63)
Activity Date: 1999-11-17 00:00:00
Activity Status Date: Not reported
Activity Group: Compliance Monitoring
Activity Type: Inspection/Evaluation
Activity Status: Not reported

Region Code: 02
Programmatic ID: AIR NY0000009142200286
Facility Registry ID: 110004355705
Air Operating Status Code: OPR
Default Air Classification Code: MIN
Air Program: MACT Standards (40 CFR Part 63)
Activity Date: 2000-01-24 00:00:00
Activity Status Date: Not reported
Activity Group: Compliance Monitoring
Activity Type: Inspection/Evaluation
Activity Status: Not reported

Region Code: 02
Programmatic ID: AIR NY0000009142200286
Facility Registry ID: 110004355705
Air Operating Status Code: OPR
Default Air Classification Code: MIN

Map ID
Direction
Distance
Elevation

MAP FINDINGS

Site

Database(s)

EDR ID Number
EPA ID Number

GI-RO DRY CLEANERS (Continued)

1017783261

Air Program: MACT Standards (40 CFR Part 63)
Activity Date: 2000-04-20 00:00:00
Activity Status Date: Not reported
Activity Group: Compliance Monitoring
Activity Type: Inspection/Evaluation
Activity Status: Not reported

Region Code: 02
Programmatic ID: AIR NY0000009142200286
Facility Registry ID: 110004355705
Air Operating Status Code: OPR
Default Air Classification Code: MIN
Air Program: MACT Standards (40 CFR Part 63)
Activity Date: 2000-05-03 00:00:00
Activity Status Date: Not reported
Activity Group: Compliance Monitoring
Activity Type: Inspection/Evaluation
Activity Status: Not reported

Region Code: 02
Programmatic ID: AIR NY0000009142200286
Facility Registry ID: 110004355705
Air Operating Status Code: OPR
Default Air Classification Code: MIN
Air Program: MACT Standards (40 CFR Part 63)
Activity Date: 2000-06-12 00:00:00
Activity Status Date: Not reported
Activity Group: Compliance Monitoring
Activity Type: Inspection/Evaluation
Activity Status: Not reported

Region Code: 02
Programmatic ID: AIR NY0000009142200286
Facility Registry ID: 110004355705
Air Operating Status Code: OPR
Default Air Classification Code: MIN
Air Program: MACT Standards (40 CFR Part 63)
Activity Date: 2000-07-10 00:00:00
Activity Status Date: Not reported
Activity Group: Compliance Monitoring
Activity Type: Inspection/Evaluation
Activity Status: Not reported

Region Code: 02
Programmatic ID: AIR NY0000009142200286
Facility Registry ID: 110004355705
Air Operating Status Code: OPR
Default Air Classification Code: MIN
Air Program: MACT Standards (40 CFR Part 63)
Activity Date: 2000-04-18 00:00:00
Activity Status Date: 2000-04-18 00:00:00
Activity Group: Enforcement Action
Activity Type: Administrative - Informal
Activity Status: Achieved

Region Code: 02
Programmatic ID: AIR NY0000009142200286

Map ID
Direction
Distance
Elevation

MAP FINDINGS

Site

Database(s)

EDR ID Number
EPA ID Number

GI-RO DRY CLEANERS (Continued)

1017783261

Facility Registry ID: 110004355705
Air Operating Status Code: OPR
Default Air Classification Code: MIN
Air Program: MACT Standards (40 CFR Part 63)
Activity Date: 2005-03-21 00:00:00
Activity Status Date: 2005-03-21 00:00:00
Activity Group: Enforcement Action
Activity Type: Administrative - Informal
Activity Status: Achieved

BG295
East
1/8-1/4
0.192 mi.
1015 ft.

JOSEPHS SERVICES
3077 SHERIDAN DRIVE
BUFFALO, NY 14226

EDR Hist Cleaner **1018669165**
N/A

Site 3 of 9 in cluster BG

Actual:
598 ft.

EDR Hist Cleaner

Focus Map:
6

Year:	Name:	Type:
1973	NORTHTOWN ONE HOUR CLEANERS*	Drycleaning Plants, Except Rugs
1974	NORTHTOWN ONE HOUR CLEANERS*	Drycleaning Plants, Except Rugs
1975	NORTHTOWN ONE HOUR CLEANERS*	Drycleaning Plants, Except Rugs
1976	NORTHTOWN OE HR CS IC	Drycleaning Plants, Except Rugs
1977	NORTHTOWN ONE HOUR CLRS INC	Drycleaning Plants, Except Rugs
1978	NORTHTOWN ONE HR CLRS INC	Drycleaning Plants, Except Rugs
1979	NORTHTOWN ONE HR CLRS INC	Drycleaning Plants, Except Rugs
1980	NORTHTOWN ONE HR CLRS INC	Drycleaning Plants, Except Rugs
1982	NORTHTOWN ONE HR CLRS INC	Drycleaning Plants, Except Rugs
1983	NORTHTOWN ONE HR CLRS INC	Drycleaning Plants, Except Rugs
1985	NORTHTOWN ONE HR CLRS INC	Drycleaning Plants, Except Rugs
1986	JOSEPHS SERVICES	Garment Pressing And Cleaners' Agents
1986	NORTHTOWN ONE HOUR CLEANERS*	Drycleaning Plants, Except Rugs
1987	NORTHTOWN ONE HOUR CLEANERS*	Drycleaning Plants, Except Rugs
1987	JOSEPHS SERVICES	Garment Pressing And Cleaners' Agents
1988	NORTHTOWN ONE HOUR CLEANERS	Drycleaning Plants, Except Rugs
1988	JOSEPHS SERVICES	Garment Pressing And Cleaners' Agents
1989	NORTHTOWN ONE HOUR CLEANERS	Drycleaning Plants, Except Rugs
1989	JOSEPHS SERVICES	Garment Pressing And Cleaners' Agents
1990	JOSEPHS SERVICES	Garment Pressing And Cleaners' Agents
1990	NORTHTOWN ONE HOUR CLEANERS	Drycleaning Plants, Except Rugs
1991	NORTHTOWN ONE HOUR CLEANERS	Drycleaning Plants, Except Rugs
1991	JOSEPHS SERVICES	Garment Pressing And Cleaners' Agents
1992	JOSEPHS SERVICES	Garment Pressing And Cleaners' Agents
1992	NORTHTOWN ONE HOUR CLEANERS	Drycleaning Plants, Except Rugs
1993	NORTHTOWN ONE HOUR CLEANERS	Drycleaning Plants, Except Rugs
1993	JOSEPHS SERVICES	Garment Pressing And Cleaners' Agents
1994	JOSEPHS SERVICES	Garment Pressing And Cleaners' Agents
1994	NORTHTOWN ONE HOUR CLEANERS	Drycleaning Plants, Except Rugs
1995	JOSEPHS SERVICES	Garment Pressing And Cleaners' Agents
1996	NORTHTOWN ONE HOUR CLEANERS	Drycleaning Plants, Except Rugs
1997	NORTHTOWN ONE HOUR CLEANERS	Drycleaning Plants, Except Rugs

Map ID
Direction
Distance
Elevation

MAP FINDINGS

Site

Database(s)

EDR ID Number
EPA ID Number

BG296 **GI-RO/NORTHTOWN CLEANING CENTER**
East **3077 SHERIDAN DRIVE,EGGRTSV**
1/8-1/4 **AMHERST, NY 14226**
0.192 mi.
1015 ft. **Site 4 of 9 in cluster BG**

NY DRYCLEANERS **S110246693**
N/A

Actual: DRYCLEANERS:
598 ft. Facility ID: 9-1422-00286
Focus Map: Phone Number: 716-835-6764
6 Region: Not reported
Registration Effective Date: N/A
Inspection Date: 01MAY15
Install Date: 99/01
Drop Shop: Y
Shutdown: Not reported
Alternate Solvent: Not reported
Current Business: Not reported

BG297 **NORTHTOWN ONE HOUR CLEANERS INC**
East **3077 SHERIDAN DR**
1/8-1/4 **EGGERTSVILLE, NY 14226**
0.192 mi.
1015 ft. **Site 5 of 9 in cluster BG**

RCRA NonGen / NLR **1000410246**
FINDS **NYD045166667**
ECHO
NY MANIFEST

Actual: RCRA NonGen / NLR:
598 ft. Date form received by agency: 01/01/2007
Focus Map: Facility name: NORTHTOWN ONE HOUR CLEANERS INC
6 Facility address: 3077 SHERIDAN DR
EGGERTSVILLE, NY 14226
EPA ID: NYD045166667
Mailing address: SHERIDAN DR
EGGERTSVILLE, NY 14226
Contact: Not reported
Contact address: SHERIDAN DR
EGGERTSVILLE, NY 14226
Contact country: US
Contact telephone: Not reported
Contact email: Not reported
EPA Region: 02
Classification: Non-Generator
Description: Handler: Non-Generators do not presently generate hazardous waste

Owner/Operator Summary:
Owner/operator name: Not reported
Owner/operator address: NOT REQUIRED
NOT REQUIRED, WY 99999
Owner/operator country: US
Owner/operator telephone: 212-555-1212
Owner/operator email: Not reported
Owner/operator fax: Not reported
Owner/operator extension: Not reported
Legal status: Private
Owner/Operator Type: Operator
Owner/Op start date: Not reported
Owner/Op end date: Not reported

Owner/operator name: Not reported
Owner/operator address: NOT REQUIRED
NOT REQUIRED, WY 99999

Map ID
Direction
Distance
Elevation

MAP FINDINGS

Site

Database(s)

EDR ID Number
EPA ID Number

NORTHTOWN ONE HOUR CLEANERS INC (Continued)

1000410246

Owner/operator country: US
Owner/operator telephone: 212-555-1212
Owner/operator email: Not reported
Owner/operator fax: Not reported
Owner/operator extension: Not reported
Legal status: Private
Owner/Operator Type: Owner
Owner/Op start date: Not reported
Owner/Op end date: Not reported

Handler Activities Summary:

U.S. importer of hazardous waste: No
Mixed waste (haz. and radioactive): No
Recycler of hazardous waste: No
Transporter of hazardous waste: No
Treater, storer or disposer of HW: No
Underground injection activity: No
On-site burner exemption: No
Furnace exemption: No
Used oil fuel burner: No
Used oil processor: No
Used oil refiner: No
Used oil fuel marketer to burner: No
Used oil Specification marketer: No
Used oil transfer facility: No
Used oil transporter: No

Historical Generators:

Date form received by agency: 01/01/2006
Site name: NORTHTOWN ONE HOUR CLEANERS INC
Classification: Not a generator, verified

Date form received by agency: 07/14/1999
Site name: NORTHTOWN ONE HOUR CLEANERS INC
Classification: Small Quantity Generator

Date form received by agency: 07/02/1985
Site name: NORTHTOWN ONE HOUR CLEANERS INC
Classification: Large Quantity Generator

Waste code: F002
Waste name: THE FOLLOWING SPENT HALOGENATED SOLVENTS: TETRACHLOROETHYLENE, METHYLENE CHLORIDE, TRICHLOROETHYLENE, 1,1,1-TRICHLOROETHANE, CHLOROBENZENE, 1,1,2-TRICHLORO-1,2,2-TRIFLUOROETHANE, ORTHO-DICHLOROBENZENE, TRICHLOROFLUOROMETHANE, AND 1,1,2-TRICHLOROETHANE; ALL SPENT SOLVENT MIXTURES/BLENDS CONTAINING, BEFORE USE, A TOTAL OF TEN PERCENT OR MORE (BY VOLUME) OF ONE OR MORE OF THE ABOVE HALOGENATED SOLVENTS OR THOSE LISTED IN F001, F004, OR F005, AND STILL BOTTOMS FROM THE RECOVERY OF THESE SPENT SOLVENTS AND SPENT SOLVENT MIXTURES.

Violation Status: No violations found

FINDS:

Registry ID: 110004355705

Map ID
Direction
Distance
Elevation

MAP FINDINGS

Site

Database(s)

EDR ID Number
EPA ID Number

NORTHTOWN ONE HOUR CLEANERS INC (Continued)

1000410246

Environmental Interest/Information System

AFS (Aerometric Information Retrieval System (AIRS) Facility Subsystem) replaces the former Compliance Data System (CDS), the National Emission Data System (NEDS), and the Storage and Retrieval of Aerometric Data (SAROAD). AIRS is the national repository for information concerning airborne pollution in the United States. AFS is used to track emissions and compliance data from industrial plants. AFS data are utilized by states to prepare State Implementation Plans to comply with regulatory programs and by EPA as an input for the estimation of total national emissions. AFS is undergoing a major redesign to support facility operating permits required under Title V of the Clean Air Act.

RCRAInfo is a national information system that supports the Resource Conservation and Recovery Act (RCRA) program through the tracking of events and activities related to facilities that generate, transport, and treat, store, or dispose of hazardous waste. RCRAInfo allows RCRA program staff to track the notification, permit, compliance, and corrective action activities required under RCRA.

FIS (New York - Facility Information System) is New York's Department of Environmental Conservation (DEC) information system for tracking environmental facility information found across the State.

AIR MINOR

[Click this hyperlink](#) while viewing on your computer to access additional FINDS: detail in the EDR Site Report.

ECHO:

Envid: 1000410246
Registry ID: 110004355705
DFR URL: <http://echo.epa.gov/detailed-facility-report?fid=110004355705>

NY MANIFEST:

Country: USA
EPA ID: NYD045166667
Facility Status: Not reported
Location Address 1: 3077 SHERIDANDRIVE
Code: BP
Location Address 2: Not reported
Total Tanks: Not reported
Location City: EGGERTSVILLE
Location State: NY
Location Zip: 14226
Location Zip 4: Not reported

NY MANIFEST:

EPAID: NYD045166667
Mailing Name: NORTHTOWN ONE HOUR CLEANER
Mailing Contact: NORTHTOWN ONE HOUR CLEANER
Mailing Address 1: 3077 SHERIDAN DRIVE
Mailing Address 2: Not reported
Mailing City: EGGERTSVILLE
Mailing State: NY
Mailing Zip: 14226

Map ID
Direction
Distance
Elevation

MAP FINDINGS

Site

Database(s)

EDR ID Number
EPA ID Number

NORTHTOWN ONE HOUR CLEANERS INC (Continued)

1000410246

Mailing Zip 4: Not reported
Mailing Country: USA
Mailing Phone: 7168368884

NY MANIFEST:

Document ID: NYC5187464
Manifest Status: Not reported
seq: 01
Year: 1999
Trans1 State ID: NYNA1635
Trans2 State ID: Not reported
Generator Ship Date: 07/23/1999
Trans1 Recv Date: 07/23/1999
Trans2 Recv Date: Not reported
TSD Site Recv Date: 07/23/1999
Part A Recv Date: Not reported
Part B Recv Date: Not reported
Generator EPA ID: NYD045166667
Trans1 EPA ID: ILD984908202
Trans2 EPA ID: Not reported
TSDF ID 1: NYD981556541
TSDF ID 2: Not reported
Manifest Tracking Number: Not reported
Import Indicator: Not reported
Export Indicator: Not reported
Discr Quantity Indicator: Not reported
Discr Type Indicator: Not reported
Discr Residue Indicator: Not reported
Discr Partial Reject Indicator: Not reported
Discr Full Reject Indicator: Not reported
Manifest Ref Number: Not reported
Alt Facility RCRA ID: Not reported
Alt Facility Sign Date: Not reported
MGMT Method Type Code: Not reported
Waste Code: F002 - HALO SOLV + STILL BOTTOMS FM REC OF SOLV
Waste Code: Not reported
Waste Code: Not reported
Waste Code: Not reported
Waste Code: Not reported
Waste Code: Not reported
Quantity: 00225
Units: P - Pounds
Number of Containers: 002
Container Type: DF - Fiberboard or plastic drums (glass)
Handling Method: B Incineration, heat recovery, burning.
Specific Gravity: 01.00

[Click this hyperlink](#) while viewing on your computer to access
-1 additional NY MANIFEST: record(s) in the EDR Site Report.

Map ID
Direction
Distance
Elevation

MAP FINDINGS

Site

Database(s)

EDR ID Number
EPA ID Number

298
NE
1/8-1/4
0.195 mi.
1028 ft.

BOULEVARD INN & SUITES
3612 MAIN ST.
AMHERST, NY 14226

NY Spills **S109208422**
N/A

Actual:
648 ft.

Focus Map:
8

SPILLS:

Spill Number/Closed Date: 0890608 / 2008-11-05
Facility ID: 0890608
Facility Type: ER
DER Facility ID: 350326
Site ID: 401060
DEC Region: 9
Spill Cause: Deliberate
Spill Class: C3
SWIS: 1522
Spill Date: 2008-07-11
Investigator: rjjonak
Referred To: Not reported
Reported to Dept: 2008-07-11
CID: Not reported
Water Affected: Not reported
Spill Source: Commercial/Industrial
Spill Notifier: Local Agency
Cleanup Ceased: Not reported
Cleanup Meets Std: True
Last Inspection: Not reported
Recommended Penalty: False
UST Trust: Not reported
Remediation Phase: 0
Date Entered In Computer: 2008-07-11
Spill Record Last Update: 2008-11-05
Spiller Name: TONY TRUSSO
Spiller Company: BOULEVARD INN & SUITES
Spiller Address: 140 NORTH ST.
Spiller Company: 001
Contact Name: TONY TRUSSO
DEC Memo: "7/11/2008: RJJ/JOHN RICHTER(TOWN OF AMHERST ENGINEERING DEPT.) AT SITE AT 1330...BEHIND THE BOULEVARD INN SOMEONE HAS DUMPED AN UNKNOWN AMOUNT OF WHAT APPEARS TO BE USED MOTOR OIL...IT IS ALL ALONG THE FENCE LINE UP TO 26 CALLODINE AVE. AND SOME BEHIND THE INN ON SPRINGVILLE AVE...WE SPOKE TO THE MANAGER OF THE INN(NORA MANGAS)AND SHE SAID THAT SHE WILL CONTACT THE OWNER OF THE PROPERTY,TONY TRUSSO,AND HAVE HIM CONTACT ME...SINCE IT APPEARS THAT THIS OIL HAS BEEN HERE A LONG TIME AND IT HAS SOCKED INTO THE LEAVES/DIRT,I TOLD HER THAT THIS CAN BE CLEANED UP NEXT WEEK. 7/21/2008: TONY TRUSSO TELECON RJJ,HE SAID THAT THEY HAVE SCRAPED UP THE SMALL AFFECTED AREA AND PLACED THE MATERIAL INTO 2 BAGS,WHICH HE WILL DISPOSE AT A LANDFILL...RJJ AT SITE AT 1400...THE AREA HAS BEEN SCRAPED UP,HOWEVER,THERE IS STILL CONTAMINATED SOIL ALONG THE FENCE...I TELECON TONY TRUSSO AND LEFT A MESSAGE THAT ADDTIONAL SOIL NEEDS TO BE REMOVED. 7/22/2008: RJJ AT SITE AT 1400...BOULEVARD INN PERSONNEL HAVE FINISHED SCRAPING UP ALL THE PETROLEUM CONTAMINATED SOIL...THE SMALL AREA(~6'X2'X.5')NOW APPEARS TO HAVE NO STAINED SOIL OR ANY PETROLEUM ODORS...THEY HAVE STAGED ALL THE EXCAVATED SOIL(~.25 TONS)ON SITE AND WILL DISPOSE IT AT A LANDFILL...TONY TRUSSO WILL SEND ME THE DISPOSAL RECEIPTS. 10/3/2008: TONY TRUSSO TELECON RJJ,HE SAID THAT GREEN ENVIRONMENTAL HAS PICKED UP THE CONTAMINATED SOIL AND WILL DISPOSE IT AT A LANDFILL,THEN TONY WILL SEND ME THE DISPOSAL

Map ID
Direction
Distance
Elevation

MAP FINDINGS

Site

Database(s)

EDR ID Number
EPA ID Number

BOULEVARD INN & SUITES (Continued)

S109208422

RECEIPTS. 11/5/2008: RECEIVED THE DISPOSAL RECEIPTS FROM GREEN ENVIRONMENTAL FOR THE 40 LBS. OF CONTAMINATED SOIL TAKEN TO MODERN LANDFILL...THE SPILL HAS BEEN CLEANED UP AND PROPERLY DISPOSED OF...NO FURTHER ACTION NEEDED...SPILL CLOSED OUT."
Remarks: "CALLER STATES THAT SOMEONE WAS DUMPED WASTE OIL ALONG A FENCE NEXT TO 26 CALLODINE AVE."

All Materials:

Site ID: 401060
Operable Unit ID: 1157864
Operable Unit: 01
Material ID: 2148901
Material Code: 0022
Material Name: waste oil/used oil
Case No.: Not reported
Material FA: Petroleum
Quantity: Not reported
Units: G
Recovered: Not reported
Oxygenate: Not reported

299 HOUSE
WSW 2699 NORTH FOREST ROAD
1/8-1/4 AMHERST, NY
0.195 mi.
1030 ft.

NY Spills S106969091
N/A

Actual:
579 ft.

Focus Map:
2

SPILLS:

Spill Number/Closed Date: 0550518 / 2005-06-28
Facility ID: 0550518
Facility Type: ER
DER Facility ID: 294564
Site ID: 348203
DEC Region: 9
Spill Cause: Equipment Failure
Spill Class: C3
SWIS: 1522
Spill Date: 2005-06-24
Investigator: RMCROSSE
Referred To: Not reported
Reported to Dept: 2005-06-24
CID: Not reported
Water Affected: Not reported
Spill Source: Commercial/Industrial
Spill Notifier: Other
Cleanup Ceased: Not reported
Cleanup Meets Std: True
Last Inspection: 2005-06-28
Recommended Penalty: False
UST Trust: False
Remediation Phase: 0
Date Entered In Computer: 2005-06-24
Spill Record Last Update: 2005-06-28
Spiller Name: Not reported
Spiller Company: MENORAH CAMPUS
Spiller Address: 2700 NORTH FOREST
Spiller Company: 001

Map ID
Direction
Distance
Elevation

MAP FINDINGS

Site

Database(s)

EDR ID Number
EPA ID Number

HOUSE (Continued)

S106969091

Contact Name:

GARY CLUNIE

DEC Memo:

"06/24/05 RMC/GARY CLUNIE, CLOVER CONSTRUCTION, LINE GOT BROKEN OFF AST IN BASEMENT ABOUT A WEEK AGO. NO ELECTRIC IN HOUSE SO SUMP PUMP DID NOT RUN. HE THINK MOST HAS BEEN RECOVERED, HE HAS PEOPLE CLEANING UP RESIDUALS NOW MODERN WILL TAKE IN SITE DUMPSTER. RMC TO INSPECT. 06/24/05 RMC/SITE. HOUSE READY FOR BURNING AND DEMOLITION, FUEL OIL AST IN BASEMENT HAD LINE LEAK, TOTAL CONTENTS LOST. BASEMENT HAD SIX FEET OF WATER IN IT A WEEK AGO, FD PUMPED OUT. OIL FOUND IN BASEMENT THE NEXT DAY. ELMWOOD PUMPED OUT 1300 GALLONS OF OIL/WATER TODAY. HALF OT 1 INCH OIL NOW ON SURFACE OF THE SUMP. UNKNOWN IF IT RAN OFF FLOOR OR IF IT IS COMING FROM PERIMETER DRAIN. RMC GAVE BOOMS AND PADS TO REMOVE. OIL OFF SUMP. TO TALK WITH CLOONIE MONDAY, 06/27/05 RMC/CLOONIE/PHONE. HE THINKS IT WAS JUST RESIDUAL ON THE FLOOR THAT RAN INTO THE SUMP. HE SAYS NO SHEEN REMAINS. RMC TO REINSPECT. 06/28/05 RMC/SITE. INSPECTED SUMP. NO ODOR NO SHEEN REMAINS, NOTHING ON PADS IN SUMP. NO FURTHER ACTION REQUIRED, ADVISED CLOVER CONSTRUCTION THAT THEY CAN PROCEED WITH DEMOLITION AS PLANNED. CLOSE OUT. "

Remarks:

"CALLER CALLED TO THE SITE TO TAKE CARE OF SHEEN IN THE BASEMENT. FOUND PRODUCT IN CELLAR FROM BROKEN FUEL OIL LINE. REMOVED 1300 GALLONS. POWER IS OFF TO THE HOUSE SO SUMP WAS NOT PUMPING OUT. TANK IS IN THE CELLAR AND EMPTY."

All Materials:

Site ID: 348203
Operable Unit ID: 1105861
Operable Unit: 01
Material ID: 1968356
Material Code: 0001A
Material Name: #2 fuel oil
Case No.: Not reported
Material FA: Petroleum
Quantity: Not reported
Units: G
Recovered: Not reported
Oxygenate: False

**BH300
NNW
1/8-1/4
0.196 mi.
1037 ft.**

**BLUE STAR DRY CLEANER
1436 NIAGARA FALLS BLVD
TONAWANDA, NY 14150**

**EDR Hist Cleaner 1019940944
N/A**

Site 1 of 2 in cluster BH

**Actual:
581 ft.**

EDR Hist Cleaner

**Focus Map:
3**

Year: Name:
1971 BLUE STAR DRY CLEANER
1972 BLUE STAR DRY CLEANER
1973 BLUE STAR DRY CLEANER
1974 BLUE STAR DRY CLEANER
1975 BLUE STAR DRY CLEANER

Type:
Drycleaning Plants, Except Rugs
Drycleaning Plants, Except Rugs
Drycleaning Plants, Except Rugs
Drycleaning Plants, Except Rugs
Drycleaning Plants, Except Rugs

Map ID
Direction
Distance
Elevation

MAP FINDINGS

Site

Database(s)

EDR ID Number
EPA ID Number

BH301
NNW
1/8-1/4
0.196 mi.
1037 ft.
COLD PARTS CLEANER
1435 NIAGARA FALLS BLVD
TONAWANDA, NY
Site 2 of 2 in cluster BH

NY Spills **S102174767**
N/A

Actual:
581 ft.

Focus Map:
3

SPILLS:

Spill Number/Closed Date: 9205916 / 1992-08-24
Facility ID: 9205916
Facility Type: ER
DER Facility ID: 279858
Site ID: 123586
DEC Region: 9
Spill Cause: Human Error
Spill Class: C3
SWIS: 1564
Spill Date: 1992-08-21
Investigator: SACALAND
Referred To: Not reported
Reported to Dept: 1992-08-21
CID: Not reported
Water Affected: Not reported
Spill Source: Commercial/Industrial
Spill Notifier: Responsible Party
Cleanup Ceased: 1992-08-24
Cleanup Meets Std: True
Last Inspection: Not reported
Recommended Penalty: False
UST Trust: False
Remediation Phase: 0
Date Entered In Computer: 1992-09-02
Spill Record Last Update: 2013-09-23
Spiller Name: Not reported
Spiller Company: SAFETY KLEEN
Spiller Address: 41 NORTH GATES AVENUE
Spiller Company: 001
Contact Name: Not reported
DEC Memo: "Prior to Sept, 2004 data translation this spill Lead_DEC Field was
SAC 09/02/92: SAC - 8/22/92 TELCON W/ RAYMOND DOE OF S T S. SPILL WAS
CLEANED UP.SAFETY KLEEN TO PICK UP BUCKET. NO FURTHER ACTION REQUIRED
AT THIS TIME. "
Remarks: "EMPLOYEE KNOCKED OVER PAIL OF CLEANER ON FLOOR OF GARAGE. CONTAINED
AND DRUMMED; WILL PICK UP 8/24/92 A.M."

All Materials:

Site ID: 123586
Operable Unit ID: 973200
Operable Unit: 01
Material ID: 410109
Material Code: 0809A
Material Name: cold parts cleaner
Case No.: Not reported
Material FA: Other
Quantity: .00
Units: Not reported
Recovered: .00
Oxygenate: Not reported
Site ID: 123586
Operable Unit ID: 973200

Map ID
Direction
Distance
Elevation

MAP FINDINGS

Site

Database(s)

EDR ID Number
EPA ID Number

COLD PARTS CLEANER (Continued)

S102174767

Operable Unit: 01
Material ID: 410108
Material Code: 0066A
Material Name: unknown petroleum
Case No.: Not reported
Material FA: Petroleum
Quantity: 3.00
Units: G
Recovered: .00
Oxygenate: Not reported

BG302
East
1/8-1/4
0.197 mi.
1042 ft.
NORTHTOWN INC
3097 SHERIDAN DR
AMHERST, NY 14226
Site 6 of 9 in cluster BG

RCRA NonGen / NLR
FINDS
ECHO
NY MANIFEST
1001029105
NYR000013375

Actual:
598 ft.

Focus Map:
6

RCRA NonGen / NLR:
Date form received by agency: 04/18/2017
Facility name: NORTHTOWN INC
Facility address: 3097 SHERIDAN DR
AMHERST, NY 14226
EPA ID: NYR000013375
Mailing address: BOYLSTON ST
CHESTNUT HILL, MA 02467
Contact: DAVE YORK
Contact address: BOYLSTON ST
CHESTNUT HILL, MA 02467
Contact country: US
Contact telephone: 617-232-8900
Contact email: DAVE.YORK@WSDEVELOPMENT.COM
EPA Region: 02
Classification: Non-Generator
Description: Handler: Non-Generators do not presently generate hazardous waste

Owner/Operator Summary:

Owner/operator name: NORTHTOWN PROPERTY OWNER LLC
Owner/operator address: BOYLSTON ST
CHESTNUT HILL, MA 02467
Owner/operator country: US
Owner/operator telephone: 617-232-8900
Owner/operator email: Not reported
Owner/operator fax: Not reported
Owner/operator extension: Not reported
Legal status: Private
Owner/Operator Type: Owner
Owner/Op start date: 05/15/2015
Owner/Op end date: Not reported

Owner/operator name: NORTHTOWN PROPERTY OWNER LLC
Owner/operator address: Not reported
Not reported
Owner/operator country: Not reported
Owner/operator telephone: Not reported
Owner/operator email: Not reported
Owner/operator fax: Not reported

Map ID
Direction
Distance
Elevation

MAP FINDINGS

Site

Database(s)

EDR ID Number
EPA ID Number

NORTHTOWN INC (Continued)

1001029105

Owner/operator extension: Not reported
Legal status: Private
Owner/Operator Type: Operator
Owner/Op start date: 05/15/2015
Owner/Op end date: Not reported

Handler Activities Summary:

U.S. importer of hazardous waste: No
Mixed waste (haz. and radioactive): No
Recycler of hazardous waste: No
Transporter of hazardous waste: No
Treater, storer or disposer of HW: No
Underground injection activity: No
On-site burner exemption: No
Furnace exemption: No
Used oil fuel burner: No
Used oil processor: No
User oil refiner: No
Used oil fuel marketer to burner: No
Used oil Specification marketer: No
Used oil transfer facility: No
Used oil transporter: No

. Waste code: F002
. Waste name: THE FOLLOWING SPENT HALOGENATED SOLVENTS: TETRACHLOROETHYLENE, METHYLENE CHLORIDE, TRICHLOROETHYLENE, 1,1,1-TRICHLOROETHANE, CHLOROBENZENE, 1,1,2-TRICHLORO-1,2,2-TRIFLUOROETHANE, ORTHO-DICHLOROBENZENE, TRICHLOROFLUOROMETHANE, AND 1,1,2-TRICHLOROETHANE; ALL SPENT SOLVENT MIXTURES/BLENDS CONTAINING, BEFORE USE, A TOTAL OF TEN PERCENT OR MORE (BY VOLUME) OF ONE OR MORE OF THE ABOVE HALOGENATED SOLVENTS OR THOSE LISTED IN F001, F004, OR F005, AND STILL BOTTOMS FROM THE RECOVERY OF THESE SPENT SOLVENTS AND SPENT SOLVENT MIXTURES.

Historical Generators:

Date form received by agency: 06/17/2016
Site name: NORTHTOWN INC
Classification: Large Quantity Generator

. Waste code: F002
. Waste name: THE FOLLOWING SPENT HALOGENATED SOLVENTS: TETRACHLOROETHYLENE, METHYLENE CHLORIDE, TRICHLOROETHYLENE, 1,1,1-TRICHLOROETHANE, CHLOROBENZENE, 1,1,2-TRICHLORO-1,2,2-TRIFLUOROETHANE, ORTHO-DICHLOROBENZENE, TRICHLOROFLUOROMETHANE, AND 1,1,2-TRICHLOROETHANE; ALL SPENT SOLVENT MIXTURES/BLENDS CONTAINING, BEFORE USE, A TOTAL OF TEN PERCENT OR MORE (BY VOLUME) OF ONE OR MORE OF THE ABOVE HALOGENATED SOLVENTS OR THOSE LISTED IN F001, F004, OR F005, AND STILL BOTTOMS FROM THE RECOVERY OF THESE SPENT SOLVENTS AND SPENT SOLVENT MIXTURES.

Date form received by agency: 01/01/2007
Site name: NORTHTOWN INC
Classification: Not a generator, verified

Date form received by agency: 01/01/2006
Site name: NORTHTOWN INC

Map ID
Direction
Distance
Elevation

MAP FINDINGS

Site

Database(s)

EDR ID Number
EPA ID Number

NORTHTOWN INC (Continued)

1001029105

Classification: Not a generator, verified

Date form received by agency: 07/08/1999

Site name: NORTHTOWN INC

Classification: Not a generator, verified

Date form received by agency: 05/23/1996

Site name: NORTHTOWN, INC.

Classification: Large Quantity Generator

Date form received by agency: 09/18/1995

Site name: NORTHTOWN INC

Classification: Small Quantity Generator

Waste code: B004

Waste name: B004

Violation Status: No violations found

FINDS:

Registry ID: 110000882386

Environmental Interest/Information System

RCRAInfo is a national information system that supports the Resource Conservation and Recovery Act (RCRA) program through the tracking of events and activities related to facilities that generate, transport, and treat, store, or dispose of hazardous waste. RCRAInfo allows RCRA program staff to track the notification, permit, compliance, and corrective action activities required under RCRA.

[Click this hyperlink](#) while viewing on your computer to access additional FINDS: detail in the EDR Site Report.

ECHO:

Envid: 1001029105

Registry ID: 110000882386

DFR URL: <http://echo.epa.gov/detailed-facility-report?fid=110000882386>

NY MANIFEST:

Country: USA
EPA ID: NYR000013375
Facility Status: Not reported
Location Address 1: 3097 SHERIDAN DRIVE
Code: BP
Location Address 2: Not reported
Total Tanks: Not reported
Location City: AMHERST
Location State: NY
Location Zip: 14226
Location Zip 4: Not reported

NY MANIFEST:

EPAID: NYR000013375
Mailing Name: NORTHTOWN PROPERTY OWNER LLC
Mailing Contact: ANDREW MANNING

Map ID
Direction
Distance
Elevation

MAP FINDINGS

Site

Database(s)

EDR ID Number
EPA ID Number

NORTHTOWN INC (Continued)

1001029105

Mailing Address 1: 33 BOYLSTON ST
Mailing Address 2: Not reported
Mailing City: CHESTNUT HILL
Mailing State: MA
Mailing Zip: 02467
Mailing Zip 4: Not reported
Mailing Country: USA
Mailing Phone: 6172328900

NY MANIFEST:

Document ID: Not reported
Manifest Status: Not reported
seq: Not reported
Year: 2016
Trans1 State ID: NYD986903904
Trans2 State ID: Not reported
Generator Ship Date: 08/17/2016
Trans1 Recv Date: 08/17/2016
Trans2 Recv Date: Not reported
TSD Site Recv Date: 08/18/2016
Part A Recv Date: Not reported
Part B Recv Date: Not reported
Generator EPA ID: NYR000013375
Trans1 EPA ID: Not reported
Trans2 EPA ID: Not reported
TSDF ID 1: MID000724831
TSDF ID 2: Not reported
Manifest Tracking Number: 008906527FLE
Import Indicator: N
Export Indicator: N
Discr Quantity Indicator: N
Discr Type Indicator: N
Discr Residue Indicator: N
Discr Partial Reject Indicator: N
Discr Full Reject Indicator: N
Manifest Ref Number: Not reported
Alt Facility RCRA ID: Not reported
Alt Facility Sign Date: Not reported
MGMT Method Type Code: H110
Waste Code: Not reported
Waste Code: Not reported
Waste Code: Not reported
Waste Code: Not reported
Waste Code: Not reported
Waste Code: Not reported
Quantity: 1890
Units: G - Gallons (liquids only)* (8.3 pounds)
Number of Containers: 1
Container Type: TT - Cargo tank, tank trucks
Handling Method: T Chemical, physical, or biological treatment.
Specific Gravity: 1
Waste Code: F002
Waste Code 1_2: Not reported
Waste Code 1_3: Not reported
Waste Code 1_4: Not reported
Waste Code 1_5: Not reported
Waste Code 1_6: Not reported

Map ID
Direction
Distance
Elevation

MAP FINDINGS

Site

Database(s)

EDR ID Number
EPA ID Number

NORTHTOWN INC (Continued)

1001029105

[Click this hyperlink](#) while viewing on your computer to access
-1 additional NY MANIFEST: record(s) in the EDR Site Report.

BG303 **NORTHTOWN INC.**
East **3097 SHERIDAN DRIVE**
1/8-1/4 **AMHERST, NY 14226**
0.197 mi.
1042 ft. **Site 7 of 9 in cluster BG**

NY ENG CONTROLS **S116555295**
NY INST CONTROL **N/A**
NY BROWNFIELDS
NY Spills

Actual:
598 ft.

Focus Map:
6

ENG CONTROLS:

Site Code: 502175
HW Code: C915292
Control Code: 13
Control Type: ENG
Date Record Added: 09/09/2016
Date Rec Updated: 01/09/2017
Updated By: TLRIDNER

Site Description: Location: The site is located in the Northtown Plaza in a suburban area in the Town of Amherst. Sheridan Avenue borders the site to the north, other Northtown Plaza buildings then Bailey Avenue to the east, Niagara Falls Boulevard to the west and Eggert Road to the south. Site Features: The site consists of three Areas of Interest (AOIs) comprising 1.424 acres of an approximately 14.022 acre parcel of land on which the Northtown Plaza is located. Currently the Northtown Plaza is occupied by six commercial buildings, most containing multiple tenant spaces. Current Zoning and Land Use: The site is zoned for commercial use and is currently used as a commercial-retail plaza. The area is primarily used as a shopping district, with major retailers located within 1/2 mile. Residential properties are located on the side streets surrounding the site. Past Use of the Site: The plaza was developed between the mid-1950s and mid-1980s, when it reached a configuration similar to what exists today. The current parcel was originally 23 separate parcels. Prior to development of the shopping center, the 23 parcels were agricultural land with no physical improvements. Construction of the first buildings commenced in 1952. Site Geology and Hydrogeology: The topography in the vicinity of the site is generally flat. The site is located between the Niagara and Onondaga Escarpments which act as major surface and groundwater divides. Site soils generally consist of a thin layer of fill material, sand, gravel, silt and clay mixed with some anthropogenic material. This overlays native soils comprised of fine grained silts and clays with varying amounts of sand and gravel. Bedrock, located more than 58 feet below ground surface (bgs), is of upper Silurian age and composed of sequences of shale, dolostone, salt and gypsum. Groundwater is first encountered at depths of 53 to 57 feet bgs. However, once the water bearing zone is encountered, water levels rise to 6 to 8 feet bgs, indicating the overlying silts and clays have formed a confined aquifer. Water level measurements collected from three monitoring wells depict a slight southern groundwater flow direction. This site has an Site Management Plan (SMP) dated November 28, 2016. All post remedial activity is directed by the SMP.

Env Problem: AOI 1 is 0.152 acres and includes portions of tenant spaces 21 and 22 and formerly included an abandoned fuel oil underground storage tank (UST). Tenant spaces 21 and 22 are currently vacant and will remain so until the building in which they are housed is demolished. AOI 2 is 0.048 acres and formerly included an abandoned fuel oil UST. AOI 3 is 1.272 acres and includes AOI 2 and tenant spaces 7 through 14.

Map ID
Direction
Distance
Elevation

MAP FINDINGS

Site

Database(s)

EDR ID Number
EPA ID Number

NORTHTOWN INC. (Continued)

S116555295

Tenant spaces 10 through 14 are currently vacant and will remain so until the building in which they are housed is demolished pending the expiration of the remaining tenant space lease agreements. Tenant space 14 was the location of a former dry cleaner facility which used tetrachloroethene (PCE) and is believed to have been the source of the PCE contamination found in AOI 3. The subsequent dry cleaner facility, which occupied the now vacant space, was used as a pick-up/drop off location for clothes that were dry cleaned at another facility which used PCE. Prior to IRMs: Soil was analyzed for volatile organic compounds (VOCs), semi-volatile organic compounds (SVOCs), metals, polychlorinated biphenyls (PCBs) and pesticides. Groundwater was analyzed for VOCs, metals and pesticides. Based upon the investigations conducted to date, the primary contaminants of concern include tetrachloroethene (PCE), trichloroethene (TCE), cis-1, 2- dichloroethene (DCE) and petroleum products. SOIL The detected concentrations of VOCs in soil were below their commercial soil cleanup objectives (CSCO) with the exception of tetrachloroethene (PCE) which was found as high as 1,100 parts per million (ppm). The PCE was detected in and around the dry cleaner unit. The detected concentrations of PCE exceeded its unrestricted soil cleanup objective (USCO) in 19 samples, all within the area of AOI 3. CSCOs were exceeded in four of the sample locations. Two of the four locations that exceeded CSOCs (SP-47 and SP-56) also exceeded the industrial SCO. No other VOCs were detected exceeding their respective CSCOs in the other 79 soil samples collected. No soil contamination is known or suspected to be present off-site with the exception of one sample location which exceeded USCOs but was below Residential SCOs for benzene and xylene. A total of 28 soil samples were selected for analysis of semi-volatile organic compounds (SVOCs). SVOCs were detected in 3 of the samples however all concentrations were below the unrestricted SCOs. A total of 4 samples were selected for analysis of Target Analyte List (TAL) metals and pesticides. The concentration of metals were below CSCOs and pesticides were not detected. A total of 12 samples were selected for analysis of polychlorinated biphenyls (PCBs). PCBs were not detected. Visual/olfactory evidence of petroleum contamination was encountered in the vicinity of both the southern heating oil UST (AOI 1) and western heating oil UST (AOI 2) however the laboratory results did not exceed USCOs. One off-site sample location exceeded USCOs but was below Residential SCOs for benzene and xylene. GROUNDWATER Three deep groundwater monitoring wells, screened from 45 to 58 feet bgs, were sampled for VOCs, TAL metals and pesticides. A total of six VOCs were detected at concentrations ranging from 0.46 to 8.5 parts per billion (ppb) however all were below their applicable groundwater standards. The concentration of metals were below groundwater standards with the exception of magnesium and sodium, both naturally occurring minerals. Pesticides were not detected. Five of six shallow monitoring wells, screened from 5 to 20 feet below ground surface (bgs), were sampled for chlorinated volatile organic compounds (CVOCs). These wells were screened in a low permeability silty clay till. Saturated soils indicating shallow perched groundwater were not encountered and only five of the six wells produced sufficient pore water to sample. CVOCs were detected above the Department s Class GA criteria in only two of the wells and was limited to the immediate vicinity of the most highly impacted soils within AOI 3. PCE concentrations in the two wells ranged from 21,700 to 31,900 ppb. The contaminated pore water was removed during the PCE hot spot soil excavation. SOIL VAPOR,

Map ID
Direction
Distance
Elevation

MAP FINDINGS

Site

Database(s)

EDR ID Number
EPA ID Number

NORTHTOWN INC. (Continued)

S116555295

Health Problem:

SUB-SLAB VAPOR, and INDOOR AIR A total of 29 air, sub-slab and soil vapor samples were collected and sent for VOC laboratory analysis. PCE, trichloroethene (TCE) and cis-1, 2-dichloroethene were detected in both sub-slab soil vapor and indoor air samples. PCE was the only compound to exceed DOH air guidelines and ranged from 60 to 70 ug/m3 in two indoor air samples inside AOI 3 tenant spaces 13 and 14. PCE concentrations ranged from 230 to 6,400 ug/m3 in three sub-slab vapor samples from beneath AOI 3 tenant spaces 13 and 14 and beneath the building located off-site directly west of AOI 3 (tenant space 1). The sub-slab vapor and indoor air sample results from the remaining AOI 3 tenant spaces 7 through 12 were within DOH air guidelines. PCE was the only compound detected in the 2 soil vapor samples collected and ranged from 5.4 to 8.5 ug/m3. Post IRMs: At the completion of the UST and PCE hot spot excavations, 29 post excavation soil samples were collected to confirm that the remedial actions successfully achieved soil cleanup objectives for commercial use. All post excavation soil sample results met commercial SCOs. No contamination exceeding CSCOs is known or suspected to be present beneath the on-site buildings. Based on visual and olfactory observations as well as organic vapor meter readings, all soils exhibiting nuisance characteristics were removed. In December 2015, at the completion of the SSDS installations, post-installation vacuum monitoring of the sub-slab soil vapor was completed and confirmed that the SSDSs were operating as intended. In February 2016 post-installation indoor air sampling was performed for analysis of CVOCs at the now vacant tenant space 14 within AOI 3 and at tenant space 1, the now vacant building located off-site directly west of AOI 3. Post-installation indoor air sample results for PCE at tenant space 14 increased from 60 to 150 ug/m3 however, because the SSDS was operational with confirmed adequate depressurization of the sub-slab, the result was attributed to off-gassing from clothes dry-cleaned at another facility and routinely brought to the tenant space for pickup by customers at the time of the sampling. Post-installation indoor air sample results for PCE at tenant space 1 increased from less than 1.0 to 2.7 ug/m3 but remained below DOH air guidelines. The building which comprises tenant space 1 is currently vacant and slated for demolition. Direct contact with contaminants in the soil is unlikely because the majority of the site is covered with buildings and pavement. Contaminated groundwater at the site is not used for drinking or other purposes and the site is served by a public water supply that obtains water from a different source not affected by this contamination. Volatile organic compounds in the groundwater or soil may move into the soil vapor (air spaces within the soil), which in turn may move into overlying buildings and affect the indoor air quality. This process, which is similar to the movement of radon gas from the subsurface into the indoor air of buildings, is referred to as soil vapor intrusion. Sub-slab depressurization systems (systems that ventilate/remove the air beneath the building) have been installed in one on-site tenant space and one off-site building to prevent the indoor air quality from being affected by the contamination in soil vapor beneath the buildings. Other tenant spaces in the on-site building have the potential for soil vapor intrusion to affect indoor air quality, however the tenant spaces are currently unoccupied. Therefore, inhalation of site-contaminants in indoor air of these vacant tenant spaces does not represent a current concern. Soil vapor intrusion concerns are limited to the on-site building and one off-site structure as indicated above.

Map ID
Direction
Distance
Elevation

MAP FINDINGS

Site

Database(s)

EDR ID Number
EPA ID Number

NORTHTOWN INC. (Continued)

S116555295

Dump: False
Structure: False
Lagoon: False
Landfill: False
Pond: False
Disp Start: Not reported
Disp Term: Not reported
Lat/Long: Not reported
Dell: Not reported
Record Add: 2014-11-21 11:20:00
Record Upd: 2016-12-02 11:02:00
Updated By: TEDIEFFE
Own Op: Applicant/Requestor
Sub Type: P03
Owner Name: Jeffrey C. Curely
Owner Company: Northtown Property Owner LLC
Owner Address: 33 Boylston Street
Owner Addr2: Not reported
Owner City,St,Zip: Chestnut Hill, MA 02467
Owner Country: United States of America
Own Op: Document Repository
Sub Type: NNN
Owner Name: Roseanne Butler-Smith
Owner Company: Audubon Branch Library
Owner Address: 350 John J. Audubon Parkway
Owner Addr2: Not reported
Owner City,St,Zip: Amherst, NY 14228
Owner Country: United States of America
Own Op: Owner
Sub Type: E
Owner Name: Jeffrey C. Curley
Owner Company: Northtown Property Owner LLC
Owner Address: 33 Boylston Street
Owner Addr2: Not reported
Owner City,St,Zip: Chestnut Hill, MA 02467
Owner Country: United States of America
HW Code: C915292
Waste Type: cis-1,2-Dichloroethene
Waste Quantity: UNKNOWN
Waste Code: Not reported
HW Code: C915292
Waste Type: TETRACHLOROETHYLENE (PCE)
Waste Quantity: UNKNOWN
Waste Code: Not reported
HW Code: C915292
Waste Type: tetrachloroethene (PCE)
Waste Quantity: UNKNOWN
Waste Code: Not reported
HW Code: C915292
Waste Type: petroleum products
Waste Quantity: UNKNOWN
Waste Code: Not reported
HW Code: C915292
Waste Type: TRICHLOROETHENE (TCE)
Waste Quantity: UNKNOWN
Waste Code: Not reported
Crossref ID: C915292-03-15

Map ID
Direction
Distance
Elevation

MAP FINDINGS

Site

Database(s)

EDR ID Number
EPA ID Number

NORTHTOWN INC. (Continued)

S116555295

Cross Ref Type Code: 23
Cross Ref Type: Agreement/Consent Order Number
Record Added Date: 2016-11-28 15:13:00
Record Updated: 2016-11-28 15:13:00
Updated By: TEDIEFFE
Crossref ID: 107/3178
Cross Ref Type Code: 25
Cross Ref Type: County Recording Identifier
Record Added Date: 2016-11-29 09:42:00
Record Updated: 2016-11-29 09:42:00
Updated By: TEDIEFFE
Crossref ID: May 15, 2015
Cross Ref Type Code: 26
Cross Ref Type: Agreement/Consent Order Date
Record Added Date: 2016-11-29 10:17:00
Record Updated: 2016-11-29 10:17:00
Updated By: TEDIEFFE
Crossref ID: Book 11305 Page 7751
Cross Ref Type Code: 25
Cross Ref Type: County Recording Identifier
Record Added Date: 2016-11-29 09:42:00
Record Updated: 2016-12-08 09:59:00
Updated By: TEDIEFFE
Crossref ID: C915292
Cross Ref Type Code: 22
Cross Ref Type: BCP Site ID
Record Added Date: 2016-11-29 09:18:00
Record Updated: 2016-11-29 09:18:00
Updated By: TEDIEFFE

INST CONTROL:

Site Code: 502175
Control Name: Monitoring Plan
HW Code: C915292
Control Code: 31
Control Type: INST
Dt record added: 09/09/2016
Dt rec updated: 01/09/2017
Updated By: TLRIDNER
Site Code: 502175
Site Description: Location: The site is located in the Northtown Plaza in a suburban area in the Town of Amherst. Sheridan Avenue borders the site to the north, other Northtown Plaza buildings then Bailey Avenue to the east, Niagara Falls Boulevard to the west and Eggert Road to the south. Site Features: The site consists of three Areas of Interest (AOIs) comprising 1.424 acres of an approximately 14.022 acre parcel of land on which the Northtown Plaza is located. Currently the Northtown Plaza is occupied by six commercial buildings, most containing multiple tenant spaces. Current Zoning and Land Use: The site is zoned for commercial use and is currently used as a commercial-retail plaza. The area is primarily used as a shopping district, with major retailers located within 1/2 mile. Residential properties are located on the side streets surrounding the site. Past Use of the Site: The plaza was developed between the mid-1950s and mid-1980s, when it reached a configuration similar to what exists today. The current parcel was originally 23 separate parcels. Prior to development of the shopping center, the 23 parcels were

Map ID
Direction
Distance
Elevation

MAP FINDINGS

Site

Database(s)

EDR ID Number
EPA ID Number

NORTHTOWN INC. (Continued)

S116555295

agricultural land with no physical improvements. Construction of the first buildings commenced in 1952. Site Geology and Hydrogeology: The topography in the vicinity of the site is generally flat. The site is located between the Niagara and Onondaga Escarpments which act as major surface and groundwater divides. Site soils generally consist of a thin layer of fill material, sand, gravel, silt and clay mixed with some anthropogenic material. This overlays native soils comprised of fine grained silts and clays with varying amounts of sand and gravel. Bedrock, located more than 58 feet below ground surface (bgs), is of upper Silurian age and composed of sequences of shale, dolostone, salt and gypsum. Groundwater is first encountered at depths of 53 to 57 feet bgs. However, once the water bearing zone is encountered, water levels rise to 6 to 8 feet bgs, indicating the overlying silts and clays have formed a confined aquifer. Water level measurements collected from three monitoring wells depict a slight southern groundwater flow direction. This site has an Site Management Plan (SMP) dated November 28, 2016. All post remedial activity is directed by the SMP.

Env Problem: AOI 1 is 0.152 acres and includes portions of tenant spaces 21 and 22 and formerly included an abandoned fuel oil underground storage tank (UST). Tenant spaces 21 and 22 are currently vacant and will remain so until the building in which they are housed is demolished. AOI 2 is 0.048 acres and formerly included an abandoned fuel oil UST. AOI 3 is 1.272 acres and includes AOI 2 and tenant spaces 7 through 14. Tenant spaces 10 through 14 are currently vacant and will remain so until the building in which they are housed is demolished pending the expiration of the remaining tenant space lease agreements. Tenant space 14 was the location of a former dry cleaner facility which used tetrachloroethene (PCE) and is believed to have been the source of the PCE contamination found in AOI 3. The subsequent dry cleaner facility, which occupied the now vacant space, was used as a pick-up/drop off location for clothes that were dry cleaned at another facility which used PCE. Prior to IRMs: Soil was analyzed for volatile organic compounds (VOCs), semi-volatile organic compounds (SVOCs), metals, polychlorinated biphenyls (PCBs) and pesticides. Groundwater was analyzed for VOCs, metals and pesticides. Based upon the investigations conducted to date, the primary contaminants of concern include tetrachloroethene (PCE), trichloroethene (TCE), cis-1, 2- dichloroethene (DCE) and petroleum products. SOIL The detected concentrations of VOCs in soil were below their commercial soil cleanup objectives (CSCO) with the exception of tetrachloroethene (PCE) which was found as high as 1,100 parts per million (ppm). The PCE was detected in and around the dry cleaner unit. The detected concentrations of PCE exceeded its unrestricted soil cleanup objective (USCO) in 19 samples, all within the area of AOI 3. CSCOs were exceeded in four of the sample locations. Two of the four locations that exceeded CSOCs (SP-47 and SP-56) also exceeded the industrial SCO. No other VOCs were detected exceeding their respective CSCOs in the other 79 soil samples collected. No soil contamination is known or suspected to be present off-site with the exception of one sample location which exceeded USCOs but was below Residential SCOs for benzene and xylene. A total of 28 soil samples were selected for analysis of semi-volatile organic compounds (SVOCs). SVOCs were detected in 3 of the samples however all concentrations were below the unrestricted SCOs. A total of 4 samples were selected for analysis of Target Analyte List (TAL) metals and pesticides. The concentration of metals were below CSCOs and

Map ID
Direction
Distance
Elevation

MAP FINDINGS

Site

Database(s)

EDR ID Number
EPA ID Number

NORTHTOWN INC. (Continued)

S116555295

pesticides were not detected. A total of 12 samples were selected for analysis of polychlorinated biphenyls (PCBs). PCBs were not detected. Visual/olfactory evidence of petroleum contamination was encountered in the vicinity of both the southern heating oil UST (AOI 1) and western heating oil UST (AOI 2) however the laboratory results did not exceed USCOs. One off-site sample location exceeded USCOs but was below Residential SCOs for benzene and xylene. GROUNDWATER Three deep groundwater monitoring wells, screened from 45 to 58 feet bgs, were sampled for VOCs, TAL metals and pesticides. A total of six VOCs were detected at concentrations ranging from 0.46 to 8.5 parts per billion (ppb) however all were below their applicable groundwater standards. The concentration of metals were below groundwater standards with the exception of magnesium and sodium, both naturally occurring minerals. Pesticides were not detected. Five of six shallow monitoring wells, screened from 5 to 20 feet below ground surface (bgs), were sampled for chlorinated volatile organic compounds (CVOCs). These wells were screened in a low permeability silty clay till. Saturated soils indicating shallow perched groundwater were not encountered and only five of the six wells produced sufficient pore water to sample. CVOCs were detected above the Department's Class GA criteria in only two of the wells and was limited to the immediate vicinity of the most highly impacted soils within AOI 3. PCE concentrations in the two wells ranged from 21,700 to 31,900 ppb. The contaminated pore water was removed during the PCE hot spot soil excavation. SOIL VAPOR, SUB-SLAB VAPOR, and INDOOR AIR A total of 29 air, sub-slab and soil vapor samples were collected and sent for VOC laboratory analysis. PCE, trichloroethene (TCE) and cis-1, 2-dichloroethene were detected in both sub-slab soil vapor and indoor air samples. PCE was the only compound to exceed DOH air guidelines and ranged from 60 to 70 ug/m3 in two indoor air samples inside AOI 3 tenant spaces 13 and 14. PCE concentrations ranged from 230 to 6,400 ug/m3 in three sub-slab vapor samples from beneath AOI 3 tenant spaces 13 and 14 and beneath the building located off-site directly west of AOI 3 (tenant space 1). The sub-slab vapor and indoor air sample results from the remaining AOI 3 tenant spaces 7 through 12 were within DOH air guidelines. PCE was the only compound detected in the 2 soil vapor samples collected and ranged from 5.4 to 8.5 ug/m3. Post IRMs: At the completion of the UST and PCE hot spot excavations, 29 post excavation soil samples were collected to confirm that the remedial actions successfully achieved soil cleanup objectives for commercial use. All post excavation soil sample results met commercial SCOs. No contamination exceeding CSCOs is known or suspected to be present beneath the on-site buildings. Based on visual and olfactory observations as well as organic vapor meter readings, all soils exhibiting nuisance characteristics were removed. In December 2015, at the completion of the SSDS installations, post-installation vacuum monitoring of the sub-slab soil vapor was completed and confirmed that the SSDS were operating as intended. In February 2016 post-installation indoor air sampling was performed for analysis of CVOCs at the now vacant tenant space 14 within AOI 3 and at tenant space 1, the now vacant building located off-site directly west of AOI 3. Post-installation indoor air sample results for PCE at tenant space 14 increased from 60 to 150 ug/m3 however, because the SSDS was operational with confirmed adequate depressurization of the sub-slab, the result was attributed to off-gassing from clothes dry-cleaned at another facility and routinely brought to the tenant space for pickup by customers at the time of the sampling. Post-installation indoor air sample results for

Map ID
Direction
Distance
Elevation

MAP FINDINGS

Site

Database(s)

EDR ID Number
EPA ID Number

NORTHTOWN INC. (Continued)

S116555295

Health Problem: PCE at tenant space 1 increased from less than 1.0 to 2.7 ug/m3 but remained below DOH air guidelines. The building which comprises tenant space 1 is currently vacant and slated for demolition. Direct contact with contaminants in the soil is unlikely because the majority of the site is covered with buildings and pavement. Contaminated groundwater at the site is not used for drinking or other purposes and the site is served by a public water supply that obtains water from a different source not affected by this contamination. Volatile organic compounds in the groundwater or soil may move into the soil vapor (air spaces within the soil), which in turn may move into overlying buildings and affect the indoor air quality. This process, which is similar to the movement of radon gas from the subsurface into the indoor air of buildings, is referred to as soil vapor intrusion. Sub-slab depressurization systems (systems that ventilate/remove the air beneath the building) have been installed in one on-site tenant space and one off-site building to prevent the indoor air quality from being affected by the contamination in soil vapor beneath the buildings. Other tenant spaces in the on-site building have the potential for soil vapor intrusion to affect indoor air quality, however the tenant spaces are currently unoccupied. Therefore, inhalation of site-contaminants in indoor air of these vacant tenant spaces does not represent a current concern. Soil vapor intrusion concerns are limited to the on-site building and one off-site structure as indicated above.

Dump: False
Structure: False
Lagoon: False
Landfill: False
Pond: False
Disp Start: Not reported
Disp Term: Not reported
Lat/Long: Not reported
Dell: Not reported
Record Add: 2014-11-21 11:20:00
Record Upd: 2016-12-02 11:02:00
Updated By: TEDIEFFE
Own Op: Applicant/Requestor
Sub Type: P03
Owner Name: Jeffrey C. Curely
Owner Company: Northtown Property Owner LLC
Owner Address: 33 Boylston Street
Owner Addr2: Not reported
Owner City,St,Zip: Chestnut Hill, MA 02467
Owner Country: United States of America
Own Op: Document Repository
Sub Type: NNN
Owner Name: Roseanne Butler-Smith
Owner Company: Audubon Branch Library
Owner Address: 350 John J. Audubon Parkway
Owner Addr2: Not reported
Owner City,St,Zip: Amherst, NY 14228
Owner Country: United States of America
Own Op: Owner
Sub Type: E
Owner Name: Jeffrey C. Curley
Owner Company: Northtown Property Owner LLC
Owner Address: 33 Boylston Street

Map ID
Direction
Distance
Elevation

MAP FINDINGS

Site

Database(s)

EDR ID Number
EPA ID Number

NORTHTOWN INC. (Continued)

S116555295

Owner Addr2: Not reported
Owner City,St,Zip: Chestnut Hill, MA 02467
Owner Country: United States of America
HW Code: C915292
Waste Type: cis-1,2-Dichloroethene
Waste Quantity: UNKNOWN
Waste Code: Not reported
HW Code: C915292
Waste Type: TETRACHLOROETHYLENE (PCE)
Waste Quantity: UNKNOWN
Waste Code: Not reported
HW Code: C915292
Waste Type: tetrachloroethene (PCE)
Waste Quantity: UNKNOWN
Waste Code: Not reported
HW Code: C915292
Waste Type: petroleum products
Waste Quantity: UNKNOWN
Waste Code: Not reported
HW Code: C915292
Waste Type: TRICHLOROETHENE (TCE)
Waste Quantity: UNKNOWN
Waste Code: Not reported
Crossref ID: C915292-03-15
Cross Ref Type Code: 25
Cross Ref Type: Agreement/Consent Order Number
Record Added Date: 2016-11-28 15:13:00
Record Updated: 2016-11-28 15:13:00
Updated By: TEDIEFFE
Crossref ID: 107/3178
Cross Ref Type Code: 25
Cross Ref Type: County Recording Identifier
Record Added Date: 2016-11-29 09:42:00
Record Updated: 2016-11-29 09:42:00
Updated By: TEDIEFFE
Crossref ID: May 15, 2015
Cross Ref Type Code: 25
Cross Ref Type: Agreement/Consent Order Date
Record Added Date: 2016-11-29 10:17:00
Record Updated: 2016-11-29 10:17:00
Updated By: TEDIEFFE
Crossref ID: Book 11305 Page 7751
Cross Ref Type Code: 25
Cross Ref Type: County Recording Identifier
Record Added Date: 2016-11-29 09:42:00
Record Updated: 2016-12-08 09:59:00
Updated By: TEDIEFFE
Crossref ID: C915292
Cross Ref Type Code: 25
Cross Ref Type: BCP Site ID
Record Added Date: 2016-11-29 09:18:00
Record Updated: 2016-11-29 09:18:00
Updated By: TEDIEFFE

Site Code: 502175
Control Name: Landuse Restriction
HW Code: C915292

Map ID
Direction
Distance
Elevation

MAP FINDINGS

Site

Database(s)

EDR ID Number
EPA ID Number

NORTHTOWN INC. (Continued)

S116555295

Control Code: 25
Control Type: INST
Dt record added: 09/09/2016
Dt rec updated: 01/09/2017
Updated By: TLRIDNER
Site Code: 502175
Site Description:

Location: The site is located in the Northtown Plaza in a suburban area in the Town of Amherst. Sheridan Avenue borders the site to the north, other Northtown Plaza buildings then Bailey Avenue to the east, Niagara Falls Boulevard to the west and Eggert Road to the south. Site Features: The site consists of three Areas of Interest (AOIs) comprising 1.424 acres of an approximately 14.022 acre parcel of land on which the Northtown Plaza is located. Currently the Northtown Plaza is occupied by six commercial buildings, most containing multiple tenant spaces. Current Zoning and Land Use: The site is zoned for commercial use and is currently used as a commercial-retail plaza. The area is primarily used as a shopping district, with major retailers located within 1/2 mile. Residential properties are located on the side streets surrounding the site. Past Use of the Site: The plaza was developed between the mid-1950s and mid-1980s, when it reached a configuration similar to what exists today. The current parcel was originally 23 separate parcels. Prior to development of the shopping center, the 23 parcels were agricultural land with no physical improvements. Construction of the first buildings commenced in 1952. Site Geology and Hydrogeology: The topography in the vicinity of the site is generally flat. The site is located between the Niagara and Onondaga Escarpments which act as major surface and groundwater divides. Site soils generally consist of a thin layer of fill material, sand, gravel, silt and clay mixed with some anthropogenic material. This overlays native soils comprised of fine grained silts and clays with varying amounts of sand and gravel. Bedrock, located more than 58 feet below ground surface (bgs), is of upper Silurian age and composed of sequences of shale, dolostone, salt and gypsum. Groundwater is first encountered at depths of 53 to 57 feet bgs. However, once the water bearing zone is encountered, water levels rise to 6 to 8 feet bgs, indicating the overlying silts and clays have formed a confined aquifer. Water level measurements collected from three monitoring wells depict a slight southern groundwater flow direction. This site has an Site Management Plan (SMP) dated November 28, 2016. All post remedial activity is directed by the SMP.

Env Problem: AOI 1 is 0.152 acres and includes portions of tenant spaces 21 and 22 and formerly included an abandoned fuel oil underground storage tank (UST). Tenant spaces 21 and 22 are currently vacant and will remain so until the building in which they are housed is demolished. AOI 2 is 0.048 acres and formerly included an abandoned fuel oil UST. AOI 3 is 1.272 acres and includes AOI 2 and tenant spaces 7 through 14. Tenant spaces 10 through 14 are currently vacant and will remain so until the building in which they are housed is demolished pending the expiration of the remaining tenant space lease agreements. Tenant space 14 was the location of a former dry cleaner facility which used tetrachloroethene (PCE) and is believed to have been the source of the PCE contamination found in AOI 3. The subsequent dry cleaner facility, which occupied the now vacant space, was used as a pick-up/drop off location for clothes that were dry cleaned at another facility which used PCE. Prior to IRMs: Soil was analyzed for volatile organic compounds (VOCs), semi-volatile organic compounds

Map ID
Direction
Distance
Elevation

MAP FINDINGS

Site

Database(s)

EDR ID Number
EPA ID Number

NORTHTOWN INC. (Continued)

S116555295

(SVOCs), metals, polychlorinated biphenyls (PCBs) and pesticides. Groundwater was analyzed for VOCs, metals and pesticides. Based upon the investigations conducted to date, the primary contaminants of concern include tetrachloroethene (PCE), trichloroethene (TCE), cis-1, 2- dichloroethene (DCE) and petroleum products. SOIL The detected concentrations of VOCs in soil were below their commercial soil cleanup objectives (CSCO) with the exception of tetrachloroethene (PCE) which was found as high as 1,100 parts per million (ppm). The PCE was detected in and around the dry cleaner unit. The detected concentrations of PCE exceeded its unrestricted soil cleanup objective (USCO) in 19 samples, all within the area of AOI 3. CSCOs were exceeded in four of the sample locations. Two of the four locations that exceeded CSOCs (SP-47 and SP-56) also exceeded the industrial SCO. No other VOCs were detected exceeding their respective CSCOs in the other 79 soil samples collected. No soil contamination is known or suspected to be present off-site with the exception of one sample location which exceeded USCOs but was below Residential SCOs for benzene and xylene. A total of 28 soil samples were selected for analysis of semi-volatile organic compounds (SVOCs). SVOCs were detected in 3 of the samples however all concentrations were below the unrestricted SCOs. A total of 4 samples were selected for analysis of Target Analyte List (TAL) metals and pesticides. The concentration of metals were below CSCOs and pesticides were not detected. A total of 12 samples were selected for analysis of polychlorinated biphenyls (PCBs). PCBs were not detected. Visual/olfactory evidence of petroleum contamination was encountered in the vicinity of both the southern heating oil UST (AOI 1) and western heating oil UST (AOI 2) however the laboratory results did not exceed USCOs. One off-site sample location exceeded USCOs but was below Residential SCOs for benzene and xylene. GROUNDWATER Three deep groundwater monitoring wells, screened from 45 to 58 feet bgs, were sampled for VOCs, TAL metals and pesticides. A total of six VOCs were detected at concentrations ranging from 0.46 to 8.5 parts per billion (ppb) however all were below their applicable groundwater standards. The concentration of metals were below groundwater standards with the exception of magnesium and sodium, both naturally occurring minerals. Pesticides were not detected. Five of six shallow monitoring wells, screened from 5 to 20 feet below ground surface (bgs), were sampled for chlorinated volatile organic compounds (CVOCs). These wells were screened in a low permeability silty clay till. Saturated soils indicating shallow perched groundwater were not encountered and only five of the six wells produced sufficient pore water to sample. CVOCs were detected above the Department's Class GA criteria in only two of the wells and was limited to the immediate vicinity of the most highly impacted soils within AOI 3. PCE concentrations in the two wells ranged from 21,700 to 31,900 ppb. The contaminated pore water was removed during the PCE hot spot soil excavation. SOIL VAPOR, SUB-SLAB VAPOR, and INDOOR AIR A total of 29 air, sub-slab and soil vapor samples were collected and sent for VOC laboratory analysis. PCE, trichloroethene (TCE) and cis-1, 2-dichloroethene were detected in both sub-slab soil vapor and indoor air samples. PCE was the only compound to exceed DOH air guidelines and ranged from 60 to 70 ug/m3 in two indoor air samples inside AOI 3 tenant spaces 13 and 14. PCE concentrations ranged from 230 to 6,400 ug/m3 in three sub-slab vapor samples from beneath AOI 3 tenant spaces 13 and 14 and beneath the building located off-site directly west of AOI 3 (tenant space 1). The sub-slab vapor and indoor air sample results from the remaining

Map ID
Direction
Distance
Elevation

MAP FINDINGS

Site

Database(s)

EDR ID Number
EPA ID Number

NORTHTOWN INC. (Continued)

S116555295

AOI 3 tenant spaces 7 through 12 were within DOH air guidelines. PCE was the only compound detected in the 2 soil vapor samples collected and ranged from 5.4 to 8.5 ug/m3. Post IRMs: At the completion of the UST and PCE hot spot excavations, 29 post excavation soil samples were collected to confirm that the remedial actions successfully achieved soil cleanup objectives for commercial use. All post excavation soil sample results met commercial SCOs. No contamination exceeding CSCOs is known or suspected to be present beneath the on-site buildings. Based on visual and olfactory observations as well as organic vapor meter readings, all soils exhibiting nuisance characteristics were removed. In December 2015, at the completion of the SSDS installations, post-installation vacuum monitoring of the sub-slab soil vapor was completed and confirmed that the SSDSs were operating as intended. In February 2016 post-installation indoor air sampling was performed for analysis of CVOCs at the now vacant tenant space 14 within AOI 3 and at tenant space 1, the now vacant building located off-site directly west of AOI 3. Post-installation indoor air sample results for PCE at tenant space 14 increased from 60 to 150 ug/m3 however, because the SSDS was operational with confirmed adequate depressurization of the sub-slab, the result was attributed to off-gassing from clothes dry-cleaned at another facility and routinely brought to the tenant space for pickup by customers at the time of the sampling. Post-installation indoor air sample results for PCE at tenant space 1 increased from less than 1.0 to 2.7 ug/m3 but remained below DOH air guidelines. The building which comprises tenant space 1 is currently vacant and slated for demolition.

Health Problem: Direct contact with contaminants in the soil is unlikely because the majority of the site is covered with buildings and pavement. Contaminated groundwater at the site is not used for drinking or other purposes and the site is served by a public water supply that obtains water from a different source not affected by this contamination. Volatile organic compounds in the groundwater or soil may move into the soil vapor (air spaces within the soil), which in turn may move into overlying buildings and affect the indoor air quality. This process, which is similar to the movement of radon gas from the subsurface into the indoor air of buildings, is referred to as soil vapor intrusion. Sub-slab depressurization systems (systems that ventilate/remove the air beneath the building) have been installed in one on-site tenant space and one off-site building to prevent the indoor air quality from being affected by the contamination in soil vapor beneath the buildings. Other tenant spaces in the on-site building have the potential for soil vapor intrusion to affect indoor air quality, however the tenant spaces are currently unoccupied. Therefore, inhalation of site-contaminants in indoor air of these vacant tenant spaces does not represent a current concern. Soil vapor intrusion concerns are limited to the on-site building and one off-site structure as indicated above.

Dump: False
Structure: False
Lagoon: False
Landfill: False
Pond: False
Disp Start: Not reported
Disp Term: Not reported
Lat/Long: Not reported
Dell: Not reported
Record Add: 2014-11-21 11:20:00

Map ID
Direction
Distance
Elevation

MAP FINDINGS

Site

Database(s)

EDR ID Number
EPA ID Number

NORTHTOWN INC. (Continued)

S116555295

Record Upd: 2016-12-02 11:02:00
Updated By: TEDIEFFE
Own Op: Applicant/Requestor
Sub Type: P03
Owner Name: Jeffrey C. Curely
Owner Company: Northtown Property Owner LLC
Owner Address: 33 Boylston Street
Owner Addr2: Not reported
Owner City,St,Zip: Chestnut Hill, MA 02467
Owner Country: United States of America
Own Op: Document Repository
Sub Type: NNN
Owner Name: Roseanne Butler-Smith
Owner Company: Audubon Branch Library
Owner Address: 350 John J. Audubon Parkway
Owner Addr2: Not reported
Owner City,St,Zip: Amherst, NY 14228
Owner Country: United States of America
Own Op: Owner
Sub Type: E
Owner Name: Jeffrey C. Curley
Owner Company: Northtown Property Owner LLC
Owner Address: 33 Boylston Street
Owner Addr2: Not reported
Owner City,St,Zip: Chestnut Hill, MA 02467
Owner Country: United States of America
HW Code: C915292
Waste Type: cis-1,2-Dichloroethene
Waste Quantity: UNKNOWN
Waste Code: Not reported
HW Code: C915292
Waste Type: TETRACHLOROETHYLENE (PCE)
Waste Quantity: UNKNOWN
Waste Code: Not reported
HW Code: C915292
Waste Type: tetrachloroethene (PCE)
Waste Quantity: UNKNOWN
Waste Code: Not reported
HW Code: C915292
Waste Type: petroleum products
Waste Quantity: UNKNOWN
Waste Code: Not reported
HW Code: C915292
Waste Type: TRICHLOROETHENE (TCE)
Waste Quantity: UNKNOWN
Waste Code: Not reported
Crossref ID: C915292-03-15
Cross Ref Type Code: 21
Cross Ref Type: Agreement/Consent Order Number
Record Added Date: 2016-11-28 15:13:00
Record Updated: 2016-11-28 15:13:00
Updated By: TEDIEFFE
Crossref ID: 107/3178
Cross Ref Type Code: 21
Cross Ref Type: County Recording Identifier
Record Added Date: 2016-11-29 09:42:00
Record Updated: 2016-11-29 09:42:00

Map ID
Direction
Distance
Elevation

MAP FINDINGS

Site

Database(s)

EDR ID Number
EPA ID Number

NORTHTOWN INC. (Continued)

S116555295

Updated By: TEDIEFFE
Crossref ID: May 15, 2015
Cross Ref Type Code:
Cross Ref Type: Agreement/Consent Order Date
Record Added Date: 2016-11-29 10:17:00
Record Updated: 2016-11-29 10:17:00
Updated By: TEDIEFFE
Crossref ID: Book 11305 Page 7751
Cross Ref Type Code:
Cross Ref Type: County Recording Identifier
Record Added Date: 2016-11-29 09:42:00
Record Updated: 2016-12-08 09:59:00
Updated By: TEDIEFFE
Crossref ID: C915292
Cross Ref Type Code:
Cross Ref Type: BCP Site ID
Record Added Date: 2016-11-29 09:18:00
Record Updated: 2016-11-29 09:18:00
Updated By: TEDIEFFE

Site Code: 502175
Control Name: O&M Plan
HW Code: C915292
Control Code: 33
Control Type: INST
Dt record added: 09/09/2016
Dt rec updated: 01/09/2017
Updated By: TLRIDNER
Site Code: 502175

Site Description: Location: The site is located in the Northtown Plaza in a suburban area in the Town of Amherst. Sheridan Avenue borders the site to the north, other Northtown Plaza buildings then Bailey Avenue to the east, Niagara Falls Boulevard to the west and Eggert Road to the south. Site Features: The site consists of three Areas of Interest (AOIs) comprising 1.424 acres of an approximately 14.022 acre parcel of land on which the Northtown Plaza is located. Currently the Northtown Plaza is occupied by six commercial buildings, most containing multiple tenant spaces. Current Zoning and Land Use: The site is zoned for commercial use and is currently used as a commercial-retail plaza. The area is primarily used as a shopping district, with major retailers located within 1/2 mile. Residential properties are located on the side streets surrounding the site. Past Use of the Site: The plaza was developed between the mid-1950s and mid-1980s, when it reached a configuration similar to what exists today. The current parcel was originally 23 separate parcels. Prior to development of the shopping center, the 23 parcels were agricultural land with no physical improvements. Construction of the first buildings commenced in 1952. Site Geology and Hydrogeology: The topography in the vicinity of the site is generally flat. The site is located between the Niagara and Onondaga Escarpments which act as major surface and groundwater divides. Site soils generally consist of a thin layer of fill material, sand, gravel, silt and clay mixed with some anthropogenic material. This overlays native soils comprised of fine grained silts and clays with varying amounts of sand and gravel. Bedrock, located more than 58 feet below ground surface (bgs), is of upper Silurian age and composed of sequences of shale, dolostone, salt and gypsum. Groundwater is first encountered

Map ID
Direction
Distance
Elevation

MAP FINDINGS

Site

Database(s)

EDR ID Number
EPA ID Number

NORTHTOWN INC. (Continued)

S116555295

Env Problem:

at depths of 53 to 57 feet bgs. However, once the water bearing zone is encountered, water levels rise to 6 to 8 feet bgs, indicating the overlying silts and clays have formed a confined aquifer. Water level measurements collected from three monitoring wells depict a slight southern groundwater flow direction. This site has an Site Management Plan (SMP) dated November 28, 2016. All post remedial activity is directed by the SMP.

AOI 1 is 0.152 acres and includes portions of tenant spaces 21 and 22 and formerly included an abandoned fuel oil underground storage tank (UST). Tenant spaces 21 and 22 are currently vacant and will remain so until the building in which they are housed is demolished. AOI 2 is 0.048 acres and formerly included an abandoned fuel oil UST. AOI 3 is 1.272 acres and includes AOI 2 and tenant spaces 7 through 14. Tenant spaces 10 through 14 are currently vacant and will remain so until the building in which they are housed is demolished pending the expiration of the remaining tenant space lease agreements. Tenant space 14 was the location of a former dry cleaner facility which used tetrachloroethene (PCE) and is believed to have been the source of the PCE contamination found in AOI 3. The subsequent dry cleaner facility, which occupied the now vacant space, was used as a pick-up/drop off location for clothes that were dry cleaned at another facility which used PCE. Prior to IRMs: Soil was analyzed for volatile organic compounds (VOCs), semi-volatile organic compounds (SVOCs), metals, polychlorinated biphenyls (PCBs) and pesticides. Groundwater was analyzed for VOCs, metals and pesticides. Based upon the investigations conducted to date, the primary contaminants of concern include tetrachloroethene (PCE), trichloroethene (TCE), cis-1, 2- dichloroethene (DCE) and petroleum products. SOIL The detected concentrations of VOCs in soil were below their commercial soil cleanup objectives (CSCO) with the exception of tetrachloroethene (PCE) which was found as high as 1,100 parts per million (ppm). The PCE was detected in and around the dry cleaner unit. The detected concentrations of PCE exceeded its unrestricted soil cleanup objective (USCO) in 19 samples, all within the area of AOI 3. CSCOs were exceeded in four of the sample locations. Two of the four locations that exceeded CSOCs (SP-47 and SP-56) also exceeded the industrial SCO. No other VOCs were detected exceeding their respective CSCOs in the other 79 soil samples collected. No soil contamination is known or suspected to be present off-site with the exception of one sample location which exceeded USCOs but was below Residential SCOs for benzene and xylene. A total of 28 soil samples were selected for analysis of semi-volatile organic compounds (SVOCs). SVOCs were detected in 3 of the samples however all concentrations were below the unrestricted SCOs. A total of 4 samples were selected for analysis of Target Analyte List (TAL) metals and pesticides. The concentration of metals were below CSCOs and pesticides were not detected. A total of 12 samples were selected for analysis of polychlorinated biphenyls (PCBs). PCBs were not detected. Visual/olfactory evidence of petroleum contamination was encountered in the vicinity of both the southern heating oil UST (AOI 1) and western heating oil UST (AOI 2) however the laboratory results did not exceed USCOs. One off-site sample location exceeded USCOs but was below Residential SCOs for benzene and xylene. GROUNDWATER Three deep groundwater monitoring wells, screened from 45 to 58 feet bgs, were sampled for VOCs, TAL metals and pesticides. A total of six VOCs were detected at concentrations ranging from 0.46 to 8.5 parts per billion (ppb) however all were below their applicable groundwater standards.

Map ID
Direction
Distance
Elevation

MAP FINDINGS

Site

Database(s)

EDR ID Number
EPA ID Number

NORTHTOWN INC. (Continued)

S116555295

The concentration of metals were below groundwater standards with the exception of magnesium and sodium, both naturally occurring minerals. Pesticides were not detected. Five of six shallow monitoring wells, screened from 5 to 20 feet below ground surface (bgs), were sampled for chlorinated volatile organic compounds (CVOCs). These wells were screened in a low permeability silty clay till. Saturated soils indicating shallow perched groundwater were not encountered and only five of the six wells produced sufficient pore water to sample. CVOCs were detected above the Department's Class GA criteria in only two of the wells and was limited to the immediate vicinity of the most highly impacted soils within AOI 3. PCE concentrations in the two wells ranged from 21,700 to 31,900 ppb. The contaminated pore water was removed during the PCE hot spot soil excavation. SOIL VAPOR, SUB-SLAB VAPOR, and INDOOR AIR A total of 29 air, sub-slab and soil vapor samples were collected and sent for VOC laboratory analysis. PCE, trichloroethene (TCE) and cis-1, 2-dichloroethene were detected in both sub-slab soil vapor and indoor air samples. PCE was the only compound to exceed DOH air guidelines and ranged from 60 to 70 ug/m³ in two indoor air samples inside AOI 3 tenant spaces 13 and 14. PCE concentrations ranged from 230 to 6,400 ug/m³ in three sub-slab vapor samples from beneath AOI 3 tenant spaces 13 and 14 and beneath the building located off-site directly west of AOI 3 (tenant space 1). The sub-slab vapor and indoor air sample results from the remaining AOI 3 tenant spaces 7 through 12 were within DOH air guidelines. PCE was the only compound detected in the 2 soil vapor samples collected and ranged from 5.4 to 8.5 ug/m³. Post IRMs: At the completion of the UST and PCE hot spot excavations, 29 post excavation soil samples were collected to confirm that the remedial actions successfully achieved soil cleanup objectives for commercial use. All post excavation soil sample results met commercial SCOs. No contamination exceeding CSCOs is known or suspected to be present beneath the on-site buildings. Based on visual and olfactory observations as well as organic vapor meter readings, all soils exhibiting nuisance characteristics were removed. In December 2015, at the completion of the SSDS installations, post-installation vacuum monitoring of the sub-slab soil vapor was completed and confirmed that the SSDSs were operating as intended. In February 2016 post-installation indoor air sampling was performed for analysis of CVOCs at the now vacant tenant space 14 within AOI 3 and at tenant space 1, the now vacant building located off-site directly west of AOI 3. Post-installation indoor air sample results for PCE at tenant space 14 increased from 60 to 150 ug/m³ however, because the SSDS was operational with confirmed adequate depressurization of the sub-slab, the result was attributed to off-gassing from clothes dry-cleaned at another facility and routinely brought to the tenant space for pickup by customers at the time of the sampling. Post-installation indoor air sample results for PCE at tenant space 1 increased from less than 1.0 to 2.7 ug/m³ but remained below DOH air guidelines. The building which comprises tenant space 1 is currently vacant and slated for demolition.

Health Problem: Direct contact with contaminants in the soil is unlikely because the majority of the site is covered with buildings and pavement. Contaminated groundwater at the site is not used for drinking or other purposes and the site is served by a public water supply that obtains water from a different source not affected by this contamination. Volatile organic compounds in the groundwater or soil may move into the soil vapor (air spaces within the soil), which in turn may move into overlying buildings and affect the indoor air

Map ID
Direction
Distance
Elevation

MAP FINDINGS

Site

Database(s)

EDR ID Number
EPA ID Number

NORTHTOWN INC. (Continued)

S116555295

quality. This process, which is similar to the movement of radon gas from the subsurface into the indoor air of buildings, is referred to as soil vapor intrusion. Sub-slab depressurization systems (systems that ventilate/remove the air beneath the building) have been installed in one on-site tenant space and one off-site building to prevent the indoor air quality from being affected by the contamination in soil vapor beneath the buildings. Other tenant spaces in the on-site building have the potential for soil vapor intrusion to affect indoor air quality, however the tenant spaces are currently unoccupied. Therefore, inhalation of site-contaminants in indoor air of these vacant tenant spaces does not represent a current concern. Soil vapor intrusion concerns are limited to the on-site building and one off-site structure as indicated above.

Dump: False
Structure: False
Lagoon: False
Landfill: False
Pond: False
Disp Start: Not reported
Disp Term: Not reported
Lat/Long: Not reported
Dell: Not reported
Record Add: 2014-11-21 11:20:00
Record Upd: 2016-12-02 11:02:00
Updated By: TEDIEFFE
Own Op: Applicant/Requestor
Sub Type: P03
Owner Name: Jeffrey C. Curely
Owner Company: Northtown Property Owner LLC
Owner Address: 33 Boylston Street
Owner Addr2: Not reported
Owner City,St,Zip: Chestnut Hill, MA 02467
Owner Country: United States of America
Own Op: Document Repository
Sub Type: NNN
Owner Name: Roseanne Butler-Smith
Owner Company: Audubon Branch Library
Owner Address: 350 John J. Audubon Parkway
Owner Addr2: Not reported
Owner City,St,Zip: Amherst, NY 14228
Owner Country: United States of America
Own Op: Owner
Sub Type: E
Owner Name: Jeffrey C. Curley
Owner Company: Northtown Property Owner LLC
Owner Address: 33 Boylston Street
Owner Addr2: Not reported
Owner City,St,Zip: Chestnut Hill, MA 02467
Owner Country: United States of America
HW Code: C915292
Waste Type: cis-1,2-Dichloroethene
Waste Quantity: UNKNOWN
Waste Code: Not reported
HW Code: C915292
Waste Type: TETRACHLOROETHYLENE (PCE)
Waste Quantity: UNKNOWN
Waste Code: Not reported

Map ID
Direction
Distance
Elevation

MAP FINDINGS

Site

Database(s)

EDR ID Number
EPA ID Number

NORTHTOWN INC. (Continued)

S116555295

HW Code: C915292
Waste Type: tetrachloroethene (PCE)
Waste Quantity: UNKNOWN
Waste Code: Not reported
HW Code: C915292
Waste Type: petroleum products
Waste Quantity: UNKNOWN
Waste Code: Not reported
HW Code: C915292
Waste Type: TRICHLOROETHENE (TCE)
Waste Quantity: UNKNOWN
Waste Code: Not reported
Crossref ID: C915292-03-15
Cross Ref Type Code: 03
Cross Ref Type: Agreement/Consent Order Number
Record Added Date: 2016-11-28 15:13:00
Record Updated: 2016-11-28 15:13:00
Updated By: TEDIEFFE
Crossref ID: 107/3178
Cross Ref Type Code: 05
Cross Ref Type: County Recording Identifier
Record Added Date: 2016-11-29 09:42:00
Record Updated: 2016-11-29 09:42:00
Updated By: TEDIEFFE
Crossref ID: May 15, 2015
Cross Ref Type Code: 06
Cross Ref Type: Agreement/Consent Order Date
Record Added Date: 2016-11-29 10:17:00
Record Updated: 2016-11-29 10:17:00
Updated By: TEDIEFFE
Crossref ID: Book 11305 Page 7751
Cross Ref Type Code: 05
Cross Ref Type: County Recording Identifier
Record Added Date: 2016-11-29 09:42:00
Record Updated: 2016-12-08 09:59:00
Updated By: TEDIEFFE
Crossref ID: C915292
Cross Ref Type Code: 02
Cross Ref Type: BCP Site ID
Record Added Date: 2016-11-29 09:18:00
Record Updated: 2016-11-29 09:18:00
Updated By: TEDIEFFE

Site Code: 502175
Control Name: Environmental Easement
HW Code: C915292
Control Code: J
Control Type: INST
Dt record added: 09/09/2016
Dt rec updated: 01/09/2017
Updated By: TLRIDNER
Site Code: 502175
Site Description: Location: The site is located in the Northtown Plaza in a suburban area in the Town of Amherst. Sheridan Avenue borders the site to the north, other Northtown Plaza buildings then Bailey Avenue to the east, Niagara Falls Boulevard to the west and Eggert Road to the south. Site Features: The site consists of three Areas of Interest

Map ID
Direction
Distance
Elevation

MAP FINDINGS

Site

Database(s)

EDR ID Number
EPA ID Number

NORTHTOWN INC. (Continued)

S116555295

(AOIs) comprising 1.424 acres of an approximately 14.022 acre parcel of land on which the Northtown Plaza is located. Currently the Northtown Plaza is occupied by six commercial buildings, most containing multiple tenant spaces. Current Zoning and Land Use: The site is zoned for commercial use and is currently used as a commercial-retail plaza. The area is primarily used as a shopping district, with major retailers located within 1/2 mile. Residential properties are located on the side streets surrounding the site. Past Use of the Site: The plaza was developed between the mid-1950s and mid-1980s, when it reached a configuration similar to what exists today. The current parcel was originally 23 separate parcels. Prior to development of the shopping center, the 23 parcels were agricultural land with no physical improvements. Construction of the first buildings commenced in 1952. Site Geology and Hydrogeology: The topography in the vicinity of the site is generally flat. The site is located between the Niagara and Onondaga Escarpments which act as major surface and groundwater divides. Site soils generally consist of a thin layer of fill material, sand, gravel, silt and clay mixed with some anthropogenic material. This overlays native soils comprised of fine grained silts and clays with varying amounts of sand and gravel. Bedrock, located more than 58 feet below ground surface (bgs), is of upper Silurian age and composed of sequences of shale, dolostone, salt and gypsum. Groundwater is first encountered at depths of 53 to 57 feet bgs. However, once the water bearing zone is encountered, water levels rise to 6 to 8 feet bgs, indicating the overlying silts and clays have formed a confined aquifer. Water level measurements collected from three monitoring wells depict a slight southern groundwater flow direction. This site has an Site Management Plan (SMP) dated November 28, 2016. All post remedial activity is directed by the SMP.

Env Problem:

AOI 1 is 0.152 acres and includes portions of tenant spaces 21 and 22 and formerly included an abandoned fuel oil underground storage tank (UST). Tenant spaces 21 and 22 are currently vacant and will remain so until the building in which they are housed is demolished. AOI 2 is 0.048 acres and formerly included an abandoned fuel oil UST. AOI 3 is 1.272 acres and includes AOI 2 and tenant spaces 7 through 14. Tenant spaces 10 through 14 are currently vacant and will remain so until the building in which they are housed is demolished pending the expiration of the remaining tenant space lease agreements. Tenant space 14 was the location of a former dry cleaner facility which used tetrachloroethene (PCE) and is believed to have been the source of the PCE contamination found in AOI 3. The subsequent dry cleaner facility, which occupied the now vacant space, was used as a pick-up/drop off location for clothes that were dry cleaned at another facility which used PCE. Prior to IRMs: Soil was analyzed for volatile organic compounds (VOCs), semi-volatile organic compounds (SVOCs), metals, polychlorinated biphenyls (PCBs) and pesticides. Groundwater was analyzed for VOCs, metals and pesticides. Based upon the investigations conducted to date, the primary contaminants of concern include tetrachloroethene (PCE), trichloroethene (TCE), cis-1, 2- dichloroethene (DCE) and petroleum products. SOIL The detected concentrations of VOCs in soil were below their commercial soil cleanup objectives (CSCO) with the exception of tetrachloroethene (PCE) which was found as high as 1,100 parts per million (ppm). The PCE was detected in and around the dry cleaner unit. The detected concentrations of PCE exceeded its unrestricted soil cleanup objective (USCO) in 19 samples, all within the area of

Map ID
Direction
Distance
Elevation

MAP FINDINGS

Site

Database(s)

EDR ID Number
EPA ID Number

NORTHTOWN INC. (Continued)

S116555295

AOI 3. CSCOs were exceeded in four of the sample locations. Two of the four locations that exceeded CSOCs (SP-47 and SP-56) also exceeded the industrial SCO. No other VOCs were detected exceeding their respective CSCOs in the other 79 soil samples collected. No soil contamination is known or suspected to be present off-site with the exception of one sample location which exceeded USCOs but was below Residential SCOs for benzene and xylene. A total of 28 soil samples were selected for analysis of semi-volatile organic compounds (SVOCs). SVOCs were detected in 3 of the samples however all concentrations were below the unrestricted SCOs. A total of 4 samples were selected for analysis of Target Analyte List (TAL) metals and pesticides. The concentration of metals were below CSCOs and pesticides were not detected. A total of 12 samples were selected for analysis of polychlorinated biphenyls (PCBs). PCBs were not detected. Visual/olfactory evidence of petroleum contamination was encountered in the vicinity of both the southern heating oil UST (AOI 1) and western heating oil UST (AOI 2) however the laboratory results did not exceed USCOs. One off-site sample location exceeded USCOs but was below Residential SCOs for benzene and xylene. GROUNDWATER Three deep groundwater monitoring wells, screened from 45 to 58 feet bgs, were sampled for VOCs, TAL metals and pesticides. A total of six VOCs were detected at concentrations ranging from 0.46 to 8.5 parts per billion (ppb) however all were below their applicable groundwater standards. The concentration of metals were below groundwater standards with the exception of magnesium and sodium, both naturally occurring minerals. Pesticides were not detected. Five of six shallow monitoring wells, screened from 5 to 20 feet below ground surface (bgs), were sampled for chlorinated volatile organic compounds (CVOCs). These wells were screened in a low permeability silty clay till. Saturated soils indicating shallow perched groundwater were not encountered and only five of the six wells produced sufficient pore water to sample. CVOCs were detected above the Department's Class GA criteria in only two of the wells and was limited to the immediate vicinity of the most highly impacted soils within AOI 3. PCE concentrations in the two wells ranged from 21,700 to 31,900 ppb. The contaminated pore water was removed during the PCE hot spot soil excavation. SOIL VAPOR, SUB-SLAB VAPOR, and INDOOR AIR A total of 29 air, sub-slab and soil vapor samples were collected and sent for VOC laboratory analysis. PCE, trichloroethene (TCE) and cis-1, 2-dichloroethene were detected in both sub-slab soil vapor and indoor air samples. PCE was the only compound to exceed DOH air guidelines and ranged from 60 to 70 ug/m3 in two indoor air samples inside AOI 3 tenant spaces 13 and 14. PCE concentrations ranged from 230 to 6,400 ug/m3 in three sub-slab vapor samples from beneath AOI 3 tenant spaces 13 and 14 and beneath the building located off-site directly west of AOI 3 (tenant space 1). The sub-slab vapor and indoor air sample results from the remaining AOI 3 tenant spaces 7 through 12 were within DOH air guidelines. PCE was the only compound detected in the 2 soil vapor samples collected and ranged from 5.4 to 8.5 ug/m3. Post IRMs: At the completion of the UST and PCE hot spot excavations, 29 post excavation soil samples were collected to confirm that the remedial actions successfully achieved soil cleanup objectives for commercial use. All post excavation soil sample results met commercial SCOs. No contamination exceeding CSCOs is known or suspected to be present beneath the on-site buildings. Based on visual and olfactory observations as well as organic vapor meter readings, all soils exhibiting nuisance characteristics were removed. In December 2015, at the completion of

Map ID
Direction
Distance
Elevation

MAP FINDINGS

Site

Database(s)

EDR ID Number
EPA ID Number

NORTHTOWN INC. (Continued)

S116555295

the SSDS installations, post-installation vacuum monitoring of the sub-slab soil vapor was completed and confirmed that the SSDSs were operating as intended. In February 2016 post-installation indoor air sampling was performed for analysis of CVOCs at the now vacant tenant space 14 within AOI 3 and at tenant space 1, the now vacant building located off-site directly west of AOI 3. Post-installation indoor air sample results for PCE at tenant space 14 increased from 60 to 150 ug/m3 however, because the SSDS was operational with confirmed adequate depressurization of the sub-slab, the result was attributed to off-gassing from clothes dry-cleaned at another facility and routinely brought to the tenant space for pickup by customers at the time of the sampling. Post-installation indoor air sample results for PCE at tenant space 1 increased from less than 1.0 to 2.7 ug/m3 but remained below DOH air guidelines. The building which comprises tenant space 1 is currently vacant and slated for demolition.

Health Problem: Direct contact with contaminants in the soil is unlikely because the majority of the site is covered with buildings and pavement. Contaminated groundwater at the site is not used for drinking or other purposes and the site is served by a public water supply that obtains water from a different source not affected by this contamination. Volatile organic compounds in the groundwater or soil may move into the soil vapor (air spaces within the soil), which in turn may move into overlying buildings and affect the indoor air quality. This process, which is similar to the movement of radon gas from the subsurface into the indoor air of buildings, is referred to as soil vapor intrusion. Sub-slab depressurization systems (systems that ventilate/remove the air beneath the building) have been installed in one on-site tenant space and one off-site building to prevent the indoor air quality from being affected by the contamination in soil vapor beneath the buildings. Other tenant spaces in the on-site building have the potential for soil vapor intrusion to affect indoor air quality, however the tenant spaces are currently unoccupied. Therefore, inhalation of site-contaminants in indoor air of these vacant tenant spaces does not represent a current concern. Soil vapor intrusion concerns are limited to the on-site building and one off-site structure as indicated above.

Dump: False
Structure: False
Lagoon: False
Landfill: False
Pond: False
Disp Start: Not reported
Disp Term: Not reported
Lat/Long: Not reported
Dell: Not reported
Record Add: 2014-11-21 11:20:00
Record Upd: 2016-12-02 11:02:00
Updated By: TEDIEFFE
Own Op: Applicant/Requestor
Sub Type: P03
Owner Name: Jeffrey C. Curely
Owner Company: Northtown Property Owner LLC
Owner Address: 33 Boylston Street
Owner Addr2: Not reported
Owner City,St,Zip: Chestnut Hill, MA 02467
Owner Country: United States of America
Own Op: Document Repository

Map ID
Direction
Distance
Elevation

MAP FINDINGS

Site

Database(s)

EDR ID Number
EPA ID Number

NORTHTOWN INC. (Continued)

S116555295

Sub Type: NNN
Owner Name: Roseanne Butler-Smith
Owner Company: Audubon Branch Library
Owner Address: 350 John J. Audubon Parkway
Owner Addr2: Not reported
Owner City,St,Zip:Amherst, NY 14228
Owner Country: United States of America
Own Op: Owner
Sub Type: E
Owner Name: Jeffrey C. Curley
Owner Company: Northtown Property Owner LLC
Owner Address: 33 Boylston Street
Owner Addr2: Not reported
Owner City,St,Zip:Chestnut Hill, MA 02467
Owner Country: United States of America
HW Code: C915292
Waste Type: cis-1,2-Dichloroethene
Waste Quantity: UNKNOWN
Waste Code: Not reported
HW Code: C915292
Waste Type: TETRACHLOROETHYLENE (PCE)
Waste Quantity: UNKNOWN
Waste Code: Not reported
HW Code: C915292
Waste Type: tetrachloroethene (PCE)
Waste Quantity: UNKNOWN
Waste Code: Not reported
HW Code: C915292
Waste Type: petroleum products
Waste Quantity: UNKNOWN
Waste Code: Not reported
HW Code: C915292
Waste Type: TRICHLOROETHENE (TCE)
Waste Quantity: UNKNOWN
Waste Code: Not reported
Crossref ID: C915292-03-15
Cross Ref Type Code:
Cross Ref Type: Agreement/Consent Order Number
Record Added Date: 2016-11-28 15:13:00
Record Updated: 2016-11-28 15:13:00
Updated By: TEDIEFFE
Crossref ID: 107/3178
Cross Ref Type Code:
Cross Ref Type: County Recording Identifier
Record Added Date: 2016-11-29 09:42:00
Record Updated: 2016-11-29 09:42:00
Updated By: TEDIEFFE
Crossref ID: May 15, 2015
Cross Ref Type Code:
Cross Ref Type: Agreement/Consent Order Date
Record Added Date: 2016-11-29 10:17:00
Record Updated: 2016-11-29 10:17:00
Updated By: TEDIEFFE
Crossref ID: Book 11305 Page 7751
Cross Ref Type Code:
Cross Ref Type: County Recording Identifier
Record Added Date: 2016-11-29 09:42:00

Map ID
Direction
Distance
Elevation

MAP FINDINGS

Site

Database(s)

EDR ID Number
EPA ID Number

NORTHTOWN INC. (Continued)

S116555295

Record Updated: 2016-12-08 09:59:00
Updated By: TEDIEFFE
Crossref ID: C915292
Cross Ref Type Code:
Cross Ref Type: BCP Site ID
Record Added Date: 2016-11-29 09:18:00
Record Updated: 2016-11-29 09:18:00
Updated By: TEDIEFFE

Site Code: 502175
Control Name: IC/EC Plan
HW Code: C915292
Control Code: 34
Control Type: INST
Dt record added: 09/09/2016
Dt rec updated: 01/09/2017
Updated By: TLRIDNER
Site Code: 502175

Site Description: Location: The site is located in the Northtown Plaza in a suburban area in the Town of Amherst. Sheridan Avenue borders the site to the north, other Northtown Plaza buildings then Bailey Avenue to the east, Niagara Falls Boulevard to the west and Eggert Road to the south. Site Features: The site consists of three Areas of Interest (AOIs) comprising 1.424 acres of an approximately 14.022 acre parcel of land on which the Northtown Plaza is located. Currently the Northtown Plaza is occupied by six commercial buildings, most containing multiple tenant spaces. Current Zoning and Land Use: The site is zoned for commercial use and is currently used as a commercial-retail plaza. The area is primarily used as a shopping district, with major retailers located within 1/2 mile. Residential properties are located on the side streets surrounding the site. Past Use of the Site: The plaza was developed between the mid-1950s and mid-1980s, when it reached a configuration similar to what exists today. The current parcel was originally 23 separate parcels. Prior to development of the shopping center, the 23 parcels were agricultural land with no physical improvements. Construction of the first buildings commenced in 1952. Site Geology and Hydrogeology: The topography in the vicinity of the site is generally flat. The site is located between the Niagara and Onondaga Escarpments which act as major surface and groundwater divides. Site soils generally consist of a thin layer of fill material, sand, gravel, silt and clay mixed with some anthropogenic material. This overlays native soils comprised of fine grained silts and clays with varying amounts of sand and gravel. Bedrock, located more than 58 feet below ground surface (bgs), is of upper Silurian age and composed of sequences of shale, dolostone, salt and gypsum. Groundwater is first encountered at depths of 53 to 57 feet bgs. However, once the water bearing zone is encountered, water levels rise to 6 to 8 feet bgs, indicating the overlying silts and clays have formed a confined aquifer. Water level measurements collected from three monitoring wells depict a slight southern groundwater flow direction. This site has an Site Management Plan (SMP) dated November 28, 2016. All post remedial activity is directed by the SMP.

Env Problem: AOI 1 is 0.152 acres and includes portions of tenant spaces 21 and 22 and formerly included an abandoned fuel oil underground storage tank (UST). Tenant spaces 21 and 22 are currently vacant and will remain so until the building in which they are housed is demolished. AOI 2

Map ID
Direction
Distance
Elevation

MAP FINDINGS

Site

Database(s)

EDR ID Number
EPA ID Number

NORTHTOWN INC. (Continued)

S116555295

is 0.048 acres and formerly included an abandoned fuel oil UST. AOI 3 is 1.272 acres and includes AOI 2 and tenant spaces 7 through 14. Tenant spaces 10 through 14 are currently vacant and will remain so until the building in which they are housed is demolished pending the expiration of the remaining tenant space lease agreements. Tenant space 14 was the location of a former dry cleaner facility which used tetrachloroethene (PCE) and is believed to have been the source of the PCE contamination found in AOI 3. The subsequent dry cleaner facility, which occupied the now vacant space, was used as a pick-up/drop off location for clothes that were dry cleaned at another facility which used PCE. Prior to IRMs: Soil was analyzed for volatile organic compounds (VOCs), semi-volatile organic compounds (SVOCs), metals, polychlorinated biphenyls (PCBs) and pesticides. Groundwater was analyzed for VOCs, metals and pesticides. Based upon the investigations conducted to date, the primary contaminants of concern include tetrachloroethene (PCE), trichloroethene (TCE), cis-1, 2- dichloroethene (DCE) and petroleum products. SOIL The detected concentrations of VOCs in soil were below their commercial soil cleanup objectives (CSCO) with the exception of tetrachloroethene (PCE) which was found as high as 1,100 parts per million (ppm). The PCE was detected in and around the dry cleaner unit. The detected concentrations of PCE exceeded its unrestricted soil cleanup objective (USCO) in 19 samples, all within the area of AOI 3. CSCOs were exceeded in four of the sample locations. Two of the four locations that exceeded CSOCs (SP-47 and SP-56) also exceeded the industrial SCO. No other VOCs were detected exceeding their respective CSCOs in the other 79 soil samples collected. No soil contamination is known or suspected to be present off-site with the exception of one sample location which exceeded USCOs but was below Residential SCOs for benzene and xylene. A total of 28 soil samples were selected for analysis of semi-volatile organic compounds (SVOCs). SVOCs were detected in 3 of the samples however all concentrations were below the unrestricted SCOs. A total of 4 samples were selected for analysis of Target Analyte List (TAL) metals and pesticides. The concentration of metals were below CSCOs and pesticides were not detected. A total of 12 samples were selected for analysis of polychlorinated biphenyls (PCBs). PCBs were not detected. Visual/olfactory evidence of petroleum contamination was encountered in the vicinity of both the southern heating oil UST (AOI 1) and western heating oil UST (AOI 2) however the laboratory results did not exceed USCOs. One off-site sample location exceeded USCOs but was below Residential SCOs for benzene and xylene. GROUNDWATER Three deep groundwater monitoring wells, screened from 45 to 58 feet bgs, were sampled for VOCs, TAL metals and pesticides. A total of six VOCs were detected at concentrations ranging from 0.46 to 8.5 parts per billion (ppb) however all were below their applicable groundwater standards. The concentration of metals were below groundwater standards with the exception of magnesium and sodium, both naturally occurring minerals. Pesticides were not detected. Five of six shallow monitoring wells, screened from 5 to 20 feet below ground surface (bgs), were sampled for chlorinated volatile organic compounds (CVOCs). These wells were screened in a low permeability silty clay till. Saturated soils indicating shallow perched groundwater were not encountered and only five of the six wells produced sufficient pore water to sample. CVOCs were detected above the Department's Class GA criteria in only two of the wells and was limited to the immediate vicinity of the most highly impacted soils within AOI 3. PCE concentrations in the two

Map ID
Direction
Distance
Elevation

MAP FINDINGS

Site

Database(s)

EDR ID Number
EPA ID Number

NORTHTOWN INC. (Continued)

S116555295

wells ranged from 21,700 to 31,900 ppb. The contaminated pore water was removed during the PCE hot spot soil excavation. SOIL VAPOR, SUB-SLAB VAPOR, and INDOOR AIR A total of 29 air, sub-slab and soil vapor samples were collected and sent for VOC laboratory analysis. PCE, trichloroethene (TCE) and cis-1, 2-dichloroethene were detected in both sub-slab soil vapor and indoor air samples. PCE was the only compound to exceed DOH air guidelines and ranged from 60 to 70 ug/m3 in two indoor air samples inside AOI 3 tenant spaces 13 and 14. PCE concentrations ranged from 230 to 6,400 ug/m3 in three sub-slab vapor samples from beneath AOI 3 tenant spaces 13 and 14 and beneath the building located off-site directly west of AOI 3 (tenant space 1). The sub-slab vapor and indoor air sample results from the remaining AOI 3 tenant spaces 7 through 12 were within DOH air guidelines. PCE was the only compound detected in the 2 soil vapor samples collected and ranged from 5.4 to 8.5 ug/m3. Post IRMs: At the completion of the UST and PCE hot spot excavations, 29 post excavation soil samples were collected to confirm that the remedial actions successfully achieved soil cleanup objectives for commercial use. All post excavation soil sample results met commercial SCOs. No contamination exceeding CSCOs is known or suspected to be present beneath the on-site buildings. Based on visual and olfactory observations as well as organic vapor meter readings, all soils exhibiting nuisance characteristics were removed. In December 2015, at the completion of the SSDS installations, post-installation vacuum monitoring of the sub-slab soil vapor was completed and confirmed that the SSDS were operating as intended. In February 2016 post-installation indoor air sampling was performed for analysis of CVOCs at the now vacant tenant space 14 within AOI 3 and at tenant space 1, the now vacant building located off-site directly west of AOI 3. Post-installation indoor air sample results for PCE at tenant space 14 increased from 60 to 150 ug/m3 however, because the SSDS was operational with confirmed adequate depressurization of the sub-slab, the result was attributed to off-gassing from clothes dry-cleaned at another facility and routinely brought to the tenant space for pickup by customers at the time of the sampling. Post-installation indoor air sample results for PCE at tenant space 1 increased from less than 1.0 to 2.7 ug/m3 but remained below DOH air guidelines. The building which comprises tenant space 1 is currently vacant and slated for demolition.

Health Problem: Direct contact with contaminants in the soil is unlikely because the majority of the site is covered with buildings and pavement. Contaminated groundwater at the site is not used for drinking or other purposes and the site is served by a public water supply that obtains water from a different source not affected by this contamination. Volatile organic compounds in the groundwater or soil may move into the soil vapor (air spaces within the soil), which in turn may move into overlying buildings and affect the indoor air quality. This process, which is similar to the movement of radon gas from the subsurface into the indoor air of buildings, is referred to as soil vapor intrusion. Sub-slab depressurization systems (systems that ventilate/remove the air beneath the building) have been installed in one on-site tenant space and one off-site building to prevent the indoor air quality from being affected by the contamination in soil vapor beneath the buildings. Other tenant spaces in the on-site building have the potential for soil vapor intrusion to affect indoor air quality, however the tenant spaces are currently unoccupied. Therefore, inhalation of site-contaminants in indoor air of these vacant tenant spaces does not represent a current

Map ID
Direction
Distance
Elevation

MAP FINDINGS

Site

Database(s)

EDR ID Number
EPA ID Number

NORTHTOWN INC. (Continued)

S116555295

concern. Soil vapor intrusion concerns are limited to the on-site building and one off-site structure as indicated above.

Dump: False
Structure: False
Lagoon: False
Landfill: False
Pond: False
Disp Start: Not reported
Disp Term: Not reported
Lat/Long: Not reported
Dell: Not reported
Record Add: 2014-11-21 11:20:00
Record Upd: 2016-12-02 11:02:00
Updated By: TEDIEFFE
Own Op: Applicant/Requestor
Sub Type: P03
Owner Name: Jeffrey C. Curely
Owner Company: Northtown Property Owner LLC
Owner Address: 33 Boylston Street
Owner Addr2: Not reported
Owner City,St,Zip: Chestnut Hill, MA 02467
Owner Country: United States of America
Own Op: Document Repository
Sub Type: NNN
Owner Name: Roseanne Butler-Smith
Owner Company: Audubon Branch Library
Owner Address: 350 John J. Audubon Parkway
Owner Addr2: Not reported
Owner City,St,Zip: Amherst, NY 14228
Owner Country: United States of America
Own Op: Owner
Sub Type: E
Owner Name: Jeffrey C. Curley
Owner Company: Northtown Property Owner LLC
Owner Address: 33 Boylston Street
Owner Addr2: Not reported
Owner City,St,Zip: Chestnut Hill, MA 02467
Owner Country: United States of America
HW Code: C915292
Waste Type: cis-1,2-Dichloroethene
Waste Quantity: UNKNOWN
Waste Code: Not reported
HW Code: C915292
Waste Type: TETRACHLOROETHYLENE (PCE)
Waste Quantity: UNKNOWN
Waste Code: Not reported
HW Code: C915292
Waste Type: tetrachloroethene (PCE)
Waste Quantity: UNKNOWN
Waste Code: Not reported
HW Code: C915292
Waste Type: petroleum products
Waste Quantity: UNKNOWN
Waste Code: Not reported
HW Code: C915292
Waste Type: TRICHLOROETHENE (TCE)
Waste Quantity: UNKNOWN

Map ID
Direction
Distance
Elevation

MAP FINDINGS

Site

Database(s)

EDR ID Number
EPA ID Number

NORTHTOWN INC. (Continued)

S116555295

Waste Code: Not reported
Crossref ID: C915292-03-15
Cross Ref Type Code: 03
Cross Ref Type: Agreement/Consent Order Number
Record Added Date: 2016-11-28 15:13:00
Record Updated: 2016-11-28 15:13:00
Updated By: TEDIEFFE
Crossref ID: 107/3178
Cross Ref Type Code: 05
Cross Ref Type: County Recording Identifier
Record Added Date: 2016-11-29 09:42:00
Record Updated: 2016-11-29 09:42:00
Updated By: TEDIEFFE
Crossref ID: May 15, 2015
Cross Ref Type Code: 06
Cross Ref Type: Agreement/Consent Order Date
Record Added Date: 2016-11-29 10:17:00
Record Updated: 2016-11-29 10:17:00
Updated By: TEDIEFFE
Crossref ID: Book 11305 Page 7751
Cross Ref Type Code: 05
Cross Ref Type: County Recording Identifier
Record Added Date: 2016-11-29 09:42:00
Record Updated: 2016-12-08 09:59:00
Updated By: TEDIEFFE
Crossref ID: C915292
Cross Ref Type Code: 02
Cross Ref Type: BCP Site ID
Record Added Date: 2016-11-29 09:18:00
Record Updated: 2016-11-29 09:18:00
Updated By: TEDIEFFE

Site Code: 502175
Control Name: Site Management Plan
HW Code: C915292
Control Code: 32
Control Type: INST
Dt record added: 09/09/2016
Dt rec updated: 01/09/2017
Updated By: TLRIDNER
Site Code: 502175
Site Description: Location: The site is located in the Northtown Plaza in a suburban area in the Town of Amherst. Sheridan Avenue borders the site to the north, other Northtown Plaza buildings then Bailey Avenue to the east, Niagara Falls Boulevard to the west and Eggert Road to the south. Site Features: The site consists of three Areas of Interest (AOIs) comprising 1.424 acres of an approximately 14.022 acre parcel of land on which the Northtown Plaza is located. Currently the Northtown Plaza is occupied by six commercial buildings, most containing multiple tenant spaces. Current Zoning and Land Use: The site is zoned for commercial use and is currently used as a commercial-retail plaza. The area is primarily used as a shopping district, with major retailers located within 1/2 mile. Residential properties are located on the side streets surrounding the site. Past Use of the Site: The plaza was developed between the mid-1950s and mid-1980s, when it reached a configuration similar to what exists today. The current parcel was originally 23 separate parcels. Prior

Map ID
Direction
Distance
Elevation

MAP FINDINGS

Site

Database(s)

EDR ID Number
EPA ID Number

NORTHTOWN INC. (Continued)

S116555295

to development of the shopping center, the 23 parcels were agricultural land with no physical improvements. Construction of the first buildings commenced in 1952. Site Geology and Hydrogeology: The topography in the vicinity of the site is generally flat. The site is located between the Niagara and Onondaga Escarpments which act as major surface and groundwater divides. Site soils generally consist of a thin layer of fill material, sand, gravel, silt and clay mixed with some anthropogenic material. This overlays native soils comprised of fine grained silts and clays with varying amounts of sand and gravel. Bedrock, located more than 58 feet below ground surface (bgs), is of upper Silurian age and composed of sequences of shale, dolostone, salt and gypsum. Groundwater is first encountered at depths of 53 to 57 feet bgs. However, once the water bearing zone is encountered, water levels rise to 6 to 8 feet bgs, indicating the overlying silts and clays have formed a confined aquifer. Water level measurements collected from three monitoring wells depict a slight southern groundwater flow direction. This site has an Site Management Plan (SMP) dated November 28, 2016. All post remedial activity is directed by the SMP.

Env Problem: AOI 1 is 0.152 acres and includes portions of tenant spaces 21 and 22 and formerly included an abandoned fuel oil underground storage tank (UST). Tenant spaces 21 and 22 are currently vacant and will remain so until the building in which they are housed is demolished. AOI 2 is 0.048 acres and formerly included an abandoned fuel oil UST. AOI 3 is 1.272 acres and includes AOI 2 and tenant spaces 7 through 14. Tenant spaces 10 through 14 are currently vacant and will remain so until the building in which they are housed is demolished pending the expiration of the remaining tenant space lease agreements. Tenant space 14 was the location of a former dry cleaner facility which used tetrachloroethene (PCE) and is believed to have been the source of the PCE contamination found in AOI 3. The subsequent dry cleaner facility, which occupied the now vacant space, was used as a pick-up/drop off location for clothes that were dry cleaned at another facility which used PCE. Prior to IRMs: Soil was analyzed for volatile organic compounds (VOCs), semi-volatile organic compounds (SVOCs), metals, polychlorinated biphenyls (PCBs) and pesticides. Groundwater was analyzed for VOCs, metals and pesticides. Based upon the investigations conducted to date, the primary contaminants of concern include tetrachloroethene (PCE), trichloroethene (TCE), cis-1, 2- dichloroethene (DCE) and petroleum products. SOIL The detected concentrations of VOCs in soil were below their commercial soil cleanup objectives (CSCO) with the exception of tetrachloroethene (PCE) which was found as high as 1,100 parts per million (ppm). The PCE was detected in and around the dry cleaner unit. The detected concentrations of PCE exceeded its unrestricted soil cleanup objective (USCO) in 19 samples, all within the area of AOI 3. CSCOs were exceeded in four of the sample locations. Two of the four locations that exceeded CSOCs (SP-47 and SP-56) also exceeded the industrial SCO. No other VOCs were detected exceeding their respective CSCOs in the other 79 soil samples collected. No soil contamination is known or suspected to be present off-site with the exception of one sample location which exceeded USCOs but was below Residential SCOs for benzene and xylene. A total of 28 soil samples were selected for analysis of semi-volatile organic compounds (SVOCs). SVOCs were detected in 3 of the samples however all concentrations were below the unrestricted SCOs. A total of 4 samples were selected for analysis of Target Analyte List (TAL) metals and

Map ID
Direction
Distance
Elevation

MAP FINDINGS

Site

Database(s)

EDR ID Number
EPA ID Number

NORTHTOWN INC. (Continued)

S116555295

pesticides. The concentration of metals were below CSCOs and pesticides were not detected. A total of 12 samples were selected for analysis of polychlorinated biphenyls (PCBs). PCBs were not detected. Visual/olfactory evidence of petroleum contamination was encountered in the vicinity of both the southern heating oil UST (AOI 1) and western heating oil UST (AOI 2) however the laboratory results did not exceed USCOS. One off-site sample location exceeded USCOS but was below Residential SCOs for benzene and xylene. GROUNDWATER Three deep groundwater monitoring wells, screened from 45 to 58 feet bgs, were sampled for VOCs, TAL metals and pesticides. A total of six VOCs were detected at concentrations ranging from 0.46 to 8.5 parts per billion (ppb) however all were below their applicable groundwater standards. The concentration of metals were below groundwater standards with the exception of magnesium and sodium, both naturally occurring minerals. Pesticides were not detected. Five of six shallow monitoring wells, screened from 5 to 20 feet below ground surface (bgs), were sampled for chlorinated volatile organic compounds (CVOCs). These wells were screened in a low permeability silty clay till. Saturated soils indicating shallow perched groundwater were not encountered and only five of the six wells produced sufficient pore water to sample. CVOCs were detected above the Department's Class GA criteria in only two of the wells and was limited to the immediate vicinity of the most highly impacted soils within AOI 3. PCE concentrations in the two wells ranged from 21,700 to 31,900 ppb. The contaminated pore water was removed during the PCE hot spot soil excavation. SOIL VAPOR, SUB-SLAB VAPOR, and INDOOR AIR A total of 29 air, sub-slab and soil vapor samples were collected and sent for VOC laboratory analysis. PCE, trichloroethene (TCE) and cis-1, 2-dichloroethene were detected in both sub-slab soil vapor and indoor air samples. PCE was the only compound to exceed DOH air guidelines and ranged from 60 to 70 ug/m3 in two indoor air samples inside AOI 3 tenant spaces 13 and 14. PCE concentrations ranged from 230 to 6,400 ug/m3 in three sub-slab vapor samples from beneath AOI 3 tenant spaces 13 and 14 and beneath the building located off-site directly west of AOI 3 (tenant space 1). The sub-slab vapor and indoor air sample results from the remaining AOI 3 tenant spaces 7 through 12 were within DOH air guidelines. PCE was the only compound detected in the 2 soil vapor samples collected and ranged from 5.4 to 8.5 ug/m3. Post IRMs: At the completion of the UST and PCE hot spot excavations, 29 post excavation soil samples were collected to confirm that the remedial actions successfully achieved soil cleanup objectives for commercial use. All post excavation soil sample results met commercial SCOs. No contamination exceeding CSCOs is known or suspected to be present beneath the on-site buildings. Based on visual and olfactory observations as well as organic vapor meter readings, all soils exhibiting nuisance characteristics were removed. In December 2015, at the completion of the SSDS installations, post-installation vacuum monitoring of the sub-slab soil vapor was completed and confirmed that the SSDSs were operating as intended. In February 2016 post-installation indoor air sampling was performed for analysis of CVOCs at the now vacant tenant space 14 within AOI 3 and at tenant space 1, the now vacant building located off-site directly west of AOI 3. Post-installation indoor air sample results for PCE at tenant space 14 increased from 60 to 150 ug/m3 however, because the SSDS was operational with confirmed adequate depressurization of the sub-slab, the result was attributed to off-gassing from clothes dry-cleaned at another facility and routinely brought to the tenant space for pickup by customers at the

Map ID
Direction
Distance
Elevation

MAP FINDINGS

Site

Database(s)

EDR ID Number
EPA ID Number

NORTHTOWN INC. (Continued)

S116555295

time of the sampling. Post-installation indoor air sample results for PCE at tenant space 1 increased from less than 1.0 to 2.7 ug/m3 but remained below DOH air guidelines. The building which comprises tenant space 1 is currently vacant and slated for demolition.

Health Problem: Direct contact with contaminants in the soil is unlikely because the majority of the site is covered with buildings and pavement. Contaminated groundwater at the site is not used for drinking or other purposes and the site is served by a public water supply that obtains water from a different source not affected by this contamination. Volatile organic compounds in the groundwater or soil may move into the soil vapor (air spaces within the soil), which in turn may move into overlying buildings and affect the indoor air quality. This process, which is similar to the movement of radon gas from the subsurface into the indoor air of buildings, is referred to as soil vapor intrusion. Sub-slab depressurization systems (systems that ventilate/remove the air beneath the building) have been installed in one on-site tenant space and one off-site building to prevent the indoor air quality from being affected by the contamination in soil vapor beneath the buildings. Other tenant spaces in the on-site building have the potential for soil vapor intrusion to affect indoor air quality, however the tenant spaces are currently unoccupied. Therefore, inhalation of site-contaminants in indoor air of these vacant tenant spaces does not represent a current concern. Soil vapor intrusion concerns are limited to the on-site building and one off-site structure as indicated above.

Dump: False
Structure: False
Lagoon: False
Landfill: False
Pond: False
Disp Start: Not reported
Disp Term: Not reported
Lat/Long: Not reported
Dell: Not reported
Record Add: 2014-11-21 11:20:00
Record Upd: 2016-12-02 11:02:00
Updated By: TEDIEFFE
Own Op: Applicant/Requestor
Sub Type: P03
Owner Name: Jeffrey C. Curely
Owner Company: Northtown Property Owner LLC
Owner Address: 33 Boylston Street
Owner Addr2: Not reported
Owner City,St,Zip: Chestnut Hill, MA 02467
Owner Country: United States of America
Own Op: Document Repository
Sub Type: NNN
Owner Name: Roseanne Butler-Smith
Owner Company: Audubon Branch Library
Owner Address: 350 John J. Audubon Parkway
Owner Addr2: Not reported
Owner City,St,Zip: Amherst, NY 14228
Owner Country: United States of America
Own Op: Owner
Sub Type: E
Owner Name: Jeffrey C. Curley
Owner Company: Northtown Property Owner LLC

Map ID
Direction
Distance
Elevation

MAP FINDINGS

Site

Database(s)

EDR ID Number
EPA ID Number

NORTHTOWN INC. (Continued)

S116555295

Owner Address: 33 Boylston Street
Owner Addr2: Not reported
Owner City,St,Zip: Chestnut Hill, MA 02467
Owner Country: United States of America
HW Code: C915292
Waste Type: cis-1,2-Dichloroethene
Waste Quantity: UNKNOWN
Waste Code: Not reported
HW Code: C915292
Waste Type: TETRACHLOROETHYLENE (PCE)
Waste Quantity: UNKNOWN
Waste Code: Not reported
HW Code: C915292
Waste Type: tetrachloroethene (PCE)
Waste Quantity: UNKNOWN
Waste Code: Not reported
HW Code: C915292
Waste Type: petroleum products
Waste Quantity: UNKNOWN
Waste Code: Not reported
HW Code: C915292
Waste Type: TRICHLOROETHENE (TCE)
Waste Quantity: UNKNOWN
Waste Code: Not reported
Crossref ID: C915292-03-15
Cross Ref Type Code: 03:
Cross Ref Type: Agreement/Consent Order Number
Record Added Date: 2016-11-28 15:13:00
Record Updated: 2016-11-28 15:13:00
Updated By: TEDIEFFE
Crossref ID: 107/3178
Cross Ref Type Code: 05:
Cross Ref Type: County Recording Identifier
Record Added Date: 2016-11-29 09:42:00
Record Updated: 2016-11-29 09:42:00
Updated By: TEDIEFFE
Crossref ID: May 15, 2015
Cross Ref Type Code: 06:
Cross Ref Type: Agreement/Consent Order Date
Record Added Date: 2016-11-29 10:17:00
Record Updated: 2016-11-29 10:17:00
Updated By: TEDIEFFE
Crossref ID: Book 11305 Page 7751
Cross Ref Type Code: 05:
Cross Ref Type: County Recording Identifier
Record Added Date: 2016-11-29 09:42:00
Record Updated: 2016-12-08 09:59:00
Updated By: TEDIEFFE
Crossref ID: C915292
Cross Ref Type Code: 02:
Cross Ref Type: BCP Site ID
Record Added Date: 2016-11-29 09:18:00
Record Updated: 2016-11-29 09:18:00
Updated By: TEDIEFFE

Site Code: 502175
Control Name: Ground Water Use Restriction

Map ID
Direction
Distance
Elevation

MAP FINDINGS

Site

Database(s)

EDR ID Number
EPA ID Number

NORTHTOWN INC. (Continued)

S116555295

HW Code: C915292
Control Code: 08
Control Type: INST
Dt record added: 09/09/2016
Dt rec updated: 01/09/2017
Updated By: TLRIDNER
Site Code: 502175

Site Description: Location: The site is located in the Northtown Plaza in a suburban area in the Town of Amherst. Sheridan Avenue borders the site to the north, other Northtown Plaza buildings then Bailey Avenue to the east, Niagara Falls Boulevard to the west and Eggert Road to the south. Site Features: The site consists of three Areas of Interest (AOIs) comprising 1.424 acres of an approximately 14.022 acre parcel of land on which the Northtown Plaza is located. Currently the Northtown Plaza is occupied by six commercial buildings, most containing multiple tenant spaces. Current Zoning and Land Use: The site is zoned for commercial use and is currently used as a commercial-retail plaza. The area is primarily used as a shopping district, with major retailers located within 1/2 mile. Residential properties are located on the side streets surrounding the site. Past Use of the Site: The plaza was developed between the mid-1950s and mid-1980s, when it reached a configuration similar to what exists today. The current parcel was originally 23 separate parcels. Prior to development of the shopping center, the 23 parcels were agricultural land with no physical improvements. Construction of the first buildings commenced in 1952. Site Geology and Hydrogeology: The topography in the vicinity of the site is generally flat. The site is located between the Niagara and Onondaga Escarpments which act as major surface and groundwater divides. Site soils generally consist of a thin layer of fill material, sand, gravel, silt and clay mixed with some anthropogenic material. This overlays native soils comprised of fine grained silts and clays with varying amounts of sand and gravel. Bedrock, located more than 58 feet below ground surface (bgs), is of upper Silurian age and composed of sequences of shale, dolostone, salt and gypsum. Groundwater is first encountered at depths of 53 to 57 feet bgs. However, once the water bearing zone is encountered, water levels rise to 6 to 8 feet bgs, indicating the overlying silts and clays have formed a confined aquifer. Water level measurements collected from three monitoring wells depict a slight southern groundwater flow direction. This site has an Site Management Plan (SMP) dated November 28, 2016. All post remedial activity is directed by the SMP.

Env Problem: AOI 1 is 0.152 acres and includes portions of tenant spaces 21 and 22 and formerly included an abandoned fuel oil underground storage tank (UST). Tenant spaces 21 and 22 are currently vacant and will remain so until the building in which they are housed is demolished. AOI 2 is 0.048 acres and formerly included an abandoned fuel oil UST. AOI 3 is 1.272 acres and includes AOI 2 and tenant spaces 7 through 14. Tenant spaces 10 through 14 are currently vacant and will remain so until the building in which they are housed is demolished pending the expiration of the remaining tenant space lease agreements. Tenant space 14 was the location of a former dry cleaner facility which used tetrachloroethene (PCE) and is believed to have been the source of the PCE contamination found in AOI 3. The subsequent dry cleaner facility, which occupied the now vacant space, was used as a pick-up/drop off location for clothes that were dry cleaned at another facility which used PCE. Prior to IRMs: Soil was analyzed for

Map ID
Direction
Distance
Elevation

MAP FINDINGS

Site

Database(s)

EDR ID Number
EPA ID Number

NORTHTOWN INC. (Continued)

S116555295

volatile organic compounds (VOCs), semi-volatile organic compounds (SVOCs), metals, polychlorinated biphenyls (PCBs) and pesticides. Groundwater was analyzed for VOCs, metals and pesticides. Based upon the investigations conducted to date, the primary contaminants of concern include tetrachloroethene (PCE), trichloroethene (TCE), cis-1, 2- dichloroethene (DCE) and petroleum products. SOIL The detected concentrations of VOCs in soil were below their commercial soil cleanup objectives (CSCO) with the exception of tetrachloroethene (PCE) which was found as high as 1,100 parts per million (ppm). The PCE was detected in and around the dry cleaner unit. The detected concentrations of PCE exceeded its unrestricted soil cleanup objective (USCO) in 19 samples, all within the area of AOI 3. CSCOs were exceeded in four of the sample locations. Two of the four locations that exceeded CSOCs (SP-47 and SP-56) also exceeded the industrial SCO. No other VOCs were detected exceeding their respective CSCOs in the other 79 soil samples collected. No soil contamination is known or suspected to be present off-site with the exception of one sample location which exceeded USCOs but was below Residential SCOs for benzene and xylene. A total of 28 soil samples were selected for analysis of semi-volatile organic compounds (SVOCs). SVOCs were detected in 3 of the samples however all concentrations were below the unrestricted SCOs. A total of 4 samples were selected for analysis of Target Analyte List (TAL) metals and pesticides. The concentration of metals were below CSCOs and pesticides were not detected. A total of 12 samples were selected for analysis of polychlorinated biphenyls (PCBs). PCBs were not detected. Visual/olfactory evidence of petroleum contamination was encountered in the vicinity of both the southern heating oil UST (AOI 1) and western heating oil UST (AOI 2) however the laboratory results did not exceed USCOs. One off-site sample location exceeded USCOs but was below Residential SCOs for benzene and xylene. GROUNDWATER Three deep groundwater monitoring wells, screened from 45 to 58 feet bgs, were sampled for VOCs, TAL metals and pesticides. A total of six VOCs were detected at concentrations ranging from 0.46 to 8.5 parts per billion (ppb) however all were below their applicable groundwater standards. The concentration of metals were below groundwater standards with the exception of magnesium and sodium, both naturally occurring minerals. Pesticides were not detected. Five of six shallow monitoring wells, screened from 5 to 20 feet below ground surface (bgs), were sampled for chlorinated volatile organic compounds (CVOCs). These wells were screened in a low permeability silty clay till. Saturated soils indicating shallow perched groundwater were not encountered and only five of the six wells produced sufficient pore water to sample. CVOCs were detected above the Department's Class GA criteria in only two of the wells and was limited to the immediate vicinity of the most highly impacted soils within AOI 3. PCE concentrations in the two wells ranged from 21,700 to 31,900 ppb. The contaminated pore water was removed during the PCE hot spot soil excavation. SOIL VAPOR, SUB-SLAB VAPOR, and INDOOR AIR A total of 29 air, sub-slab and soil vapor samples were collected and sent for VOC laboratory analysis. PCE, trichloroethene (TCE) and cis-1, 2-dichloroethene were detected in both sub-slab soil vapor and indoor air samples. PCE was the only compound to exceed DOH air guidelines and ranged from 60 to 70 ug/m3 in two indoor air samples inside AOI 3 tenant spaces 13 and 14. PCE concentrations ranged from 230 to 6,400 ug/m3 in three sub-slab vapor samples from beneath AOI 3 tenant spaces 13 and 14 and beneath the building located off-site directly west of AOI 3 (tenant space 1).

Map ID
Direction
Distance
Elevation

MAP FINDINGS

Site

Database(s)

EDR ID Number
EPA ID Number

NORTHTOWN INC. (Continued)

S116555295

The sub-slab vapor and indoor air sample results from the remaining AOI 3 tenant spaces 7 through 12 were within DOH air guidelines. PCE was the only compound detected in the 2 soil vapor samples collected and ranged from 5.4 to 8.5 ug/m3. Post IRMs: At the completion of the UST and PCE hot spot excavations, 29 post excavation soil samples were collected to confirm that the remedial actions successfully achieved soil cleanup objectives for commercial use. All post excavation soil sample results met commercial SCO's. No contamination exceeding CSCOs is known or suspected to be present beneath the on-site buildings. Based on visual and olfactory observations as well as organic vapor meter readings, all soils exhibiting nuisance characteristics were removed. In December 2015, at the completion of the SSDS installations, post-installation vacuum monitoring of the sub-slab soil vapor was completed and confirmed that the SSDSs were operating as intended. In February 2016 post-installation indoor air sampling was performed for analysis of CVOCs at the now vacant tenant space 14 within AOI 3 and at tenant space 1, the now vacant building located off-site directly west of AOI 3. Post-installation indoor air sample results for PCE at tenant space 14 increased from 60 to 150 ug/m3 however, because the SSDS was operational with confirmed adequate depressurization of the sub-slab, the result was attributed to off-gassing from clothes dry-cleaned at another facility and routinely brought to the tenant space for pickup by customers at the time of the sampling. Post-installation indoor air sample results for PCE at tenant space 1 increased from less than 1.0 to 2.7 ug/m3 but remained below DOH air guidelines. The building which comprises tenant space 1 is currently vacant and slated for demolition.

Health Problem: Direct contact with contaminants in the soil is unlikely because the majority of the site is covered with buildings and pavement. Contaminated groundwater at the site is not used for drinking or other purposes and the site is served by a public water supply that obtains water from a different source not affected by this contamination. Volatile organic compounds in the groundwater or soil may move into the soil vapor (air spaces within the soil), which in turn may move into overlying buildings and affect the indoor air quality. This process, which is similar to the movement of radon gas from the subsurface into the indoor air of buildings, is referred to as soil vapor intrusion. Sub-slab depressurization systems (systems that ventilate/remove the air beneath the building) have been installed in one on-site tenant space and one off-site building to prevent the indoor air quality from being affected by the contamination in soil vapor beneath the buildings. Other tenant spaces in the on-site building have the potential for soil vapor intrusion to affect indoor air quality, however the tenant spaces are currently unoccupied. Therefore, inhalation of site-contaminants in indoor air of these vacant tenant spaces does not represent a current concern. Soil vapor intrusion concerns are limited to the on-site building and one off-site structure as indicated above.

Dump: False
Structure: False
Lagoon: False
Landfill: False
Pond: False
Disp Start: Not reported
Disp Term: Not reported
Lat/Long: Not reported
Dell: Not reported

Map ID
Direction
Distance
Elevation

MAP FINDINGS

Site

Database(s)

EDR ID Number
EPA ID Number

NORTHTOWN INC. (Continued)

S116555295

Record Add: 2014-11-21 11:20:00
Record Upd: 2016-12-02 11:02:00
Updated By: TEDIEFFE
Own Op: Applicant/Requestor
Sub Type: P03
Owner Name: Jeffrey C. Curely
Owner Company: Northtown Property Owner LLC
Owner Address: 33 Boylston Street
Owner Addr2: Not reported
Owner City,St,Zip: Chestnut Hill, MA 02467
Owner Country: United States of America
Own Op: Document Repository
Sub Type: NNN
Owner Name: Roseanne Butler-Smith
Owner Company: Audubon Branch Library
Owner Address: 350 John J. Audubon Parkway
Owner Addr2: Not reported
Owner City,St,Zip: Amherst, NY 14228
Owner Country: United States of America
Own Op: Owner
Sub Type: E
Owner Name: Jeffrey C. Curley
Owner Company: Northtown Property Owner LLC
Owner Address: 33 Boylston Street
Owner Addr2: Not reported
Owner City,St,Zip: Chestnut Hill, MA 02467
Owner Country: United States of America
HW Code: C915292
Waste Type: cis-1,2-Dichloroethene
Waste Quantity: UNKNOWN
Waste Code: Not reported
HW Code: C915292
Waste Type: TETRACHLOROETHYLENE (PCE)
Waste Quantity: UNKNOWN
Waste Code: Not reported
HW Code: C915292
Waste Type: tetrachloroethene (PCE)
Waste Quantity: UNKNOWN
Waste Code: Not reported
HW Code: C915292
Waste Type: petroleum products
Waste Quantity: UNKNOWN
Waste Code: Not reported
HW Code: C915292
Waste Type: TRICHLOROETHENE (TCE)
Waste Quantity: UNKNOWN
Waste Code: Not reported
Crossref ID: C915292-03-15
Cross Ref Type Code: 25
Cross Ref Type: Agreement/Consent Order Number
Record Added Date: 2016-11-28 15:13:00
Record Updated: 2016-11-28 15:13:00
Updated By: TEDIEFFE
Crossref ID: 107/3178
Cross Ref Type Code: 25
Cross Ref Type: County Recording Identifier
Record Added Date: 2016-11-29 09:42:00

Map ID
Direction
Distance
Elevation

MAP FINDINGS

Site

Database(s)

EDR ID Number
EPA ID Number

NORTHTOWN INC. (Continued)

S116555295

Record Updated: 2016-11-29 09:42:00
Updated By: TEDIEFFE
Crossref ID: May 15, 2015
Cross Ref Type Code:
Cross Ref Type: Agreement/Consent Order Date
Record Added Date: 2016-11-29 10:17:00
Record Updated: 2016-11-29 10:17:00
Updated By: TEDIEFFE
Crossref ID: Book 11305 Page 7751
Cross Ref Type Code:
Cross Ref Type: County Recording Identifier
Record Added Date: 2016-11-29 09:42:00
Record Updated: 2016-12-08 09:59:00
Updated By: TEDIEFFE
Crossref ID: C915292
Cross Ref Type Code:
Cross Ref Type: BCP Site ID
Record Added Date: 2016-11-29 09:18:00
Record Updated: 2016-11-29 09:18:00
Updated By: TEDIEFFE

BROWNFIELDS:

Program: BCP
Site Code: 502175
Acres: 1.424
HW Code: C915292
SWIS: 1522
Town: Amherst
Record Added Date: 11/21/2014
Record Updated Date: 01/09/2018
Update By: BXPUTZIG
Site Description:

Location: The site is located in the Northtown Plaza in a suburban area in the Town of Amherst. Sheridan Avenue borders the site to the north, other Northtown Plaza buildings then Bailey Avenue to the east, Niagara Falls Boulevard to the west and Eggert Road to the south. Site Features: The site consists of three Areas of Interest (AOIs) comprising 1.424 acres of an approximately 14.022 acre parcel of land on which the Northtown Plaza is located. Currently the Northtown Plaza is occupied by six commercial buildings, most containing multiple tenant spaces. Current Zoning and Land Use: The site is zoned for commercial use and is currently used as a commercial-retail plaza. The area is primarily used as a shopping district, with major retailers located within 1/2 mile. Residential properties are located on the side streets surrounding the site. Past Use of the Site: The plaza was developed between the mid-1950s and mid-1980s, when it reached a configuration similar to what exists today. The current parcel was originally 23 separate parcels. Prior to development of the shopping center, the 23 parcels were agricultural land with no physical improvements. Construction of the first buildings commenced in 1952. Site Geology and Hydrogeology: The topography in the vicinity of the site is generally flat. The site is located between the Niagara and Onondaga Escarpments which act as major surface and groundwater divides. Site soils generally consist of a thin layer of fill material, sand, gravel, silt and clay mixed with some anthropogenic material. This overlays native soils comprised of fine grained silts and clays with varying amounts of sand and gravel. Bedrock, located more than 58 feet below ground

Map ID
Direction
Distance
Elevation

MAP FINDINGS

Site

Database(s)

EDR ID Number
EPA ID Number

NORTHTOWN INC. (Continued)

S116555295

Env Problem:

surface (bgs), is of upper Silurian age and composed of sequences of shale, dolostone, salt and gypsum. Groundwater is first encountered at depths of 53 to 57 feet bgs. However, once the water bearing zone is encountered, water levels rise to 6 to 8 feet bgs, indicating the overlying silts and clays have formed a confined aquifer. Water level measurements collected from three monitoring wells depict a slight southern groundwater flow direction. This site has an Site Management Plan (SMP) dated November 28, 2016. All post remedial activity is directed by the SMP.

AOI 1 is 0.152 acres and includes portions of tenant spaces 21 and 22 and formerly included an abandoned fuel oil underground storage tank (UST). Tenant spaces 21 and 22 are currently vacant and will remain so until the building in which they are housed is demolished. AOI 2 is 0.048 acres and formerly included an abandoned fuel oil UST. AOI 3 is 1.272 acres and includes AOI 2 and tenant spaces 7 through 14. Tenant spaces 10 through 14 are currently vacant and will remain so until the building in which they are housed is demolished pending the expiration of the remaining tenant space lease agreements. Tenant space 14 was the location of a former dry cleaner facility which used tetrachloroethene (PCE) and is believed to have been the source of the PCE contamination found in AOI 3. The subsequent dry cleaner facility, which occupied the now vacant space, was used as a pick-up/drop off location for clothes that were dry cleaned at another facility which used PCE. Prior to IRMs: Soil was analyzed for volatile organic compounds (VOCs), semi-volatile organic compounds (SVOCs), metals, polychlorinated biphenyls (PCBs) and pesticides. Groundwater was analyzed for VOCs, metals and pesticides. Based upon the investigations conducted to date, the primary contaminants of concern include tetrachloroethene (PCE), trichloroethene (TCE), cis-1, 2- dichloroethene (DCE) and petroleum products. SOIL The detected concentrations of VOCs in soil were below their commercial soil cleanup objectives (CSCO) with the exception of tetrachloroethene (PCE) which was found as high as 1,100 parts per million (ppm). The PCE was detected in and around the dry cleaner unit. The detected concentrations of PCE exceeded its unrestricted soil cleanup objective (USCO) in 19 samples, all within the area of AOI 3. CSCOs were exceeded in four of the sample locations. Two of the four locations that exceeded CSOCs (SP-47 and SP-56) also exceeded the industrial SCO. No other VOCs were detected exceeding their respective CSCOs in the other 79 soil samples collected. No soil contamination is known or suspected to be present off-site with the exception of one sample location which exceeded USCOS but was below Residential SCOs for benzene and xylene. A total of 28 soil samples were selected for analysis of semi-volatile organic compounds (SVOCs). SVOCs were detected in 3 of the samples however all concentrations were below the unrestricted SCOs. A total of 4 samples were selected for analysis of Target Analyte List (TAL) metals and pesticides. The concentration of metals were below CSCOs and pesticides were not detected. A total of 12 samples were selected for analysis of polychlorinated biphenyls (PCBs). PCBs were not detected. Visual/olfactory evidence of petroleum contamination was encountered in the vicinity of both the southern heating oil UST (AOI 1) and western heating oil UST (AOI 2) however the laboratory results did not exceed USCOS. One off-site sample location exceeded USCOS but was below Residential SCOs for benzene and xylene. GROUNDWATER Three deep groundwater monitoring wells, screened from 45 to 58 feet bgs, were sampled for VOCs, TAL metals and pesticides. A total of six VOCs were

Map ID
Direction
Distance
Elevation

MAP FINDINGS

Site

Database(s)

EDR ID Number
EPA ID Number

NORTHTOWN INC. (Continued)

S116555295

detected at concentrations ranging from 0.46 to 8.5 parts per billion (ppb) however all were below their applicable groundwater standards. The concentration of metals were below groundwater standards with the exception of magnesium and sodium, both naturally occurring minerals. Pesticides were not detected. Five of six shallow monitoring wells, screened from 5 to 20 feet below ground surface (bgs), were sampled for chlorinated volatile organic compounds (CVOCs). These wells were screened in a low permeability silty clay till. Saturated soils indicating shallow perched groundwater were not encountered and only five of the six wells produced sufficient pore water to sample. CVOCs were detected above the Department's Class GA criteria in only two of the wells and was limited to the immediate vicinity of the most highly impacted soils within AOI 3. PCE concentrations in the two wells ranged from 21,700 to 31,900 ppb. The contaminated pore water was removed during the PCE hot spot soil excavation. SOIL VAPOR, SUB-SLAB VAPOR, and INDOOR AIR A total of 29 air, sub-slab and soil vapor samples were collected and sent for VOC laboratory analysis. PCE, trichloroethene (TCE) and cis-1, 2-dichloroethene were detected in both sub-slab soil vapor and indoor air samples. PCE was the only compound to exceed DOH air guidelines and ranged from 60 to 70 ug/m3 in two indoor air samples inside AOI 3 tenant spaces 13 and 14. PCE concentrations ranged from 230 to 6,400 ug/m3 in three sub-slab vapor samples from beneath AOI 3 tenant spaces 13 and 14 and beneath the building located off-site directly west of AOI 3 (tenant space 1). The sub-slab vapor and indoor air sample results from the remaining AOI 3 tenant spaces 7 through 12 were within DOH air guidelines. PCE was the only compound detected in the 2 soil vapor samples collected and ranged from 5.4 to 8.5 ug/m3. Post IRMs: At the completion of the UST and PCE hot spot excavations, 29 post excavation soil samples were collected to confirm that the remedial actions successfully achieved soil cleanup objectives for commercial use. All post excavation soil sample results met commercial SCOs. No contamination exceeding CSCOs is known or suspected to be present beneath the on-site buildings. Based on visual and olfactory observations as well as organic vapor meter readings, all soils exhibiting nuisance characteristics were removed. In December 2015, at the completion of the SSDS installations, post-installation vacuum monitoring of the sub-slab soil vapor was completed and confirmed that the SSDSs were operating as intended. In February 2016 post-installation indoor air sampling was performed for analysis of CVOCs at the now vacant tenant space 14 within AOI 3 and at tenant space 1, the now vacant building located off-site directly west of AOI 3. Post-installation indoor air sample results for PCE at tenant space 14 increased from 60 to 150 ug/m3 however, because the SSDS was operational with confirmed adequate depressurization of the sub-slab, the result was attributed to off-gassing from clothes dry-cleaned at another facility and routinely brought to the tenant space for pickup by customers at the time of the sampling. Post-installation indoor air sample results for PCE at tenant space 1 increased from less than 1.0 to 2.7 ug/m3 but remained below DOH air guidelines. The building which comprises tenant space 1 is currently vacant and slated for demolition. Direct contact with contaminants in the soil is unlikely because the majority of the site is covered with buildings and pavement. Contaminated groundwater at the site is not used for drinking or other purposes and the site is served by a public water supply that obtains water from a different source not affected by this contamination. Volatile organic compounds in the groundwater or soil may move into

Health Problem:

Map ID
Direction
Distance
Elevation

MAP FINDINGS

Site

Database(s)

EDR ID Number
EPA ID Number

NORTHTOWN INC. (Continued)

S116555295

the soil vapor (air spaces within the soil), which in turn may move into overlying buildings and affect the indoor air quality. This process, which is similar to the movement of radon gas from the subsurface into the indoor air of buildings, is referred to as soil vapor intrusion. Sub-slab depressurization systems (systems that ventilate/remove the air beneath the building) have been installed in one on-site tenant space and one off-site building to prevent the indoor air quality from being affected by the contamination in soil vapor beneath the buildings. Other tenant spaces in the on-site building have the potential for soil vapor intrusion to affect indoor air quality, however the tenant spaces are currently unoccupied. Therefore, inhalation of site-contaminants in indoor air of these vacant tenant spaces does not represent a current concern. Soil vapor intrusion concerns are limited to the on-site building and one off-site structure as indicated above.

Dump:	False
Structure:	False
Lagoon:	False
Landfill:	False
Pond:	False
Disp Start:	Not reported
Disp Term:	Not reported
Lat/Long:	Not reported
Dell:	Not reported
Record Add:	2014-11-21 11:20:00
Record Upd:	2016-12-02 11:02:00
Updated By:	TEDIEFFE
Own Op:	Applicant/Requestor
Sub Type:	P03
Owner Name:	Jeffrey C. Curely
Owner Company:	Northtown Property Owner LLC
Owner Address:	33 Boylston Street
Owner Addr2:	Not reported
Owner City,St,Zip:	Chestnut Hill, MA 02467
Owner Country:	United States of America
Own Op:	Document Repository
Sub Type:	NNN
Owner Name:	Roseanne Butler-Smith
Owner Company:	Audubon Branch Library
Owner Address:	350 John J. Audubon Parkway
Owner Addr2:	Not reported
Owner City,St,Zip:	Amherst, NY 14228
Owner Country:	United States of America
Own Op:	Owner
Sub Type:	E
Owner Name:	Jeffrey C. Curley
Owner Company:	Northtown Property Owner LLC
Owner Address:	33 Boylston Street
Owner Addr2:	Not reported
Owner City,St,Zip:	Chestnut Hill, MA 02467
Owner Country:	United States of America
HW Code:	C915292
Waste Type:	cis-1,2-Dichloroethene
Waste Quantity:	UNKNOWN
Waste Code:	Not reported
HW Code:	C915292
Waste Type:	TETRACHLOROETHYLENE (PCE)

Map ID
Direction
Distance
Elevation

MAP FINDINGS

Site

Database(s)

EDR ID Number
EPA ID Number

NORTHTOWN INC. (Continued)

S116555295

Waste Quantity:	UNKNOWN
Waste Code:	Not reported
HW Code:	C915292
Waste Type:	tetrachloroethene (PCE)
Waste Quantity:	UNKNOWN
Waste Code:	Not reported
HW Code:	C915292
Waste Type:	petroleum products
Waste Quantity:	UNKNOWN
Waste Code:	Not reported
HW Code:	C915292
Waste Type:	TRICHLOROETHENE (TCE)
Waste Quantity:	UNKNOWN
Waste Code:	Not reported
Crossref ID:	C915292-03-15
Cross Ref Type Code:	23
Cross Ref Type:	Agreement/Consent Order Number
Record Added Date:	2016-11-28 15:13:00
Record Updated:	2016-11-28 15:13:00
Updated By:	TEDIEFFE
Crossref ID:	107/3178
Cross Ref Type Code:	25
Cross Ref Type:	County Recording Identifier
Record Added Date:	2016-11-29 09:42:00
Record Updated:	2016-11-29 09:42:00
Updated By:	TEDIEFFE
Crossref ID:	May 15, 2015
Cross Ref Type Code:	26
Cross Ref Type:	Agreement/Consent Order Date
Record Added Date:	2016-11-29 10:17:00
Record Updated:	2016-11-29 10:17:00
Updated By:	TEDIEFFE
Crossref ID:	Book 11305 Page 7751
Cross Ref Type Code:	25
Cross Ref Type:	County Recording Identifier
Record Added Date:	2016-11-29 09:42:00
Record Updated:	2016-12-08 09:59:00
Updated By:	TEDIEFFE
Crossref ID:	C915292
Cross Ref Type Code:	22
Cross Ref Type:	BCP Site ID
Record Added Date:	2016-11-29 09:18:00
Record Updated:	2016-11-29 09:18:00
Updated By:	TEDIEFFE

SPILLS:

Spill Number/Closed Date:	1401409 / 2015-02-20
Facility ID:	1401409
Facility Type:	ER
DER Facility ID:	449613
Site ID:	494691
DEC Region:	9
Spill Cause:	Unknown
Spill Class:	B3
SWIS:	1522
Spill Date:	2014-05-09
Investigator:	SACALAND

Map ID
Direction
Distance
Elevation

MAP FINDINGS

Site

Database(s)

EDR ID Number
EPA ID Number

NORTHTOWN INC. (Continued)

S116555295

Referred To: Not reported
Reported to Dept: 2014-05-09
CID: Not reported
Water Affected: Not reported
Spill Source: Commercial/Industrial
Spill Notifier: Other
Cleanup Ceased: Not reported
Cleanup Meets Std: True
Last Inspection: Not reported
Recommended Penalty: False
UST Trust: False
Remediation Phase: 0
Date Entered In Computer: 2014-05-09
Spill Record Last Update: 2015-02-20
Spiller Name: JONATHAN LUTHER
Spiller Company: NORTHTOWN, INC.
Spiller Address: 3097 SHERIDAN DRIVE
Spiller Company: 001
Contact Name: CHRIS BORON
DEC Memo: "5/16/14:SAC TELECON CHRIS BORON - GZA. MR. BORON SAID THERE WERE 2 USTS FOUND IN TWO ENTIRELY DIFFERENT LOCATIONS AT THE SITE AND BOTH WERE FOUND TO HAVE PETROLEUM CONTAMINATION IN THOSE LOCATIONS. THEY ARE FINISHING UP THE PHASE II WORK. MR. BORON ESTIMATES HE COULD SUBMIT THE PHASE II REPORT IN A MONTH. 8/7/14:SAC TELECON MIKE KRESS - GZA. MR. KRESS SAID THAT CHRIS BORON NO LONGER WORKS FOR GZA. HE WILL GIVE MESSAGE TO NEW GZA CONTACT PERSON REGARDING STATUS OF PHASE II REPORT. 8/8/14:SAC CALLED JONATHAN LUTHER - NORTHTOWN, INC. REGARDING PHASE II REPORT STATUS. LEFT MESSAGE FOR A CALL BACK. SAC TELECON JIM RICKERT - GZA. MR. RICKERT IS THE NEW PROJECT MANAGER FOR THE SITE. THEY ARE STILL WORKING ON THE REPORT. GZA IS WORKING FOR THE BUYER. THEY WANT TO SCHEDULE A MEETING BECAUSE PURCHASER IS CONSIDERING ENTERING THE BROWNFIELD OR VOLUNTARY CLEAN UP PROGRAM. THEY WILL CONTACT GPS NEXT WEEK TO SCHEDULE THE MEETING. 8/19/14:SAC SPOKE TO GPS. MR. RICKERT CONTACTED GPS AND SET UP MEETING FOR NEXT WEEK. 2/20/15:SAC SPOKE TO GPS. SITE WILL BE A BROWNFIELD SITE. OK TO CLOSEOUT SPILL. NO FURTHER ACTION REQUIRED BY SPILLS."

Remarks: "phase 2 investigation found contamination, tank in place"

All Materials:

Site ID: 494691
Operable Unit ID: 1244202
Operable Unit: 01
Material ID: 2244990
Material Code: 0001A
Material Name: #2 fuel oil
Case No.: Not reported
Material FA: Petroleum
Quantity: Not reported
Units: Not reported
Recovered: Not reported
Oxygenate: Not reported

Map ID
Direction
Distance
Elevation

MAP FINDINGS

Site

Database(s)

EDR ID Number
EPA ID Number

BG304 **NORTHTOWN PLAZA**
East **3097 SHERIDAN DR**
1/8-1/4 **AMHERST, NY 14226**
0.197 mi.
1042 ft. **Site 8 of 9 in cluster BG**

NY UST **U004047776**
 N/A

Actual:
598 ft.

UST:

Focus Map:
6

Id/Status: 9-600735 / Unregulated/Closed
Program Type: PBS
Region: STATE
DEC Region: 9
Expiration Date: N/A
UTM X: 188722.82066
UTM Y: 4765688.18252
Site Type: Other

Affiliation Records:

Site Id: 337658
Affiliation Type: Facility Owner
Company Name: NORTHTOWN PROPERTY OWNER LLC
Contact Type: Not reported
Contact Name: Not reported
Address1: 33 BOYLSTON STREET
Address2: Not reported
City: CHESTNUT HILL
State: MA
Zip Code: 02467
Country Code: 001
Phone: (617) 232-8900
EMail: Not reported
Fax Number: Not reported
Modified By: AESKALSK
Date Last Modified: 2016-08-29

Site Id: 337658
Affiliation Type: Mail Contact
Company Name: NORTHTOWN PLAZA
Contact Type: Not reported
Contact Name: Not reported
Address1: 3097 SHERIDAN DR
Address2: Not reported
City: AMHERST
State: NY
Zip Code: 14226
Country Code: 001
Phone: Not reported
EMail: Not reported
Fax Number: Not reported
Modified By: AESKALSK
Date Last Modified: 2005-02-16

Site Id: 337658
Affiliation Type: Facility Operator
Company Name: NORTHTOWN PLAZA
Contact Type: Not reported
Contact Name: NONE
Address1: Not reported
Address2: Not reported
City: Not reported
State: NN

Map ID
Direction
Distance
Elevation

MAP FINDINGS

Site

Database(s)

EDR ID Number
EPA ID Number

NORTHTOWN PLAZA (Continued)

U004047776

Zip Code: Not reported
Country Code: 001
Phone: Not reported
EMail: Not reported
Fax Number: Not reported
Modified By: AESKALSK
Date Last Modified: 2016-08-29

Tank Info:

Tank Number: 1
Tank ID: 182043
Tank Status: Closed - Removed
Material Name: Closed - Removed
Capacity Gallons: 8000
Install Date: Not reported
Date Tank Closed: 10/25/1995
Registered: True
Tank Location: Underground
Tank Type: Steel/carbon steel
Material Code: 0009
Common Name of Substance: Gasoline

Tightness Test Method: NN
Date Test: Not reported
Next Test Date: Not reported
Pipe Model: Not reported
Modified By: AESKALSK
Last Modified: 04/14/2017

Tank Number: 2
Tank ID: 182044
Tank Status: Closed - Removed
Material Name: Closed - Removed
Capacity Gallons: 8000
Install Date: Not reported
Date Tank Closed: 10/25/1995
Registered: True
Tank Location: Underground
Tank Type: Steel/carbon steel
Material Code: 0009
Common Name of Substance: Gasoline

Tightness Test Method: NN
Date Test: Not reported
Next Test Date: Not reported
Pipe Model: Not reported
Modified By: AESKALSK
Last Modified: 04/14/2017

Tank Number: 3
Tank ID: 182045
Tank Status: Closed - Removed
Material Name: Closed - Removed
Capacity Gallons: 8000

Map ID
Direction
Distance
Elevation

MAP FINDINGS

Site

Database(s)

EDR ID Number
EPA ID Number

NORTHTOWN PLAZA (Continued)

U004047776

Install Date: Not reported
Date Tank Closed: 10/25/1995
Registered: True
Tank Location: Underground
Tank Type: Steel/carbon steel
Material Code: 0009
Common Name of Substance: Gasoline

Tightness Test Method: NN
Date Test: Not reported
Next Test Date: Not reported
Pipe Model: Not reported
Modified By: AESKALSK
Last Modified: 04/14/2017

Tank Number: 4
Tank ID: 263018
Tank Status: Closed - Removed
Material Name: Closed - Removed
Capacity Gallons: 2000
Install Date: Not reported
Date Tank Closed: 12/07/2015
Registered: True
Tank Location: Underground
Tank Type: Steel/carbon steel
Tightness Test Method: NN
Date Test: Not reported
Next Test Date: Not reported
Pipe Model: Not reported
Modified By: AESKALSK
Last Modified: 04/14/2017

Equipment Records:

L00 - Piping Leak Detection - None
C02 - Pipe Location - Underground/On-ground
G00 - Tank Secondary Containment - None
A00 - Tank Internal Protection - None
D01 - Pipe Type - Steel/Carbon Steel/Iron
K00 - Spill Prevention - None
E00 - Piping Secondary Containment - None
H00 - Tank Leak Detection - None
I00 - Overfill - None
B00 - Tank External Protection - None
F00 - Pipe External Protection - None
J00 - Dispenser - None

Tank Number: 5
Tank ID: 263019
Tank Status: Closed - Removed
Material Name: Closed - Removed
Capacity Gallons: 500
Install Date: Not reported
Date Tank Closed: 12/09/2015
Registered: True
Tank Location: Underground
Tank Type: Steel/carbon steel

Map ID
Direction
Distance
Elevation

MAP FINDINGS

Site

Database(s)

EDR ID Number
EPA ID Number

NORTHTOWN PLAZA (Continued)

U004047776

Tightness Test Method: NN
Date Test: Not reported
Next Test Date: Not reported
Pipe Model: Not reported
Modified By: AESKALSK
Last Modified: 04/14/2017

Equipment Records:

K00 - Spill Prevention - None
A00 - Tank Internal Protection - None
D01 - Pipe Type - Steel/Carbon Steel/Iron
B00 - Tank External Protection - None
F00 - Pipe External Protection - None
G00 - Tank Secondary Containment - None
C02 - Pipe Location - Underground/On-ground
L00 - Piping Leak Detection - None
J00 - Dispenser - None
H00 - Tank Leak Detection - None
I00 - Overfill - None
E00 - Piping Secondary Containment - None

305
West
1/8-1/4
0.201 mi.
1060 ft.

WORLD AUTO PAINTING & COLLISION
2880 SHERIDAN DR
TONAWANDA, NY 14150

RCRA NonGen / NLR 1000278152
FINDS NYD121947063
ECHO
NY MANIFEST

Actual:
594 ft.

Focus Map:
6

RCRA NonGen / NLR:
Date form received by agency: 01/01/2007
Facility name: WORLD AUTO PAINTING & COLLISION
Facility address: 2880 SHERIDAN DR
TONAWANDA, NY 14150-9419
EPA ID: NYD121947063
Mailing address: SHERIDAN DR
TONAWANDA, NY 14150
Contact: Not reported
Contact address: SHERIDAN DR
TONAWANDA, NY 14150
Contact country: US
Contact telephone: Not reported
Contact email: Not reported
EPA Region: 02
Classification: Non-Generator
Description: Handler: Non-Generators do not presently generate hazardous waste

Owner/Operator Summary:

Owner/operator name: BOB DUPREE
Owner/operator address: NOT REQUIRED
NOT REQUIRED, WY 99999
Owner/operator country: US
Owner/operator telephone: 212-555-1212
Owner/operator email: Not reported
Owner/operator fax: Not reported
Owner/operator extension: Not reported
Legal status: Private
Owner/Operator Type: Owner
Owner/Op start date: Not reported
Owner/Op end date: Not reported

Map ID
Direction
Distance
Elevation

MAP FINDINGS

Site

Database(s)

EDR ID Number
EPA ID Number

WORLD AUTO PAINTING & COLLISION (Continued)

1000278152

Owner/operator name: BOB DUPREE
Owner/operator address: NOT REQUIRED
NOT REQUIRED, WY 99999
Owner/operator country: US
Owner/operator telephone: 212-555-1212
Owner/operator email: Not reported
Owner/operator fax: Not reported
Owner/operator extension: Not reported
Legal status: Private
Owner/Operator Type: Operator
Owner/Op start date: Not reported
Owner/Op end date: Not reported

Handler Activities Summary:

U.S. importer of hazardous waste: No
Mixed waste (haz. and radioactive): No
Recycler of hazardous waste: No
Transporter of hazardous waste: No
Treater, storer or disposer of HW: No
Underground injection activity: No
On-site burner exemption: No
Furnace exemption: No
Used oil fuel burner: No
Used oil processor: No
User oil refiner: No
Used oil fuel marketer to burner: No
Used oil Specification marketer: No
Used oil transfer facility: No
Used oil transporter: No

Historical Generators:

Date form received by agency: 01/01/2006
Site name: WORLD AUTO PAINTING & COLLISION
Classification: Not a generator, verified

Date form received by agency: 07/08/1999
Site name: WORLD AUTO PAINTING & COLLISION
Classification: Not a generator, verified

Date form received by agency: 05/13/1986
Site name: WORLD AUTO PAINTING & COLLISION
Classification: Small Quantity Generator

. Waste code: NONE
. Waste name: None

Violation Status: No violations found

FINDS:

Registry ID: 110004381874

Environmental Interest/Information System

RCRAInfo is a national information system that supports the Resource Conservation and Recovery Act (RCRA) program through the tracking of events and activities related to facilities that generate, transport, and treat, store, or dispose of hazardous waste. RCRAInfo allows RCRA

Map ID
Direction
Distance
Elevation

MAP FINDINGS

Site

Database(s)

EDR ID Number
EPA ID Number

WORLD AUTO PAINTING & COLLISION (Continued)

1000278152

program staff to track the notification, permit, compliance, and corrective action activities required under RCRA.

[Click this hyperlink](#) while viewing on your computer to access additional FINDS: detail in the EDR Site Report.

ECHO:

Envid: 1000278152
Registry ID: 110004381874
DFR URL: <http://echo.epa.gov/detailed-facility-report?fid=110004381874>

NY MANIFEST:

Country: USA
EPA ID: NYD121947063
Facility Status: Not reported
Location Address 1: 2880 SHERIDAN DRIVE
Code: BP
Location Address 2: Not reported
Total Tanks: Not reported
Location City: TONAWANDA
Location State: NY
Location Zip: 14150
Location Zip 4: Not reported

NY MANIFEST:

EPAID: NYD121947063
Mailing Name: WORLD AUTO PAINTING & COLLISION
Mailing Contact: WORLD AUTO PAINTING & COLLISION
Mailing Address 1: 2880 SHERIDAN DRIVE
Mailing Address 2: Not reported
Mailing City: TONAWANDA
Mailing State: NY
Mailing Zip: 14150
Mailing Zip 4: Not reported
Mailing Country: USA
Mailing Phone: 7168367150

NY MANIFEST:

Document ID: NYA3571661
Manifest Status: C
seq: Not reported
Year: 1987
Trans1 State ID: NYSDECVA0
Trans2 State ID: Not reported
Generator Ship Date: 06/26/1987
Trans1 Recv Date: 06/26/1987
Trans2 Recv Date: / /
TSD Site Recv Date: 06/30/1987
Part A Recv Date: 06/29/1987
Part B Recv Date: 07/07/1987
Generator EPA ID: NYD121947063
Trans1 EPA ID: VAD980831580
Trans2 EPA ID: Not reported
TSDF ID 1: NYD043815703
TSDF ID 2: Not reported

Map ID
Direction
Distance
Elevation

MAP FINDINGS

Site

Database(s)

EDR ID Number
EPA ID Number

WORLD AUTO PAINTING & COLLISION (Continued)

1000278152

Manifest Tracking Number: Not reported
Import Indicator: Not reported
Export Indicator: Not reported
Discr Quantity Indicator: Not reported
Discr Type Indicator: Not reported
Discr Residue Indicator: Not reported
Discr Partial Reject Indicator: Not reported
Discr Full Reject Indicator: Not reported
Manifest Ref Number: Not reported
Alt Facility RCRA ID: Not reported
Alt Facility Sign Date: Not reported
MGMT Method Type Code: Not reported
Waste Code: F003 - UNKNOWN
Waste Code: Not reported
Waste Code: Not reported
Waste Code: Not reported
Waste Code: Not reported
Waste Code: Not reported
Quantity: 00140
Units: G - Gallons (liquids only)* (8.3 pounds)
Number of Containers: 001
Container Type: TT - Cargo tank, tank trucks
Handling Method: B Incineration, heat recovery, burning.
Specific Gravity: 086

[Click this hyperlink](#) while viewing on your computer to access
-1 additional NY MANIFEST: record(s) in the EDR Site Report.

306
ESE
1/8-1/4
0.206 mi.
1090 ft.

UNITED CEREBRAL PALSY
2360 NORTH FOREST
AMHERST, NY

NY Spills **S106008386**
N/A

Actual:
582 ft.
Focus Map:
5

SPILLS:
Spill Number/Closed Date: 0207321 / 2002-11-26
Facility ID: 0207321
Facility Type: ER
DER Facility ID: 152367
Site ID: 181709
DEC Region: 9
Spill Cause: Unknown
Spill Class: C3
SWIS: 1522
Spill Date: 2002-10-15
Investigator: RJJONAK
Referred To: Not reported
Reported to Dept: 2002-10-15
CID: 211
Water Affected: Not reported
Spill Source: Unknown
Spill Notifier: Other
Cleanup Ceased: Not reported
Cleanup Meets Std: True
Last Inspection: 2002-11-06
Recommended Penalty: False
UST Trust: False

Map ID
Direction
Distance
Elevation

MAP FINDINGS

Site

Database(s)

EDR ID Number
EPA ID Number

UNITED CEREBRAL PALSY (Continued)

S106008386

Remediation Phase: 0
Date Entered In Computer: 2002-10-15
Spill Record Last Update: 2002-11-27
Spiller Name: Not reported
Spiller Company: UNKNOWN
Spiller Address: Not reported
Spiller Company: 999
Contact Name: CHRISTOPHER DOW
DEC Memo: "Prior to Sept, 2004 data translation this spill Lead_DEC Field was
RJJ 10/16/2002: RJJ TELECON CHRIS DOW,UNITED CEREBRAL PALSY,HE SAID
THAT A PHASE 2 WAS DONE ON THE PROPERTY AND PETROLEUM CONTAMINATION
WAS DISCOVERED...THEY WILL HIRE AN ENVIRONMENTAL FIRM TO
REMEDiate...CHRIS WILL SEND ME THE PHASE 2 AND KEEP ME INFORMED ON
THEIR ACTIVITY...DRAFTED AND SENT A 'RP' LETTER. 11/1/2002: RJJ AT
SITE WITH MARK WILDER,C&W,THEY HAVE BEEN HIRED BY UNITED CEREBRAL
PALSEY TO REMEDIATE THE PETROLEUM CONTAMINATION,WHICH IS MAINLY
BENEATH THE OLD MAINTANENCE BUILDING,NEAR THE WESTERN SIDE OF THE
PROPERTY...MARK ALSO GAVE ME A COPY OF THE PHASE 2,WHICH GZA HAD
DONE...WORK WILL BEGIN 11/4/2002...THEY ESTIMATE ABOUT 800 TONS OF
CONTAMINATED SOIL NEEDS TO BE REMOVED AND DISPOSED OF. 11/4/2002: RJJ
AT SITE AT 1000...C&W HAS REMOVED 1-1000 GAL GASOLINE TANK,WHICH WAS
FULL OF FUEL,AND VACCED UP THE FUEL...THEY ARE EXCAVATING AN AREA
ABOUT 30'X10'X6-8' AND STAGING THE CONTAMINATED SOIL ON PLASTIC,ON
SITE...MOST OF THE CONTAMINATION APPEARS TO BE AROUND THE OLD PIPING
AT THE FORMER PUMP ISLANDS...C&W WILL TAKE WALL/FLOOR SAMPLES AND
SEND ME THEIR REPORT. 11/6/2002: RJJ AT SITE AT 1000...C&W HAS
FINISHED EXCAVATING THE CONTAMINATION AND TOOK WALL/FLOOR
SAMPLES...THE PIT AREA IS ABOUT 40'X20'X8'...UNITED CEREBRAL PALSEY
HAS STARTED TO BACKFILL THE EXCAVATION,SINCE THEY ARE CONVINCED THEY
HAVE DUG-TO-CLEAN...ABOUT 1000 TONS OF CONTAMINATED SOIL IS STAGED ON
SITE,AWAITING FOR DISPOSAL. 11/26/2002: RECEIVED THE CLOSURE REPORT
FROM C&W,WHICH INCLUDES THE SOIL DISPOSAL RECEIPTS FOR 1,447.24 TONS
OF CONTAMINATED SOIL DISPOSED AT THE TONAWADA LANDFILL...THE
CONFIRMATORY SOIL ANALYTICAL RESULTS ARE ALL BELOW OUR 'STARS'
GUIDANCE VALUES...DRAFTED AND SENT A 'CLOSURE' LETTER TO UNITED
CEREBRAL PALSY...NO FURTHER ACTION NEEDED...SPILL CLOSED OUT."
Remarks: "SPILL FOUND DURING CONSTRUCTION PROJECT - APPEARS TO BE HISTORICAL
SPILL"
All Materials:
Site ID: 181709
Operable Unit ID: 858928
Operable Unit: 01
Material ID: 517917
Material Code: 0066A
Material Name: unknown petroleum
Case No.: Not reported
Material FA: Petroleum
Quantity: .00
Units: G
Recovered: .00
Oxygenate: Not reported

Map ID
Direction
Distance
Elevation

MAP FINDINGS

Site

Database(s)

EDR ID Number
EPA ID Number

BG307 **NORTHTOWN TEXACO SERVICE**
East **3120 SHERIDAN DR**
1/8-1/4 **BUFFALO, NY 14226**
0.210 mi.
1107 ft. **Site 9 of 9 in cluster BG**

EDR Hist Auto **1020290652**
 N/A

Actual: EDR Hist Auto
597 ft.

Focus Map:	Year:	Name:	Type:
6	1973	NORTHTOWN TEXACO SERVICE	Gasoline Service Stations
	1974	NORTHTOWN TEXACO SERVICE	Gasoline Service Stations
	1975	NORTHTOWN TEXACO SERVICE	Gasoline Service Stations
	1976	NORTHTOWN TEXACO SERVICE	Gasoline Service Stations
	1977	NORTHTOWN TEXACO SERVICE	Gasoline Service Stations
	1978	NORTHTOWN TEXACO SERVICE	Gasoline Service Stations
	1979	NORTHTOWN TEXACO SERVICE	Gasoline Service Stations

308 **JOAN MILLEY TANK**
West **45 CONANT STREET**
1/8-1/4 **TONAWANDA, NY**
0.210 mi.
1110 ft.

NY LTANKS **S102234147**
 N/A

Actual: LTANKS:
599 ft. Spill Number/Closed Date: 9601286 / 1996-05-01

Focus Map: Facility ID: 9601286
8 Site ID: 238945
 Spill Date: 1996-04-01
 Spill Cause: Tank Failure
 Spill Source: Private Dwelling
 Spill Class: C3
 Cleanup Ceased: Not reported
 SWIS: 1564
 Investigator: RMCROSSE
 Referred To: Not reported
 Reported to Dept: 1996-04-24
 CID: 266
 Water Affected: Not reported
 Spill Notifier: Citizen
 Last Inspection: 1996-04-30
 Recommended Penalty: False
 Meets Standard: True
 UST Involvement: False
 Remediation Phase: 0
 Date Entered In Computer: 1996-04-25
 Spill Record Last Update: 1996-05-06
 Spiller Name: Not reported
 Spiller Company: JOAN MILLEY
 Spiller Address: 45 CONANT STREET
 Spiller County: 001
 Spiller Contact: Not reported
 Spiller Phone: (716) 835-4127
 Spiller Extention: Not reported
 DEC Region: 9
 DER Facility ID: 196665
 DEC Memo: "Prior to Sept, 2004 data translation this spill Lead_DEC Field was
 RMC 04/30/96 RMC/MILLEY/SITE FUEL OIL TANK IN CRAWL SPACE, SUMP PUMP
 WITH IN 2 FEET OF TANK STONE STAINED IMMEDIATELY AROUND TANK, NO
 ODOR, DUG INTO SOIL AND FILL SEVERAL INCHES, NO ODOR OR VISUAL
 CONTAMINATION UNDERNEATH, NO ODOR OR SHEEN ON SUMP, DISCOLORATION

Map ID
Direction
Distance
Elevation

MAP FINDINGS

Site

Database(s)

EDR ID Number
EPA ID Number

JOAN MILLEY TANK (Continued)

S102234147

Remarks:

APPEARS TO BE FROM VERY OLD AND VERY MINOR SPILL YEARS AGO, NO SPILL ACTION REQUIRED, TANK BEING REMOVED BY LICENCED PLUMBER DURING VISIT. 05/01/96 RMC/GUARINO, PROSPECTIVE BUYER/PHONE RMC ADVISED OF FINDINGS AND GAVE NUMBER OF NYSDOH IF CONCERNED ABOUT ANY HEALTH IMPACTS, NO FURTHER ACTION REQUIRED, CLOSE OUT "
"WHILE INSPECTING HOME FOR CLOSING OF SALE AGREEMENT, PERSPECTIVE BUYERS (MR. & MRS. GUARDINO) DISCOVERED A LEAKING ABANDONED FUEL OIL TANK IN CRAWL SPACE BENEATH THE HOUSE."

All Materials:

Site ID: 238945
Operable Unit ID: 1028921
Operable Unit: 01
Material ID: 351098
Material Code: 0001A
Material Name: #2 fuel oil
Case No.: Not reported
Material FA: Petroleum
Quantity: .00
Units: G
Recovered: .00
Oxygenate: Not reported

309
West
1/8-1/4
0.212 mi.
1120 ft.

FURMAN RESIDENCE
99 CONANT AVENUE
TONAWANDA, NY

NY LTANKS S100879290
N/A

Actual:
599 ft.

Focus Map:
8

LTANKS:

Spill Number/Closed Date: 9313777 / 1996-05-28
Facility ID: 9313777
Site ID: 194382
Spill Date: 1994-02-22
Spill Cause: Tank Failure
Spill Source: Private Dwelling
Spill Class: B3
Cleanup Ceased: Not reported
SWIS: 1564
Investigator: SORGI
Referred To: Not reported
Reported to Dept: 1994-02-22
CID: Not reported
Water Affected: Not reported
Spill Notifier: Other
Last Inspection: Not reported
Recommended Penalty: False
Meets Standard: True
UST Involvement: True
Remediation Phase: 0
Date Entered In Computer: 1994-02-24
Spill Record Last Update: 1996-07-22
Spiller Name: Not reported
Spiller Company: NORMAN FURMAN
Spiller Address: 99 CONANT AVENUE
Spiller County: 001
Spiller Contact: Not reported

Map ID
Direction
Distance
Elevation

MAP FINDINGS

Site

Database(s)

EDR ID Number
EPA ID Number

FURMAN RESIDENCE (Continued)

S100879290

Spiller Phone: Not reported
Spiller Extension: Not reported
DEC Region: 9
DER Facility ID: 161986
DEC Memo: "Prior to Sept, 2004 data translation this spill Lead_DEC Field was
MJS 02/22/94: MJS/SITE - TANK LAYS FLAT ON SIDE IN SMALL CRAWL SPACE.
PRODUCT IS PUDDLED IN IMMEDIATE AREA (6' X 10'). GRAVEL APPEARS
SATURATED. 02/22/94: MJS/MRS. MILLER (DAUGHTER)/TELECON -INFORMED HER
THAT SPILL MUST BE CLEANED UP. SHE WILL CALL THE FURMAN'S INSURANCE
COMPANY ON 2/23/94. SHE STATES THAT ODOR HAS BEEN PRESENT FOR MONTHS.
02/22/94: MJS/JIM VREELAND, EP & S/SITE - INSURANCE REP. VISITED HOME
TODAY. FEELS THAT CURRENT POLICY DOESN'T COVER INCIDENT. 02/28/94:
MJS/JIM VREELAND, DAVE COULTER, EP & S/SITE - WORK TO BEGIN 3/1/94.
EP & S WILL USE MINI VAC TRUCK TO REMOVE PRODUCT & WATER. SVE BLOWER
WILL BE USED TO MITIGATE VAPORS FROM RESIDUAL CONTAMINATION.
03/01/94: MJS/DAVE COULTER/SITE - FREE LIQUIDS ARE VACCED OUT. EP & S
DIGGING DEPRESSION IN CENTER OF CRAWLSPACE. WILL USE BIO T MAX ON
OILY GRAVEL AND FLUSH TO SUMP W/WATER. TANK TO BE DISPOSED OF.
03/01/94: MJS/SKIP EVANS/TELECON - OBTAINED PERMISSION TO DECANT
WATER FROM VAC TRUCK TO SANITARY SEWER. MJS/ROGER HAAS (TON.
SEWER)/TELECON - HE WILL SEND TOWN EMPLOYEE TO SPILL SITE TO LOCATE
MANHOLE. 03/01/94: MJS/TOWN EMPLOYEE/SITE - HE WILL MARK OFF SANITARY
MANHOLE ON CHOLMERS ST. FOR DECANTING OF WATER. EP & S WILL RINSE
GRAVEL W/WATER AND COLLECT LIQUIDS FROM DEPRESSION. 03/02/94:
MJS/SITE - EP & S ON-SITE INSTALLING STEPS AND VENT SYSTEM. DECANTING
WILL TAKE PLACE IN P.M. 03/15/94: REJECTED PAY-PACK FROM EPS. MR
COULTER CANNOT BE BILLED AS A GEOLOGIST. 05/16/94: RECEIVED ADJUSTED
PAY-PACK FROM EPS. MJS REVIEW FILE. NEED FINAL INSPECTION FOR CLOSURE
OF FILE. 05/18/94: RESPONSIBILITY LETTER TO RP. 03/ /96: MJS TELECON
WITH AG'S OFFICE. THEY ARE LOOKING AT OLD FILES FOR REIMBURSEMENT.
THEY REQUEST FILE BE CLOSED IF POSSIBLE. 05/28/96: MJS REVIEW FILE.
NO FURTHER ACTION REQUIRED. MJS CLOSE FILE. 12/05/96: MJS TELECON
FROM SHARON SCHMIDT(AG'S OFFICE). SHE NEEDS COPY OF FINAL ISR...MJS
FAXED COPY TO S. SCHMIDT."
Remarks: "A/G TANK IN CRAWL SPACE LEAKING HOME HEATING OIL."

All Materials:

Site ID: 194382
Operable Unit ID: 992228
Operable Unit: 01
Material ID: 389147
Material Code: 0001A
Material Name: #2 fuel oil
Case No.: Not reported
Material FA: Petroleum
Quantity: .00
Units: G
Recovered: .00
Oxygenate: Not reported

Map ID
Direction
Distance
Elevation

MAP FINDINGS

Site

Database(s)

EDR ID Number
EPA ID Number

310
North
1/8-1/4
0.214 mi.
1128 ft.

GOVERNORS HALL AT UNIV OF BUFFALO
WHITE AND HADLEY RD
BUFFALO, NY

NY Spills S122480414
N/A

Actual:
582 ft.

Focus Map:
4

SPILLS:

Spill Number/Closed Date: 1803562 / 2018-07-02
Facility ID: 1803562
Facility Type: ER
DER Facility ID: 525272
Site ID: 572221
DEC Region: 9
Spill Cause: Equipment Failure
Spill Class: Not reported
SWIS: 1502
Spill Date: 2018-07-02
Investigator: FXGALLEG
Referred To: Not reported
Reported to Dept: 2018-07-02
CID: Not reported
Water Affected: Not reported
Spill Source: Commercial Vehicle
Spill Notifier: Other
Cleanup Ceased: Not reported
Cleanup Meets Std: False
Last Inspection: Not reported
Recommended Penalty: False
UST Trust: False
Remediation Phase: 0
Date Entered In Computer: 2018-07-02
Spill Record Last Update: 2018-07-02
Spiller Name: Not reported
Spiller Company: UNKNOWN - FROM RENTAL MACHINE
Spiller Address: Not reported
Spiller Company: 999
Contact Name: JOSH BLASKO
DEC Memo: "7/2/18 The 4 gallons of diesel fuel spilled has been cleaned up and is disposed through the Oneida Co who is an abatement company. No further action is necessary. Closed."
Remarks: "cleanup in progress"

All Materials:

Site ID: 572221
Operable Unit ID: 1320036
Operable Unit: 01
Material ID: 2328063
Material Code: 0008
Material Name: diesel
Case No.: Not reported
Material FA: Petroleum
Quantity: 4.00
Units: G
Recovered: Not reported
Oxygenate: Not reported

Map ID
Direction
Distance
Elevation

MAP FINDINGS

Site

Database(s)

EDR ID Number
EPA ID Number

311
East
1/8-1/4
0.215 mi.
1134 ft.

NATIONAL FUEL GAS CO REG STA AM RM 60D
104 LONGMEADOW AVE
AMHERST, NY 14226

RCRA NonGen / NLR
FINDS
ECHO

1000274224
NYD982791014

Actual:
601 ft.

RCRA NonGen / NLR:

Focus Map:
6

Date form received by agency: 01/01/2007
Facility name: NATIONAL FUEL GAS CO REG STA AM RM 60D
Facility address: 104 LONGMEADOW AVE
AMHERST, NY 14226
EPA ID: NYD982791014
Mailing address: MILITARY RD
TONAWANDA, NY 14150
Contact: RICHARD FIORELLA
Contact address: MILITARY RD
TONAWANDA, NY 14150
Contact country: US
Contact telephone: 716-692-6660
Contact email: Not reported
EPA Region: 02
Classification: Non-Generator
Description: Handler: Non-Generators do not presently generate hazardous waste

Owner/Operator Summary:

Owner/operator name: NATIONA FUEL GAS CO
Owner/operator address: NOT REQUIRED
NOT REQUIRED, WY 99999
Owner/operator country: US
Owner/operator telephone: 212-555-1212
Owner/operator email: Not reported
Owner/operator fax: Not reported
Owner/operator extension: Not reported
Legal status: Private
Owner/Operator Type: Operator
Owner/Op start date: Not reported
Owner/Op end date: Not reported

Owner/operator name: NATIONA FUEL GAS CO
Owner/operator address: NOT REQUIRED
NOT REQUIRED, WY 99999
Owner/operator country: US
Owner/operator telephone: 212-555-1212
Owner/operator email: Not reported
Owner/operator fax: Not reported
Owner/operator extension: Not reported
Legal status: Private
Owner/Operator Type: Owner
Owner/Op start date: Not reported
Owner/Op end date: Not reported

Handler Activities Summary:

U.S. importer of hazardous waste: No
Mixed waste (haz. and radioactive): No
Recycler of hazardous waste: No
Transporter of hazardous waste: No
Treater, storer or disposer of HW: No
Underground injection activity: No

Map ID
Direction
Distance
Elevation

MAP FINDINGS

Site

Database(s)

EDR ID Number
EPA ID Number

NATIONAL FUEL GAS CO REG STA AM RM 60D (Continued)

1000274224

On-site burner exemption: No
Furnace exemption: No
Used oil fuel burner: No
Used oil processor: No
Used oil refiner: No
Used oil fuel marketer to burner: No
Used oil Specification marketer: No
Used oil transfer facility: No
Used oil transporter: No

Historical Generators:

Date form received by agency: 01/01/2006

Site name: NATIONAL FUEL GAS CO REG STA AM RM 60D

Classification: Not a generator, verified

Date form received by agency: 10/20/1989

Site name: NATIONAL FUEL GAS CO REG STA AM RM 60D

Classification: Not a generator, verified

. Waste code: D001

. Waste name: IGNITABLE HAZARDOUS WASTES ARE THOSE WASTES WHICH HAVE A FLASHPOINT OF LESS THAN 140 DEGREES FAHRENHEIT AS DETERMINED BY A PENSKEY-MARTENS CLOSED CUP FLASH POINT TESTER. ANOTHER METHOD OF DETERMINING THE FLASH POINT OF A WASTE IS TO REVIEW THE MATERIAL SAFETY DATA SHEET, WHICH CAN BE OBTAINED FROM THE MANUFACTURER OR DISTRIBUTOR OF THE MATERIAL. LACQUER THINNER IS AN EXAMPLE OF A COMMONLY USED SOLVENT WHICH WOULD BE CONSIDERED AS IGNITABLE HAZARDOUS WASTE.

. Waste code: X002

. Waste name: POLYCHLORINATED BIPHENOLS (PCBs)

Violation Status: No violations found

FINDS:

Registry ID: 110004433649

Environmental Interest/Information System

RCRAInfo is a national information system that supports the Resource Conservation and Recovery Act (RCRA) program through the tracking of events and activities related to facilities that generate, transport, and treat, store, or dispose of hazardous waste. RCRAInfo allows RCRA program staff to track the notification, permit, compliance, and corrective action activities required under RCRA.

[Click this hyperlink](#) while viewing on your computer to access additional FINDS: detail in the EDR Site Report.

ECHO:

Envid: 1000274224

Registry ID: 110004433649

DFR URL: <http://echo.epa.gov/detailed-facility-report?fid=110004433649>

Map ID
Direction
Distance
Elevation

MAP FINDINGS

Site

Database(s)

EDR ID Number
EPA ID Number

312
East
1/8-1/4
0.216 mi.
1139 ft.

NATIONAL GRID TRANSFORMER
38 PARTRIDGE RUN
AMHERST, NY

NY LTANKS **S116156747**
N/A

Actual:
582 ft.
Focus Map:
2

LTANKS:

Spill Number/Closed Date: 1308736 / 2014-05-02
Facility ID: 1308736
Site ID: 489491
Spill Date: 2013-11-28
Spill Cause: Tank Test Failure
Spill Source: Transformer
Spill Class: D3
Cleanup Ceased: Not reported
SWIS: 1522
Investigator: SACALAND
Referred To: Not reported
Reported to Dept: 2013-11-28
CID: Not reported
Water Affected: Not reported
Spill Notifier: Other
Last Inspection: Not reported
Recommended Penalty: False
Meets Standard: True
UST Involvement: False
Remediation Phase: 0
Date Entered In Computer: 2013-11-28
Spill Record Last Update: 2014-05-02
Spiller Name: LISA MONTESANO
Spiller Company: NATIONAL GRID
Spiller Address: 144 KENSINGTON AVENUE
Spiller County: 999
Spiller Contact: LISA MONTESANO
Spiller Phone: (716) 831-7309
Spiller Extension: Not reported
DEC Region: 9
DER Facility ID: 444591
DEC Memo: "11/29/13:SAC TELECON LISA MONTESANO - NATIONAL GRID. MS. MONTESANO SAID THEY ARE GOING TO ANALYZE THE PRODUCT FOR PCB CONCENTRATION. SMALL AMOUNT OF PRODUCT GOT ONTO THE WATER BELOW THE PAD. 4/15/14:RECEIVED COPY OF THE ANALYTICAL RESULTS FOR THE PRODUCT AND THE NON-HAZARDOUS WASTE MANIFEST FOR THE DISPOSAL OF THE CONTAMINATED MATERIAL. THE RESULTS WERE NON-DETECT FOR PCBs. 5/2/14:SAC REVIEW FILE. CLEAN UP COMPLETED AND ALL DOCUMENTATION HAS BEEN RECEIVED. NO FURTHER WORK IS REQUIRED. NO PAPER FILE."
Remarks: "transformer run over by private vehicle, c/u pending"

All Materials:

Site ID: 489491
Operable Unit ID: 1239069
Operable Unit: 01
Material ID: 2239036
Material Code: 0020A
Material Name: transformer oil
Case No.: Not reported
Material FA: Petroleum
Quantity: .25
Units: G
Recovered: Not reported

Map ID
Direction
Distance
Elevation

MAP FINDINGS

Site

Database(s)

EDR ID Number
EPA ID Number

NATIONAL GRID TRANSFORMER (Continued)

S116156747

Oxygenate: Not reported

BI313 **AMHERST CSD - WINDERMERE BLVD ELEMENTARY SCHOOL**
East **291 WINDERMERE BLVD**
1/8-1/4 **AMHERST, NY 14226**
0.218 mi.
1150 ft. **Site 1 of 3 in cluster BI**

FINDS **1017400802**
ECHO **N/A**

Actual:
608 ft.

FINDS:

Focus Map: Registry ID: 110063000782
8

Environmental Interest/Information System

RCRAInfo is a national information system that supports the Resource Conservation and Recovery Act (RCRA) program through the tracking of events and activities related to facilities that generate, transport, and treat, store, or dispose of hazardous waste. RCRAInfo allows RCRA program staff to track the notification, permit, compliance, and corrective action activities required under RCRA.

[Click this hyperlink](#) while viewing on your computer to access additional FINDS: detail in the EDR Site Report.

ECHO:

Envid: 1017400802
Registry ID: 110063000782
DFR URL: <http://echo.epa.gov/detailed-facility-report?fid=110063000782>

BI314 **WINDERMERE BLVD SCHOOL**
East **291 WINDERMERE BLVD**
1/8-1/4 **AMHERST, NY 14226**
0.218 mi.
1150 ft. **Site 2 of 3 in cluster BI**

NY LTANKS **U003317493**
NY UST **N/A**

Actual:
608 ft.

LTANKS:

Focus Map:
8

Spill Number/Closed Date: 9100547 / 1992-03-23
Facility ID: 9100547
Site ID: 235642
Spill Date: 1991-04-15
Spill Cause: Tank Failure
Spill Source: Institutional, Educational, Gov., Other
Spill Class: Not reported
Cleanup Ceased: 1992-03-23
SWIS: 1522
Investigator: SORGI
Referred To: Not reported
Reported to Dept: 1991-04-15
CID: Not reported
Water Affected: Not reported
Spill Notifier: Responsible Party
Last Inspection: 1992-05-02
Recommended Penalty: False
Meets Standard: True
UST Involvement: False

Map ID
Direction
Distance
Elevation

MAP FINDINGS

Site

Database(s)

EDR ID Number
EPA ID Number

WINDERMERE BLVD SCHOOL (Continued)

U003317493

Remediation Phase: 0
Date Entered In Computer: 1991-04-15
Spill Record Last Update: 1992-03-23
Spiller Name: Not reported
Spiller Company: AMHERST CENTRAL SCHOOL
Spiller Address: 55 KINGS HIGHWAY
Spiller County: 001
Spiller Contact: Not reported
Spiller Phone: Not reported
Spiller Extension: Not reported
DEC Region: 9
DER Facility ID: 194092
DEC Memo: "Prior to Sept, 2004 data translation this spill Lead_DEC Field was
MJS 04/12/91: INVESTIGATION FOUND CRACKED STEEL VENT PIPE BELOW
GRADE. HAVE EXCAVATED AND REPLACED PIPE. WILL EXCAVATE AND DISPOSE OF
CONTAMINATED SOIL. HAVE CLEANED BASEMENT WITH SPEEDY DRY. 04/16/91:
MJS SITE INSPECTION. OIL SEEPED INTO AULT ADJACENT TO TANK. GOT INTO
SUMP IN BASEMENT. SCHOOL TO GET STEAM WASHER TO CLEAN SUMP AND AND
PUMP ROOM. SCHOOL TO DECIDE WHETHER TANK TO BE REMOVED OR FILLED.
04/19/91: MJS SITE INSPECTION. SUMP IN BASEMENT HAS BEEN CLEANED AND
IS FREE OF OIL-PUMP ROOM ALSO CLEANED. MORE CONTAMINATED SOIL FOUND
IN EXCAVATION. ELMWOOD TANK TO PUMP OUT EXC AND DIG OUT SOIL.
04/24/91: MJS TELECON WITH JAMES GRUSKA. TANK TO BE TEMPORARILY
CLOSED UNTIL DECISION IS MADE BY SCHOOL BOARD. JOB HAS TO BE BID.
04/26/91: LETTER TO JAMES GRUSKA. 05/02/91: MJS SITE INSPECTION.
EVERYTHING HAS BEEN CLEANED UP. GAVE O.K. TO BACKFILL EXCAVATION.
SAMPLING HAS BEEN DONE. WAITING FOR RESULTS AND DISPOSAL OF SOIL.
05/07/91: MJS RECEIVED INCIDENT REPORT AND SCHEMATIC OF TANK SYSTEM
FROM JAMES GRUSKA. 03/17/92: DISPOSAL RECEIPT LETTER TO MR GRUSKA.
03/18/92: MJS TELECON WITH JAMES GRUSKA. HE HAS RECEIVED LETTER AND
WILL FORWARD ANALYTICAL RESULTS AND DISPOSAL MANIFEST. 03/23/92:
RECEIVED DISPOSAL PAPERWORK FOR CONTAMINATED SOIL. NO FURTHER WORK
NECESSARY. FILE TO BE CLOSED. "
Remarks: "OIL SEEPED INTO BASEMENT THROUGH VAULT WINDOW WITH RAINWATER RUNOFF
ONTO CONCRETE FLOOR WITH DRAINS AND SUMP PUMP. SUMP PUMP MAY HAVE
DISCHARGE TO SEWER."
All Materials:
Site ID: 235642
Operable Unit ID: 951549
Operable Unit: 01
Material ID: 426734
Material Code: 0003A
Material Name: #6 fuel oil
Case No.: Not reported
Material FA: Petroleum
Quantity: 2.00
Units: G
Recovered: .00
Oxygenate: Not reported
UST:
Id/Status: 9-385778 / Unregulated/Closed
Program Type: PBS
Region: STATE
DEC Region: 9

Map ID
Direction
Distance
Elevation

MAP FINDINGS

Site

Database(s)

EDR ID Number
EPA ID Number

WINDERMERE BLVD SCHOOL (Continued)

U003317493

Expiration Date: N/A
UTM X: 188619.36220
UTM Y: 4764012.48586
Site Type: School

Affiliation Records:

Site Id: 53677
Affiliation Type: Facility Owner
Company Name: AMHERST CENTRAL SCHOOLS
Contact Type: Not reported
Contact Name: Not reported
Address1: 55 KINGS HIGHWAY
Address2: Not reported
City: AMHERST
State: NY
Zip Code: 14226
Country Code: 001
Phone: (716) 836-3000
EMail: Not reported
Fax Number: Not reported
Modified By: TRANSLAT
Date Last Modified: 2004-03-04

Site Id: 53677
Affiliation Type: Mail Contact
Company Name: AMHERST CENTRAL SCHOOLS
Contact Type: Not reported
Contact Name: JAMES R. GRUSZKA
Address1: 4301 MAIN STREET
Address2: Not reported
City: AMHERST
State: NY
Zip Code: 14226
Country Code: 001
Phone: (716) 836-3000
EMail: Not reported
Fax Number: Not reported
Modified By: TRANSLAT
Date Last Modified: 2004-03-04

Site Id: 53677
Affiliation Type: Facility Operator
Company Name: WINDERMERE BLVD SCHOOL
Contact Type: Not reported
Contact Name: MARK MOYNIHAN
Address1: Not reported
Address2: Not reported
City: Not reported
State: NN
Zip Code: Not reported
Country Code: 001
Phone: (716) 836-3000
EMail: Not reported
Fax Number: Not reported
Modified By: TRANSLAT
Date Last Modified: 2004-03-04

Site Id: 53677

Map ID
Direction
Distance
Elevation

MAP FINDINGS

Site

Database(s)

EDR ID Number
EPA ID Number

WINDERMERE BLVD SCHOOL (Continued)

U003317493

Affiliation Type:	Emergency Contact
Company Name:	AMHERST CENTRAL SCHOOLS
Contact Type:	Not reported
Contact Name:	JAMES R. GRUSZKA
Address1:	Not reported
Address2:	Not reported
City:	Not reported
State:	NN
Zip Code:	Not reported
Country Code:	001
Phone:	(716) 626-0344
EMail:	Not reported
Fax Number:	Not reported
Modified By:	TRANSLAT
Date Last Modified:	2004-03-04

Tank Info:

Tank Number:	003
Tank ID:	169659
Tank Status:	Closed - In Place
Material Name:	Closed - In Place
Capacity Gallons:	15000
Install Date:	12/01/1986
Date Tank Closed:	07/21/2000
Registered:	True
Tank Location:	Underground
Tank Type:	Steel/carbon steel
Material Code:	0003
Common Name of Substance:	#6 Fuel Oil (On-Site Consumption)

Tightness Test Method:	NN
Date Test:	Not reported
Next Test Date:	Not reported
Pipe Model:	Not reported
Modified By:	TRANSLAT
Last Modified:	04/14/2017

Equipment Records:

G99 - Tank Secondary Containment - Other
A00 - Tank Internal Protection - None
D01 - Pipe Type - Steel/Carbon Steel/Iron
I04 - Overfill - Product Level Gauge (A/G)
F06 - Pipe External Protection - Wrapped
C02 - Pipe Location - Underground/On-ground
H04 - Tank Leak Detection - Groundwater Well
B02 - Tank External Protection - Original Sacrificial Anode

Map ID
Direction
Distance
Elevation

MAP FINDINGS

EDR ID Number
EPA ID Number

Map ID	Direction	Distance	Elevation	Site	Database(s)	EDR ID Number	EPA ID Number
BI315	East	1/8-1/4	0.218 mi.	1150 ft.	AMHERST CSD - WINDERMERE BLVD ELEMENTARY SCHOOL 291 WINDERMERE BLVD AMHERST, NY 14226 Site 3 of 3 in cluster BI	RCRA-CESQG	1016974961 NYR000214213
Actual: 608 ft.					RCRA-CESQG: Date form received by agency: 10/22/2014		
Focus Map: 8					Facility name: AMHERST CSD - WINDERMERE BLVD ELEMENTARY SCHOOL Facility address: 291 WINDERMERE BLVD AMHERST, NY 14226 EPA ID: NYR000214213 Mailing address: WINDERMERE BLVD AMHERST, NY 14226 Contact: MICHAEL A TOMCZAK Contact address: WINDERMERE BLVD AMHERST, NY 14226 Contact country: US Contact telephone: 716-362-8151 Contact email: MTOMCZAK@AMHERSTSCHOOLS.ORG EPA Region: 02 Classification: Conditionally Exempt Small Quantity Generator Description: Handler: generates 100 kg or less of hazardous waste per calendar month, and accumulates 1000 kg or less of hazardous waste at any time; or generates 1 kg or less of acutely hazardous waste per calendar month, and accumulates at any time: 1 kg or less of acutely hazardous waste; or 100 kg or less of any residue or contaminated soil, waste or other debris resulting from the cleanup of a spill, into or on any land or water, of acutely hazardous waste; or generates 100 kg or less of any residue or contaminated soil, waste or other debris resulting from the cleanup of a spill, into or on any land or water, of acutely hazardous waste during any calendar month, and accumulates at any time: 1 kg or less of acutely hazardous waste; or 100 kg or less of any residue or contaminated soil, waste or other debris resulting from the cleanup of a spill, into or on any land or water, of acutely hazardous waste		
					Owner/Operator Summary: Owner/operator name: AMHERST CENTRAL SCHOOLS Owner/operator address: KINGS HWY AMHERST, NY 14226 Owner/operator country: US Owner/operator telephone: 716-362-3000 Owner/operator email: Not reported Owner/operator fax: Not reported Owner/operator extension: Not reported Legal status: Municipal Owner/Operator Type: Owner Owner/Op start date: 08/22/1960 Owner/Op end date: Not reported Owner/operator name: MICHAEL TOMCZAK Owner/operator address: Not reported Not reported Owner/operator country: US Owner/operator telephone: Not reported Owner/operator email: Not reported Owner/operator fax: Not reported Owner/operator extension: Not reported		

Map ID
Direction
Distance
Elevation

MAP FINDINGS

Site

Database(s)

EDR ID Number
EPA ID Number

AMHERST CSD - WINDERMERE BLVD ELEMENTARY SCHOOL (Continued)

1016974961

Legal status: Municipal
Owner/Operator Type: Operator
Owner/Op start date: 10/01/2008
Owner/Op end date: Not reported

Handler Activities Summary:

U.S. importer of hazardous waste: No
Mixed waste (haz. and radioactive): No
Recycler of hazardous waste: No
Transporter of hazardous waste: No
Treater, storer or disposer of HW: No
Underground injection activity: No
On-site burner exemption: No
Furnace exemption: No
Used oil fuel burner: No
Used oil processor: No
User oil refiner: No
Used oil fuel marketer to burner: No
Used oil Specification marketer: No
Used oil transfer facility: No
Used oil transporter: No

. Waste code: B005
. Waste name: B005

Violation Status: No violations found

316
West
1/8-1/4
0.218 mi.
1150 ft.

NATIONAL GRID POLE 2328R
2352 EGGERT RD
TONAWANDA, NY 14150

NY Spills **S122877470**
N/A

Actual:
594 ft.
Focus Map:
6

SPILLS:
Spill Number/Closed Date: 1806439 / Not Reported
Facility ID: 1806439
Facility Type: ER
DER Facility ID: 530032
Site ID: 577166
DEC Region: 9
Spill Cause: Equipment Failure
Spill Class: D4
SWIS: 1564
Spill Date: 2018-09-14
Investigator: SACALAND
Referred To: Not reported
Reported to Dept: 2018-09-14
CID: Not reported
Water Affected: Not reported
Spill Source: Transformer
Spill Notifier: Other
Cleanup Ceased: Not reported
Cleanup Meets Std: False
Last Inspection: Not reported
Recommended Penalty: Not reported
UST Trust: False
Remediation Phase: 1
Date Entered In Computer: 2018-09-14

Map ID
Direction
Distance
Elevation

MAP FINDINGS

Site

Database(s)

EDR ID Number
EPA ID Number

NATIONAL GRID POLE 2328R (Continued)

S122877470

Spill Record Last Update: 2018-09-17
Spiller Name: LISA MONTESANO
Spiller Company: NATIONAL GRID
Spiller Address: 144 KENSINGTON AVENUE
Spiller Company: 999
Contact Name: LISA MONTESANO
DEC Memo: "9/15/18:RECEIVED MESSAGE FROM LISA MONTESANO - NATIONAL GRID. MS. MONTESANO SAID THE INITIAL REPORT FROM THE SITE IS THE PRODUCT IS NON-PCB. THEY WILL BE FOLLOWING UP ON MONDAY, 9/17."

Remarks: "c/u pending"

All Materials:

Site ID: 577166
Operable Unit ID: 1324942
Operable Unit: 01
Material ID: 2333449
Material Code: 0020A
Material Name: transformer oil
Case No.: Not reported
Material FA: Petroleum
Quantity: 5.00
Units: G
Recovered: Not reported
Oxygenate: Not reported

BJ317 BALL PUMP STATION
NNW SWEET HOME ROAD
1/8-1/4 AMHERST, NY
0.218 mi.
1151 ft. Site 1 of 12 in cluster BJ

NY LTANKS S100494398
NY Spills N/A

Actual:
580 ft.

Focus Map:
4

LTANKS:

Spill Number/Closed Date: 9209938 / 1993-02-03
Facility ID: 9209938
Site ID: 149088
Spill Date: 1992-11-20
Spill Cause: Tank Failure
Spill Source: Commercial/Industrial
Spill Class: D4
Cleanup Ceased: 1993-02-03
SWIS: 1522
Investigator: RMCROSSE
Referred To: Not reported
Reported to Dept: 1992-11-24
CID: Not reported
Water Affected: Not reported
Spill Notifier: Other
Last Inspection: Not reported
Recommended Penalty: False
Meets Standard: True
UST Involvement: False
Remediation Phase: 0
Date Entered In Computer: 1992-11-27
Spill Record Last Update: 1993-02-08
Spiller Name: Not reported
Spiller Company: ERIE COUNTY WATER AUTHOR.
Spiller Address: ELLICOTT SQUARE BLDG.

Map ID
Direction
Distance
Elevation

MAP FINDINGS

Site

Database(s)

EDR ID Number
EPA ID Number

BALL PUMP STATION (Continued)

S100494398

Spiller County: 001
Spiller Contact: Not reported
Spiller Phone: Not reported
Spiller Extension: Not reported
DEC Region: 9
DER Facility ID: 58607
DEC Memo: "Prior to Sept, 2004 data translation this spill Lead_DEC Field was
RMC 11/25/92: RMC/PATRICK MARTIN/PHONE - TANK NOT YET REMOVED;
PROJECT BELOW FOUNDATION. BORING B-12 OVER GUIDANCE. PLAN TO RETEST
ON TCLP BASIS. 02/03/93: RMC/REVIEWED SAMPLE RESULTS, OK TANK FILLED
WITH SAND....CLOSE OUT. "
Remarks: "SOIL CONTAMINATION."

All Materials:

Site ID: 149088
Operable Unit ID: 976428
Operable Unit: 01
Material ID: 406965
Material Code: 0001A
Material Name: #2 fuel oil
Case No.: Not reported
Material FA: Petroleum
Quantity: .00
Units: Not reported
Recovered: .00
Oxygenate: Not reported

SPILLS:

Spill Number/Closed Date: 0375269 / 2003-11-03
Facility ID: 0375269
Facility Type: ER
DER Facility ID: 58607
Site ID: 149087
DEC Region: 9
Spill Cause: Equipment Failure
Spill Class: C3
SWIS: 1522
Spill Date: 2003-08-26
Investigator: RJJONAK
Referred To: Not reported
Reported to Dept: 2003-08-26
CID: Not reported
Water Affected: Not reported
Spill Source: Commercial Vehicle
Spill Notifier: Responsible Party
Cleanup Ceased: Not reported
Cleanup Meets Std: True
Last Inspection: 2003-08-26
Recommended Penalty: False
UST Trust: False
Remediation Phase: 0
Date Entered In Computer: 2003-08-26
Spill Record Last Update: 2003-11-03
Spiller Name: MIKE
Spiller Company: COMMERCIAL SUPPLY
Spiller Address: 1300 PERRY STREET

Map ID
Direction
Distance
Elevation

MAP FINDINGS

Site

Database(s)

EDR ID Number
EPA ID Number

BALL PUMP STATION (Continued)

S100494398

Spiller Company: 001
Contact Name: MIKE
DEC Memo: "Prior to Sept, 2004 data translation this spill Lead_DEC Field was RJJ 8/26/2003: RJJ AT SITE AT 1300...A COMMERCIAL SUPPLY TRUCK BROKE A HYDRAULIC HOSE,SPILLING ABOUT 10 GAL OF HYDRAULIC OIL ALL ON THE BLACKTOP DRIVEWAY,IN FRONT OF SWEETHOME HIGH SCHOOL...THEY SPREAD SPEEDY-DRY AND PLACED ABSORBANT BOOMS TO CONTAIN THE OIL...NONE OF THE OIL REACHED ANY RECEIVERS...COMMERCIAL SUPPLY CO. WILL HIRE AN ENVIRONMENTAL FIRM AND HAVE THE MATERIAL DISPOSED OF AND SEND ME THE RECEIPTS. 10/8/2003: MIKE,COMMERCIAL SUPPLY,TELECON RJJ,SAID THAT OP-TECH HAS PICKED UP THE DRUM AND WILL SEND ME THE DISPOSAL RECEIPTS. 11/3/2003: RECEIVED A COPY OF THE DISPOSAL RECEIPTS FOR THE 2 DRUMS OF MATERIAL PICKED UP BY OP-TECH AND TAKEN TO CYCLE CHEM FOR DISPOSAL...THE SPILL HAS BEEN CLEANED UP AND PROPERLY DISPOSED OF...NO FURTHER ACTION NEEDED...SPILL CLOSED OUT."
Remarks: "HYDRAULIC LINE RUPTURED ON BOOM TRUCK SPILLING HYDRAULIC OIL TO BLACKTOP. PUTTING CLEANUP DEBRIS IN RUBBERMAID TRASH CANS."

All Materials:

Site ID: 149087
Operable Unit ID: 882186
Operable Unit: 01
Material ID: 494464
Material Code: 0010
Material Name: hydraulic oil
Case No.: Not reported
Material FA: Petroleum
Quantity: 10.00
Units: G
Recovered: 10.00
Oxygenate: Not reported

BJ318 **AMHERST CUSTOM CHEMICALS INC**
NNW **1576 SWEET HOME RD - 2ND FLOOR**
1/8-1/4 **AMHERST, NY 14228**
0.219 mi.
1154 ft. **Site 2 of 12 in cluster BJ**

RCRA NonGen / NLR **1007371358**
NYR000124230

Actual:
580 ft.

Focus Map:
4

RCRA NonGen / NLR:
Date form received by agency: 01/01/2007
Facility name: AMHERST CUSTOM CHEMICALS INC
Facility address: 1576 SWEET HOME RD - 2ND FLOOR
BAIRD RESEARCH PARK
AMHERST, NY 14228
EPA ID: NYR000124230
Mailing address: SWEET HOME RD - 2ND FLOOR
BAIRD RESEARCH PARK
AMHERST, NY 14228
Contact: DELONG ZHANG
Contact address: SWEET HOME RD - 2ND FLOOR BAIRD RESEARCH PARK
AMHERST, NY 14228
Contact country: US
Contact telephone: 716-774-8198
Contact email: DELONG_ZHANG@YAHOO.COM
EPA Region: 02
Classification: Non-Generator
Description: Handler: Non-Generators do not presently generate hazardous waste

Map ID
Direction
Distance
Elevation

MAP FINDINGS

Site

Database(s)

EDR ID Number
EPA ID Number

AMHERST CUSTOM CHEMICALS INC (Continued)

1007371358

Owner/Operator Summary:

Owner/operator name: NO NAME FOUND
Owner/operator address: Not reported
Not reported
Owner/operator country: US
Owner/operator telephone: Not reported
Owner/operator email: Not reported
Owner/operator fax: Not reported
Owner/operator extension: Not reported
Legal status: Private
Owner/Operator Type: Operator
Owner/Op start date: 08/01/1988
Owner/Op end date: Not reported

Owner/operator name: UNIVERSITY AT BUFFALO FOUNDATION INC
Owner/operator address: PO BOX 900 - CTR FOR TOMORROW UNIVERSITY OF BUFFALO
NEW YORK, NY 14226
Owner/operator country: US
Owner/operator telephone: 716-774-8198
Owner/operator email: Not reported
Owner/operator fax: Not reported
Owner/operator extension: Not reported
Legal status: Private
Owner/Operator Type: Owner
Owner/Op start date: 08/01/1988
Owner/Op end date: Not reported

Handler Activities Summary:

U.S. importer of hazardous waste: No
Mixed waste (haz. and radioactive): No
Recycler of hazardous waste: No
Transporter of hazardous waste: No
Treater, storer or disposer of HW: No
Underground injection activity: No
On-site burner exemption: No
Furnace exemption: No
Used oil fuel burner: No
Used oil processor: No
User oil refiner: No
Used oil fuel marketer to burner: No
Used oil Specification marketer: No
Used oil transfer facility: No
Used oil transporter: No

Historical Generators:

Date form received by agency: 01/01/2006
Site name: AMHERST CUSTOM CHEMICALS INC
Classification: Not a generator, verified

Date form received by agency: 03/08/2004
Site name: AMHERST CUSTOM CHEMICALS INC
Classification: Conditionally Exempt Small Quantity Generator

. Waste code: D001
. Waste name: IGNITABLE HAZARDOUS WASTES ARE THOSE WASTES WHICH HAVE A FLASHPOINT OF
LESS THAN 140 DEGREES FAHRENHEIT AS DETERMINED BY A PENSKY-MARTENS

Map ID
Direction
Distance
Elevation

MAP FINDINGS

Site

Database(s)

EDR ID Number
EPA ID Number

AMHERST CUSTOM CHEMICALS INC (Continued)

1007371358

CLOSED CUP FLASH POINT TESTER. ANOTHER METHOD OF DETERMINING THE FLASH POINT OF A WASTE IS TO REVIEW THE MATERIAL SAFETY DATA SHEET, WHICH CAN BE OBTAINED FROM THE MANUFACTURER OR DISTRIBUTOR OF THE MATERIAL. LACQUER THINNER IS AN EXAMPLE OF A COMMONLY USED SOLVENT WHICH WOULD BE CONSIDERED AS IGNITABLE HAZARDOUS WASTE.

- . Waste code: D002
- . Waste name: A WASTE WHICH HAS A PH OF LESS THAN 2 OR GREATER THAN 12.5 IS CONSIDERED TO BE A CORROSIVE HAZARDOUS WASTE. SODIUM HYDROXIDE, A CAUSTIC SOLUTION WITH A HIGH PH, IS OFTEN USED BY INDUSTRIES TO CLEAN OR DEGREASE PARTS. HYDROCHLORIC ACID, A SOLUTION WITH A LOW PH, IS USED BY MANY INDUSTRIES TO CLEAN METAL PARTS PRIOR TO PAINTING. WHEN THESE CAUSTIC OR ACID SOLUTIONS BECOME CONTAMINATED AND MUST BE DISPOSED, THE WASTE WOULD BE A CORROSIVE HAZARDOUS WASTE.
- . Waste code: D003
- . Waste name: A MATERIAL IS CONSIDERED TO BE A REACTIVE HAZARDOUS WASTE IF IT IS NORMALLY UNSTABLE, REACTS VIOLENTLY WITH WATER, GENERATES TOXIC GASES WHEN EXPOSED TO WATER OR CORROSIVE MATERIALS, OR IF IT IS CAPABLE OF DETONATION OR EXPLOSION WHEN EXPOSED TO HEAT OR A FLAME. ONE EXAMPLE OF SUCH WASTE WOULD BY WASTE GUNPOWDER.
- . Waste code: D004
- . Waste name: ARSENIC
- . Waste code: D005
- . Waste name: BARIUM
- . Waste code: D007
- . Waste name: CHROMIUM
- . Waste code: D008
- . Waste name: LEAD
- . Waste code: D009
- . Waste name: MERCURY
- . Waste code: D011
- . Waste name: SILVER
- . Waste code: D019
- . Waste name: CARBON TETRACHLORIDE
- . Waste code: D021
- . Waste name: CHLOROBENZENE
- . Waste code: D022
- . Waste name: CHLOROFORM
- . Waste code: D036
- . Waste name: NITROBENZENE
- . Waste code: D038
- . Waste name: PYRIDINE
- . Waste code: F001
- . Waste name: THE FOLLOWING SPENT HALOGENATED SOLVENTS USED IN DEGREASING:

Map ID
Direction
Distance
Elevation

MAP FINDINGS

Site

Database(s)

EDR ID Number
EPA ID Number

AMHERST CUSTOM CHEMICALS INC (Continued)

1007371358

TETRACHLOROETHYLENE, TRICHLOROETHYLENE, METHYLENE CHLORIDE, 1,1,1-TRICHLOROETHANE, CARBON TETRACHLORIDE, AND CHLORINATED FLUOROCARBONS; ALL SPENT SOLVENT MIXTURES/BLENDS USED IN DEGREASING CONTAINING, BEFORE USE, A TOTAL OF TEN PERCENT OR MORE (BY VOLUME) OF ONE OR MORE OF THE ABOVE HALOGENATED SOLVENTS OR THOSE SOLVENTS LISTED IN F002, F004, AND F005, AND STILL BOTTOMS FROM THE RECOVERY OF THESE SPENT SOLVENTS AND SPENT SOLVENT MIXTURES.

. Waste code:

F002

. Waste name:

THE FOLLOWING SPENT HALOGENATED SOLVENTS: TETRACHLOROETHYLENE, METHYLENE CHLORIDE, TRICHLOROETHYLENE, 1,1,1-TRICHLOROETHANE, CHLOROBENZENE, 1,1,2-TRICHLORO-1,2,2-TRIFLUOROETHANE, ORTHO-DICHLOROBENZENE, TRICHLOROFLUOROMETHANE, AND 1,1,2-TRICHLOROETHANE; ALL SPENT SOLVENT MIXTURES/BLENDS CONTAINING, BEFORE USE, A TOTAL OF TEN PERCENT OR MORE (BY VOLUME) OF ONE OR MORE OF THE ABOVE HALOGENATED SOLVENTS OR THOSE LISTED IN F001, F004, OR F005, AND STILL BOTTOMS FROM THE RECOVERY OF THESE SPENT SOLVENTS AND SPENT SOLVENT MIXTURES.

. Waste code:

F003

. Waste name:

THE FOLLOWING SPENT NON-HALOGENATED SOLVENTS: XYLENE, ACETONE, ETHYL ACETATE, ETHYL BENZENE, ETHYL ETHER, METHYL ISOBUTYL KETONE, N-BUTYL ALCOHOL, CYCLOHEXANONE, AND METHANOL; ALL SPENT SOLVENT MIXTURES/BLENDS CONTAINING, BEFORE USE, ONLY THE ABOVE SPENT NON-HALOGENATED SOLVENTS; AND ALL SPENT SOLVENT MIXTURES/BLENDS CONTAINING, BEFORE USE, ONE OR MORE OF THE ABOVE NON-HALOGENATED SOLVENTS, AND, A TOTAL OF TEN PERCENT OR MORE (BY VOLUME) OF ONE OR MORE OF THOSE SOLVENTS LISTED IN F001, F002, F004, AND F005, AND STILL BOTTOMS FROM THE RECOVERY OF THESE SPENT SOLVENTS AND SPENT SOLVENT MIXTURES.

. Waste code:

F004

. Waste name:

THE FOLLOWING SPENT NON-HALOGENATED SOLVENTS: CRESOLS AND CRESYLIC ACID, AND NITROBENZENE; ALL SPENT SOLVENT MIXTURES/BLENDS CONTAINING, BEFORE USE, A TOTAL OF TEN PERCENT OR MORE (BY VOLUME) OF ONE OR MORE OF THE ABOVE NON-HALOGENATED SOLVENTS OR THOSE SOLVENTS LISTED IN F001, F002, AND F005; AND STILL BOTTOMS FROM THE RECOVERY OF THESE SPENT SOLVENTS AND SPENT SOLVENT MIXTURES.

. Waste code:

F005

. Waste name:

THE FOLLOWING SPENT NON-HALOGENATED SOLVENTS: TOLUENE, METHYL ETHYL KETONE, CARBON DISULFIDE, ISOBUTANOL, PYRIDINE, BENZENE, 2-ETHOXYETHANOL, AND 2-NITROPROPANE; ALL SPENT SOLVENT MIXTURES/BLENDS CONTAINING, BEFORE USE, A TOTAL OF TEN PERCENT OR MORE (BY VOLUME) OF ONE OR MORE OF THE ABOVE NON-HALOGENATED SOLVENTS OR THOSE SOLVENTS LISTED IN F001, F002, OR F004; AND STILL BOTTOMS FROM THE RECOVERY OF THESE SPENT SOLVENTS AND SPENT SOLVENT MIXTURES.

Violation Status:

No violations found

Map ID
Direction
Distance
Elevation

MAP FINDINGS

EDR ID Number
EPA ID Number

BJ319
NNW
1/8-1/4
0.219 mi.
1154 ft.
ONLY BIOTECH
1576 SWEET HOME ROAD
AMHERST, NY 14228
Site 3 of 12 in cluster BJ

FINDS
ECHO
1007814954
N/A

Actual:
580 ft.

FINDS:

Focus Map:
4

Registry ID: 110019775037

Environmental Interest/Information System

RCRAInfo is a national information system that supports the Resource Conservation and Recovery Act (RCRA) program through the tracking of events and activities related to facilities that generate, transport, and treat, store, or dispose of hazardous waste. RCRAInfo allows RCRA program staff to track the notification, permit, compliance, and corrective action activities required under RCRA.

FIS (New York - Facility Information System) is New York's Department of Environmental Conservation (DEC) information system for tracking environmental facility information found across the State.

[Click this hyperlink](#) while viewing on your computer to access additional FINDS: detail in the EDR Site Report.

ECHO:

Envid: 1007814954
Registry ID: 110019775037
DFR URL: <http://echo.epa.gov/detailed-facility-report?fid=110019775037>

BJ320
NNW
1/8-1/4
0.219 mi.
1154 ft.
AMHERST CUSTOM CHEMICALS INC
1576 SWEET HOME RD - 2ND FLOOR
AMHERST, NY 14228
Site 4 of 12 in cluster BJ

FINDS
ECHO
1007457671
N/A

Actual:
580 ft.

FINDS:

Focus Map:
4

Registry ID: 110017776450

Environmental Interest/Information System

RCRAInfo is a national information system that supports the Resource Conservation and Recovery Act (RCRA) program through the tracking of events and activities related to facilities that generate, transport, and treat, store, or dispose of hazardous waste. RCRAInfo allows RCRA program staff to track the notification, permit, compliance, and corrective action activities required under RCRA.

[Click this hyperlink](#) while viewing on your computer to access additional FINDS: detail in the EDR Site Report.

ECHO:

Envid: 1007457671
Registry ID: 110017776450
DFR URL: <http://echo.epa.gov/detailed-facility-report?fid=110017776450>

Map ID
Direction
Distance
Elevation

MAP FINDINGS

Site

Database(s)

EDR ID Number
EPA ID Number

BJ321
NNW 1576 SWEET HOME ROAD
1/8-1/4 AMHERST, NY 14228
0.219 mi.
1154 ft. Site 5 of 12 in cluster BJ

NY COOLING TOWERS **S121997912**
N/A

Actual: COOLING TOWERS:
580 ft. Equipment Unique ID: 8488
Focus Map: Equipment Borough: 1576
4 Intended Use: Other
Manufacturer: BAC
Model: VFL-722-MR
Cooling Capacity: 133
Cooling Capacity Unit: Tonnage
Commissioned Date: 01/04/1999
Inspection Date: 05/08/2018
Date of Bacteriological Collection: 10/24/2017
Date of Legionella Collection: 05/08/2018
Last Legionella Result > 1,000 CFU/mL: no
Latitude: 43.003302929
Longitude: -78.798840599

BJ322 **FERRIC CONTRAST INC**
NNW 1576 SWEET HOME RD ROOM 224
1/8-1/4 AMHERST, NY 14228
0.219 mi.
1154 ft. Site 6 of 12 in cluster BJ

RCRA-CESQG **1004762876**
FINDS **NYR000101360**
NY MANIFEST

Actual: RCRA-CESQG:
580 ft. Date form received by agency: 02/06/2018
Focus Map: Facility name: FERRIC CONTRAST INC
4 Facility address: 1576 SWEET HOME RD ROOM 224
AMHERST, NY 14228
EPA ID: NYR000101360
Mailing address: SWEET HOME RD ROOM 224
AMHERST, NY 14228
Contact: BRADFORD M LA SALLE
Contact address: SWEET HOME RD ROOM 224
AMHERST, NY 14228
Contact country: US
Contact telephone: 716-380-3170
Contact email: BRADFORDLASALLE@FERRIC-CONTRAST.COM
EPA Region: 02
Classification: Conditionally Exempt Small Quantity Generator
Description: Handler: generates 100 kg or less of hazardous waste per calendar month, and accumulates 1000 kg or less of hazardous waste at any time; or generates 1 kg or less of acutely hazardous waste per calendar month, and accumulates at any time: 1 kg or less of acutely hazardous waste; or 100 kg or less of any residue or contaminated soil, waste or other debris resulting from the cleanup of a spill, into or on any land or water, of acutely hazardous waste; or generates 100 kg or less of any residue or contaminated soil, waste or other debris resulting from the cleanup of a spill, into or on any land or water, of acutely hazardous waste during any calendar month, and accumulates at any time: 1 kg or less of acutely hazardous waste; or 100 kg or less of any residue or contaminated soil, waste or other debris resulting from the cleanup of a spill, into or on any land or water, of acutely hazardous waste

Map ID
Direction
Distance
Elevation

MAP FINDINGS

Site

Database(s)

EDR ID Number
EPA ID Number

FERRIC CONTRAST INC (Continued)

1004762876

Owner/Operator Summary:

Owner/operator name: UB FOUNDATION INCUBATOR INC
Owner/operator address: PO BOX 900
BUFFALO, NY 14226
Owner/operator country: US
Owner/operator telephone: 716-645-3011
Owner/operator email: EDWARDSCHNEIDE@BUFFALO.EDU
Owner/operator fax: Not reported
Owner/operator extension: Not reported
Legal status: State
Owner/Operator Type: Owner
Owner/Op start date: 01/15/1982
Owner/Op end date: Not reported

Owner/operator name: AETHLON MEDICAL INC
Owner/operator address: 7825 FAY AVE ST 200
LA JOLLA, CA 92037
Owner/operator country: US
Owner/operator telephone: 858-456-5777
Owner/operator email: Not reported
Owner/operator fax: Not reported
Owner/operator extension: Not reported
Legal status: Private
Owner/Operator Type: Owner
Owner/Op start date: 01/01/2001
Owner/Op end date: Not reported

Owner/operator name: AETHLON MEDICAL INC
Owner/operator address: 7825 FAY AVE ST 200
LA JOLLA, CA 92037
Owner/operator country: US
Owner/operator telephone: 858-456-5777
Owner/operator email: Not reported
Owner/operator fax: Not reported
Owner/operator extension: Not reported
Legal status: Private
Owner/Operator Type: Operator
Owner/Op start date: 01/01/2001
Owner/Op end date: Not reported

Owner/operator name: FERRIC CONTRAST INC
Owner/operator address: SWEET HOME RD ROOM 224
AMHERST, NY 14228
Owner/operator country: US
Owner/operator telephone: 716-630-3170
Owner/operator email: BRADFORDLASALLE@FERRICCONTRAST.COM
Owner/operator fax: Not reported
Owner/operator extension: Not reported
Legal status: Private
Owner/Operator Type: Operator
Owner/Op start date: 02/01/2018
Owner/Op end date: Not reported

Handler Activities Summary:

U.S. importer of hazardous waste: No
Mixed waste (haz. and radioactive): No

Map ID
Direction
Distance
Elevation

MAP FINDINGS

Site

Database(s)

EDR ID Number
EPA ID Number

FERRIC CONTRAST INC (Continued)

1004762876

Recycler of hazardous waste: No
Transporter of hazardous waste: No
Treater, storer or disposer of HW: No
Underground injection activity: No
On-site burner exemption: No
Furnace exemption: No
Used oil fuel burner: No
Used oil processor: No
User oil refiner: No
Used oil fuel marketer to burner: No
Used oil Specification marketer: No
Used oil transfer facility: No
Used oil transporter: No

. Waste code: D022
. Waste name: CHLOROFORM

. Waste code: F003
. Waste name: THE FOLLOWING SPENT NON-HALOGENATED SOLVENTS: XYLENE, ACETONE, ETHYL ACETATE, ETHYL BENZENE, ETHYL ETHER, METHYL ISOBUTYL KETONE, N-BUTYL ALCOHOL, CYCLOHEXANONE, AND METHANOL; ALL SPENT SOLVENT MIXTURES/BLENDS CONTAINING, BEFORE USE, ONLY THE ABOVE SPENT NON-HALOGENATED SOLVENTS; AND ALL SPENT SOLVENT MIXTURES/BLENDS CONTAINING, BEFORE USE, ONE OR MORE OF THE ABOVE NON-HALOGENATED SOLVENTS, AND, A TOTAL OF TEN PERCENT OR MORE (BY VOLUME) OF ONE OR MORE OF THOSE SOLVENTS LISTED IN F001, F002, F004, AND F005, AND STILL BOTTOMS FROM THE RECOVERY OF THESE SPENT SOLVENTS AND SPENT SOLVENT MIXTURES.

. Waste code: U002
. Waste name: ACETONE (I)

. Waste code: U003
. Waste name: ACETONITRILE (I,T)

. Waste code: U044
. Waste name: CHLOROFORM

. Waste code: U080
. Waste name: METHANE, DICHLORO-

. Waste code: U117
. Waste name: ETHANE, 1,1'-OXYBIS-(I)

. Waste code: U123
. Waste name: FORMIC ACID (C,T)

. Waste code: U154
. Waste name: METHANOL (I)

. Waste code: U213
. Waste name: FURAN, TETRAHYDRO-(I)

. Waste code: U220
. Waste name: BENZENE, METHYL-

Map ID
Direction
Distance
Elevation

MAP FINDINGS

Site

Database(s)

EDR ID Number
EPA ID Number

FERRIC CONTRAST INC (Continued)

1004762876

Historical Generators:

Date form received by agency: 01/01/2007

Site name: HEMEX INC

Classification: Not a generator, verified

Date form received by agency: 01/01/2006

Site name: HEMEX INC

Classification: Not a generator, verified

Date form received by agency: 10/02/2001

Site name: HEMEX INC

Classification: Conditionally Exempt Small Quantity Generator

. Waste code: D000

. Waste name: Not Defined

. Waste code: D001

. Waste name: IGNITABLE HAZARDOUS WASTES ARE THOSE WASTES WHICH HAVE A FLASHPOINT OF LESS THAN 140 DEGREES FAHRENHEIT AS DETERMINED BY A PENSKEY-MARTENS CLOSED CUP FLASH POINT TESTER. ANOTHER METHOD OF DETERMINING THE FLASH POINT OF A WASTE IS TO REVIEW THE MATERIAL SAFETY DATA SHEET, WHICH CAN BE OBTAINED FROM THE MANUFACTURER OR DISTRIBUTOR OF THE MATERIAL. LACQUER THINNER IS AN EXAMPLE OF A COMMONLY USED SOLVENT WHICH WOULD BE CONSIDERED AS IGNITABLE HAZARDOUS WASTE.

. Waste code: D002

. Waste name: A WASTE WHICH HAS A PH OF LESS THAN 2 OR GREATER THAN 12.5 IS CONSIDERED TO BE A CORROSIVE HAZARDOUS WASTE. SODIUM HYDROXIDE, A CAUSTIC SOLUTION WITH A HIGH PH, IS OFTEN USED BY INDUSTRIES TO CLEAN OR DEGREASE PARTS. HYDROCHLORIC ACID, A SOLUTION WITH A LOW PH, IS USED BY MANY INDUSTRIES TO CLEAN METAL PARTS PRIOR TO PAINTING. WHEN THESE CAUSTIC OR ACID SOLUTIONS BECOME CONTAMINATED AND MUST BE DISPOSED, THE WASTE WOULD BE A CORROSIVE HAZARDOUS WASTE.

. Waste code: D003

. Waste name: A MATERIAL IS CONSIDERED TO BE A REACTIVE HAZARDOUS WASTE IF IT IS NORMALLY UNSTABLE, REACTS VIOLENTLY WITH WATER, GENERATES TOXIC GASES WHEN EXPOSED TO WATER OR CORROSIVE MATERIALS, OR IF IT IS CAPABLE OF DETONATION OR EXPLOSION WHEN EXPOSED TO HEAT OR A FLAME. ONE EXAMPLE OF SUCH WASTE WOULD BE WASTE GUNPOWDER.

Violation Status: No violations found

FINDS:

Registry ID: 110012253211

Environmental Interest/Information System

RCRAInfo is a national information system that supports the Resource Conservation and Recovery Act (RCRA) program through the tracking of events and activities related to facilities that generate, transport, and treat, store, or dispose of hazardous waste. RCRAInfo allows RCRA program staff to track the notification, permit, compliance, and corrective action activities required under RCRA.

Map ID
Direction
Distance
Elevation

MAP FINDINGS

Site

Database(s)

EDR ID Number
EPA ID Number

FERRIC CONTRAST INC (Continued)

1004762876

[Click this hyperlink](#) while viewing on your computer to access additional FINDS: detail in the EDR Site Report.

NY MANIFEST:

Country: USA
EPA ID: NYR000101360
Facility Status: Not reported
Location Address 1: 1576 SWEET HOME RD
Code: BP
Location Address 2: Not reported
Total Tanks: Not reported
Location City: AMHERST
Location State: NY
Location Zip: 14228
Location Zip 4: Not reported

NY MANIFEST:

EPAID: NYR000101360
Mailing Name: HEMEX
Mailing Contact: N/S
Mailing Address 1: 1576 SWEET HOME RD
Mailing Address 2: Not reported
Mailing City: BUFFALO
Mailing State: NY
Mailing Zip: 14228
Mailing Zip 4: Not reported
Mailing Country: USA
Mailing Phone: 7166362568

NY MANIFEST:

Document ID: ARA1224623
Manifest Status: Not reported
seq: 01
Year: 2001
Trans1 State ID: H245
Trans2 State ID: Not reported
Generator Ship Date: 11/15/2001
Trans1 Recv Date: 11/15/2001
Trans2 Recv Date: Not reported
TSD Site Recv Date: 11/24/2001
Part A Recv Date: Not reported
Part B Recv Date: Not reported
Generator EPA ID: NYR000101360
Trans1 EPA ID: NYD980769947
Trans2 EPA ID: Not reported
TSDF ID 1: ARD069748192
TSDF ID 2: Not reported
Manifest Tracking Number: Not reported
Import Indicator: Not reported
Export Indicator: Not reported
Discr Quantity Indicator: Not reported
Discr Type Indicator: Not reported
Discr Residue Indicator: Not reported
Discr Partial Reject Indicator: Not reported
Discr Full Reject Indicator: Not reported
Manifest Ref Number: Not reported

Map ID
Direction
Distance
Elevation

MAP FINDINGS

Site

Database(s)

EDR ID Number
EPA ID Number

FERRIC CONTRAST INC (Continued)

1004762876

Alt Facility RCRA ID:	Not reported
Alt Facility Sign Date:	Not reported
MGMT Method Type Code:	Not reported
Waste Code:	F003 - UNKNOWN
Waste Code:	Not reported
Waste Code:	Not reported
Waste Code:	Not reported
Waste Code:	Not reported
Waste Code:	Not reported
Quantity:	00040
Units:	P - Pounds
Number of Containers:	002
Container Type:	DF - Fiberboard or plastic drums (glass)
Handling Method:	B Incineration, heat recovery, burning.
Specific Gravity:	01.00
Waste Code:	D001 - NON-LISTED IGNITABLE WASTES
Waste Code:	Not reported
Waste Code:	Not reported
Waste Code:	Not reported
Waste Code:	Not reported
Quantity:	00020
Units:	P - Pounds
Number of Containers:	001
Container Type:	DF - Fiberboard or plastic drums (glass)
Handling Method:	B Incineration, heat recovery, burning.
Specific Gravity:	01.00
Waste Code:	D001 - NON-LISTED IGNITABLE WASTES
Waste Code:	Not reported
Waste Code:	Not reported
Waste Code:	Not reported
Waste Code:	Not reported
Quantity:	00020
Units:	P - Pounds
Number of Containers:	001
Container Type:	DF - Fiberboard or plastic drums (glass)
Handling Method:	B Incineration, heat recovery, burning.
Specific Gravity:	01.00
Waste Code:	D001 - NON-LISTED IGNITABLE WASTES
Waste Code:	Not reported
Waste Code:	Not reported
Waste Code:	Not reported
Waste Code:	Not reported
Quantity:	00020
Units:	P - Pounds
Number of Containers:	001
Container Type:	DF - Fiberboard or plastic drums (glass)
Handling Method:	B Incineration, heat recovery, burning.
Specific Gravity:	01.00
Country:	USA
EPA ID:	NY0000075754
Facility Status:	Not reported
Location Address 1:	1576 SWEET HOME RD
Code:	BP
Location Address 2:	Not reported
Total Tanks:	Not reported

Map ID
Direction
Distance
Elevation

MAP FINDINGS

Site

Database(s)

EDR ID Number
EPA ID Number

FERRIC CONTRAST INC (Continued)

1004762876

Location City: BUFFALO
Location State: NY
Location Zip: 14228
Location Zip 4: 2710

NY MANIFEST:

EPAID: NY0000075754
Mailing Name: ONYBIOTECH
Mailing Contact: WILLIAM FERGUSON
Mailing Address 1: 1576 SWEET HOME RD
Mailing Address 2: Not reported
Mailing City: BUFFALO
Mailing State: NY
Mailing Zip: 14228
Mailing Zip 4: 2710
Mailing Country: USA
Mailing Phone: 7164283115

NY MANIFEST:

Document ID: Not reported
Manifest Status: Not reported
seq: Not reported
Year: 2018
Trans1 State ID: NYD097644801
Trans2 State ID: NYD097644801
Generator Ship Date: 03/29/2018
Trans1 Recv Date: 03/29/2018
Trans2 Recv Date: 04/02/2018
TSD Site Recv Date: 04/03/2018
Part A Recv Date: Not reported
Part B Recv Date: Not reported
Generator EPA ID: NY0000075754
Trans1 EPA ID: Not reported
Trans2 EPA ID: Not reported
TSDF ID 1: MID980991566
TSDF ID 2: Not reported
Manifest Tracking Number: 017625536JJK
Import Indicator: N
Export Indicator: N
Discr Quantity Indicator: N
Discr Type Indicator: N
Discr Residue Indicator: N
Discr Partial Reject Indicator: N
Discr Full Reject Indicator: N
Manifest Ref Number: Not reported
Alt Facility RCRA ID: Not reported
Alt Facility Sign Date: Not reported
MGMT Method Type Code: H141
Waste Code: Not reported
Waste Code: Not reported
Waste Code: Not reported
Waste Code: Not reported
Waste Code: Not reported
Waste Code: Not reported
Quantity: 15
Units: P - Pounds
Number of Containers: 1

Map ID
Direction
Distance
Elevation

MAP FINDINGS

Site

Database(s)

EDR ID Number
EPA ID Number

FERRIC CONTRAST INC (Continued)

1004762876

Container Type: DF - Fiberboard or plastic drums (glass)
Handling Method: T Chemical, physical, or biological treatment.
Specific Gravity: 1
Waste Code: D001
Waste Code 1_2: D002
Waste Code 1_3: Not reported
Waste Code 1_4: Not reported
Waste Code 1_5: Not reported
Waste Code 1_6: Not reported

[Click this hyperlink](#) while viewing on your computer to access
18 additional NY MANIFEST: record(s) in the EDR Site Report.

BJ323
NNW
1/8-1/4
0.219 mi.
1154 ft.

UNIVERSITY AT BUFFALO TECHNOLOGY INCUB
1576 SWEET HOME RD
AMHERST, NY 14228
Site 7 of 12 in cluster BJ

RCRA NonGen / NLR
FINDS
ECHO

1004762828
NYR000100883

Actual:
580 ft.

RCRA NonGen / NLR:

Date form received by agency: 01/01/2007

Focus Map:
4

Facility name: UNIVERSITY AT BUFFALO TECHNOLOGY INCUB
Facility address: 1576 SWEET HOME RD
AMHERST, NY 14228
EPA ID: NYR000100883
Mailing address: SWEET HOME RD
AMHERST, NY 14228
Contact: KENNETH TARBOX
Contact address: SWEET HOME RD
AMHERST, NY 14228
Contact country: US
Contact telephone: 716-636-3626
Contact email: Not reported
EPA Region: 02
Classification: Non-Generator
Description: Handler: Non-Generators do not presently generate hazardous waste

Owner/Operator Summary:

Owner/operator name: UNIVERSITY BUFFALO FOUND INCUBATOR
Owner/operator address: PO BOX 900
BUFFALO, NY 14226
Owner/operator country: US
Owner/operator telephone: 716-645-3013
Owner/operator email: Not reported
Owner/operator fax: Not reported
Owner/operator extension: Not reported
Legal status: Private
Owner/Operator Type: Operator
Owner/Op start date: 01/01/2001
Owner/Op end date: Not reported

Owner/operator name: UNIVERSITY BUFFALO FOUND INCUBATOR
Owner/operator address: PO BOX 900
BUFFALO, NY 14226
Owner/operator country: US
Owner/operator telephone: 716-645-3013

Map ID
Direction
Distance
Elevation

MAP FINDINGS

Site

Database(s)

EDR ID Number
EPA ID Number

UNIVERSITY AT BUFFALO TECHNOLOGY INCUB (Continued)

1004762828

Owner/operator email: Not reported
Owner/operator fax: Not reported
Owner/operator extension: Not reported
Legal status: Private
Owner/Operator Type: Owner
Owner/Op start date: 01/01/2001
Owner/Op end date: Not reported

Handler Activities Summary:

U.S. importer of hazardous waste: No
Mixed waste (haz. and radioactive): No
Recycler of hazardous waste: No
Transporter of hazardous waste: No
Treater, storer or disposer of HW: No
Underground injection activity: No
On-site burner exemption: No
Furnace exemption: No
Used oil fuel burner: No
Used oil processor: No
User oil refiner: No
Used oil fuel marketer to burner: No
Used oil Specification marketer: No
Used oil transfer facility: No
Used oil transporter: No

Historical Generators:

Date form received by agency: 01/01/2006
Site name: UNIVERSITY AT BUFFALO TECHNOLOGY INCUB
Classification: Not a generator, verified

Date form received by agency: 09/06/2001
Site name: UNIVERSITY AT BUFFALO TECHNOLOGY INCUB
Classification: Small Quantity Generator

. Waste code: D001
. Waste name: IGNITABLE HAZARDOUS WASTES ARE THOSE WASTES WHICH HAVE A FLASHPOINT OF LESS THAN 140 DEGREES FAHRENHEIT AS DETERMINED BY A PENSKEY-MARTENS CLOSED CUP FLASH POINT TESTER. ANOTHER METHOD OF DETERMINING THE FLASH POINT OF A WASTE IS TO REVIEW THE MATERIAL SAFETY DATA SHEET, WHICH CAN BE OBTAINED FROM THE MANUFACTURER OR DISTRIBUTOR OF THE MATERIAL. LACQUER THINNER IS AN EXAMPLE OF A COMMONLY USED SOLVENT WHICH WOULD BE CONSIDERED AS IGNITABLE HAZARDOUS WASTE.

. Waste code: D002
. Waste name: A WASTE WHICH HAS A PH OF LESS THAN 2 OR GREATER THAN 12.5 IS CONSIDERED TO BE A CORROSIVE HAZARDOUS WASTE. SODIUM HYDROXIDE, A CAUSTIC SOLUTION WITH A HIGH PH, IS OFTEN USED BY INDUSTRIES TO CLEAN OR DEGREASE PARTS. HYDROCHLORIC ACID, A SOLUTION WITH A LOW PH, IS USED BY MANY INDUSTRIES TO CLEAN METAL PARTS PRIOR TO PAINTING. WHEN THESE CAUSTIC OR ACID SOLUTIONS BECOME CONTAMINATED AND MUST BE DISPOSED, THE WASTE WOULD BE A CORROSIVE HAZARDOUS WASTE.

. Waste code: D003
. Waste name: A MATERIAL IS CONSIDERED TO BE A REACTIVE HAZARDOUS WASTE IF IT IS NORMALLY UNSTABLE, REACTS VIOLENTLY WITH WATER, GENERATES TOXIC GASES WHEN EXPOSED TO WATER OR CORROSIVE MATERIALS, OR IF IT IS CAPABLE OF

Map ID
Direction
Distance
Elevation

MAP FINDINGS

Site

Database(s)

EDR ID Number
EPA ID Number

UNIVERSITY AT BUFFALO TECHNOLOGY INCUB (Continued)

1004762828

DETONATION OR EXPLOSION WHEN EXPOSED TO HEAT OR A FLAME. ONE EXAMPLE OF SUCH WASTE WOULD BY WASTE GUNPOWDER.

. Waste code: D007
. Waste name: CHROMIUM

. Waste code: D008
. Waste name: LEAD

. Waste code: D011
. Waste name: SILVER

. Waste code: F002
. Waste name: THE FOLLOWING SPENT HALOGENATED SOLVENTS: TETRACHLOROETHYLENE, METHYLENE CHLORIDE, TRICHLOROETHYLENE, 1,1,1-TRICHLOROETHANE, CHLOROBENZENE, 1,1,2-TRICHLORO-1,2,2-TRIFLUOROETHANE, ORTHO-DICHLOROBENZENE, TRICHLOROFLUOROMETHANE, AND 1,1,2-TRICHLOROETHANE; ALL SPENT SOLVENT MIXTURES/BLENDS CONTAINING, BEFORE USE, A TOTAL OF TEN PERCENT OR MORE (BY VOLUME) OF ONE OR MORE OF THE ABOVE HALOGENATED SOLVENTS OR THOSE LISTED IN F001, F004, OR F005, AND STILL BOTTOMS FROM THE RECOVERY OF THESE SPENT SOLVENTS AND SPENT SOLVENT MIXTURES.

. Waste code: F003
. Waste name: THE FOLLOWING SPENT NON-HALOGENATED SOLVENTS: XYLENE, ACETONE, ETHYL ACETATE, ETHYL BENZENE, ETHYL ETHER, METHYL ISOBUTYL KETONE, N-BUTYL ALCOHOL, CYCLOHEXANONE, AND METHANOL; ALL SPENT SOLVENT MIXTURES/BLENDS CONTAINING, BEFORE USE, ONLY THE ABOVE SPENT NON-HALOGENATED SOLVENTS; AND ALL SPENT SOLVENT MIXTURES/BLENDS CONTAINING, BEFORE USE, ONE OR MORE OF THE ABOVE NON-HALOGENATED SOLVENTS, AND, A TOTAL OF TEN PERCENT OR MORE (BY VOLUME) OF ONE OR MORE OF THOSE SOLVENTS LISTED IN F001, F002, F004, AND F005, AND STILL BOTTOMS FROM THE RECOVERY OF THESE SPENT SOLVENTS AND SPENT SOLVENT MIXTURES.

. Waste code: F005
. Waste name: THE FOLLOWING SPENT NON-HALOGENATED SOLVENTS: TOLUENE, METHYL ETHYL KETONE, CARBON DISULFIDE, ISOBUTANOL, PYRIDINE, BENZENE, 2-ETHOXYETHANOL, AND 2-NITROPROPANE; ALL SPENT SOLVENT MIXTURES/BLENDS CONTAINING, BEFORE USE, A TOTAL OF TEN PERCENT OR MORE (BY VOLUME) OF ONE OR MORE OF THE ABOVE NON-HALOGENATED SOLVENTS OR THOSE SOLVENTS LISTED IN F001, F002, OR F004; AND STILL BOTTOMS FROM THE RECOVERY OF THESE SPENT SOLVENTS AND SPENT SOLVENT MIXTURES.

Violation Status: No violations found

FINDS:

Registry ID: 110012241911

Environmental Interest/Information System

RCRAInfo is a national information system that supports the Resource Conservation and Recovery Act (RCRA) program through the tracking of events and activities related to facilities that generate, transport, and treat, store, or dispose of hazardous waste. RCRAInfo allows RCRA program staff to track the notification, permit, compliance, and corrective action activities required under RCRA.

Map ID
Direction
Distance
Elevation

MAP FINDINGS

Site

Database(s)

EDR ID Number
EPA ID Number

UNIVERSITY AT BUFFALO TECHNOLOGY INCUB (Continued)

1004762828

[Click this hyperlink](#) while viewing on your computer to access additional FINDS: detail in the EDR Site Report.

ECHO:

Envid: 1004762828
Registry ID: 110012241911
DFR URL: <http://echo.epa.gov/detailed-facility-report?fid=110012241911>

BJ324 FERRIC CONTRAST INC
NNW 1576 SWEET HOME RD ROOM 224
1/8-1/4 AMHERST, NY 14228
0.219 mi.
1154 ft. Site 8 of 12 in cluster BJ

ECHO 1024115290
N/A

Actual: 580 ft. ECHO:
Envid: 1024115290
Focus Map: Registry ID: 110012253211
4 DFR URL: <http://echo.epa.gov/detailed-facility-report?fid=110012253211>

BJ325 LASER PHOTONICS TECHNOLOGY INC
NNW 1576 SWEET HOME RD ROOM 221
1/8-1/4 AMHERST, NY 14228
0.219 mi.
1154 ft. Site 9 of 12 in cluster BJ

RCRA NonGen / NLR 1004760658
FINDS NYR000054650
ECHO
NY MANIFEST

Actual: 580 ft. RCRA NonGen / NLR:
Date form received by agency: 01/01/2007
Focus Map: Facility name: LASER PHOTONICS TECHNOLOGY INC
4 Facility address: 1576 SWEET HOME RD ROOM 221
AMHERST, NY 14228
EPA ID: NYR000054650
Mailing address: SWEET HOME RD ROOM 221
AMHERST, NY 14228
Contact: MARTIN CASSTEVENS
Contact address: SWEET HOME RD ROOM 221
AMHERST, NY 14228
Contact country: US
Contact telephone: 716-688-8251
Contact email: Not reported
EPA Region: 02
Land type: Private
Classification: Non-Generator
Description: Handler: Non-Generators do not presently generate hazardous waste

Owner/Operator Summary:

Owner/operator name: PARAS N PRASAD
Owner/operator address: 51 WATER RD
AMHERST, NY 14221
Owner/operator country: US
Owner/operator telephone: 716-839-9514
Owner/operator email: Not reported
Owner/operator fax: Not reported
Owner/operator extension: Not reported
Legal status: Private

Map ID
Direction
Distance
Elevation

MAP FINDINGS

Site

Database(s)

EDR ID Number
EPA ID Number

LASER PHOTONICS TECHNOLOGY INC (Continued)

1004760658

Owner/Operator Type: Owner
Owner/Op start date: Not reported
Owner/Op end date: Not reported

Owner/operator name: PARAS N PRASAD
Owner/operator address: 51 WATER RD
AMHERST, NY 14221

Owner/operator country: US
Owner/operator telephone: 716-839-9514
Owner/operator email: Not reported
Owner/operator fax: Not reported
Owner/operator extension: Not reported
Legal status: Private
Owner/Operator Type: Operator
Owner/Op start date: Not reported
Owner/Op end date: Not reported

Handler Activities Summary:

U.S. importer of hazardous waste: No
Mixed waste (haz. and radioactive): No
Recycler of hazardous waste: No
Transporter of hazardous waste: No
Treater, storer or disposer of HW: No
Underground injection activity: No
On-site burner exemption: No
Furnace exemption: No
Used oil fuel burner: No
Used oil processor: No
User oil refiner: No
Used oil fuel marketer to burner: No
Used oil Specification marketer: No
Used oil transfer facility: No
Used oil transporter: No

Historical Generators:

Date form received by agency: 01/01/2006
Site name: LASER PHOTONICS TECHNOLOGY INC
Classification: Not a generator, verified

Date form received by agency: 05/08/1998
Site name: LASER PHOTONICS TECHNOLOGY INC
Classification: Conditionally Exempt Small Quantity Generator

. Waste code: D001
. Waste name: IGNITABLE HAZARDOUS WASTES ARE THOSE WASTES WHICH HAVE A FLASHPOINT OF LESS THAN 140 DEGREES FAHRENHEIT AS DETERMINED BY A PENSKEY-MARTENS CLOSED CUP FLASH POINT TESTER. ANOTHER METHOD OF DETERMINING THE FLASH POINT OF A WASTE IS TO REVIEW THE MATERIAL SAFETY DATA SHEET, WHICH CAN BE OBTAINED FROM THE MANUFACTURER OR DISTRIBUTOR OF THE MATERIAL. LACQUER THINNER IS AN EXAMPLE OF A COMMONLY USED SOLVENT WHICH WOULD BE CONSIDERED AS IGNITABLE HAZARDOUS WASTE.

. Waste code: F003
. Waste name: THE FOLLOWING SPENT NON-HALOGENATED SOLVENTS: XYLENE, ACETONE, ETHYL ACETATE, ETHYL BENZENE, ETHYL ETHER, METHYL ISOBUTYL KETONE, N-BUTYL ALCOHOL, CYCLOHEXANONE, AND METHANOL; ALL SPENT SOLVENT

Map ID
Direction
Distance
Elevation

MAP FINDINGS

Site

Database(s)

EDR ID Number
EPA ID Number

LASER PHOTONICS TECHNOLOGY INC (Continued)

1004760658

MIXTURES/BLENDS CONTAINING, BEFORE USE, ONLY THE ABOVE SPENT NON-HALOGENATED SOLVENTS; AND ALL SPENT SOLVENT MIXTURES/BLENDS CONTAINING, BEFORE USE, ONE OR MORE OF THE ABOVE NON-HALOGENATED SOLVENTS, AND, A TOTAL OF TEN PERCENT OR MORE (BY VOLUME) OF ONE OR MORE OF THOSE SOLVENTS LISTED IN F001, F002, F004, AND F005, AND STILL BOTTOMS FROM THE RECOVERY OF THESE SPENT SOLVENTS AND SPENT SOLVENT MIXTURES.

Violation Status: No violations found

Evaluation Action Summary:

Evaluation date: 03/23/2011
Evaluation: COMPLIANCE EVALUATION INSPECTION ON-SITE
Area of violation: Not reported
Date achieved compliance: Not reported
Evaluation lead agency: State

FINDS:

Registry ID: 110004543101

Environmental Interest/Information System

RCRAInfo is a national information system that supports the Resource Conservation and Recovery Act (RCRA) program through the tracking of events and activities related to facilities that generate, transport, and treat, store, or dispose of hazardous waste. RCRAInfo allows RCRA program staff to track the notification, permit, compliance, and corrective action activities required under RCRA.

[Click this hyperlink](#) while viewing on your computer to access additional FINDS: detail in the EDR Site Report.

ECHO:

Envid: 1004760658
Registry ID: 110004543101
DFR URL: <http://echo.epa.gov/detailed-facility-report?fid=110004543101>

NY MANIFEST:

Country: USA
EPA ID: NYR000054650
Facility Status: Not reported
Location Address 1: 1576 SWEET HOME RD
Code: BP
Location Address 2: Not reported
Total Tanks: Not reported
Location City: AMHERST
Location State: NY
Location Zip: 14228
Location Zip 4: Not reported

NY MANIFEST:

EPAID: NYR000054650
Mailing Name: LASER PHOTONICS TECHNOLOGY INC
Mailing Contact: MARTIN CASSTEVEN
Mailing Address 1: 1576 SWEET HOME RD
Mailing Address 2: Not reported

Map ID
Direction
Distance
Elevation

MAP FINDINGS

Site

Database(s)

EDR ID Number
EPA ID Number

LASER PHOTONICS TECHNOLOGY INC (Continued)

1004760658

Mailing City: AMHERST
Mailing State: NY
Mailing Zip: 14228
Mailing Zip 4: Not reported
Mailing Country: USA
Mailing Phone: 7166888251

NY MANIFEST:

Document ID: Not reported
Manifest Status: Not reported
seq: Not reported
Year: 2011
Trans1 State ID: MI0000263871
Trans2 State ID: MI0000263871
Generator Ship Date: 08/24/2011
Trans1 Recv Date: 08/24/2011
Trans2 Recv Date: 09/02/2011
TSD Site Recv Date: 09/15/2011
Part A Recv Date: Not reported
Part B Recv Date: Not reported
Generator EPA ID: NYR000054650
Trans1 EPA ID: Not reported
Trans2 EPA ID: Not reported
TSDF ID 1: OHD048415665
TSDF ID 2: Not reported
Manifest Tracking Number: 006758307JJK
Import Indicator: N
Export Indicator: N
Discr Quantity Indicator: N
Discr Type Indicator: N
Discr Residue Indicator: N
Discr Partial Reject Indicator: N
Discr Full Reject Indicator: N
Manifest Ref Number: Not reported
Alt Facility RCRA ID: Not reported
Alt Facility Sign Date: Not reported
MGMT Method Type Code: H141
Waste Code: Not reported
Waste Code: Not reported
Waste Code: Not reported
Waste Code: Not reported
Waste Code: Not reported
Waste Code: Not reported
Quantity: 1.0
Units: P - Pounds
Number of Containers: 1.0
Container Type: CF - Fiber or plastic boxes, cartons
Handling Method: B Incineration, heat recovery, burning.
Specific Gravity: 1.0
Waste Code: U138
Waste Code 1_2: Not reported
Waste Code 1_3: Not reported
Waste Code 1_4: Not reported
Waste Code 1_5: Not reported
Waste Code 1_6: Not reported

Map ID
Direction
Distance
Elevation

MAP FINDINGS

Site

Database(s)

EDR ID Number
EPA ID Number

LASER PHOTONICS TECHNOLOGY INC (Continued)

1004760658

[Click this hyperlink](#) while viewing on your computer to access
-1 additional NY MANIFEST: record(s) in the EDR Site Report.

BJ326 **DIMIEN LLC**
NNW **1576 SWEET HOME RD SUITE 222**
1/8-1/4 **AMHERST, NY 14228**
0.219 mi.
1154 ft. **Site 10 of 12 in cluster BJ**

RCRA-CESQG **1000458422**
FINDS **NYD986938140**
ECHO

Actual:
580 ft.

RCRA-CESQG:

Focus Map:
4

Date form received by agency: 05/05/2014
Facility name: DIMIEN LLC
Facility address: 1576 SWEET HOME RD SUITE 222
AMHERST, NY 14228
EPA ID: NYD986938140
Mailing address: SWEET HOME RD SUITE 230A
AMHERST, NY 14228
Contact: BRIAN J SCHULTZ
Contact address: SWEET HOME RD SUITE 230A
AMHERST, NY 14228
Contact country: US
Contact telephone: 585-260-1030
Contact email: BSCHULTZ@DIMIEN.COM
EPA Region: 02
Land type: State
Classification: Conditionally Exempt Small Quantity Generator
Description: Handler: generates 100 kg or less of hazardous waste per calendar month, and accumulates 1000 kg or less of hazardous waste at any time; or generates 1 kg or less of acutely hazardous waste per calendar month, and accumulates at any time: 1 kg or less of acutely hazardous waste; or 100 kg or less of any residue or contaminated soil, waste or other debris resulting from the cleanup of a spill, into or on any land or water, of acutely hazardous waste; or generates 100 kg or less of any residue or contaminated soil, waste or other debris resulting from the cleanup of a spill, into or on any land or water, of acutely hazardous waste during any calendar month, and accumulates at any time: 1 kg or less of acutely hazardous waste; or 100 kg or less of any residue or contaminated soil, waste or other debris resulting from the cleanup of a spill, into or on any land or water, of acutely hazardous waste

Owner/Operator Summary:

Owner/operator name: UNIVERSITY BUFFALO FOUNDATION INCUBATOR
Owner/operator address: PO BOX 900
BUFFALO, NY 14226
Owner/operator country: US
Owner/operator telephone: 716-645-3013
Owner/operator email: Not reported
Owner/operator fax: Not reported
Owner/operator extension: Not reported
Legal status: State
Owner/Operator Type: Owner
Owner/Op start date: 11/19/1997
Owner/Op end date: Not reported

Owner/operator name: DIMIEN LLC
Owner/operator address: Not reported

Map ID
Direction
Distance
Elevation

MAP FINDINGS

Site

Database(s)

EDR ID Number
EPA ID Number

DIMIEN LLC (Continued)

1000458422

Owner/operator country: US
Owner/operator telephone: Not reported
Owner/operator email: Not reported
Owner/operator fax: Not reported
Owner/operator extension: Not reported
Legal status: Private
Owner/Operator Type: Operator
Owner/Op start date: 05/01/2014
Owner/Op end date: Not reported

Handler Activities Summary:

U.S. importer of hazardous waste: No
Mixed waste (haz. and radioactive): No
Recycler of hazardous waste: No
Transporter of hazardous waste: No
Treater, storer or disposer of HW: No
Underground injection activity: No
On-site burner exemption: No
Furnace exemption: No
Used oil fuel burner: No
Used oil processor: No
User oil refiner: No
Used oil fuel marketer to burner: No
Used oil Specification marketer: No
Used oil transfer facility: No
Used oil transporter: No

. Waste code: F003
. Waste name: THE FOLLOWING SPENT NON-HALOGENATED SOLVENTS: XYLENE, ACETONE, ETHYL ACETATE, ETHYL BENZENE, ETHYL ETHER, METHYL ISOBUTYL KETONE, N-BUTYL ALCOHOL, CYCLOHEXANONE, AND METHANOL; ALL SPENT SOLVENT MIXTURES/BLENDS CONTAINING, BEFORE USE, ONLY THE ABOVE SPENT NON-HALOGENATED SOLVENTS; AND ALL SPENT SOLVENT MIXTURES/BLENDS CONTAINING, BEFORE USE, ONE OR MORE OF THE ABOVE NON-HALOGENATED SOLVENTS, AND, A TOTAL OF TEN PERCENT OR MORE (BY VOLUME) OF ONE OR MORE OF THOSE SOLVENTS LISTED IN F001, F002, F004, AND F005, AND STILL BOTTOMS FROM THE RECOVERY OF THESE SPENT SOLVENTS AND SPENT SOLVENT MIXTURES.

. Waste code: P120
. Waste name: VANADIUM OXIDE V2O5

. Waste code: U002
. Waste name: ACETONE (I)

. Waste code: U154
. Waste name: METHANOL (I)

Historical Generators:

Date form received by agency: 01/01/2007
Site name: RECRA ENVIRONMENTAL INC
Classification: Not a generator, verified

Date form received by agency: 01/01/2006
Site name: RECRA ENVIRONMENTAL INC

Map ID
Direction
Distance
Elevation

MAP FINDINGS

Site

Database(s)

EDR ID Number
EPA ID Number

DIMIEN LLC (Continued)

1000458422

Classification: Not a generator, verified

Date form received by agency: 03/22/1995

Site name: RECRA ENVIRONMENTAL INC

Classification: Unverified

. Waste code: NONE

. Waste name: None

Date form received by agency: 01/29/1991

Site name: RECRA ENVIRONMENTAL INC

Classification: Small Quantity Generator

. Waste code: NONE

. Waste name: None

Violation Status: No violations found

Evaluation Action Summary:

Evaluation date: 10/05/1995

Evaluation: COMPLIANCE EVALUATION INSPECTION ON-SITE

Area of violation: Not reported

Date achieved compliance: Not reported

Evaluation lead agency: State

FINDS:

Registry ID: 110004459504

Environmental Interest/Information System

RCRAInfo is a national information system that supports the Resource Conservation and Recovery Act (RCRA) program through the tracking of events and activities related to facilities that generate, transport, and treat, store, or dispose of hazardous waste. RCRAInfo allows RCRA program staff to track the notification, permit, compliance, and corrective action activities required under RCRA.

[Click this hyperlink](#) while viewing on your computer to access additional FINDS: detail in the EDR Site Report.

ECHO:

Envid: 1000458422

Registry ID: 110004459504

DFR URL: <http://echo.epa.gov/detailed-facility-report?fid=110004459504>

BJ327
NNW
1/8-1/4
0.219 mi.
1154 ft.
ONY INC
1576 SWEET HOME ROAD
AMHERST, NY 14228
Site 11 of 12 in cluster BJ

NY AIRS **S121492786**
N/A

Actual:
580 ft.

AIRS:

Permit Type: AFR

Permit Status: Issued

Issue Date: 05/04/1999

Expiration Date: Not reported

Focus Map:
4

Map ID
Direction
Distance
Elevation

MAP FINDINGS

Site

Database(s)

EDR ID Number
EPA ID Number

ONLY INC (Continued)

S121492786

County Fips: Not reported
DEC Id: 9142200207
Emission Unit Id: Not reported
Process Id: Not reported
Contaminant Name/cas: Not reported
Epa Control Code: Not reported
Contol Eff: Not reported
Emissions: Not reported
Unit: Not reported
Auth Type Code: 2
Latitude: Not reported
Longitude: Not reported

BJ328 SQUIRREL FREE INCORPORATED
NNW 1576 SWEET HOME ROAD
1/8-1/4 AMHERST, NY 14228
0.219 mi.
1154 ft. Site 12 of 12 in cluster BJ

FINDS 1004567795
N/A

Actual: FINDS:
580 ft.

Focus Map: Registry ID: 110011484429
4

Environmental Interest/Information System

NCDB (National Compliance Data Base) supports implementation of the Federal Insecticide, Fungicide, and Rodenticide Act (FIFRA) and the Toxic Substances Control Act (TSCA). The system tracks inspections in regions and states with cooperative agreements, enforcement actions, and settlements.

[Click this hyperlink](#) while viewing on your computer to access additional FINDS: detail in the EDR Site Report.

329 HOUSE
East 381 WINDERMERE
1/8-1/4 AMHERST, NY
0.220 mi.
1161 ft.

NY Spills S108765231
N/A

Actual: SPILLS:
607 ft. Spill Number/Closed Date: 0750834 / 2007-09-12
Focus Map: Facility ID: 0750834
8 Facility Type: ER
DER Facility ID: 336469
Site ID: 387060
DEC Region: 9
Spill Cause: Deliberate
Spill Class: D4
SWIS: 1522
Spill Date: 2007-09-01
Investigator: rmcrosse
Referred To: DOH DOW
Reported to Dept: 2007-09-11
CID: Not reported
Water Affected: Not reported

Map ID
Direction
Distance
Elevation

MAP FINDINGS

Site

Database(s)

EDR ID Number
EPA ID Number

HOUSE (Continued)

S108765231

Spill Source: Private Dwelling
Spill Notifier: Federal Government
Cleanup Ceased: Not reported
Cleanup Meets Std: True
Last Inspection: Not reported
Recommended Penalty: False
UST Trust: False
Remediation Phase: 0
Date Entered In Computer: 2007-09-11
Spill Record Last Update: 2007-09-12
Spiller Name: Not reported
Spiller Company: Not reported
Spiller Address: Not reported
Spiller Company: Not reported
Contact Name: Not reported
DEC Memo: "09/11/07. RMC/AL FERRI,831-1161/PHONE. HAS 8 YEAR OLD SON. HE CLAIMS HAS SON WAS SICK FOR TWO WEEKS THIS SUMMER WITH STOMACH AILMENTS. HE CLAIMS NEIGHBOR IS DRAINING WATER OUT OF THE BASEMENT. AL FROM TOWN OF AMHERST IS THE PLUMBING INSPECTOR 631-7145. MR. FERRI CLAIMS THE SEWER WAS RUNNING OUT OF THE BASEMENT BY THE SUMP PUMP. HE STATED THAT HE NEVER SMELLED ANY ODOR OR NOTED ANY SOLIDS. THE DOH WAS THERE TODAY. HE DOES NOT KNOW WHO OR IF IT WAS THE STATE OR COUNTY DOH. HE WAS NOTIFIED TODAY BY AL, THE AMHERST PLUMBING INSPECTOR, THAT THE SEWER PROBLEM HAD BEEN REPAIRED. RMC GAVE HIM THE NUMBER FOR NYSDOH IN BUFFALO. 09/12/07 RMC/FILE. PROVIDED COPY OF THE REPORT TO DOW. NO DEC ACTION REQUIRED. CLOSE OUT. NO PAPER FILE. "

Remarks: "Al Ferri contacted EPA claiming that his neighbor is dumping chemicals and it is making his son sick, he claims he has called Amherst Officials and DOH and no one will help. His number is 832-1161"

All Materials:

Site ID: 387060
Operable Unit ID: 1144280
Operable Unit: 01
Material ID: 2134576
Material Code: 0062A
Material Name: raw sewage
Case No.: Not reported
Material FA: Other
Quantity: Not reported
Units: G
Recovered: Not reported
Oxygenate: False

330
WSW
1/8-1/4
0.221 mi.
1167 ft.

174 UNIVERSITY AVENUE
BUFFALO, NY

ERNS 2011967914
N/A

Actual:
624 ft.
Focus Map:
8

[Click this hyperlink](#) while viewing on your computer to access additional ERNS detail in the EDR Site Report.

Map ID
Direction
Distance
Elevation

MAP FINDINGS

Site

Database(s)

EDR ID Number
EPA ID Number

331
East
1/8-1/4
0.228 mi.
1203 ft.

COMPUSOURCE SYSTEMS, INC.
110 JOHN MUIR DRIVE
AMHERST, NY 14228

NY AST **U004046428**
N/A

Actual:
578 ft.
Focus Map:
5

AST:

Region: STATE
DEC Region: 9
Site Status: Unregulated/Closed
Facility Id: 9-506362
Program Type: PBS
UTM X: 192344.90646
UTM Y: 4769024.41072
Expiration Date: N/A
Site Type: Other

Affiliation Records:

Site Id: 54817
Affiliation Type: Facility Owner
Company Name: GARY L. GONZALES
Contact Type: Not reported
Contact Name: Not reported
Address1: 5123 EAST RIVER ROAD
Address2: Not reported
City: GRAND ISLAND
State: NY
Zip Code: 14072
Country Code: 001
Phone: (716) 773-5203
EMail: Not reported
Fax Number: Not reported
Modified By: TRANSLAT
Date Last Modified: 2004-03-04

Site Id: 54817
Affiliation Type: Mail Contact
Company Name: COMPUSOURCE SYSTEMS, INC.
Contact Type: Not reported
Contact Name: GARY L. GONZALES
Address1: 110 JOHN MUIR DRIVE
Address2: Not reported
City: AMHERST
State: NY
Zip Code: 14228
Country Code: 001
Phone: (716) 636-3700
EMail: Not reported
Fax Number: Not reported
Modified By: TRANSLAT
Date Last Modified: 2004-03-04

Site Id: 54817
Affiliation Type: Facility Operator
Company Name: COMPUSOURCE SYSTEMS, INC.
Contact Type: Not reported
Contact Name: GARY GONZALES
Address1: Not reported
Address2: Not reported
City: Not reported

Map ID
Direction
Distance
Elevation

MAP FINDINGS

Site

Database(s)

EDR ID Number
EPA ID Number

COMPUSOURCE SYSTEMS, INC. (Continued)

U004046428

State: NN
Zip Code: Not reported
Country Code: 001
Phone: (716) 636-3700
EMail: Not reported
Fax Number: Not reported
Modified By: TRANSLAT
Date Last Modified: 2004-03-04

Site Id: 54817
Affiliation Type: Emergency Contact
Company Name: GARY L. GONZALES
Contact Type: Not reported
Contact Name: GARY GONZALES
Address1: Not reported
Address2: Not reported
City: Not reported
State: NN
Zip Code: Not reported
Country Code: 001
Phone: (716) 773-5203
EMail: Not reported
Fax Number: Not reported
Modified By: TRANSLAT
Date Last Modified: 2004-03-04

Tank Info:

Tank Number: 1
Tank Id: 169003
Material Code: 0001
Common Name of Substance: #2 Fuel Oil (On-Site Consumption)

Equipment Records:

A00 - Tank Internal Protection - None
D01 - Pipe Type - Steel/Carbon Steel/Iron
B00 - Tank External Protection - None
C00 - Pipe Location - No Piping
F00 - Pipe External Protection - None
I04 - Overfill - Product Level Gauge (A/G)
J02 - Dispenser - Suction Dispenser
H99 - Tank Leak Detection - Other
G04 - Tank Secondary Containment - Double-Walled (Underground)

Tank Location: 1
Tank Type: Steel/Carbon Steel/Iron
Tank Status: Closed - Removed
Pipe Model: Not reported
Install Date: 07/01/1989
Capacity Gallons: 2400
Tightness Test Method: NN
Date Test: Not reported
Next Test Date: Not reported
Date Tank Closed: 01/01/1998
Register: True
Modified By: TRANSLAT
Last Modified: 04/14/2017

Map ID
Direction
Distance
Elevation

MAP FINDINGS

Site

Database(s)

EDR ID Number
EPA ID Number

COMPUSOURCE SYSTEMS, INC. (Continued)

U004046428

Material Name: #2 fuel oil (on-site consumption)

332
WNW
1/8-1/4
0.229 mi.
1209 ft.

MEL OTT BALL FIELD
MEYER ROAD
AMHERST, NY

NY Spills S102174555
N/A

Actual:
594 ft.

Focus Map:
4

SPILLS:

Spill Number/Closed Date: 9201608 / 1992-05-21
Facility ID: 9201608
Facility Type: ER
DER Facility ID: 176219
Site ID: 212706
DEC Region: 9
Spill Cause: Human Error
Spill Class: D3
SWIS: 1522
Spill Date: 1992-05-09
Investigator: RMCROSSE
Referred To: Not reported
Reported to Dept: 1992-05-09
CID: Not reported
Water Affected: Not reported
Spill Source: Passenger Vehicle
Spill Notifier: Local Agency
Cleanup Ceased: 1992-05-21
Cleanup Meets Std: True
Last Inspection: 1992-05-21
Recommended Penalty: False
UST Trust: False
Remediation Phase: 0
Date Entered In Computer: 1992-05-12
Spill Record Last Update: 1992-11-05
Spiller Name: Not reported
Spiller Company: SWEET HOME SCHOOL DISTRIC
Spiller Address: 1901 SWEET HOME ROAD
Spiller Company: 001
Contact Name: Not reported
DEC Memo: "Prior to Sept, 2004 data translation this spill Lead_DEC Field was
RMC 05/09/92: RMC/ZYMANCK/PHONE SPILL CONTAINED TO A SMALL AREA OF
GRAVEL LOT. LOOK AT MONDAY. 05/11/92: RMC/SITE SPILL CONTAINED TO A
7'*4' AREA OF LOOSE GRAVEL LOT. STRONG ODOR TO GRAVEL TO DEPTH OF 8 .
NEED TO REMOVE OR REMEDIATE SOIL IN PLACE. 05/15/92: RMC/RAY
KELLERHER PRESIDENT MEL OTT/+ LATTER COORER SCHOOL/PHONE ADVISED OF
CLEAN UP REQUIRMENTS WILL ARRANGE, LETTER SENT. 05/21/92: RMC/ROGER
SCHOOL/SITE SITE EXCAVATED BY HAND, DISPOSAL BY DOUBLE BAG, FILLED
WITH STONE, CLOSE OUT. "

Remarks: "CAR BACKED OVER OBJECT PUNCTURING GAS TANK IN GRAVEL LOT"

All Materials:

Site ID: 212706
Operable Unit ID: 965688
Operable Unit: 01
Material ID: 412906
Material Code: 0009
Material Name: gasoline
Case No.: Not reported

Map ID
Direction
Distance
Elevation

MAP FINDINGS

Site

Database(s)

EDR ID Number
EPA ID Number

MEL OTT BALL FIELD (Continued)

S102174555

Material FA: Petroleum
Quantity: 15.00
Units: G
Recovered: .00
Oxygenate: Not reported

333
West
1/8-1/4
0.231 mi.
1219 ft.

WASTE OIL IN YARD
224 UNIVERSITY AVENUE
TONAWANDA, NY

NY Spills **S102178555**
N/A

Actual:
619 ft.
Focus Map:
8

SPILLS:

Spill Number/Closed Date: 9401679 / 1994-05-06
Facility ID: 9401679
Facility Type: ER
DER Facility ID: 225331
Site ID: 277197
DEC Region: 9
Spill Cause: Deliberate
Spill Class: D6
SWIS: 1564
Spill Date: 1994-05-03
Investigator: COOKE
Referred To: Not reported
Reported to Dept: 1994-05-04
CID: Not reported
Water Affected: Not reported
Spill Source: Private Dwelling
Spill Notifier: Affected Persons
Cleanup Ceased: 1994-05-06
Cleanup Meets Std: True
Last Inspection: 1994-05-05
Recommended Penalty: False
UST Trust: False
Remediation Phase: 0
Date Entered In Computer: 1994-05-05
Spill Record Last Update: 1994-05-19
Spiller Name: Not reported
Spiller Company: A-1 PRINTING
Spiller Address: 299 KENMORE AVENUE
Spiller Company: 001
Contact Name: Not reported
DEC Memo: "Prior to Sept, 2004 data translation this spill Lead_DEC Field was JDC 05/05/94: JDC/SITE - MINOR OIL SPILLAGE NOTED AT CURB. APPROX. 1 GAL. INTO LAWN AREA. WILL SEND WASTE OIL PROHIBITION LETTER TO SUSPECTED R.P. 05/06/94: JDC CALLED A-1 PAINTING AND GOT NO ANSWER. NO CLEANUP NECESSARY; NO FURTHER ACTION REQUIRED. "
Remarks: "WASTE OIL DUMPED IN YARD BY RESIDENT AT 299 KENMORE AVENUE."

All Materials:

Site ID: 277197
Operable Unit ID: 995365
Operable Unit: 01
Material ID: 385427
Material Code: 0022
Material Name: waste oil/used oil

Map ID
Direction
Distance
Elevation

MAP FINDINGS

Site

Database(s)

EDR ID Number
EPA ID Number

WASTE OIL IN YARD (Continued)

S102178555

Case No.: Not reported
Material FA: Petroleum
Quantity: 1.00
Units: G
Recovered: .00
Oxygenate: Not reported

334
NE
1/8-1/4
0.231 mi.
1221 ft.

3640 MAIN ST
AMHERST, NY

ERNS 2000543620
N/A

Actual:
651 ft.

Focus Map:
9

[Click this hyperlink](#) while viewing on your computer to access additional ERNS detail in the EDR Site Report.

335
WSW
1/8-1/4
0.233 mi.
1228 ft.

NYSDOT BIN 1001590
MAIN ST OVER NY RT 198
BUFFALO, NY 14203

FINDS 1016252355
ECHO N/A

Actual:
667 ft.

Focus Map:
8

FINDS:

Registry ID: 110008066172

Environmental Interest/Information System

RCRAInfo is a national information system that supports the Resource Conservation and Recovery Act (RCRA) program through the tracking of events and activities related to facilities that generate, transport, and treat, store, or dispose of hazardous waste. RCRAInfo allows RCRA program staff to track the notification, permit, compliance, and corrective action activities required under RCRA.

HAZARDOUS WASTE BIENNIAL REPORTER

[Click this hyperlink](#) while viewing on your computer to access additional FINDS: detail in the EDR Site Report.

ECHO:

Envid: 1016252355
Registry ID: 110008066172
DFR URL: <http://echo.epa.gov/detailed-facility-report?fid=110008066172>

Map ID
Direction
Distance
Elevation

MAP FINDINGS

EDR ID Number
EPA ID Number

BK336 **DICKS SPORTING GOODS #11**
North **281 MEYER RD**
1/8-1/4 **AMHERST, NY 14226**
0.239 mi.
1264 ft. **Site 1 of 2 in cluster BK**

RCRA-CESQG **1018159319**
FINDS **NYR000224246**
ECHO

Actual:
583 ft.

Focus Map:
4

RCRA-CESQG:
Date form received by agency: 11/06/2015
Facility name: DICKS SPORTING GOODS #11
Facility address: 281 MEYER RD
AMHERST, NY 14226
EPA ID: NYR000224246
Mailing address: SAN FELIPE ST SUITE 1000
HOUSTON, TX 77056
Contact: ASHLEY CAMPBELL
Contact address: SAN FELIPE ST SUITE 1000
HOUSTON, TX 77056
Contact country: US
Contact telephone: 713-985-5472
Contact email: ASHLEY.CAMPBELL@STERICYCLE.COM
EPA Region: 02
Classification: Conditionally Exempt Small Quantity Generator
Description: Handler: generates 100 kg or less of hazardous waste per calendar month, and accumulates 1000 kg or less of hazardous waste at any time; or generates 1 kg or less of acutely hazardous waste per calendar month, and accumulates at any time: 1 kg or less of acutely hazardous waste; or 100 kg or less of any residue or contaminated soil, waste or other debris resulting from the cleanup of a spill, into or on any land or water, of acutely hazardous waste; or generates 100 kg or less of any residue or contaminated soil, waste or other debris resulting from the cleanup of a spill, into or on any land or water, of acutely hazardous waste during any calendar month, and accumulates at any time: 1 kg or less of acutely hazardous waste; or 100 kg or less of any residue or contaminated soil, waste or other debris resulting from the cleanup of a spill, into or on any land or water, of acutely hazardous waste

Owner/Operator Summary:

Owner/operator name: SPIRIT DK AMHERST NY LLC
Owner/operator address: N PERIMETER DR SUITE 210
SCOTTSDALE, AZ 85260
Owner/operator country: US
Owner/operator telephone: 480-606-0821
Owner/operator email: Not reported
Owner/operator fax: Not reported
Owner/operator extension: Not reported
Legal status: Private
Owner/Operator Type: Owner
Owner/Op start date: 07/17/2013
Owner/Op end date: Not reported

Owner/operator name: DICKS SPORTING GOODS #11
Owner/operator address: Not reported
Not reported
Owner/operator country: US
Owner/operator telephone: Not reported
Owner/operator email: Not reported
Owner/operator fax: Not reported
Owner/operator extension: Not reported

Map ID
Direction
Distance
Elevation

MAP FINDINGS

Site

Database(s)

EDR ID Number
EPA ID Number

DICKS SPORTING GOODS #11 (Continued)

1018159319

Legal status: Private
Owner/Operator Type: Operator
Owner/Op start date: 01/14/1993
Owner/Op end date: Not reported

Handler Activities Summary:

U.S. importer of hazardous waste: No
Mixed waste (haz. and radioactive): No
Recycler of hazardous waste: No
Transporter of hazardous waste: No
Treater, storer or disposer of HW: No
Underground injection activity: No
On-site burner exemption: No
Furnace exemption: No
Used oil fuel burner: No
Used oil processor: No
User oil refiner: No
Used oil fuel marketer to burner: No
Used oil Specification marketer: No
Used oil transfer facility: No
Used oil transporter: No

. Waste code: D001
. Waste name: IGNITABLE HAZARDOUS WASTES ARE THOSE WASTES WHICH HAVE A FLASHPOINT OF LESS THAN 140 DEGREES FAHRENHEIT AS DETERMINED BY A PENSKEY-MARTENS CLOSED CUP FLASH POINT TESTER. ANOTHER METHOD OF DETERMINING THE FLASH POINT OF A WASTE IS TO REVIEW THE MATERIAL SAFETY DATA SHEET, WHICH CAN BE OBTAINED FROM THE MANUFACTURER OR DISTRIBUTOR OF THE MATERIAL. LACQUER THINNER IS AN EXAMPLE OF A COMMONLY USED SOLVENT WHICH WOULD BE CONSIDERED AS IGNITABLE HAZARDOUS WASTE.

. Waste code: D002
. Waste name: A WASTE WHICH HAS A PH OF LESS THAN 2 OR GREATER THAN 12.5 IS CONSIDERED TO BE A CORROSIVE HAZARDOUS WASTE. SODIUM HYDROXIDE, A CAUSTIC SOLUTION WITH A HIGH PH, IS OFTEN USED BY INDUSTRIES TO CLEAN OR DEGREASE PARTS. HYDROCHLORIC ACID, A SOLUTION WITH A LOW PH, IS USED BY MANY INDUSTRIES TO CLEAN METAL PARTS PRIOR TO PAINTING. WHEN THESE CAUSTIC OR ACID SOLUTIONS BECOME CONTAMINATED AND MUST BE DISPOSED, THE WASTE WOULD BE A CORROSIVE HAZARDOUS WASTE.

. Waste code: D005
. Waste name: BARIUM

. Waste code: D006
. Waste name: CADMIUM

. Waste code: D007
. Waste name: CHROMIUM

. Waste code: D008
. Waste name: LEAD

. Waste code: D009
. Waste name: MERCURY

. Waste code: D016
. Waste name: 2,4-D

Map ID
Direction
Distance
Elevation

MAP FINDINGS

Site

Database(s)

EDR ID Number
EPA ID Number

DICKS SPORTING GOODS #11 (Continued)

1018159319

. Waste code: D018
. Waste name: BENZENE

. Waste code: D035
. Waste name: METHYL ETHYL KETONE

Violation Status: No violations found

FINDS:

Registry ID: 110067044576

Environmental Interest/Information System

RCRAInfo is a national information system that supports the Resource Conservation and Recovery Act (RCRA) program through the tracking of events and activities related to facilities that generate, transport, and treat, store, or dispose of hazardous waste. RCRAInfo allows RCRA program staff to track the notification, permit, compliance, and corrective action activities required under RCRA.

[Click this hyperlink](#) while viewing on your computer to access additional FINDS: detail in the EDR Site Report.

ECHO:

Envid: 1018159319
Registry ID: 110067044576
DFR URL: <http://echo.epa.gov/detailed-facility-report?fid=110067044576>

BK337
North
1/8-1/4
0.239 mi.
1264 ft.

DICKS SPORTING GOODS #11
281 MEYER RD
AMHERST, NY 14226
Site 2 of 2 in cluster BK

NY MANIFEST **S118563961**
N/A

Actual:
583 ft.

Focus Map:
4

NY MANIFEST:
Country: USA
EPA ID: NYR000224246
Facility Status: Not reported
Location Address 1: 281 MEYER RD
Code: BP
Location Address 2: Not reported
Total Tanks: Not reported
Location City: AMHERST
Location State: NY
Location Zip: 14226
Location Zip 4: Not reported

NY MANIFEST:
EPAID: NYR000224246
Mailing Name: DICKS SPORTING GOODS #11
Mailing Contact: DICKS SPORTING GOODS #11
Mailing Address 1: 281 MEYER RD
Mailing Address 2: Not reported
Mailing City: AMHERST
Mailing State: NY
Mailing Zip: 14226
Mailing Zip 4: Not reported

Map ID
Direction
Distance
Elevation

MAP FINDINGS

Site

Database(s)

EDR ID Number
EPA ID Number

DICKS SPORTING GOODS #11 (Continued)

S118563961

Mailing Country: USA
Mailing Phone: 7168334761

NY MANIFEST:

Document ID: Not reported
Manifest Status: Not reported
seq: Not reported
Year: 2016
Trans1 State ID: MID021087275
Trans2 State ID: Not reported
Generator Ship Date: 03/16/2016
Trans1 Recv Date: 03/16/2016
Trans2 Recv Date: Not reported
TSD Site Recv Date: 03/23/2016
Part A Recv Date: Not reported
Part B Recv Date: Not reported
Generator EPA ID: NYR000224246
Trans1 EPA ID: Not reported
Trans2 EPA ID: Not reported
TSDF ID 1: MID980615298
TSDF ID 2: Not reported
Manifest Tracking Number: 001237410PSC
Import Indicator: N
Export Indicator: N
Discr Quantity Indicator: N
Discr Type Indicator: N
Discr Residue Indicator: N
Discr Partial Reject Indicator: N
Discr Full Reject Indicator: N
Manifest Ref Number: Not reported
Alt Facility RCRA ID: Not reported
Alt Facility Sign Date: Not reported
MGMT Method Type Code: H141
Waste Code: Not reported
Waste Code: Not reported
Waste Code: Not reported
Waste Code: Not reported
Waste Code: Not reported
Waste Code: Not reported
Quantity: 14
Units: P - Pounds
Number of Containers: 1
Container Type: DF - Fiberboard or plastic drums (glass)
Handling Method: L Landfill.
Specific Gravity: 1
Waste Code: D009
Waste Code 1_2: Not reported
Waste Code 1_3: Not reported
Waste Code 1_4: Not reported
Waste Code 1_5: Not reported
Waste Code 1_6: Not reported

[Click this hyperlink](#) while viewing on your computer to access
-1 additional NY MANIFEST: record(s) in the EDR Site Report.

Map ID
Direction
Distance
Elevation

MAP FINDINGS

Site

Database(s)

EDR ID Number
EPA ID Number

338
West
1/8-1/4
0.243 mi.
1285 ft.

NOCO TRUCK
216 NORTH WREXHAM
TONAWANDA, NY

NY Spills **S104508648**
N/A

Actual:
585 ft.
Focus Map:
6

SPILLS:

Spill Number/Closed Date: 9975577 / 1999-12-13
Facility ID: 9975577
Facility Type: ER
DER Facility ID: 149113
Site ID: 177453
DEC Region: 9
Spill Cause: Equipment Failure
Spill Class: D3
SWIS: 1564
Spill Date: 1999-12-10
Investigator: SORGI
Referred To: Not reported
Reported to Dept: 1999-12-10
CID: Not reported
Water Affected: Not reported
Spill Source: Tank Truck
Spill Notifier: Responsible Party
Cleanup Ceased: Not reported
Cleanup Meets Std: True
Last Inspection: 1999-12-13
Recommended Penalty: False
UST Trust: False
Remediation Phase: 0
Date Entered In Computer: 1999-12-10
Spill Record Last Update: 2000-01-20
Spiller Name: ART MUELLER
Spiller Company: NOCO ENERGY CORP
Spiller Address: 2440 SHERIDAN DRIVE
Spiller Company: 001
Contact Name: Not reported
DEC Memo: "Prior to Sept, 2004 data translation this spill Lead_DEC Field was

Remarks:

MJS 12/10/99: MJS TOOK REPORT FROM MR YOUNT. HE STATED THAT SPILL OCCURRED AS DRIVER TAKING HOSE BACK TO TRUCK AFTER DELIVERY COMPLETE. HOSE SPLIT AND FUEL SPILLED ON DRIVEWAY ONLY. NO SOILS IMPACTED. SPILL CLEANED WITH SPEEDI DRI AND DEBRIS TAKEN TO TERMINAL FOR DISPOSAL. 12/13/99: MJS SITE INSPECTION, CLEANUP COMPLETE, STAIN ON DRIVEWAY. MINOR SPILL. NO FURTHER ACTION REQUIRED. MJS CLOSE FILE."
"DELIVERY HOSE SPLIT AT END OF DELIVERY. APPROX ONE QUART FUEL SPILLED TO DRIVEWAY."

All Materials:

Site ID: 177453
Operable Unit ID: 1093903
Operable Unit: 01
Material ID: 290108
Material Code: 0001A
Material Name: #2 fuel oil
Case No.: Not reported
Material FA: Petroleum
Quantity: 1.00
Units: G
Recovered: 1.00
Oxygenate: Not reported

Map ID
Direction
Distance
Elevation

MAP FINDINGS

Site

Database(s)

EDR ID Number
EPA ID Number

339
North
1/8-1/4
0.245 mi.
1294 ft.

NATIONAL GRID
311 MEYER RD
AMHERST, NY 14226

NY Spills S117851790
N/A

Actual:
585 ft.

Focus Map:
4

SPILLS:

Spill Number/Closed Date: 1500074 / 2015-07-13
Facility ID: 1500074
Facility Type: ER
DER Facility ID: 460997
Site ID: 506207
DEC Region: 9
Spill Cause: Traffic Accident
Spill Class: C3
SWIS: 1522
Spill Date: 2015-04-03
Investigator: RJJONAK
Referred To: Not reported
Reported to Dept: 2015-04-03
CID: Not reported
Water Affected: Not reported
Spill Source: Transformer
Spill Notifier: Other
Cleanup Ceased: Not reported
Cleanup Meets Std: True
Last Inspection: Not reported
Recommended Penalty: False
UST Trust: False
Remediation Phase: 0
Date Entered In Computer: 2015-04-03
Spill Record Last Update: 2015-07-13
Spiller Name: LISA MONTESANO
Spiller Company: NATIONAL GRID
Spiller Address: 144 KENSINGTON AVE.
Spiller Company: 001
Contact Name: LISA MONTESANO
DEC Memo: "4/3/2015: RJJ AT SITE AT 1045...BEHIND DICK'S SPORTING GOODS STORE(ON MAPLE RD.) AND BEHIND 311 MEYER RD.,A WASTE MANAGEMENT TRUCK CAUGHT A LOW HANGING UTILITY WIRE,CAUSING 4 POLES TO FALL(THIS WAS THE ONLY POLE WITH A TRANSFORMER)...THE ONE BEHIND DICK'S HAD A 30 GAL. NON-PCB TRANSFORMER,WHICH FELL,HALF-WAY, INTO A DUMPSTER...~15 GALS. OF TRANSFORMER OIL LEAKED OUT ONTO THE ASPHALT PARKING LOT AND A SMALL AMOUNT(less than 1 GAL),MIGRATED INTO THE NEARBY STORM CATCH BASIN...THE OTHER 15 GALS. WAS SPILLED INTO THIS DUMPSTER AND IS CONTAINED THERE...NATIONAL GRID PERSONNEL HAVE SPREAD SPEEDI-DRY/ABSORBANTS ON THIS SPILL AND HAVE CONTAINED IT...THEY ALSO PLACED ABSORBANTS IN THE STORM RECEIVER TO COLLECT THE OIL THERE...LISA MONTESANO,NATIONAL GRID,HAS ALSO HIRED OP-TECH ENVIRONMENTAL TO REMEDIATE,AFTER THEIR CREWS INSTALL NEW POLES/WIRES,LATER TODAY...OP-TECH WILL PICK-UP ALL THE IMPACTED SPEEDI DRY,CLEAN THE STORM SEWER,AND DISPOSE ALL THIS MATERIAL...LISA WILL KEEP ME INFORMED. 4/6/2015: RJJ AT SITE AT 0800...OP-TECH ENVIRONMENTAL HAS CLEANED-UP ALL THE SPEEDI-DRY,CLEANED THE STORM SEWER,AND PICKED-UP ALL THE MATERIAL,WHICH WILL BE DISPOSED OF...THE CLEAN-UP IS ACCEPTABLE...LISA WILL SEND ME THE DISPOSAL RECEIPTS...ALSO,NATIONAL GRID HAS INSTALLED A NEW POLE/TRANSFORMER. 7/13/2015: RECEIVED THE DISPOSAL RECEIPTS FOR THE 30 DRUMS & 5 CONTAINERS OF SPILL MATERIAL TAKEN TO COVANTA ENERGY...THE SPILL HAS

Map ID
Direction
Distance
Elevation

MAP FINDINGS

Site

Database(s)

EDR ID Number
EPA ID Number

NATIONAL GRID (Continued)

S117851790

Remarks: BEEN CLEANED-UP & PROPERLY DISPOSED OF...NO FURTHER ACTION
NEEDED...SPILL CLOSED OUT."
"mva accident caused loss , c/u in progress"

All Materials:

Site ID:	506207
Operable Unit ID:	1255536
Operable Unit:	01
Material ID:	2258291
Material Code:	0020A
Material Name:	transformer oil
Case No.:	Not reported
Material FA:	Petroleum
Quantity:	30.00
Units:	G
Recovered:	30.00
Oxygenate:	Not reported

340
NNE
1/8-1/4
0.245 mi.
1294 ft.

PRINCETON HOUSING ASSOCIATES
165 PRINCETON AVE
AMHERST, NY 14226

RCRA NonGen / NLR **1000308228**
FINDS **NYD038630554**
ECHO
NY MANIFEST

Actual:
618 ft.

Focus Map:
8

RCRA NonGen / NLR:
Date form received by agency: 01/01/2007

Facility name:	PRINCETON HOUSING ASSOCIATES
Facility address:	165 PRINCETON AVE AMHERST, NY 14226
EPA ID:	NYD038630554
Mailing address:	PRINCETON AVE AMHERST, NY 14226
Contact:	Not reported
Contact address:	PRINCETON AVE AMHERST, NY 14226
Contact country:	US
Contact telephone:	Not reported
Contact email:	Not reported
EPA Region:	02
Classification:	Non-Generator
Description:	Handler: Non-Generators do not presently generate hazardous waste

Owner/Operator Summary:

Owner/operator name:	PRINCETON HOUSING ASSOCIATES
Owner/operator address:	NOT REQUIRED NOT REQUIRED, WY 99999
Owner/operator country:	US
Owner/operator telephone:	212-555-1212
Owner/operator email:	Not reported
Owner/operator fax:	Not reported
Owner/operator extension:	Not reported
Legal status:	Private
Owner/Operator Type:	Owner
Owner/Op start date:	Not reported
Owner/Op end date:	Not reported

Owner/operator name: PRINCETON HOUSING ASSOCIATES

Map ID
Direction
Distance
Elevation

MAP FINDINGS

Site

Database(s)

EDR ID Number
EPA ID Number

PRINCETON HOUSING ASSOCIATES (Continued)

1000308228

Owner/operator address: NOT REQUIRED
NOT REQUIRED, WY 99999
Owner/operator country: US
Owner/operator telephone: 212-555-1212
Owner/operator email: Not reported
Owner/operator fax: Not reported
Owner/operator extension: Not reported
Legal status: Private
Owner/Operator Type: Operator
Owner/Op start date: Not reported
Owner/Op end date: Not reported

Handler Activities Summary:

U.S. importer of hazardous waste: No
Mixed waste (haz. and radioactive): No
Recycler of hazardous waste: No
Transporter of hazardous waste: No
Treater, storer or disposer of HW: No
Underground injection activity: No
On-site burner exemption: No
Furnace exemption: No
Used oil fuel burner: No
Used oil processor: No
User oil refiner: No
Used oil fuel marketer to burner: No
Used oil Specification marketer: No
Used oil transfer facility: No
Used oil transporter: No

Historical Generators:

Date form received by agency: 01/01/2006
Site name: PRINCETON HOUSING ASSOCIATES
Classification: Not a generator, verified

Date form received by agency: 04/03/1995
Site name: PRINCETON HOUSING ASSOCIATES
Classification: Unverified

. Waste code: NONE
. Waste name: None

Date form received by agency: 03/17/1989
Site name: PRINCETON HOUSING ASSOCIATES
Classification: Small Quantity Generator

. Waste code: D001
. Waste name: IGNITABLE HAZARDOUS WASTES ARE THOSE WASTES WHICH HAVE A FLASHPOINT OF LESS THAN 140 DEGREES FAHRENHEIT AS DETERMINED BY A PENSKEY-MARTENS CLOSED CUP FLASH POINT TESTER. ANOTHER METHOD OF DETERMINING THE FLASH POINT OF A WASTE IS TO REVIEW THE MATERIAL SAFETY DATA SHEET, WHICH CAN BE OBTAINED FROM THE MANUFACTURER OR DISTRIBUTOR OF THE MATERIAL. LACQUER THINNER IS AN EXAMPLE OF A COMMONLY USED SOLVENT WHICH WOULD BE CONSIDERED AS IGNITABLE HAZARDOUS WASTE.

. Waste code: U240
. Waste name: ACETIC ACID, (2,4-DICHLOROPHENOXY)-, SALTS & ESTERS

Map ID
Direction
Distance
Elevation

MAP FINDINGS

Site

Database(s)

EDR ID Number
EPA ID Number

PRINCETON HOUSING ASSOCIATES (Continued)

1000308228

Violation Status: No violations found

FINDS:

Registry ID: 110004353404

Environmental Interest/Information System

RCRAInfo is a national information system that supports the Resource Conservation and Recovery Act (RCRA) program through the tracking of events and activities related to facilities that generate, transport, and treat, store, or dispose of hazardous waste. RCRAInfo allows RCRA program staff to track the notification, permit, compliance, and corrective action activities required under RCRA.

[Click this hyperlink](#) while viewing on your computer to access additional FINDS: detail in the EDR Site Report.

ECHO:

Envid: 1000308228
Registry ID: 110004353404
DFR URL: <http://echo.epa.gov/detailed-facility-report?fid=110004353404>

NY MANIFEST:

Country: USA
EPA ID: NYD038630554
Facility Status: Not reported
Location Address 1: PRINCETON HOUSING ASSOCIATES
Code: BP
Location Address 2: Not reported
Total Tanks: Not reported
Location City: 165 PRINCETON AVE AMHERST
Location State: NY
Location Zip: 14226
Location Zip 4: Not reported

NY MANIFEST:

EPAID: NYD038630554
Mailing Name: M J PETERSON
Mailing Contact: M J PETERSON
Mailing Address 1: PRINCETON HOUSING ASSOCIATES
Mailing Address 2: Not reported
Mailing City: 165 PRINCETON AVE-AMHERST
Mailing State: NY
Mailing Zip: 14226
Mailing Zip 4: Not reported
Mailing Country: USA
Mailing Phone: 7166881231

NY MANIFEST:

Document ID: NYA7873956
Manifest Status: K
seq: Not reported
Year: 1989
Trans1 State ID: AK6980NY
Trans2 State ID: Not reported
Generator Ship Date: 04/14/1989

Map ID
Direction
Distance
Elevation

MAP FINDINGS

Site

Database(s)

EDR ID Number
EPA ID Number

PRINCETON HOUSING ASSOCIATES (Continued)

1000308228

Trans1 Recv Date: 04/14/1989
Trans2 Recv Date: / /
TSD Site Recv Date: 05/15/1989
Part A Recv Date: 06/06/1989
Part B Recv Date: 05/19/1989
Generator EPA ID: NYD038630554
Trans1 EPA ID: ILD099202681
Trans2 EPA ID: Not reported
TSDF ID 1: NYD049836679
TSDF ID 2: Not reported
Manifest Tracking Number: Not reported
Import Indicator: Not reported
Export Indicator: Not reported
Discr Quantity Indicator: Not reported
Discr Type Indicator: Not reported
Discr Residue Indicator: Not reported
Discr Partial Reject Indicator: Not reported
Discr Full Reject Indicator: Not reported
Manifest Ref Number: Not reported
Alt Facility RCRA ID: Not reported
Alt Facility Sign Date: Not reported
MGMT Method Type Code: Not reported
Waste Code: D001 - NON-LISTED IGNITABLE WASTES
Waste Code: Not reported
Waste Code: Not reported
Waste Code: Not reported
Waste Code: Not reported
Waste Code: Not reported
Quantity: 00055
Units: G - Gallons (liquids only)* (8.3 pounds)
Number of Containers: 001
Container Type: DM - Metal drums, barrels
Handling Method: B Incineration, heat recovery, burning.
Specific Gravity: 100
Waste Code: D001 - NON-LISTED IGNITABLE WASTES
Waste Code: Not reported
Waste Code: Not reported
Waste Code: Not reported
Waste Code: Not reported
Quantity: 00055
Units: G - Gallons (liquids only)* (8.3 pounds)
Number of Containers: 001
Container Type: DM - Metal drums, barrels
Handling Method: B Incineration, heat recovery, burning.
Specific Gravity: 100

[Click this hyperlink](#) while viewing on your computer to access
-1 additional NY MANIFEST: record(s) in the EDR Site Report.

Map ID
Direction
Distance
Elevation

MAP FINDINGS

Site

Database(s)

EDR ID Number
EPA ID Number

341
East
1/8-1/4
0.245 mi.
1295 ft.

GRAND ISLAND SLS SV INC
190 MEADOW LEA
BUFFALO, NY 14226

EDR Hist Auto **1020911416**
N/A

Actual:
601 ft.

EDR Hist Auto

Focus Map:
6

Year: Name:
1978 GRAND ISLAND SLS SV INC

Type:
Petroleum Products, NEC

342
SW
1/8-1/4
0.246 mi.
1301 ft.

SEAN MAGIERSKI RESIDENCE
73 MONTROSE AVE
BUFFALO, NY

NY Spills **S118952935**
N/A

Actual:
628 ft.

SPILLS:

Focus Map:
8

Spill Number/Closed Date: 1607324 / 2016-10-26
Facility ID: 1607324
Facility Type: ER
DER Facility ID: 488940
Site ID: 534966
DEC Region: 9
Spill Cause: Equipment Failure
Spill Class: Not reported
SWIS: 1502
Spill Date: 2016-10-26
Investigator: FXGALLEG
Referred To: Not reported
Reported to Dept: 2016-10-26
CID: Not reported
Water Affected: Not reported
Spill Source: Commercial/Industrial
Spill Notifier: Other
Cleanup Ceased: Not reported
Cleanup Meets Std: False
Last Inspection: Not reported
Recommended Penalty: False
UST Trust: False
Remediation Phase: 0
Date Entered In Computer: 2016-10-26
Spill Record Last Update: 2016-10-27
Spiller Name: DON YOTT
Spiller Company: SEAN MAGIERSKI RESIDENCE
Spiller Address: 73 MONTROSE AVE
Spiller Company: 999
Contact Name: DON YOTT
DEC Memo: "10/26/16 FG SPOKE TO DON YOTT WITH NOCO. HE SAID THE SPILL WAS LESS THAN 1 GALLON AND HAD BEEN CLEANED UP. THE WASTE WAS BROUGHT TO THE NOCO TERMINAL FOR DISPOSAL. NO FURTHER WORK IS REQUIRED. CLOSE."

Remarks: "while moving the tank loss occurred to dirt and stone basement dirt floor. Oil has entered the sump, he does not believe that it has been released due to lack of rain"

All Materials:

Site ID: 534966
Operable Unit ID: 1283674
Operable Unit: 01
Material ID: 2289062

Map ID
Direction
Distance
Elevation

MAP FINDINGS

Site

Database(s)

EDR ID Number
EPA ID Number

SEAN MAGIERSKI RESIDENCE (Continued)

S118952935

Material Code: 0001A
Material Name: #2 fuel oil
Case No.: Not reported
Material FA: Petroleum
Quantity: Not reported
Units: Not reported
Recovered: Not reported
Oxygenate: Not reported

BL343
ESE
1/8-1/4
0.248 mi.
1307 ft.

2350 N FOREST RD
BUFFALO, NY 14068
Site 1 of 2 in cluster BL

NY COOLING TOWERS **S122436381**
N/A

Actual: COOLING TOWERS:
585 ft. Equipment Unique ID: 12336
Focus Map: Equipment Borough: 2350
5 Intended Use: Air Conditioning
Manufacturer: BAC
Model: F1343-N
Cooling Capacity: 100
Cooling Capacity Unit: Tonnage
Commissioned Date: 05/18/2017
Inspection Date: 08/09/2018
Date of Bacteriological Collection: 08/09/2018
Date of Legionella Collection: 08/09/2018
Last Legionella Result > 1,000 CFU/mL: no
Latitude: 43.008570447
Longitude: -78.774953948

BL344 **ELLCOTT CREEK FLOOD CONTROL PROJECT**
ESE **2350 NORTH FOREST ROAD**
1/8-1/4 **GETZVILLE, NY 14068**
0.248 mi.
1307 ft. **Site 2 of 2 in cluster BL**

FINDS **1007755637**
N/A

Actual: FINDS:
585 ft.
Focus Map: Registry ID: 110019180394
5

Environmental Interest/Information System
FIS (New York - Facility Information System) is New York's Department of Environmental Conservation (DEC) information system for tracking environmental facility information found across the State.

[Click this hyperlink](#) while viewing on your computer to access additional FINDS: detail in the EDR Site Report.

Map ID
Direction
Distance
Elevation

MAP FINDINGS

Site

Database(s)

EDR ID Number
EPA ID Number

345
NNW
1/8-1/4
0.248 mi.
1312 ft.

ONLY BIOTECH
1576 SWEET HOME RD N & S WINGS BAIRD RESEARCH PARK
AMHERST, NY 14228

RCRA-SQG **1000871607**
NY0000075754

Actual:
580 ft.
Focus Map:
4

RCRA-SQG:
Date form received by agency: 01/29/2018
Facility name: ONLY BIOTECH
Facility address: 1576 SWEET HOME RD N & S WINGS BAIRD RESEARCH PARK
AMHERST, NY 14228
EPA ID: NY0000075754
Mailing address: SWEET HOME RD N & S WINGS BAIRD RESEARCH PARK
AMHERST, NY 14228
Contact: WALTER W KELLER
Contact address: SWEET HOME RD N & S WINGS BAIRD RESEARCH PARK
AMHERST, NY 14228
Contact country: US
Contact telephone: 716-531-3540
Contact email: WKELLER@ONYBIOTECH.COM
EPA Region: 02
Land type: Private
Classification: Small Small Quantity Generator
Description: Handler: generates more than 100 and less than 1000 kg of hazardous waste during any calendar month and accumulates less than 6000 kg of hazardous waste at any time; or generates 100 kg or less of hazardous waste during any calendar month, and accumulates more than 1000 kg of hazardous waste at any time

Owner/Operator Summary:
Owner/operator name: ONLY INC
Owner/operator address: 1576 SWEET HOME RD
AMHERST, NY 14228
Owner/operator country: US
Owner/operator telephone: 800-274-4669
Owner/operator email: Not reported
Owner/operator fax: Not reported
Owner/operator extension: Not reported
Legal status: Private
Owner/Operator Type: Owner
Owner/Op start date: Not reported
Owner/Op end date: Not reported

Owner/operator name: ONLY INC
Owner/operator address: 1576 SWEET HOME RD
AMHERST, NY 14228
Owner/operator country: US
Owner/operator telephone: 800-274-4669
Owner/operator email: Not reported
Owner/operator fax: Not reported
Owner/operator extension: Not reported
Legal status: Private
Owner/Operator Type: Operator
Owner/Op start date: Not reported
Owner/Op end date: Not reported

Owner/operator name: ONLY BIOTECH
Owner/operator address: SWEET HOME RD N & S WINGS BAIRD RESEARCH PARK
AMHERST, NY 14228

Map ID
Direction
Distance
Elevation

MAP FINDINGS

Site

Database(s)

EDR ID Number
EPA ID Number

ONLY BIOTECH (Continued)

1000871607

Owner/operator country: US
Owner/operator telephone: 877-274-4669
Owner/operator email: Not reported
Owner/operator fax: 716-636-3942
Owner/operator extension: Not reported
Legal status: Private
Owner/Operator Type: Owner
Owner/Op start date: 10/10/2017
Owner/Op end date: Not reported

Owner/operator name: ONLY BIOTECH
Owner/operator address: SWEET HOME RD N & S WINGS BAIRD RESEARCH PARK
AMHERST, NY 14228

Owner/operator country: US
Owner/operator telephone: 877-274-4669
Owner/operator email: Not reported
Owner/operator fax: 716-636-3942
Owner/operator extension: Not reported
Legal status: Private
Owner/Operator Type: Operator
Owner/Op start date: 10/10/2017
Owner/Op end date: Not reported

Handler Activities Summary:

U.S. importer of hazardous waste: No
Mixed waste (haz. and radioactive): No
Recycler of hazardous waste: No
Transporter of hazardous waste: No
Treater, storer or disposer of HW: No
Underground injection activity: No
On-site burner exemption: No
Furnace exemption: No
Used oil fuel burner: No
Used oil processor: No
User oil refiner: No
Used oil fuel marketer to burner: No
Used oil Specification marketer: No
Used oil transfer facility: No
Used oil transporter: No

. Waste code: D001

. Waste name: IGNITABLE HAZARDOUS WASTES ARE THOSE WASTES WHICH HAVE A FLASHPOINT OF LESS THAN 140 DEGREES FAHRENHEIT AS DETERMINED BY A PENSKEY-MARTENS CLOSED CUP FLASH POINT TESTER. ANOTHER METHOD OF DETERMINING THE FLASH POINT OF A WASTE IS TO REVIEW THE MATERIAL SAFETY DATA SHEET, WHICH CAN BE OBTAINED FROM THE MANUFACTURER OR DISTRIBUTOR OF THE MATERIAL. LACQUER THINNER IS AN EXAMPLE OF A COMMONLY USED SOLVENT WHICH WOULD BE CONSIDERED AS IGNITABLE HAZARDOUS WASTE.

. Waste code: D002

. Waste name: A WASTE WHICH HAS A PH OF LESS THAN 2 OR GREATER THAN 12.5 IS CONSIDERED TO BE A CORROSIVE HAZARDOUS WASTE. SODIUM HYDROXIDE, A CAUSTIC SOLUTION WITH A HIGH PH, IS OFTEN USED BY INDUSTRIES TO CLEAN OR DEGREASE PARTS. HYDROCHLORIC ACID, A SOLUTION WITH A LOW PH, IS USED BY MANY INDUSTRIES TO CLEAN METAL PARTS PRIOR TO PAINTING. WHEN THESE CAUSTIC OR ACID SOLUTIONS BECOME CONTAMINATED AND MUST BE DISPOSED, THE WASTE WOULD BE A CORROSIVE HAZARDOUS WASTE.

Map ID
Direction
Distance
Elevation

MAP FINDINGS

Site

Database(s)

EDR ID Number
EPA ID Number

ONLY BIOTECH (Continued)

1000871607

- . Waste code: D009
- . Waste name: MERCURY

- . Waste code: D011
- . Waste name: SILVER

- . Waste code: D022
- . Waste name: CHLOROFORM

- . Waste code: F003
- . Waste name: THE FOLLOWING SPENT NON-HALOGENATED SOLVENTS: XYLENE, ACETONE, ETHYL ACETATE, ETHYL BENZENE, ETHYL ETHER, METHYL ISOBUTYL KETONE, N-BUTYL ALCOHOL, CYCLOHEXANONE, AND METHANOL; ALL SPENT SOLVENT MIXTURES/BLENDS CONTAINING, BEFORE USE, ONLY THE ABOVE SPENT NON-HALOGENATED SOLVENTS; AND ALL SPENT SOLVENT MIXTURES/BLENDS CONTAINING, BEFORE USE, ONE OR MORE OF THE ABOVE NON-HALOGENATED SOLVENTS, AND, A TOTAL OF TEN PERCENT OR MORE (BY VOLUME) OF ONE OR MORE OF THOSE SOLVENTS LISTED IN F001, F002, F004, AND F005, AND STILL BOTTOMS FROM THE RECOVERY OF THESE SPENT SOLVENTS AND SPENT SOLVENT MIXTURES.

- . Waste code: P105
- . Waste name: SODIUM AZIDE

- . Waste code: U044
- . Waste name: CHLOROFORM

- . Waste code: U154
- . Waste name: METHANOL (I)

- . Waste code: B
- . Waste name: B

- . Waste code: T
- . Waste name: T

Historical Generators:

Date form received by agency: 01/01/2007
Site name: ONLY INC
Classification: Small Quantity Generator

Date form received by agency: 01/01/2006
Site name: ONLY INC
Classification: Small Quantity Generator

Date form received by agency: 11/03/1993
Site name: ONLY INC
Classification: Conditionally Exempt Small Quantity Generator

- . Waste code: D022
- . Waste name: CHLOROFORM

- . Waste code: F002
- . Waste name: THE FOLLOWING SPENT HALOGENATED SOLVENTS: TETRACHLOROETHYLENE, METHYLENE CHLORIDE, TRICHLOROETHYLENE, 1,1,1-TRICHLOROETHANE, CHLOROBENZENE, 1,1,2-TRICHLORO-1,2,2-TRIFLUOROETHANE, ORTHO-DICHLOROBENZENE, TRICHLOROFLUOROMETHANE, AND

Map ID
Direction
Distance
Elevation

MAP FINDINGS

Site

Database(s)

EDR ID Number
EPA ID Number

ONLY BIOTECH (Continued)

1000871607

1,1,2-TRICHLOROETHANE; ALL SPENT SOLVENT MIXTURES/BLENDS CONTAINING, BEFORE USE, A TOTAL OF TEN PERCENT OR MORE (BY VOLUME) OF ONE OR MORE OF THE ABOVE HALOGENATED SOLVENTS OR THOSE LISTED IN F001, F004, OR F005, AND STILL BOTTOMS FROM THE RECOVERY OF THESE SPENT SOLVENTS AND SPENT SOLVENT MIXTURES.

. Waste code: F003
. Waste name: THE FOLLOWING SPENT NON-HALOGENATED SOLVENTS: XYLENE, ACETONE, ETHYL ACETATE, ETHYL BENZENE, ETHYL ETHER, METHYL ISOBUTYL KETONE, N-BUTYL ALCOHOL, CYCLOHEXANONE, AND METHANOL; ALL SPENT SOLVENT MIXTURES/BLENDS CONTAINING, BEFORE USE, ONLY THE ABOVE SPENT NON-HALOGENATED SOLVENTS; AND ALL SPENT SOLVENT MIXTURES/BLENDS CONTAINING, BEFORE USE, ONE OR MORE OF THE ABOVE NON-HALOGENATED SOLVENTS, AND, A TOTAL OF TEN PERCENT OR MORE (BY VOLUME) OF ONE OR MORE OF THOSE SOLVENTS LISTED IN F001, F002, F004, AND F005, AND STILL BOTTOMS FROM THE RECOVERY OF THESE SPENT SOLVENTS AND SPENT SOLVENT MIXTURES.

Violation Status: No violations found

Evaluation Action Summary:

Evaluation date: 05/05/2015
Evaluation: COMPLIANCE EVALUATION INSPECTION ON-SITE
Area of violation: Not reported
Date achieved compliance: Not reported
Evaluation lead agency: State

Evaluation date: 11/29/2012
Evaluation: COMPLIANCE EVALUATION INSPECTION ON-SITE
Area of violation: Not reported
Date achieved compliance: Not reported
Evaluation lead agency: State

Evaluation date: 05/06/2010
Evaluation: COMPLIANCE EVALUATION INSPECTION ON-SITE
Area of violation: Not reported
Date achieved compliance: Not reported
Evaluation lead agency: State

Evaluation date: 09/17/2008
Evaluation: COMPLIANCE EVALUATION INSPECTION ON-SITE
Area of violation: Not reported
Date achieved compliance: Not reported
Evaluation lead agency: State

Evaluation date: 08/30/2006
Evaluation: COMPLIANCE EVALUATION INSPECTION ON-SITE
Area of violation: Not reported
Date achieved compliance: Not reported
Evaluation lead agency: State

Evaluation date: 01/24/2003
Evaluation: COMPLIANCE EVALUATION INSPECTION ON-SITE
Area of violation: Not reported
Date achieved compliance: Not reported
Evaluation lead agency: State

Map ID
Direction
Distance
Elevation

MAP FINDINGS

Site

Database(s)

EDR ID Number
EPA ID Number

ONY BIOTECH (Continued)

1000871607

Evaluation date: 08/07/1998
Evaluation: COMPLIANCE EVALUATION INSPECTION ON-SITE
Area of violation: Not reported
Date achieved compliance: Not reported
Evaluation lead agency: State

346
West
1/8-1/4
0.250 mi.
1318 ft.

WHITE CRYSTALLINE MATERIA
674 HARRISON STREET
TONAWANDA, NY

NY Spills S102179466
N/A

Actual:
597 ft.
Focus Map:
6

SPILLS:

Spill Number/Closed Date: 9502446 / 2000-12-13
Facility ID: 9502446
Facility Type: ER
DER Facility ID: 233074
Site ID: 287702
DEC Region: 9
Spill Cause: Unknown
Spill Class: D5
SWIS: 1564
Spill Date: 1995-05-01
Investigator: RJJONAK
Referred To: Not reported
Reported to Dept: 1995-05-25
CID: Not reported
Water Affected: Not reported
Spill Source: Unknown
Spill Notifier: Citizen
Cleanup Ceased: Not reported
Cleanup Meets Std: True
Last Inspection: Not reported
Recommended Penalty: False
UST Trust: False
Remediation Phase: 0
Date Entered In Computer: 1995-05-31
Spill Record Last Update: 2001-01-08
Spiller Name: Not reported
Spiller Company: UNKNOWN
Spiller Address: Not reported
Spiller Company: 999
Contact Name: Not reported
DEC Memo: "Prior to Sept, 2004 data translation this spill Lead_DEC Field was RJJ 05/31/95: MJS CHECKED WITH DAN KING. GLEN MAY IS HANDLING PROJECT AND WILL INSPECT. 12/12/2000: RJJ IS TAKING OVER THIS SPILL FROM MJS, WHO HAS LEFT DEC. 12/13/2000: RJJ CHECKED WITH BOTH DAN KING AND GLENN MAY, AND THEY BOTH HAD NO INVOLVEMENT/KNOWLEDGE OF THIS...SINCE WE HAVE HAD NO FURTHER CALLS ON THIS IN OVER FIVE 5 YEARS, NO FURTHER ACTION NEEDED...SPILL CLOSED OUT."

Remarks: "DISTRESSED AND DEAD VEGETATION. WHITE CRYSTALLINE MATERIAL FOUND IN SOIL REMOVED FROM BASEMENT. CLAIMS HIGH CANCER RATE IN NEIGHBORHOOD. CLAIMS NIAGARA MOHAWK DUMPED DRUMS IN AREA LONG AGO."

All Materials:

Site ID: 287702
Operable Unit ID: 1013505
Operable Unit: 01
Material ID: 367498

Map ID
Direction
Distance
Elevation

MAP FINDINGS

Site

Database(s)

EDR ID Number
EPA ID Number

WHITE CRYSTALLINE MATERIA (Continued)

S102179466

Material Code: 0064A
Material Name: unknown material
Case No.: Not reported
Material FA: Other
Quantity: .00
Units: G
Recovered: .00
Oxygenate: Not reported

ORPHAN SUMMARY

City	EDR ID	Site Name	Site Address	Zip	Database(s)
AMHERST	1003863920	MORRIS & REIMANN	RENSCH RD	14226	SEMS-ARCHIVE
AMHERST	1017788046	NYS DOT BIN 1074391	I-990 SB	14068	RCRA-LQG
AMHERST	1017788047	NYS DOT BIN 1074392	I-990 NB	14068	RCRA-LQG
AMHERST	1000705540	NYS DOT BIN 1045070	I-290 RAMP	14226	RCRA-LQG
AMHERST	1018281138	NYS THRUWAY AUTH BIN 5511950	FOREST RD OVER I-90 MP 420.12	14226	RCRA-LQG, FINDS, ECHO
AMHERST	1018281139	NYS THRUWAY AUTH BIN 5511960	I-290 EB RAMP TO I-90 EB	14226	RCRA-LQG, FINDS, ECHO
AMHERST	1010566161	NYS DOT BIN 1071880	I-990 1.7 MI N OF INTER WITH	14228	RCRA-LQG
AMHERST	1010566162	NYS DOT BIN 1072631	I-990 OVER NYS RTE 952T SITE 1	14228	RCRA-LQG
AMHERST	1010566163	NYS DOT BIN 1072632	I-990 OVER NYS RTE 952T SITE 2	14228	RCRA-LQG
AMHERST	1004759009	MOBIL OIL CORP SS #HDX	SW TRANSIT RD & MAIN ST	14226	RCRA-CESQG, NY MANIFEST
AMHERST	93192550		SHERIDAN DR NEAR	14226	ERNS
AMHERST	89113685		STATE UNIV OF NY, AMHERST CAMPUS COOK HALL COOKE, 4TH FLOOR		ERNS
AMHERST	2009917453		I-290 AT MAIN STREET EXIT		ERNS
AMHERST	S113916948	RIDGE LEA CAMPUS	RIDGE LEE ROAD	14228	NY SHWS
AMHERST	S113917023	MORRIS AND REIMAN WRECKING	OFF RENSCH ROAD		NY SHWS
AMHERST	S118953637	ERIE COMM COLLEGE	MAIN STREET		NY LTANKS
AMHERST	S118953644	ERIE COMMUNITY COLLEGE	MAIN STREET		NY LTANKS
AMHERST	S121988541	ATLANTIC 0363-9176	8000 MAIN ST. AT TRANSIT		NY LTANKS
AMHERST	S121988550	ATLANTIC 0363-9176	800 MAIN ST. AT TRANSIT		NY LTANKS
AMHERST	U004182990	PUMP HOUSE	I-990	14228	NY UST
AMHERST	S118707387	JEWETTE & NOONAN TRANSPORTATION INC	I-290 WB AT EXIT 5	14221	NY Spills
AMHERST	S123160071	ROADWAY & DRAINAGE	NORTH FOREST RD & REIST ST	14221	NY Spills
AMHERST	S117852901	ROADWAY	MAPLE RD AND COUNTRY PARKWAY	14221	NY Spills
AMHERST	S118260937	I290 AT MAIN STREET	I290 AT MAIN STREET	14226	NY Spills
AMHERST	S111457743	IN CREEK	MAPLE AT ELLICOTT CREEK	14226	NY Spills
AMHERST	S122877178	ROADWAY	SHERIDAN DR @ BUCKEYE	14226	NY Spills
AMHERST	S118951927	ROADWAY	MAPLE RD/MAPLE VIEW	14226	NY Spills
AMHERST	S113819685	TONAWANDA TANK ROADSIDE	SHERIDAN AND MILITARY	14226	NY Spills
AMHERST	S113915935	TRACTOR TRAILER ROLL OVER	I-990 SOUTH TO I-290 EASTBOUND RAMP	14226	NY Spills
AMHERST	S117535169	BEFORE MILLERSPORT HGWAY EXIT	I-290 EASTBOUND	14226	NY Spills
AMHERST	S117394088	POLE TOP TRANSFORMERS	1876 NIAGARA FALLS BLVD.	14223	NY Spills
AMHERST	S121101264	BIESER CREEK	FLINT RD	14228	NY Spills
AMHERST	S106720508	CRUDE OIL	SHERATON DRIVE NEAR I-290		NY Spills
AMHERST	S108057344	NATIONAL GRID	4330 SWEET HOME ROAD		NY Spills
AMHERST	S122479409	I-290 ON RAMP @ MAIN ST	I-290 EASTBOUND		NY Spills
AMHERST	S118952882	UST IN ROAD ROW	EGGERT AT NIAGARA FALLS BLVE		NY Spills
AMHERST	S108295616	INSIDE SALT BARN	SWEET HOME ROAD		NY Spills
AMHERST	S102176033	NATIONAL FUEL GAS	MAIN STREET		NY Spills
AMHERST	S102177464	GARDNER TRUCK	FLINT ROAD		NY Spills
AMHERST	S102178038	DELMARCO ROOFING	SHERIDAN DRIVE		NY Spills
AMHERST	S103573603	NIAGARA MOHAWK POLE 17R	SHERIDAN DRIVE		NY Spills
AMHERST	S103938162	TAR-LIKE SUBSTANCE	SHERIDAN & MAPLE		NY Spills

ORPHAN SUMMARY

City	EDR ID	Site Name	Site Address	Zip	Database(s)
AMHERST	S109063789	IN FRONT OF ROBO MINI MART	727 MAPLE & NORTH FOREST		NY Spills
AMHERST	S105056660	SHEEN IN ELLICOTT CREEK	NORTH FOREST		NY Spills
AMHERST	S109942985	I-290 E/B EXIT RAMP 7C	I-290 E/B EXIT RAMP 7C		NY Spills
AMHERST	S113817689	ROADSIDE CULVERT	MAIN ST (NEAR GETZVILLE RD)		NY Spills
AMHERST	S110750958	POLE 542	BILL ST / SHERIDAN DR		NY Spills
AMHERST	S110751156	I-990 MM 1004	I-990		NY Spills
AMHERST	S117853536	SPILL NUMBER 8502954	NIAGARA FALLS BLVD.		NY Spills
AMHERST	S117853663	SPILL NUMBER 8504357	MAPLE AT FORREST		NY Spills
AMHERST	S117853678	SPILL NUMBER 8504541	I290-E NEAR SHERIDAN		NY Spills
AMHERST	S117853697	SPILL NUMBER 8504732	NIAGARA FALLS BOUL.		NY Spills
AMHERST	1000705505	NYS THRUWAY AUTH	INTERCHANGE 50 I-290 RAMP	14226	RCRA NonGen / NLR
AMHERST	1001090104	NYSDOT BIN 1045040	CR 192 MAPLE RD BRIDGE OVER	14228	RCRA NonGen / NLR, NY MANIFEST
AMHERST	1001482762	NYSDOT BIN 1-07260-1	I290 SB BRG OVER SWEET HOME RD	14228	RCRA NonGen / NLR, NY MANIFEST
AMHERST	1001482764	NYSDOT BIN 1-07260-2	I290 NB BRG OVER SWEET HOME RD	14228	RCRA NonGen / NLR, NY MANIFEST
AMHERST	1023197989	NORTH FOREST MULTI FAMILY HOUSE	2371NA 2383NA 2391 & 2405 N FOREST RD	14221	FINDS
AMHERST	1007812023	PATEL PROPERTY	136 & 150 MAPLE RD	14221	FINDS
AMHERST	1017764722	NYSDOT BIN 1074391	I-990 SB	14068	FINDS, ECHO
AMHERST	1017764723	NYSDOT BIN 1074392	I-990 NB	14068	FINDS, ECHO
AMHERST	1007764631	SHERIDAN MEADOWS CORPORATE	7100-7200 SHERIDAN DRIVE	14226	FINDS
AMHERST	1008203917	BALL PUMP STATION AND TANKS	SWEET HOME RD	14226	FINDS, ECHO
AMHERST	1017744521	LOCKWOOD VILLAS	2493 & 2497 SWEET HOME RD	14226	FINDS
AMHERST	1023648115	TOWN DITCH 5 CULVERT EXTENSION AT FLINT RD	FLINT RD	14226	FINDS
AMHERST	1016367422	SWEET HOME RD CULVERT OVER TRIBUTARY TO ELLICOTT CRK	SWEET HOME RD AT OF HILTON BLVD	14226	FINDS
AMHERST	1016199951	NYS THRUWAY AUTH	INTERCHANGE 50 I-290 RAMP	14226	FINDS, ECHO
AMHERST	1008938778	UNIVERSITY COMMONS	4180 & 4200 RENSCH RD	14228	FINDS
AMHERST	1016311553	S ELLICOTT CREEK RD	S ELLICOTT CRK RD BETWEEN NIAGARA FALLS BLVD &	14228	FINDS
AMHERST	1017378373	E ROBINSON RD BRIDGE OVER TOWN DITCH #2 BIN 3367970	E ROBINSON RD BETWEEN NIAGARA FALLS BLVD & SUNDRID	14228	FINDS
AMHERST	1010492393	NYSDOT BIN 1071880	I-990 1.7 MI N OF INTER WITH	14228	FINDS, ECHO
AMHERST	1010492394	NYSDOT BIN 1072631	I-990 OVER NYS RTE 952T	14228	FINDS, ECHO
AMHERST	1010492395	NYSDOT BIN 1072632	I-990 OVER NYS RTE 952T	14228	FINDS, ECHO
AMHERST	S119079211	NYSDOT BIN 1074392	I-990 NB	14068	NY MANIFEST
AMHERST	S119079210	NYSDOT BIN 1074391	I-990 SB OVER N FRENCH RD	14068	NY MANIFEST
AMHERST	S122482677	NYSDOT	OD RAMP OVER RTE I-290	14226	NY MANIFEST
AMHERST	S122482656	NEW YORK STATE THRUWAY AUTHORITY	INTERCHANGE 50 I-290 RAMP	14226	NY MANIFEST
AMHERST	S119079235	NYS THRUWAY AUTH BIN 5511950	FOREST RD OVER I-90 MP 420.12	14226	NY MANIFEST
BUFFALO	2015105276		FRONTIER RAILYARD		ERNS
BUFFALO	2014093872		FRONTIER RAILYARD		ERNS
BUFFALO	2015105875		FRONTIER YARD		ERNS
BUFFALO	2015106054		FRONTIER YARD		ERNS
BUFFALO	2016139643		FRONTIER RAILYARD		ERNS
BUFFALO	2016140928		FRONTIER YARD		ERNS
BUFFALO	2015136623		BAILEY AVE		ERNS
BUFFALO	2014077297		FRONTIER YARD		ERNS
BUFFALO	92130245		MAIN ST		ERNS
BUFFALO	875444		MAIN DOCK		ERNS

City	EDR ID	Site Name	Site Address	Zip	Database(s)
BUFFALO	99471406		FRONTIER SWITCHING YARD		ERNS
BUFFALO	2018214391		FRONTIER RAILYARD		ERNS
BUFFALO	2000542938		2580 KENMORE AVE		ERNS
BUFFALO	2001589831		LEE STREET		ERNS
BUFFALO	2006809917		MAIN AND DIVISION ST		ERNS
BUFFALO	2011996122		RAIL YARD FRONTIER		ERNS
BUFFALO	S113916928	TIMES BEACH	FURHMANN BOULEVARD		NY SHWS
BUFFALO	S113917117	NEW BUFFALO INDUSTRIAL PARK	SOUTH OGDEN, DINGENS, BAILEY		NY SHWS
BUFFALO	S113922159	MAIN-LASALLE REVITALIZATION PROJECT	MAIN-LASALLE STREET	14214	NY VCP
BUFFALO	92100823		BROADWAY & BAILEY INTERSECTION		HMIRS
BUFFALO	92090164		CONRAIL FRONTIER YD		HMIRS
BUFFALO	92090165		CONRAIL FRONTIER YA		HMIRS
BUFFALO	94070105		FRONTIER YARD		HMIRS
BUFFALO	2004071245		BAILEY STREET		HMIRS
BUFFALO	2005701482	CSX FRONTIER YARD - MP-QC 434	CSX FRONTIER YARD - MP-QC 434		HMIRS
BUFFALO	2005702201	1836 BROADWAY/FRONTIER YARD	1836 BROADWAY/FRONTIER YARD		HMIRS
BUFFALO	2007445765	1836 BROADWAY/QC 434/FRONTIER	1836 BROADWAY/QC 434/FRONTIER		HMIRS
BUFFALO	S121979111	NYSDOT PROJECT/TANK	MAIN ST & HUMBOLDT PKWY		NY Spills
BUFFALO	S111011122	TRANSFORMER 178 @ DELEWARE PARK	MAIN WALKING LOOP		NY Spills
BUFFALO	S106967813	NIMO VAULT	MAIN STREET		NY Spills
BUFFALO	S111835932	INTERSECTION - VAULT # 23-11	MAIN AND SENECA		NY Spills
BUFFALO	S121464269	CSX TRANSPORTATION	MM QC 437.0 NEAR WILLIAM ST AT BAILEY AVE		NY Spills
BUFFALO	S118704812	UNDERGROUND	377 MAIN STREET		NY Spills
BUFFALO	S118706835	ON THE BUFFALO RIVER	OPPOSITE NEW SOLAR CITY SITE		NY Spills
BUFFALO	S112226922	AUTOTECH 3	361 FOREST AVE		NY Spills
BUFFALO	S118952364	SHEEN IN BUFFALO RIVER	BAILEY AVE BRIDGE		NY Spills
BUFFALO	S108295177	BUFFALO CEMENT COMPANY	MAIN STREET POLE # 242		NY Spills
BUFFALO	S102174179	AMERICANA	MAIN STREET		NY Spills
BUFFALO	S102175840	OIL DUMPING INTO SEWER	EGGERT ROAD		NY Spills
BUFFALO	S102175981	WEISS TRANSPORT CO	FURMANN BOULEVARD		NY Spills
BUFFALO	S102177787	VICTOR'S MOTORS	MAIN STREET		NY Spills
BUFFALO	S102178481	POLE 304	BAILEY AV		NY Spills
BUFFALO	S102667773	NFTA BUS	MAIN STREET NEAR PARKSIDE		NY Spills
BUFFALO	S103562301	BAD GASOLINE	MAIN STREET		NY Spills
BUFFALO	S109415800	MEMORIAL AUD	MAIN STREET		NY Spills
BUFFALO	S109060755	ROADWAY	BAILEY AVE/ WILLIAMS ST		NY Spills
BUFFALO	S121986141	FREEZER QUEEN	975 FURHMAN BOULEVARD		NY Spills
BUFFALO	S116553930	INTERSECTION	MAIN ST/LASALLE ST		NY Spills
BUFFALO	S116555053	NAT GRID RIGHT AWAY	OHIO ST/MOORE ST/MIAMI ST		NY Spills
BUFFALO	S120702450	VAULT	241 NORTH FOREST		NY Spills
BUFFALO	S109826562	MEMORIAL AUDITORIUM	MAIN ST		NY Spills
BUFFALO	S113818203	CITY OF BUFFALO SANITATION TRUCK	BAILEY		NY Spills
BUFFALO	S117268696	TRUCK	SWAN STREET /MAIN AND WASHINGTON		NY Spills
BUFFALO	S121099055	ROADWAY	BAILEY AVE 69 DINGENS ST INTERSECTION		NY Spills
BUFFALO	S121101222	COMMERCIAL	888 MAIN ST		NY Spills
BUFFALO	S110307956	ROADSIDE	MAIN AND WEST WINDSPEAR		NY Spills
BUFFALO	S117653756	PIKE CO	130 MAIN ST		NY Spills

ORPHAN SUMMARY

City	EDR ID	Site Name	Site Address	Zip	Database(s)
BUFFALO	S117364000	CANALSIDE	130 MAIN ST		NY Spills
BUFFALO	S117364001	WITH IN A PIPE CASE	130 MAIN STREET		NY Spills
BUFFALO	S106009855	SKYWAY ROAD SPILL	SOUTH OF CITY SHIP CANAL		NY Spills
BUFFALO	S110539865	GRANT AUTOMOTIVE	BROADWAY AND BAILEY		NY Spills
BUFFALO	S110539966	IN STREET & PARKING LOT	MAIN ST. @ CHIPPIWA		NY Spills
BUFFALO	S117853657	SPILL NUMBER 8504242	1421 MAIN & GLENWOOD		NY Spills
BUFFALO	S117852107	VAULT #10-82	MAIN STREET AND SENECA STREET		NY Spills
BUFFALO	1014395329	NIAGARA MOHAWK A NATIONAL GRID CO	MAIN ST 7 JEWETT PKWY	14214	RCRA NonGen / NLR, NY MANIFEST
BUFFALO	1016323267	BUFFALO STATE CAMPUS NORTH HOUSING	HADLEY ROAD	14260	FINDS
BUFFALO	S109584695	NIAGARA MOHAWK POWER CORPORATION	MAIN ST		NY MANIFEST
CHEEKTOWAGA	1000232829	NIAGARA MOHAWK STATION 157	EGGERT RD	14223	RCRA NonGen / NLR
ERIE COUNTY	S120701569	SUNOCO STATION	2977 NIAGARA FALLS BLVE		NY Spills
GETZVILLE	S113406053	BIKE PATH OVER ELLICOTT CREEK	NORTH FOREST & AUDUBON	14221	NY Spills
KENMORE	2013049966		SHERIDAN DRIVE		ERNS
KENMORE	S122480382	KENMORE WEST HS	33 HIGHLAND AVE		NY Spills
KENMORE	S122480545	NATION GRID POLE # 109R	109 NIAGARA FALLS BLVD	14150	NY Spills
TONAWANDA	1003863645	DUNLOP SITE 2	SHERIDAN DR	14150	SEMS-ARCHIVE
TONAWANDA	1001028632	NYS DOT BIN 1044970	TWO MILE CREEK RD I-290	14150	RCRA-LQG
TONAWANDA	1001233136	NYSDOT BIN 1044950	I-290 BRG OVER I-190	14150	RCRA-SQG, NJ MANIFEST, NY MANIFEST
TONAWANDA	1007112581	ERIE CO PARKS ELLICOTT CREEK	NIAGARA FALLS BLVD & ELLICOTT	14150	RCRA-CESQG, NY MANIFEST
TONAWANDA	92135052		KENMORE AVE	14150	ERNS
TONAWANDA	2015105421		KENMORE RAIL YARD		ERNS
TONAWANDA	9038932		I-290		ERNS
TONAWANDA	97399804		I-290 OVERPASS AT		ERNS
TONAWANDA	S113917112	SHANCO PLASTICS AND CHEMICALS	WALES AVENUE AND KENMORE AVENUE	14150	NY SHWS
TONAWANDA	S100118409	AUTO TANK LEAK	MAIN ST.		NY LTANKS
TONAWANDA	U004272432	CAMPING COUNTRY	SHERIDAN & EGGERT RD	14150	NY UST
TONAWANDA	U004272434	EARLE M. JORGENSEN COMPANY	1275 SHERIDAN DRIVE	14150	NY UST
TONAWANDA	U004272435	SHERIDAN MANOR APARTMENTS	1430 SHERIDAN DR	14150	NY UST
TONAWANDA	96090044		MAIN ST		HMIRS
TONAWANDA	S106722347	NORTHEAST SIDE OF FILMORE	TWIN CITY MEMORIAL HIGHWA	14150	NY Spills
TONAWANDA	S117654349	CSX YARD	300 RIVERVIEW BOULEVARD	14150	NY Spills
TONAWANDA	S114560310	VACANT LOT	945 KENMORE AVENUE	14150	NY Spills
TONAWANDA	S121984588	MODERN @ANDERSON FROZEN CUSTARD	2235 SHERIDAN DRIVE	14150	NY Spills
TONAWANDA	S112809929	DUPONT/INDECK	SHERIDAN	14150	NY Spills
TONAWANDA	S109205286	LI WASTE	KENMORE AVE	14150	NY Spills
TONAWANDA	S121985860	CSX RAIL YARD	KENMORE YARD MILE POST QDN10.1	14150	NY Spills
TONAWANDA	S116554412	ROADWAY	KENMORE AVE AND MILITARY RD	14150	NY Spills
TONAWANDA	S120700424	ROADSIDE	SHERIDAN DRIVE AT COOPER	14150	NY Spills
TONAWANDA	S117393416	PARKING LOT, ROAD SHOULDER, & LOADING DOCK	2750, 2760, & 2770 KENMORE AVE	14150	NY Spills
TONAWANDA	S117363192	METH LAB AT CORNER OF	MILITARY/SHERIDAN DR	14150	NY Spills
TONAWANDA	S118637964	BENDERSON DEVELOPMENT	3220 SHERIDAN DRIVE	14150	NY Spills
TONAWANDA	S117975574	PAVEMENT	2279 SHERIDAN DRIVE	14150	NY Spills
TONAWANDA	S117362171	ON ROADWAY M&M TOWING	FORD AVE/BTWN HAWTHORNE AVE SOUTHEAST CORNER	14223	NY Spills
TONAWANDA	S106736339	ST. JOHNS ST./BYRON/KLAUD	CROSS ST. KENMORE AVE.		NY Spills
TONAWANDA	S109208503	EXPERT PAINT	707 KENMORE AVENUE @STARIN		NY Spills

ORPHAN SUMMARY

City	EDR ID	Site Name	Site Address	Zip	Database(s)
TONAWANDA	S122478720	FUEL IN FILL SUMP	1310 SHERIDAN DR		NY Spills
TONAWANDA	S112148481	POLE 1945R1	1945 SHERIDAN DR		NY Spills
TONAWANDA	S102175978	ROBERT BROSKIN	KENMORE AVENUE		NY Spills
TONAWANDA	S102176798	RED DYE IN 2 MILE CREEK	SHERIDAN PARKSIDE		NY Spills
TONAWANDA	S102680401	BOAT SUNK IN ERIE CANAL	ERIE CANAL AT MAIN STREET		NY Spills
TONAWANDA	S103562422	M.L YOUNG MOTOR EXPRESS	TWIN CITY MEMEROIL HWY		NY Spills
TONAWANDA	S109063259	BETWEEN	SHERIDAN DR& 375 RIVER RD		NY Spills
TONAWANDA	S109061226	N-SIDE BETWEEN KENMORE & I190	SHERIDAN DRIVE		NY Spills
TONAWANDA	S106014002	OIL IN DITCH	SAWYER BTW KENMORE & RIVR		NY Spills
TONAWANDA	S117853573	SPILL NUMBER 8503435	633 MOORE AVE.		NY Spills
TONAWANDA	S117853621	SPILL NUMBER 8503946	KENMORE & KLAUDER		NY Spills
TONAWANDA	S117853668	SPILL NUMBER 8504485	2221 KENMORE AVE.		NY Spills
TONAWANDA	1000432567	SERVICE STATION	MAIN ST	14150	RCRA NonGen / NLR
TONAWANDA	1000432570	SERVICE STATION	BAILEY LOCATION	14150	RCRA NonGen / NLR
TONAWANDA	1000432572	SERVICE STATION	NIAGARA FALLS BLVD LOCATION	14150	RCRA NonGen / NLR
TONAWANDA	1000432574	SERVICE STATION	MAPLE RD LOCATION	14150	RCRA NonGen / NLR
TONAWANDA	1014957331	NIAGARA MOHAWK A NATIONAL GRID CO	2272 KENMORE AVE	14150	RCRA NonGen / NLR, NY MANIFEST
TONAWANDA	1000693862	NYS THRUWAY AUTH	THRUWAY OVER SHERIDAN DR	14150	RCRA NonGen / NLR
TONAWANDA	1000693864	NYS THRUWAY AUTH	THRUWAY OVER SHERIDAN DR	14150	RCRA NonGen / NLR
TONAWANDA	1001028634	NYSDOT BIN 1044991 D256665	WB I-290 BRIDGE OVER CONRAIL	14150	RCRA NonGen / NLR
TONAWANDA	1001028635	NYSDOT BIN 1044992 D256665	EB I-290 BRIDGE OVER CONRAIL	14150	RCRA NonGen / NLR, NY MANIFEST
TONAWANDA	1014957357	NIAGARA MOHAWK A NATIONAL GRID CO	KENMORE AVE & SHERIDAN AVE	14150	RCRA NonGen / NLR, NY MANIFEST
TONAWANDA	1014628208		AAM TONAWANDA FORGE 2390 KENMORE	14150	PCB TRANSFORMER
TONAWANDA	1023369359	TONAWANDA RAILS TO TRAILS	BETWEEN KENMORE AVE & E NIAGARA ST	14150	FINDS
TONAWANDA	1016253103	NYS THRUWAY AUTH	THRUWAY OVER SHERIDAN DR	14150	FINDS, ECHO
TONAWANDA	S122376038	E I DUPONT YERKES PLANT	SHERIDAN DR AT RIVER RD		NY AIRS
TONAWANDA	S122482860	NYSDOT - BIN 1045022 D256665	EB I-290 BRG OVER COLVIN BLVD	14150	NY MANIFEST
TONAWANDA	S118954062	NYSDOT	I-290 NIAGARA FALLS BLVD	14150	NY MANIFEST
TONAWANDA	S118954158	NYSDOT BIN 1045032 D256665	EB I-290 BRG OVER PARKER BLVD	14150	NY MANIFEST
TONAWANDA	S119078351	NYSDOT BIN 1045031 D 256665	WB I-290 BRG OVER PARKER BLVD	14150	NY MANIFEST
TONAWANDA	S108934051	TOWN OF TONAWANDA WASTE TREATMENT PLANT	FOOT OF SHERIDAN DRIVE	14150	NY MANIFEST
TONAWANDA	S120678641	NYS DOT BIN 1044980	E PARK DR I-290	14150	NJ MANIFEST
TONAWANDA	S121446767	NYSDOT - BIN 1044980 D 2566665	E PARK DR BRG OVER RTE I-290	14150	NY MANIFEST
TONAWANDA	1009234888	US BULK TRANSPORT	I-290 & I-190	14150	NY MANIFEST
TONAWANDA	1009233273	NYNEX	N FALLS BLVD/ROCHELLE PKY	14150	NY MANIFEST
TONAWANDA	1009234254	NYSDEC REGION 9	SHERIDAN AND ODWIN	14150	NY MANIFEST
TONAWANDA	S117563176	NYSDOT	RTE I-290 OVER RTE I-190	14150	NY MANIFEST
TONAWANDA	S117563350	NEW YORK STATE THRUWAY AUTHORITY	THRUWAY OVER SHERIDAN DR	14150	NY MANIFEST
TONAWANDA	S117563351	NEW YORK STATE THRUWAY AUTHORITY	THRUWAY OVER SHERIDAN DR	14150	NY MANIFEST
TONAWANDA	S108933481	CSX TRANSPORTATION	300 RIVERVIEW KENMORE YARD		NY MANIFEST
TONAWANDA	S121446768	NYSDOT - BIN 1044991	WB I-290 BRIDGE OVER CONRAIL	14150	NY MANIFEST
WHEATFIELD	S122482331	FORMER BELL AEROSPACE	9812 NIAGARA FALLS BLVD	14150	NY MANIFEST
WHEATFIELD	S116736427	BELL AEROSPACE TEXTRON	9812 NIAGARA FALLS BLVD	14150	PA MANIFEST
WILLIAMS VILLE	S118261106	ESTATE OF LORENZO TERUEL	5939 - 5951 MAIN STREET	14228	NY Spills
WILLIAMSVILLE	94050891		I-90 & I-290		HMIRS
WILLIAMSVILLE	S118636166	POLE 5189	MAIN STREET/LAFAYETTE STREET	14221	NY Spills
WILLIAMSVILLE	S121984671	NATIONAL GRID POLE 5320R	ON MAIN ST BEHIND 14 N LONG ST	14221	NY Spills

Count: 233 records

ORPHAN SUMMARY

City	EDR ID	Site Name	Site Address	Zip	Database(s)
WILLIAMSVILLE	S109583297	AUDUBON GOLF COURSE	MAPLE ROAD	14221	NY Spills
WILLIAMSVILLE	S102178757	GRAVEL AND OIL ON ROAD	NORTH FOREST		NY Spills
WILLIAMSVILLE	S109061584	SOUTH OF MAPLE RD	OFF OF NORTH FOREST RD		NY Spills
WILLIAMSVILLE	S110490193	SUNOCO STATION	MAIN & TRANSIT		NY Spills
WILLIAMSVILLE	S118464355	ISKALO DEVELOPMENT CORP	5870-5872 MAIN ST	14221	NY MANIFEST
WILLIAMSVILLE	S117563045	EXXON MOBIL OIL CORP C/O GES INC	5300 MAIN ST & UNION RD	14221	NY MANIFEST

GOVERNMENT RECORDS SEARCHED / DATA CURRENCY TRACKING

To maintain currency of the following federal and state databases, EDR contacts the appropriate governmental agency on a monthly or quarterly basis, as required.

Number of Days to Update: Provides confirmation that EDR is reporting records that have been updated within 90 days from the date the government agency made the information available to the public.

NPL: National Priority List

National Priorities List (Superfund). The NPL is a subset of CERCLIS and identifies over 1,200 sites for priority cleanup under the Superfund Program. NPL sites may encompass relatively large areas. As such, EDR provides polygon coverage for over 1,000 NPL site boundaries produced by EPA's Environmental Photographic Interpretation Center (EPIC) and regional EPA offices.

Date of Government Version: 11/14/2018	Source: EPA
Date Data Arrived at EDR: 11/27/2018	Telephone: N/A
Date Made Active in Reports: 12/07/2018	Last EDR Contact: 12/28/2018
Number of Days to Update: 10	Next Scheduled EDR Contact: 04/15/2019
	Data Release Frequency: Quarterly

NPL Site Boundaries

Sources:

EPA's Environmental Photographic Interpretation Center (EPIC)
Telephone: 202-564-7333

EPA Region 1
Telephone 617-918-1143

EPA Region 6
Telephone: 214-655-6659

EPA Region 3
Telephone 215-814-5418

EPA Region 7
Telephone: 913-551-7247

EPA Region 4
Telephone 404-562-8033

EPA Region 8
Telephone: 303-312-6774

EPA Region 5
Telephone 312-886-6686

EPA Region 9
Telephone: 415-947-4246

EPA Region 10
Telephone 206-553-8665

Proposed NPL: Proposed National Priority List Sites

A site that has been proposed for listing on the National Priorities List through the issuance of a proposed rule in the Federal Register. EPA then accepts public comments on the site, responds to the comments, and places on the NPL those sites that continue to meet the requirements for listing.

Date of Government Version: 11/14/2018	Source: EPA
Date Data Arrived at EDR: 11/27/2018	Telephone: N/A
Date Made Active in Reports: 12/07/2018	Last EDR Contact: 12/28/2018
Number of Days to Update: 10	Next Scheduled EDR Contact: 04/15/2019
	Data Release Frequency: Quarterly

NPL LIENS: Federal Superfund Liens

Federal Superfund Liens. Under the authority granted the USEPA by CERCLA of 1980, the USEPA has the authority to file liens against real property in order to recover remedial action expenditures or when the property owner received notification of potential liability. USEPA compiles a listing of filed notices of Superfund Liens.

Date of Government Version: 10/15/1991	Source: EPA
Date Data Arrived at EDR: 02/02/1994	Telephone: 202-564-4267
Date Made Active in Reports: 03/30/1994	Last EDR Contact: 08/15/2011
Number of Days to Update: 56	Next Scheduled EDR Contact: 11/28/2011
	Data Release Frequency: No Update Planned

GOVERNMENT RECORDS SEARCHED / DATA CURRENCY TRACKING

Delisted NPL: National Priority List Deletions

The National Oil and Hazardous Substances Pollution Contingency Plan (NCP) establishes the criteria that the EPA uses to delete sites from the NPL. In accordance with 40 CFR 300.425.(e), sites may be deleted from the NPL where no further response is appropriate.

Date of Government Version: 11/14/2018	Source: EPA
Date Data Arrived at EDR: 11/27/2018	Telephone: N/A
Date Made Active in Reports: 12/07/2018	Last EDR Contact: 12/28/2018
Number of Days to Update: 10	Next Scheduled EDR Contact: 04/15/2019
	Data Release Frequency: Quarterly

FEDERAL FACILITY: Federal Facility Site Information listing

A listing of National Priority List (NPL) and Base Realignment and Closure (BRAC) sites found in the Comprehensive Environmental Response, Compensation and Liability Information System (CERCLIS) Database where EPA Federal Facilities Restoration and Reuse Office is involved in cleanup activities.

Date of Government Version: 11/07/2016	Source: Environmental Protection Agency
Date Data Arrived at EDR: 01/05/2017	Telephone: 703-603-8704
Date Made Active in Reports: 04/07/2017	Last EDR Contact: 01/04/2019
Number of Days to Update: 92	Next Scheduled EDR Contact: 04/15/2019
	Data Release Frequency: Varies

SEMS: Superfund Enterprise Management System

SEMS (Superfund Enterprise Management System) tracks hazardous waste sites, potentially hazardous waste sites, and remedial activities performed in support of EPA's Superfund Program across the United States. The list was formerly known as CERCLIS, renamed to SEMS by the EPA in 2015. The list contains data on potentially hazardous waste sites that have been reported to the USEPA by states, municipalities, private companies and private persons, pursuant to Section 103 of the Comprehensive Environmental Response, Compensation, and Liability Act (CERCLA). This dataset also contains sites which are either proposed to or on the National Priorities List (NPL) and the sites which are in the screening and assessment phase for possible inclusion on the NPL.

Date of Government Version: 11/14/2018	Source: EPA
Date Data Arrived at EDR: 11/27/2018	Telephone: 800-424-9346
Date Made Active in Reports: 12/07/2018	Last EDR Contact: 12/28/2018
Number of Days to Update: 10	Next Scheduled EDR Contact: 01/28/2019
	Data Release Frequency: Quarterly

SEMS-ARCHIVE: Superfund Enterprise Management System Archive

SEMS-ARCHIVE (Superfund Enterprise Management System Archive) tracks sites that have no further interest under the Federal Superfund Program based on available information. The list was formerly known as the CERCLIS-NFRAP, renamed to SEMS ARCHIVE by the EPA in 2015. EPA may perform a minimal level of assessment work at a site while it is archived if site conditions change and/or new information becomes available. Archived sites have been removed and archived from the inventory of SEMS sites. Archived status indicates that, to the best of EPA's knowledge, assessment at a site has been completed and that EPA has determined no further steps will be taken to list the site on the National Priorities List (NPL), unless information indicates this decision was not appropriate or other considerations require a recommendation for listing at a later time. The decision does not necessarily mean that there is no hazard associated with a given site; it only means that, based upon available information, the location is not judged to be potential NPL site.

Date of Government Version: 11/14/2018	Source: EPA
Date Data Arrived at EDR: 11/28/2018	Telephone: 800-424-9346
Date Made Active in Reports: 12/07/2018	Last EDR Contact: 12/28/2018
Number of Days to Update: 9	Next Scheduled EDR Contact: 01/28/2019
	Data Release Frequency: Quarterly

CORRACTS: Corrective Action Report

CORRACTS identifies hazardous waste handlers with RCRA corrective action activity.

Date of Government Version: 03/01/2018	Source: EPA
Date Data Arrived at EDR: 03/28/2018	Telephone: 800-424-9346
Date Made Active in Reports: 06/22/2018	Last EDR Contact: 12/03/2018
Number of Days to Update: 86	Next Scheduled EDR Contact: 04/08/2019
	Data Release Frequency: Quarterly

GOVERNMENT RECORDS SEARCHED / DATA CURRENCY TRACKING

RCRA-TSDF: RCRA - Treatment, Storage and Disposal

RCRAInfo is EPA's comprehensive information system, providing access to data supporting the Resource Conservation and Recovery Act (RCRA) of 1976 and the Hazardous and Solid Waste Amendments (HSWA) of 1984. The database includes selective information on sites which generate, transport, store, treat and/or dispose of hazardous waste as defined by the Resource Conservation and Recovery Act (RCRA). Transporters are individuals or entities that move hazardous waste from the generator offsite to a facility that can recycle, treat, store, or dispose of the waste. TSDFs treat, store, or dispose of the waste.

Date of Government Version: 03/01/2018	Source: Environmental Protection Agency
Date Data Arrived at EDR: 03/28/2018	Telephone: (212) 637-3660
Date Made Active in Reports: 06/22/2018	Last EDR Contact: 12/03/2018
Number of Days to Update: 86	Next Scheduled EDR Contact: 04/08/2019
	Data Release Frequency: Quarterly

RCRA-LQG: RCRA - Large Quantity Generators

RCRAInfo is EPA's comprehensive information system, providing access to data supporting the Resource Conservation and Recovery Act (RCRA) of 1976 and the Hazardous and Solid Waste Amendments (HSWA) of 1984. The database includes selective information on sites which generate, transport, store, treat and/or dispose of hazardous waste as defined by the Resource Conservation and Recovery Act (RCRA). Large quantity generators (LQGs) generate over 1,000 kilograms (kg) of hazardous waste, or over 1 kg of acutely hazardous waste per month.

Date of Government Version: 03/01/2018	Source: Environmental Protection Agency
Date Data Arrived at EDR: 03/28/2018	Telephone: (212) 637-3660
Date Made Active in Reports: 06/22/2018	Last EDR Contact: 12/03/2018
Number of Days to Update: 86	Next Scheduled EDR Contact: 04/08/2019
	Data Release Frequency: Quarterly

RCRA-SQG: RCRA - Small Quantity Generators

RCRAInfo is EPA's comprehensive information system, providing access to data supporting the Resource Conservation and Recovery Act (RCRA) of 1976 and the Hazardous and Solid Waste Amendments (HSWA) of 1984. The database includes selective information on sites which generate, transport, store, treat and/or dispose of hazardous waste as defined by the Resource Conservation and Recovery Act (RCRA). Small quantity generators (SQGs) generate between 100 kg and 1,000 kg of hazardous waste per month.

Date of Government Version: 03/01/2018	Source: Environmental Protection Agency
Date Data Arrived at EDR: 03/28/2018	Telephone: (212) 637-3660
Date Made Active in Reports: 06/22/2018	Last EDR Contact: 12/03/2018
Number of Days to Update: 86	Next Scheduled EDR Contact: 04/08/2019
	Data Release Frequency: Quarterly

RCRA-CESQG: RCRA - Conditionally Exempt Small Quantity Generators

RCRAInfo is EPA's comprehensive information system, providing access to data supporting the Resource Conservation and Recovery Act (RCRA) of 1976 and the Hazardous and Solid Waste Amendments (HSWA) of 1984. The database includes selective information on sites which generate, transport, store, treat and/or dispose of hazardous waste as defined by the Resource Conservation and Recovery Act (RCRA). Conditionally exempt small quantity generators (CESQGs) generate less than 100 kg of hazardous waste, or less than 1 kg of acutely hazardous waste per month.

Date of Government Version: 03/01/2018	Source: Environmental Protection Agency
Date Data Arrived at EDR: 03/28/2018	Telephone: (212) 637-3660
Date Made Active in Reports: 06/22/2018	Last EDR Contact: 12/03/2018
Number of Days to Update: 86	Next Scheduled EDR Contact: 04/08/2019
	Data Release Frequency: Quarterly

LUCIS: Land Use Control Information System

LUCIS contains records of land use control information pertaining to the former Navy Base Realignment and Closure properties.

Date of Government Version: 10/17/2018	Source: Department of the Navy
Date Data Arrived at EDR: 10/25/2018	Telephone: 843-820-7326
Date Made Active in Reports: 12/07/2018	Last EDR Contact: 10/15/2018
Number of Days to Update: 43	Next Scheduled EDR Contact: 02/25/2019
	Data Release Frequency: Varies

GOVERNMENT RECORDS SEARCHED / DATA CURRENCY TRACKING

US ENG CONTROLS: Engineering Controls Sites List

A listing of sites with engineering controls in place. Engineering controls include various forms of caps, building foundations, liners, and treatment methods to create pathway elimination for regulated substances to enter environmental media or effect human health.

Date of Government Version: 07/31/2018	Source: Environmental Protection Agency
Date Data Arrived at EDR: 08/28/2018	Telephone: 703-603-0695
Date Made Active in Reports: 09/14/2018	Last EDR Contact: 11/28/2018
Number of Days to Update: 17	Next Scheduled EDR Contact: 03/11/2019
	Data Release Frequency: Varies

US INST CONTROL: Sites with Institutional Controls

A listing of sites with institutional controls in place. Institutional controls include administrative measures, such as groundwater use restrictions, construction restrictions, property use restrictions, and post remediation care requirements intended to prevent exposure to contaminants remaining on site. Deed restrictions are generally required as part of the institutional controls.

Date of Government Version: 07/31/2018	Source: Environmental Protection Agency
Date Data Arrived at EDR: 08/28/2018	Telephone: 703-603-0695
Date Made Active in Reports: 09/14/2018	Last EDR Contact: 11/28/2018
Number of Days to Update: 17	Next Scheduled EDR Contact: 03/11/2019
	Data Release Frequency: Varies

ERNS: Emergency Response Notification System

Emergency Response Notification System. ERNS records and stores information on reported releases of oil and hazardous substances.

Date of Government Version: 09/24/2018	Source: National Response Center, United States Coast Guard
Date Data Arrived at EDR: 09/25/2018	Telephone: 202-267-2180
Date Made Active in Reports: 11/09/2018	Last EDR Contact: 01/08/2019
Number of Days to Update: 45	Next Scheduled EDR Contact: 04/08/2019
	Data Release Frequency: Quarterly

STANDARD ENVIRONMENTAL RECORDS

State- and tribal - equivalent CERCLIS

NY SHWS: Inactive Hazardous Waste Disposal Sites in New York State

Referred to as the State Superfund Program, the Inactive Hazardous Waste Disposal Site Remedial Program is the cleanup program for inactive hazardous waste sites and now includes hazardous substance sites

Date of Government Version: 11/12/2018	Source: Department of Environmental Conservation
Date Data Arrived at EDR: 11/14/2018	Telephone: 518-402-9622
Date Made Active in Reports: 12/19/2018	Last EDR Contact: 11/14/2018
Number of Days to Update: 35	Next Scheduled EDR Contact: 02/25/2019
	Data Release Frequency: Annually

State and tribal landfill and/or solid waste disposal site lists

NY SWF/LF: Facility Register

Solid Waste Facilities/Landfill Sites. SWF/LF type records typically contain an inventory of solid waste disposal facilities or landfills in a particular state. Depending on the state, these may be active or inactive facilities or open dumps that failed to meet RCRA Subtitle D Section 4004 criteria for solid waste landfills or disposal sites.

Date of Government Version: 09/30/2018	Source: Department of Environmental Conservation
Date Data Arrived at EDR: 10/03/2018	Telephone: 518-457-2051
Date Made Active in Reports: 11/07/2018	Last EDR Contact: 01/04/2019
Number of Days to Update: 35	Next Scheduled EDR Contact: 04/15/2019
	Data Release Frequency: Quarterly

GOVERNMENT RECORDS SEARCHED / DATA CURRENCY TRACKING

INDIAN LUST R4: Leaking Underground Storage Tanks on Indian Land

A listing of leaking underground storage tank locations on Indian Land.

Date of Government Version: 04/13/2018	Source: EPA Region 1
Date Data Arrived at EDR: 05/18/2018	Telephone: 617-918-1313
Date Made Active in Reports: 07/20/2018	Last EDR Contact: 10/26/2018
Number of Days to Update: 63	Next Scheduled EDR Contact: 02/04/2019
	Data Release Frequency: Varies

INDIAN LUST R6: Leaking Underground Storage Tanks on Indian Land

A listing of leaking underground storage tank locations on Indian Land.

Date of Government Version: 04/13/2018	Source: EPA Region 1
Date Data Arrived at EDR: 05/18/2018	Telephone: 617-918-1313
Date Made Active in Reports: 07/20/2018	Last EDR Contact: 10/26/2018
Number of Days to Update: 63	Next Scheduled EDR Contact: 02/04/2019
	Data Release Frequency: Varies

INDIAN LUST R5: Leaking Underground Storage Tanks on Indian Land

A listing of leaking underground storage tank locations on Indian Land.

Date of Government Version: 04/13/2018	Source: EPA Region 1
Date Data Arrived at EDR: 05/18/2018	Telephone: 617-918-1313
Date Made Active in Reports: 07/20/2018	Last EDR Contact: 10/26/2018
Number of Days to Update: 63	Next Scheduled EDR Contact: 02/04/2019
	Data Release Frequency: Varies

INDIAN LUST R8: Leaking Underground Storage Tanks on Indian Land

A listing of leaking underground storage tank locations on Indian Land.

Date of Government Version: 04/13/2018	Source: EPA Region 1
Date Data Arrived at EDR: 05/18/2018	Telephone: 617-918-1313
Date Made Active in Reports: 07/20/2018	Last EDR Contact: 10/26/2018
Number of Days to Update: 63	Next Scheduled EDR Contact: 02/04/2019
	Data Release Frequency: Varies

INDIAN LUST R9: Leaking Underground Storage Tanks on Indian Land

A listing of leaking underground storage tank locations on Indian Land.

Date of Government Version: 04/13/2018	Source: EPA Region 1
Date Data Arrived at EDR: 05/18/2018	Telephone: 617-918-1313
Date Made Active in Reports: 07/20/2018	Last EDR Contact: 10/26/2018
Number of Days to Update: 63	Next Scheduled EDR Contact: 02/04/2019
	Data Release Frequency: Varies

INDIAN LUST R10: Leaking Underground Storage Tanks on Indian Land

A listing of leaking underground storage tank locations on Indian Land.

Date of Government Version: 04/13/2018	Source: EPA Region 1
Date Data Arrived at EDR: 05/18/2018	Telephone: 617-918-1313
Date Made Active in Reports: 07/20/2018	Last EDR Contact: 10/26/2018
Number of Days to Update: 63	Next Scheduled EDR Contact: 02/04/2019
	Data Release Frequency: Varies

INDIAN LUST R1: Leaking Underground Storage Tanks on Indian Land

A listing of leaking underground storage tank locations on Indian Land.

Date of Government Version: 04/13/2018	Source: EPA Region 1
Date Data Arrived at EDR: 05/18/2018	Telephone: 617-918-1313
Date Made Active in Reports: 07/20/2018	Last EDR Contact: 10/26/2018
Number of Days to Update: 63	Next Scheduled EDR Contact: 02/04/2019
	Data Release Frequency: Varies

GOVERNMENT RECORDS SEARCHED / DATA CURRENCY TRACKING

INDIAN LUST R7: Leaking Underground Storage Tanks on Indian Land
A listing of leaking underground storage tank locations on Indian Land.

Date of Government Version: 04/13/2018	Source: EPA Region 1
Date Data Arrived at EDR: 05/18/2018	Telephone: 617-918-1313
Date Made Active in Reports: 07/20/2018	Last EDR Contact: 10/26/2018
Number of Days to Update: 63	Next Scheduled EDR Contact: 02/04/2019
	Data Release Frequency: Varies

State and tribal leaking storage tank lists

NY LTANKS: Spills Information Database

Leaking Storage Tank Incident Reports. These records contain an inventory of reported leaking storage tank incidents reported from 4/1/86 through the most recent update. They can be either leaking underground storage tanks or leaking aboveground storage tanks. The causes of the incidents are tank test failures, tank failures or tank overfills.

Date of Government Version: 11/12/2018	Source: Department of Environmental Conservation
Date Data Arrived at EDR: 11/14/2018	Telephone: 518-402-9549
Date Made Active in Reports: 12/20/2018	Last EDR Contact: 11/14/2018
Number of Days to Update: 36	Next Scheduled EDR Contact: 02/25/2019
	Data Release Frequency: Varies

NY HIST LTANKS: Listing of Leaking Storage Tanks

A listing of leaking underground and aboveground storage tanks. The causes of the incidents are tank test failures, tank failures or tank overfills. In 2002, the Department of Environmental Conservation stopped providing updates to its original Spills Information Database. This database includes fields that are no longer available from the NYDEC as of January 1, 2002. Current information may be found in the NY LTANKS database. Department of Environmental Conservation.

Date of Government Version: 01/01/2002	Source: Department of Environmental Conservation
Date Data Arrived at EDR: 07/08/2005	Telephone: 518-402-9549
Date Made Active in Reports: 07/14/2005	Last EDR Contact: 07/07/2005
Number of Days to Update: 6	Next Scheduled EDR Contact: N/A
	Data Release Frequency: No Update Planned

FEMA UST: Underground Storage Tank Listing

A listing of all FEMA owned underground storage tanks.

Date of Government Version: 05/15/2017	Source: FEMA
Date Data Arrived at EDR: 05/30/2017	Telephone: 202-646-5797
Date Made Active in Reports: 10/13/2017	Last EDR Contact: 01/08/2019
Number of Days to Update: 136	Next Scheduled EDR Contact: 04/22/2019
	Data Release Frequency: Varies

State and tribal registered storage tank lists

NY UST: Petroleum Bulk Storage (PBS) Database

Facilities that have petroleum storage capacities in excess of 1,100 gallons and less than 400,000 gallons.

Date of Government Version: 09/25/2018	Source: Department of Environmental Conservation
Date Data Arrived at EDR: 09/26/2018	Telephone: 518-402-9549
Date Made Active in Reports: 10/12/2018	Last EDR Contact: 12/26/2018
Number of Days to Update: 16	Next Scheduled EDR Contact: 04/08/2019
	Data Release Frequency: No Update Planned

NY CBS UST: Chemical Bulk Storage Database

Facilities that store regulated hazardous substances in underground tanks of any size

Date of Government Version: 01/01/2002	Source: NYSDEC
Date Data Arrived at EDR: 02/20/2002	Telephone: 518-402-9549
Date Made Active in Reports: 03/22/2002	Last EDR Contact: 10/24/2005
Number of Days to Update: 30	Next Scheduled EDR Contact: 01/23/2006
	Data Release Frequency: No Update Planned

GOVERNMENT RECORDS SEARCHED / DATA CURRENCY TRACKING

NY MOSF UST: Major Oil Storage Facilities Database

Facilities that may be onshore facilities or vessels, with petroleum storage capacities of 400,000 gallons or greater.

Date of Government Version: 01/01/2002
Date Data Arrived at EDR: 02/20/2002
Date Made Active in Reports: 03/22/2002
Number of Days to Update: 30

Source: NYSDEC
Telephone: 518-402-9549
Last EDR Contact: 07/25/2005
Next Scheduled EDR Contact: 10/24/2005
Data Release Frequency: No Update Planned

NY MOSF: Major Oil Storage Facility Site Listing

These facilities may be onshore facilities or vessels, with petroleum storage capacities of 400,000 gallons or greater.

Date of Government Version: 09/25/2018
Date Data Arrived at EDR: 09/26/2018
Date Made Active in Reports: 10/12/2018
Number of Days to Update: 16

Source: Department of Environmental Conservation
Telephone: 518-402-9549
Last EDR Contact: 12/26/2018
Next Scheduled EDR Contact: 04/08/2019
Data Release Frequency: Quarterly

NY CBS: Chemical Bulk Storage Site Listing

These facilities store regulated hazardous substances in aboveground tanks with capacities of 185 gallons or greater, and/or in underground tanks of any size

Date of Government Version: 09/25/2018
Date Data Arrived at EDR: 09/26/2018
Date Made Active in Reports: 10/12/2018
Number of Days to Update: 16

Source: Department of Environmental Conservation
Telephone: 518-402-9549
Last EDR Contact: 12/26/2018
Next Scheduled EDR Contact: 04/08/2019
Data Release Frequency: Quarterly

NY AST: Petroleum Bulk Storage

Registered Aboveground Storage Tanks.

Date of Government Version: 09/25/2018
Date Data Arrived at EDR: 09/26/2018
Date Made Active in Reports: 10/12/2018
Number of Days to Update: 16

Source: Department of Environmental Conservation
Telephone: 518-402-9549
Last EDR Contact: 12/26/2018
Next Scheduled EDR Contact: 04/08/2019
Data Release Frequency: No Update Planned

NY CBS AST: Chemical Bulk Storage Database

Facilities that store regulated hazardous substances in aboveground tanks with capacities of 185 gallons or greater, and/or in underground tanks of any size.

Date of Government Version: 01/01/2002
Date Data Arrived at EDR: 02/20/2002
Date Made Active in Reports: 03/22/2002
Number of Days to Update: 30

Source: NYSDEC
Telephone: 518-402-9549
Last EDR Contact: 07/25/2005
Next Scheduled EDR Contact: 10/24/2005
Data Release Frequency: No Update Planned

NY MOSF AST: Major Oil Storage Facilities Database

Facilities that may be onshore facilities or vessels, with petroleum storage capacities of 400,000 gallons or greater.

Date of Government Version: 01/01/2002
Date Data Arrived at EDR: 02/20/2002
Date Made Active in Reports: 03/22/2002
Number of Days to Update: 30

Source: NYSDEC
Telephone: 518-402-9549
Last EDR Contact: 07/25/2005
Next Scheduled EDR Contact: 10/24/2005
Data Release Frequency: No Update Planned

GOVERNMENT RECORDS SEARCHED / DATA CURRENCY TRACKING

INDIAN UST R7: Underground Storage Tanks on Indian Land

Date of Government Version: 04/06/2016	Source: N/A
Date Data Arrived at EDR: 03/02/2017	Telephone: N/A
Date Made Active in Reports: 04/07/2017	Last EDR Contact: 10/26/2018
Number of Days to Update: 36	Next Scheduled EDR Contact: 02/04/2019
	Data Release Frequency: Varies

INDIAN UST R5: Underground Storage Tanks on Indian Land

Date of Government Version: 04/06/2016	Source: N/A
Date Data Arrived at EDR: 03/02/2017	Telephone: N/A
Date Made Active in Reports: 04/07/2017	Last EDR Contact: 10/26/2018
Number of Days to Update: 36	Next Scheduled EDR Contact: 02/04/2019
	Data Release Frequency: Varies

INDIAN UST R6: Underground Storage Tanks on Indian Land

Date of Government Version: 04/06/2016	Source: N/A
Date Data Arrived at EDR: 03/02/2017	Telephone: N/A
Date Made Active in Reports: 04/07/2017	Last EDR Contact: 10/26/2018
Number of Days to Update: 36	Next Scheduled EDR Contact: 02/04/2019
	Data Release Frequency: Varies

INDIAN UST R1: Underground Storage Tanks on Indian Land

Date of Government Version: 04/06/2016	Source: N/A
Date Data Arrived at EDR: 03/02/2017	Telephone: N/A
Date Made Active in Reports: 04/07/2017	Last EDR Contact: 10/26/2018
Number of Days to Update: 36	Next Scheduled EDR Contact: 02/04/2019
	Data Release Frequency: Varies

INDIAN UST R4: Underground Storage Tanks on Indian Land

Date of Government Version: 04/06/2016	Source: N/A
Date Data Arrived at EDR: 03/02/2017	Telephone: N/A
Date Made Active in Reports: 04/07/2017	Last EDR Contact: 10/26/2018
Number of Days to Update: 36	Next Scheduled EDR Contact: 02/04/2019
	Data Release Frequency: Varies

INDIAN UST R10: Underground Storage Tanks on Indian Land

Date of Government Version: 04/06/2016	Source: N/A
Date Data Arrived at EDR: 03/02/2017	Telephone: N/A
Date Made Active in Reports: 04/07/2017	Last EDR Contact: 10/26/2018
Number of Days to Update: 36	Next Scheduled EDR Contact: 02/04/2019
	Data Release Frequency: Varies

INDIAN UST R9: Underground Storage Tanks on Indian Land

Date of Government Version: 04/06/2016	Source: N/A
Date Data Arrived at EDR: 03/02/2017	Telephone: N/A
Date Made Active in Reports: 04/07/2017	Last EDR Contact: 10/26/2018
Number of Days to Update: 36	Next Scheduled EDR Contact: 02/04/2019
	Data Release Frequency: Varies

INDIAN UST R8: Underground Storage Tanks on Indian Land

Date of Government Version: 04/06/2016	Source: N/A
Date Data Arrived at EDR: 03/02/2017	Telephone: N/A
Date Made Active in Reports: 04/07/2017	Last EDR Contact: 10/26/2018
Number of Days to Update: 36	Next Scheduled EDR Contact: 02/04/2019
	Data Release Frequency: Varies

GOVERNMENT RECORDS SEARCHED / DATA CURRENCY TRACKING

NY TANKS: Storage Tank Facility Listing

This database contains records of facilities that are or have been regulated under Bulk Storage Program. Tank information for these facilities may not be releasable by the state agency.

Date of Government Version: 09/25/2018	Source: Department of Environmental Conservation
Date Data Arrived at EDR: 09/26/2018	Telephone: 518-402-9543
Date Made Active in Reports: 10/12/2018	Last EDR Contact: 12/26/2018
Number of Days to Update: 16	Next Scheduled EDR Contact: 04/08/2019
	Data Release Frequency: Quarterly

State and tribal institutional control / engineering control registries

NY RES DECL: Restrictive Declarations Listing

A restrictive declaration is a covenant running with the land which binds the present and future owners of the property. As a condition of certain special permits, the City Planning Commission may require an applicant to sign and record a restrictive declaration that places specified conditions on the future use and development of the property. Certain restrictive declarations are indicated by a D on zoning maps.

Date of Government Version: 11/18/2010	Source: NYC Department of City Planning
Date Data Arrived at EDR: 06/30/2014	Telephone: 212-720-3401
Date Made Active in Reports: 07/21/2014	Last EDR Contact: 12/21/2018
Number of Days to Update: 21	Next Scheduled EDR Contact: 04/01/2019
	Data Release Frequency: Varies

NY ENV RES DECL: Environmental Restrictive Declarations

The Environmental Restrictive Declarations (ERD) listed were recorded in connection with a zoning action against the noted Tax Blocks and Tax Lots, or portion thereof, and are available in the property records on file at the Office of the City Register for Bronx, Kings, New York and Queens counties or at the Richmond County Clerk's office. They contain environmental requirements with respect to hazardous materials, air quality and/or noise in accordance with Section 11-15 of this Resolution.

Date of Government Version: 05/15/2018	Source: New York City Department of City Planning
Date Data Arrived at EDR: 06/26/2018	Telephone: 212-720-3300
Date Made Active in Reports: 08/07/2018	Last EDR Contact: 12/17/2018
Number of Days to Update: 42	Next Scheduled EDR Contact: 04/01/2019
	Data Release Frequency: Varies

NY ENG CONTROLS: Registry of Engineering Controls

Environmental Remediation sites that have engineering controls in place.

Date of Government Version: 11/12/2018	Source: Department of Environmental Conservation
Date Data Arrived at EDR: 11/14/2018	Telephone: 518-402-9553
Date Made Active in Reports: 12/19/2018	Last EDR Contact: 11/14/2018
Number of Days to Update: 35	Next Scheduled EDR Contact: 02/25/2019
	Data Release Frequency: Quarterly

NY INST CONTROL: Registry of Institutional Controls

Environmental Remediation sites that have institutional controls in place.

Date of Government Version: 11/12/2018	Source: Department of Environmental Conservation
Date Data Arrived at EDR: 11/14/2018	Telephone: 518-402-9553
Date Made Active in Reports: 12/19/2018	Last EDR Contact: 11/14/2018
Number of Days to Update: 35	Next Scheduled EDR Contact: 02/25/2019
	Data Release Frequency: Quarterly

State and tribal voluntary cleanup sites

NY VCP NYC: Voluntary Cleanup Program Listing NYC

New York City voluntary cleanup program sites.

GOVERNMENT RECORDS SEARCHED / DATA CURRENCY TRACKING

Date of Government Version: 03/26/2018
Date Data Arrived at EDR: 03/29/2018
Date Made Active in Reports: 05/14/2018
Number of Days to Update: 46

Source: New York City Office of Environmental Protection
Telephone: 212-788-8841
Last EDR Contact: 12/14/2018
Next Scheduled EDR Contact: 04/01/2019
Data Release Frequency: Varies

INDIAN VCP R1: Voluntary Cleanup Priority Listing

A listing of voluntary cleanup priority sites located on Indian Land located in Region 7.

Date of Government Version: 03/20/2008
Date Data Arrived at EDR: 04/22/2008
Date Made Active in Reports: 05/19/2008
Number of Days to Update: 27

Source: EPA, Region 7
Telephone: 913-551-7365
Last EDR Contact: 04/20/2009
Next Scheduled EDR Contact: 07/20/2009
Data Release Frequency: Varies

INDIAN VCP R7: Voluntary Cleanup Priority Listing

A listing of voluntary cleanup priority sites located on Indian Land located in Region 7.

Date of Government Version: 03/20/2008
Date Data Arrived at EDR: 04/22/2008
Date Made Active in Reports: 05/19/2008
Number of Days to Update: 27

Source: EPA, Region 7
Telephone: 913-551-7365
Last EDR Contact: 04/20/2009
Next Scheduled EDR Contact: 07/20/2009
Data Release Frequency: Varies

NY VCP: Voluntary Cleanup Agreements

New York established its Voluntary Cleanup Program (VCP) to address the environmental, legal and financial barriers that often hinder the redevelopment and reuse of contaminated properties. The Voluntary Cleanup Program was developed to enhance private sector cleanup of brownfields by enabling parties to remediate sites using private rather than public funds and to reduce the development pressures on "greenfield" sites.

Date of Government Version: 11/12/2018
Date Data Arrived at EDR: 11/14/2018
Date Made Active in Reports: 12/19/2018
Number of Days to Update: 35

Source: Department of Environmental Conservation
Telephone: 518-402-9711
Last EDR Contact: 11/14/2018
Next Scheduled EDR Contact: 02/25/2019
Data Release Frequency: Semi-Annually

State and tribal Brownfields sites

NY BROWNFIELDS: Brownfields Site List

A Brownfield is any real property where redevelopment or re-use may be complicated by the presence or potential presence of a hazardous waste, petroleum, pollutant, or contaminant.

Date of Government Version: 11/12/2018
Date Data Arrived at EDR: 11/14/2018
Date Made Active in Reports: 12/19/2018
Number of Days to Update: 35

Source: Department of Environmental Conservation
Telephone: 518-402-9764
Last EDR Contact: 11/14/2018
Next Scheduled EDR Contact: 02/25/2019
Data Release Frequency: Semi-Annually

NY ERP: Environmental Restoration Program Listing

In an effort to spur the cleanup and redevelopment of brownfields, New Yorkers approved a \$200 million Environmental Restoration or Brownfields Fund as part of the \$1.75 billion Clean Water/Clean Air Bond Act of 1996 (1996 Bond Act). Enhancements to the program were enacted on October 7, 2003. Under the Environmental Restoration Program, the State provides grants to municipalities to reimburse up to 90 percent of on-site eligible costs and 100% of off-site eligible costs for site investigation and remediation activities. Once remediated, the property may then be reused for commercial, industrial, residential or public use.

Date of Government Version: 11/12/2018
Date Data Arrived at EDR: 11/14/2018
Date Made Active in Reports: 12/19/2018
Number of Days to Update: 35

Source: Department of Environmental Conservation
Telephone: 518-402-9622
Last EDR Contact: 11/14/2018
Next Scheduled EDR Contact: 02/25/2019
Data Release Frequency: Quarterly

GOVERNMENT RECORDS SEARCHED / DATA CURRENCY TRACKING

US BROWNFIELDS: A Listing of Brownfields Sites

Brownfields are real property, the expansion, redevelopment, or reuse of which may be complicated by the presence or potential presence of a hazardous substance, pollutant, or contaminant. Cleaning up and reinvesting in these properties takes development pressures off of undeveloped, open land, and both improves and protects the environment. Assessment, Cleanup and Redevelopment Exchange System (ACRES) stores information reported by EPA Brownfields grant recipients on brownfields properties assessed or cleaned up with grant funding as well as information on Targeted Brownfields Assessments performed by EPA Regions. A listing of ACRES Brownfield sites is obtained from Cleanups in My Community. Cleanups in My Community provides information on Brownfields properties for which information is reported back to EPA, as well as areas served by Brownfields grant programs.

Date of Government Version: 09/18/2018
Date Data Arrived at EDR: 09/18/2018
Date Made Active in Reports: 11/09/2018
Number of Days to Update: 52

Source: Environmental Protection Agency
Telephone: 202-566-2777
Last EDR Contact: 12/18/2018
Next Scheduled EDR Contact: 04/01/2019
Data Release Frequency: Semi-Annually

ADDITIONAL ENVIRONMENTAL RECORDS

Local Lists of Landfill / Solid Waste Disposal Sites

NY SWTIRE: Registered Waste Tire Storage & Facility List

A listing of facilities registered to accept waste tires.

Date of Government Version: 02/27/2018
Date Data Arrived at EDR: 04/06/2018
Date Made Active in Reports: 06/08/2018
Number of Days to Update: 63

Source: Department of Environmental Conservation
Telephone: 518-402-8694
Last EDR Contact: 12/07/2018
Next Scheduled EDR Contact: 03/25/2019
Data Release Frequency: No Update Planned

NY SWRCY: Registered Recycling Facility List

A listing of recycling facilities.

Date of Government Version: 09/30/2018
Date Data Arrived at EDR: 10/03/2018
Date Made Active in Reports: 11/07/2018
Number of Days to Update: 35

Source: Department of Environmental Conservation
Telephone: 518-402-8705
Last EDR Contact: 01/04/2019
Next Scheduled EDR Contact: 04/15/2019
Data Release Frequency: Quarterly

INDIAN ODI: Report on the Status of Open Dumps on Indian Lands

Location of open dumps on Indian land.

Date of Government Version: 12/31/1998
Date Data Arrived at EDR: 12/03/2007
Date Made Active in Reports: 01/24/2008
Number of Days to Update: 52

Source: Environmental Protection Agency
Telephone: 703-308-8245
Last EDR Contact: 10/25/2018
Next Scheduled EDR Contact: 02/11/2019
Data Release Frequency: Varies

ODI: Open Dump Inventory

An open dump is defined as a disposal facility that does not comply with one or more of the Part 257 or Part 258 Subtitle D Criteria.

Date of Government Version: 06/30/1985
Date Data Arrived at EDR: 08/09/2004
Date Made Active in Reports: 09/17/2004
Number of Days to Update: 39

Source: Environmental Protection Agency
Telephone: 800-424-9346
Last EDR Contact: 06/09/2004
Next Scheduled EDR Contact: N/A
Data Release Frequency: No Update Planned

DEBRIS REGION 9: Torres Martinez Reservation Illegal Dump Site Locations

A listing of illegal dump sites location on the Torres Martinez Indian Reservation located in eastern Riverside County and northern Imperial County, California.

GOVERNMENT RECORDS SEARCHED / DATA CURRENCY TRACKING

Date of Government Version: 01/12/2009
Date Data Arrived at EDR: 05/07/2009
Date Made Active in Reports: 09/21/2009
Number of Days to Update: 137

Source: EPA, Region 9
Telephone: 415-947-4219
Last EDR Contact: 10/22/2018
Next Scheduled EDR Contact: 02/04/2019
Data Release Frequency: No Update Planned

IHS OPEN DUMPS: Open Dumps on Indian Land

A listing of all open dumps located on Indian Land in the United States.

Date of Government Version: 04/01/2014
Date Data Arrived at EDR: 08/06/2014
Date Made Active in Reports: 01/29/2015
Number of Days to Update: 176

Source: Department of Health & Human Services, Indian Health Service
Telephone: 301-443-1452
Last EDR Contact: 11/02/2018
Next Scheduled EDR Contact: 02/11/2019
Data Release Frequency: Varies

US HIST CDL: National Clandestine Laboratory Register

A listing of clandestine drug lab locations that have been removed from the DEAs National Clandestine Laboratory Register.

Date of Government Version: 09/21/2018
Date Data Arrived at EDR: 09/21/2018
Date Made Active in Reports: 11/09/2018
Number of Days to Update: 49

Source: Drug Enforcement Administration
Telephone: 202-307-1000
Last EDR Contact: 11/26/2018
Next Scheduled EDR Contact: 03/11/2019
Data Release Frequency: No Update Planned

Local Lists of Hazardous waste / Contaminated Sites

NY DEL SHWS: Delisted Registry Sites

A database listing of sites delisted from the Registry of Inactive Hazardous Waste Disposal Sites.

Date of Government Version: 11/12/2018
Date Data Arrived at EDR: 11/14/2018
Date Made Active in Reports: 12/19/2018
Number of Days to Update: 35

Source: Department of Environmental Conservation
Telephone: 518-402-9622
Last EDR Contact: 11/14/2018
Next Scheduled EDR Contact: 02/25/2019
Data Release Frequency: Quarterly

US CDL: Clandestine Drug Labs

A listing of clandestine drug lab locations. The U.S. Department of Justice ("the Department") provides this web site as a public service. It contains addresses of some locations where law enforcement agencies reported they found chemicals or other items that indicated the presence of either clandestine drug laboratories or dumpsites. In most cases, the source of the entries is not the Department, and the Department has not verified the entry and does not guarantee its accuracy. Members of the public must verify the accuracy of all entries by, for example, contacting local law enforcement and local health departments.

Date of Government Version: 09/21/2018
Date Data Arrived at EDR: 09/21/2018
Date Made Active in Reports: 11/09/2018
Number of Days to Update: 49

Source: Drug Enforcement Administration
Telephone: 202-307-1000
Last EDR Contact: 11/26/2018
Next Scheduled EDR Contact: 03/11/2019
Data Release Frequency: Quarterly

Local Lists of Registered Storage Tanks

NY HIST UST: Historical Petroleum Bulk Storage Database

These facilities have petroleum storage capacities in excess of 1,100 gallons and less than 400,000 gallons. This database contains detailed information per site. It is no longer updated due to the sensitive nature of the information involved. See UST for more current data.

Date of Government Version: 01/01/2002
Date Data Arrived at EDR: 06/02/2006
Date Made Active in Reports: 07/20/2006
Number of Days to Update: 48

Source: Department of Environmental Conservation
Telephone: 518-402-9549
Last EDR Contact: 10/23/2006
Next Scheduled EDR Contact: 01/22/2007
Data Release Frequency: Varies

GOVERNMENT RECORDS SEARCHED / DATA CURRENCY TRACKING

NY HIST AST: Historical Petroleum Bulk Storage Database

These facilities have petroleum storage capabilities in excess of 1,100 gallons and less than 400,000 gallons. This database contains detailed information per site. No longer updated due to the sensitive nature of the information involved. See AST for more current data.

Date of Government Version: 01/01/2002
Date Data Arrived at EDR: 06/02/2006
Date Made Active in Reports: 07/20/2006
Number of Days to Update: 48

Source: Department of Environmental Conservation
Telephone: 518-402-9549
Last EDR Contact: 10/23/2006
Next Scheduled EDR Contact: 01/22/2007
Data Release Frequency: No Update Planned

Local Land Records

NY LIENS: Spill Liens Information

Lien information from the Oil Spill Fund.

Date of Government Version: 11/06/2018
Date Data Arrived at EDR: 11/07/2018
Date Made Active in Reports: 12/19/2018
Number of Days to Update: 42

Source: Office of the State Comptroller
Telephone: 518-474-9034
Last EDR Contact: 11/05/2018
Next Scheduled EDR Contact: 02/18/2019
Data Release Frequency: Quarterly

LIENS 2: CERCLA Lien Information

A Federal CERCLA ('Superfund') lien can exist by operation of law at any site or property at which EPA has spent Superfund monies. These monies are spent to investigate and address releases and threatened releases of contamination. CERCLIS provides information as to the identity of these sites and properties.

Date of Government Version: 08/13/2018
Date Data Arrived at EDR: 10/04/2018
Date Made Active in Reports: 11/16/2018
Number of Days to Update: 43

Source: Environmental Protection Agency
Telephone: 202-564-6023
Last EDR Contact: 12/28/2018
Next Scheduled EDR Contact: 02/04/2019
Data Release Frequency: Semi-Annually

HMIRS: Hazardous Materials Information Reporting System

Hazardous Materials Incident Report System. HMIRS contains hazardous material spill incidents reported to DOT.

Date of Government Version: 03/26/2018
Date Data Arrived at EDR: 03/27/2018
Date Made Active in Reports: 06/08/2018
Number of Days to Update: 73

Source: U.S. Department of Transportation
Telephone: 202-366-4555
Last EDR Contact: 01/08/2019
Next Scheduled EDR Contact: 04/08/2019
Data Release Frequency: Quarterly

Records of Emergency Release Reports

NY SPILLS: Spills Information Database

Data collected on spills reported to NYSDEC as required by one or more of the following: Article 12 of the Navigation Law, 6 NYCRR Section 613.8 (from PBS regs), or 6 NYCRR Section 595.2 (from CBS regs). It includes spills active as of April 1, 1986, as well as spills occurring since this date.

Date of Government Version: 11/12/2018
Date Data Arrived at EDR: 11/14/2018
Date Made Active in Reports: 12/20/2018
Number of Days to Update: 36

Source: Department of Environmental Conservation
Telephone: 518-402-9549
Last EDR Contact: 11/14/2018
Next Scheduled EDR Contact: 02/25/2019
Data Release Frequency: Varies

NY HIST SPILLS: SPILLS Database

This database contains records of chemical and petroleum spill incidents. Under State law, petroleum and hazardous chemical spills that can impact the waters of the state must be reported by the spiller (and, in some cases, by anyone who has knowledge of the spills). In 2002, the Department of Environmental Conservation stopped providing updates to its original Spills Information Database. This database includes fields that are no longer available from the NYDEC as of January 1, 2002. Current information may be found in the NY SPILLS database. Department of Environmental Conservation.

GOVERNMENT RECORDS SEARCHED / DATA CURRENCY TRACKING

Date of Government Version: 01/01/2002
Date Data Arrived at EDR: 07/08/2005
Date Made Active in Reports: 07/14/2005
Number of Days to Update: 6

Source: Department of Environmental Conservation
Telephone: 518-402-9549
Last EDR Contact: 07/07/2005
Next Scheduled EDR Contact: N/A
Data Release Frequency: No Update Planned

NY SPILLS 90: SPILLS90 data from FirstSearch

Spills 90 includes those spill and release records available exclusively from FirstSearch databases. Typically, they may include chemical, oil and/or hazardous substance spills recorded after 1990. Duplicate records that are already included in EDR incident and release records are not included in Spills 90.

Date of Government Version: 12/14/2012
Date Data Arrived at EDR: 01/03/2013
Date Made Active in Reports: 02/12/2013
Number of Days to Update: 40

Source: FirstSearch
Telephone: N/A
Last EDR Contact: 01/03/2013
Next Scheduled EDR Contact: N/A
Data Release Frequency: No Update Planned

NY SPILLS 80: SPILLS80 data from FirstSearch

Spills 80 includes those spill and release records available from FirstSearch databases prior to 1990. Typically, they may include chemical, oil and/or hazardous substance spills recorded before 1990. Duplicate records that are already included in EDR incident and release records are not included in Spills 80.

Date of Government Version: 11/02/2010
Date Data Arrived at EDR: 01/03/2013
Date Made Active in Reports: 03/07/2013
Number of Days to Update: 63

Source: FirstSearch
Telephone: N/A
Last EDR Contact: 01/03/2013
Next Scheduled EDR Contact: N/A
Data Release Frequency: No Update Planned

RCRA NonGen / NLR: RCRA - Non Generators / No Longer Regulated

RCRAInfo is EPA's comprehensive information system, providing access to data supporting the Resource Conservation and Recovery Act (RCRA) of 1976 and the Hazardous and Solid Waste Amendments (HSWA) of 1984. The database includes selective information on sites which generate, transport, store, treat and/or dispose of hazardous waste as defined by the Resource Conservation and Recovery Act (RCRA). Non-Generators do not presently generate hazardous waste.

Date of Government Version: 03/01/2018
Date Data Arrived at EDR: 03/28/2018
Date Made Active in Reports: 06/22/2018
Number of Days to Update: 86

Source: Environmental Protection Agency
Telephone: (212) 637-3660
Last EDR Contact: 12/03/2018
Next Scheduled EDR Contact: 04/08/2019
Data Release Frequency: Quarterly

FUDS: Formerly Used Defense Sites

The listing includes locations of Formerly Used Defense Sites properties where the US Army Corps of Engineers is actively working or will take necessary cleanup actions.

Date of Government Version: 01/31/2015
Date Data Arrived at EDR: 07/08/2015
Date Made Active in Reports: 10/13/2015
Number of Days to Update: 97

Source: U.S. Army Corps of Engineers
Telephone: 202-528-4285
Last EDR Contact: 11/19/2018
Next Scheduled EDR Contact: 03/04/2019
Data Release Frequency: Varies

DOD: Department of Defense Sites

This data set consists of federally owned or administered lands, administered by the Department of Defense, that have any area equal to or greater than 640 acres of the United States, Puerto Rico, and the U.S. Virgin Islands.

Date of Government Version: 12/31/2005
Date Data Arrived at EDR: 11/10/2006
Date Made Active in Reports: 01/11/2007
Number of Days to Update: 62

Source: USGS
Telephone: 888-275-8747
Last EDR Contact: 10/12/2018
Next Scheduled EDR Contact: 01/21/2019
Data Release Frequency: Semi-Annually

GOVERNMENT RECORDS SEARCHED / DATA CURRENCY TRACKING

FEDLAND: Federal and Indian Lands

Federally and Indian administrated lands of the United States. Lands included are administrated by: Army Corps of Engineers, Bureau of Reclamation, National Wild and Scenic River, National Wildlife Refuge, Public Domain Land, Wilderness, Wilderness Study Area, Wildlife Management Area, Bureau of Indian Affairs, Bureau of Land Management, Department of Justice, Forest Service, Fish and Wildlife Service, National Park Service.

Date of Government Version: 12/31/2005	Source: U.S. Geological Survey
Date Data Arrived at EDR: 02/06/2006	Telephone: 888-275-8747
Date Made Active in Reports: 01/11/2007	Last EDR Contact: 10/12/2018
Number of Days to Update: 339	Next Scheduled EDR Contact: 01/21/2019
	Data Release Frequency: N/A

SCRD DRYCLEANERS: State Coalition for Remediation of Drycleaners Listing

The State Coalition for Remediation of Drycleaners was established in 1998, with support from the U.S. EPA Office of Superfund Remediation and Technology Innovation. It is comprised of representatives of states with established drycleaner remediation programs. Currently the member states are Alabama, Connecticut, Florida, Illinois, Kansas, Minnesota, Missouri, North Carolina, Oregon, South Carolina, Tennessee, Texas, and Wisconsin.

Date of Government Version: 01/01/2017	Source: Environmental Protection Agency
Date Data Arrived at EDR: 02/03/2017	Telephone: 615-532-8599
Date Made Active in Reports: 04/07/2017	Last EDR Contact: 11/16/2018
Number of Days to Update: 63	Next Scheduled EDR Contact: 02/25/2019
	Data Release Frequency: Varies

US FIN ASSUR: Financial Assurance Information

All owners and operators of facilities that treat, store, or dispose of hazardous waste are required to provide proof that they will have sufficient funds to pay for the clean up, closure, and post-closure care of their facilities.

Date of Government Version: 08/31/2018	Source: Environmental Protection Agency
Date Data Arrived at EDR: 09/25/2018	Telephone: 202-566-1917
Date Made Active in Reports: 11/09/2018	Last EDR Contact: 12/21/2018
Number of Days to Update: 45	Next Scheduled EDR Contact: 04/08/2019
	Data Release Frequency: Quarterly

EPA WATCH LIST: EPA WATCH LIST

EPA maintains a "Watch List" to facilitate dialogue between EPA, state and local environmental agencies on enforcement matters relating to facilities with alleged violations identified as either significant or high priority. Being on the Watch List does not mean that the facility has actually violated the law only that an investigation by EPA or a state or local environmental agency has led those organizations to allege that an unproven violation has in fact occurred. Being on the Watch List does not represent a higher level of concern regarding the alleged violations that were detected, but instead indicates cases requiring additional dialogue between EPA, state and local agencies - primarily because of the length of time the alleged violation has gone unaddressed or unresolved.

Date of Government Version: 08/30/2013	Source: Environmental Protection Agency
Date Data Arrived at EDR: 03/21/2014	Telephone: 617-520-3000
Date Made Active in Reports: 06/17/2014	Last EDR Contact: 11/05/2018
Number of Days to Update: 88	Next Scheduled EDR Contact: 02/18/2019
	Data Release Frequency: Quarterly

2020 COR ACTION: 2020 Corrective Action Program List

The EPA has set ambitious goals for the RCRA Corrective Action program by creating the 2020 Corrective Action Universe. This RCRA cleanup baseline includes facilities expected to need corrective action. The 2020 universe contains a wide variety of sites. Some properties are heavily contaminated while others were contaminated but have since been cleaned up. Still others have not been fully investigated yet, and may require little or no remediation. Inclusion in the 2020 Universe does not necessarily imply failure on the part of a facility to meet its RCRA obligations.

Date of Government Version: 09/30/2017	Source: Environmental Protection Agency
Date Data Arrived at EDR: 05/08/2018	Telephone: 703-308-4044
Date Made Active in Reports: 07/20/2018	Last EDR Contact: 11/09/2018
Number of Days to Update: 73	Next Scheduled EDR Contact: 02/18/2019
	Data Release Frequency: Varies

GOVERNMENT RECORDS SEARCHED / DATA CURRENCY TRACKING

TSCA: Toxic Substances Control Act

Toxic Substances Control Act. TSCA identifies manufacturers and importers of chemical substances included on the TSCA Chemical Substance Inventory list. It includes data on the production volume of these substances by plant site.

Date of Government Version: 12/31/2016	Source: EPA
Date Data Arrived at EDR: 06/21/2017	Telephone: 202-260-5521
Date Made Active in Reports: 01/05/2018	Last EDR Contact: 12/21/2018
Number of Days to Update: 198	Next Scheduled EDR Contact: 04/01/2019
	Data Release Frequency: Every 4 Years

TRIS: Toxic Chemical Release Inventory System

Toxic Release Inventory System. TRIS identifies facilities which release toxic chemicals to the air, water and land in reportable quantities under SARA Title III Section 313.

Date of Government Version: 12/31/2016	Source: EPA
Date Data Arrived at EDR: 01/10/2018	Telephone: 202-566-0250
Date Made Active in Reports: 01/12/2018	Last EDR Contact: 11/16/2018
Number of Days to Update: 2	Next Scheduled EDR Contact: 03/04/2019
	Data Release Frequency: Annually

SSTS: Section 7 Tracking Systems

Section 7 of the Federal Insecticide, Fungicide and Rodenticide Act, as amended (92 Stat. 829) requires all registered pesticide-producing establishments to submit a report to the Environmental Protection Agency by March 1st each year. Each establishment must report the types and amounts of pesticides, active ingredients and devices being produced, and those having been produced and sold or distributed in the past year.

Date of Government Version: 12/31/2009	Source: EPA
Date Data Arrived at EDR: 12/10/2010	Telephone: 202-564-4203
Date Made Active in Reports: 02/25/2011	Last EDR Contact: 10/24/2018
Number of Days to Update: 77	Next Scheduled EDR Contact: 02/04/2019
	Data Release Frequency: Annually

ROD: Records Of Decision

Record of Decision. ROD documents mandate a permanent remedy at an NPL (Superfund) site containing technical and health information to aid in the cleanup.

Date of Government Version: 08/13/2018	Source: EPA
Date Data Arrived at EDR: 10/04/2018	Telephone: 703-416-0223
Date Made Active in Reports: 11/16/2018	Last EDR Contact: 12/28/2018
Number of Days to Update: 43	Next Scheduled EDR Contact: 03/18/2019
	Data Release Frequency: Annually

RMP: Risk Management Plans

GOVERNMENT RECORDS SEARCHED / DATA CURRENCY TRACKING

When Congress passed the Clean Air Act Amendments of 1990, it required EPA to publish regulations and guidance for chemical accident prevention at facilities using extremely hazardous substances. The Risk Management Program Rule (RMP Rule) was written to implement Section 112(r) of these amendments. The rule, which built upon existing industry codes and standards, requires companies of all sizes that use certain flammable and toxic substances to develop a Risk Management Program, which includes a(n): Hazard assessment that details the potential effects of an accidental release, an accident history of the last five years, and an evaluation of worst-case and alternative accidental releases; Prevention program that includes safety precautions and maintenance, monitoring, and employee training measures; and Emergency response program that spells out emergency health care, employee training measures and procedures for informing the public and response agencies (e.g the fire department) should an accident occur.

Date of Government Version: 08/01/2018	Source: Environmental Protection Agency
Date Data Arrived at EDR: 08/22/2018	Telephone: 202-564-8600
Date Made Active in Reports: 10/05/2018	Last EDR Contact: 10/23/2018
Number of Days to Update: 44	Next Scheduled EDR Contact: 02/04/2019
	Data Release Frequency: Varies

RAATS: RCRA Administrative Action Tracking System

RCRA Administration Action Tracking System. RAATS contains records based on enforcement actions issued under RCRA pertaining to major violators and includes administrative and civil actions brought by the EPA. For administration actions after September 30, 1995, data entry in the RAATS database was discontinued. EPA will retain a copy of the database for historical records. It was necessary to terminate RAATS because a decrease in agency resources made it impossible to continue to update the information contained in the database.

Date of Government Version: 04/17/1995	Source: EPA
Date Data Arrived at EDR: 07/03/1995	Telephone: 202-564-4104
Date Made Active in Reports: 08/07/1995	Last EDR Contact: 06/02/2008
Number of Days to Update: 35	Next Scheduled EDR Contact: 09/01/2008
	Data Release Frequency: No Update Planned

PRP: Potentially Responsible Parties

A listing of verified Potentially Responsible Parties

Date of Government Version: 08/13/2018	Source: EPA
Date Data Arrived at EDR: 10/04/2018	Telephone: 202-564-6023
Date Made Active in Reports: 11/09/2018	Last EDR Contact: 12/28/2018
Number of Days to Update: 36	Next Scheduled EDR Contact: 02/18/2019
	Data Release Frequency: Quarterly

PADS: PCB Activity Database System

PCB Activity Database. PADS Identifies generators, transporters, commercial storers and/or brokers and disposers of PCB's who are required to notify the EPA of such activities.

Date of Government Version: 09/14/2018	Source: EPA
Date Data Arrived at EDR: 10/11/2018	Telephone: 202-566-0500
Date Made Active in Reports: 12/07/2018	Last EDR Contact: 10/11/2018
Number of Days to Update: 57	Next Scheduled EDR Contact: 01/21/2019
	Data Release Frequency: Annually

ICIS: Integrated Compliance Information System

The Integrated Compliance Information System (ICIS) supports the information needs of the national enforcement and compliance program as well as the unique needs of the National Pollutant Discharge Elimination System (NPDES) program.

Date of Government Version: 11/18/2016	Source: Environmental Protection Agency
Date Data Arrived at EDR: 11/23/2016	Telephone: 202-564-2501
Date Made Active in Reports: 02/10/2017	Last EDR Contact: 01/07/2019
Number of Days to Update: 79	Next Scheduled EDR Contact: 04/22/2019
	Data Release Frequency: Quarterly

GOVERNMENT RECORDS SEARCHED / DATA CURRENCY TRACKING

FTTS: FIFRA/ TSCA Tracking System - FIFRA (Federal Insecticide, Fungicide, & Rodenticide Act)/TSCA (Toxic Substances Control Act)

FTTS tracks administrative cases and pesticide enforcement actions and compliance activities related to FIFRA, TSCA and EPCRA (Emergency Planning and Community Right-to-Know Act). To maintain currency, EDR contacts the Agency on a quarterly basis.

Date of Government Version: 04/09/2009
Date Data Arrived at EDR: 04/16/2009
Date Made Active in Reports: 05/11/2009
Number of Days to Update: 25

Source: EPA/Office of Prevention, Pesticides and Toxic Substances
Telephone: 202-566-1667
Last EDR Contact: 08/18/2017
Next Scheduled EDR Contact: 12/04/2017
Data Release Frequency: Quarterly

FTTS INSP: FIFRA/ TSCA Tracking System - FIFRA (Federal Insecticide, Fungicide, & Rodenticide Act)/TSCA (Toxic Substances Control Act)

FTTS tracks administrative cases and pesticide enforcement actions and compliance activities related to FIFRA, TSCA and EPCRA (Emergency Planning and Community Right-to-Know Act). To maintain currency, EDR contacts the Agency on a quarterly basis.

Date of Government Version: 04/09/2009
Date Data Arrived at EDR: 04/16/2009
Date Made Active in Reports: 05/11/2009
Number of Days to Update: 25

Source: EPA/Office of Prevention, Pesticides and Toxic Substances
Telephone: 202-566-1667
Last EDR Contact: 08/18/2017
Next Scheduled EDR Contact: 12/04/2017
Data Release Frequency: Quarterly

MLTS: Material Licensing Tracking System

MLTS is maintained by the Nuclear Regulatory Commission and contains a list of approximately 8,100 sites which possess or use radioactive materials and which are subject to NRC licensing requirements. To maintain currency, EDR contacts the Agency on a quarterly basis.

Date of Government Version: 08/30/2016
Date Data Arrived at EDR: 09/08/2016
Date Made Active in Reports: 10/21/2016
Number of Days to Update: 43

Source: Nuclear Regulatory Commission
Telephone: 301-415-7169
Last EDR Contact: 10/11/2018
Next Scheduled EDR Contact: 02/04/2019
Data Release Frequency: Quarterly

COAL ASH DOE: Steam-Electric Plant Operation Data

A listing of power plants that store ash in surface ponds.

Date of Government Version: 12/31/2005
Date Data Arrived at EDR: 08/07/2009
Date Made Active in Reports: 10/22/2009
Number of Days to Update: 76

Source: Department of Energy
Telephone: 202-586-8719
Last EDR Contact: 12/05/2018
Next Scheduled EDR Contact: 03/18/2019
Data Release Frequency: Varies

COAL ASH EPA: Coal Combustion Residues Surface Impoundments List

A listing of coal combustion residues surface impoundments with high hazard potential ratings.

Date of Government Version: 07/01/2014
Date Data Arrived at EDR: 09/10/2014
Date Made Active in Reports: 10/20/2014
Number of Days to Update: 40

Source: Environmental Protection Agency
Telephone: N/A
Last EDR Contact: 12/03/2018
Next Scheduled EDR Contact: 03/18/2019
Data Release Frequency: Varies

PCB TRANSFORMER: PCB Transformer Registration Database

The database of PCB transformer registrations that includes all PCB registration submittals.

Date of Government Version: 05/24/2017
Date Data Arrived at EDR: 11/30/2017
Date Made Active in Reports: 12/15/2017
Number of Days to Update: 15

Source: Environmental Protection Agency
Telephone: 202-566-0517
Last EDR Contact: 10/26/2018
Next Scheduled EDR Contact: 02/04/2019
Data Release Frequency: Varies

GOVERNMENT RECORDS SEARCHED / DATA CURRENCY TRACKING

RADINFO: Radiation Information Database

The Radiation Information Database (RADINFO) contains information about facilities that are regulated by U.S. Environmental Protection Agency (EPA) regulations for radiation and radioactivity.

Date of Government Version: 10/02/2018	Source: Environmental Protection Agency
Date Data Arrived at EDR: 10/03/2018	Telephone: 202-343-9775
Date Made Active in Reports: 11/09/2018	Last EDR Contact: 01/03/2019
Number of Days to Update: 37	Next Scheduled EDR Contact: 04/15/2019
	Data Release Frequency: Quarterly

HIST FTTS: FIFRA/TSCA Tracking System Inspection & Enforcement Case Listing

A complete inspection and enforcement case listing from the FIFRA/TSCA Tracking System (FTTS) for all ten EPA regions. The information was obtained from the National Compliance Database (NCDB). NCDB supports the implementation of FIFRA (Federal Insecticide, Fungicide, and Rodenticide Act) and TSCA (Toxic Substances Control Act). Some EPA regions are now closing out records. Because of that, and the fact that some EPA regions are not providing EPA Headquarters with updated records, it was decided to create a HIST FTTS database. It included records that may not be included in the newer FTTS database updates. This database is no longer updated.

Date of Government Version: 10/19/2006	Source: Environmental Protection Agency
Date Data Arrived at EDR: 03/01/2007	Telephone: 202-564-2501
Date Made Active in Reports: 04/10/2007	Last EDR Contact: 12/17/2008
Number of Days to Update: 40	Next Scheduled EDR Contact: 03/17/2008
	Data Release Frequency: No Update Planned

HIST FTTS INSP: FIFRA/TSCA Tracking System Inspection & Enforcement Case Listing

A complete inspection and enforcement case listing from the FIFRA/TSCA Tracking System (FTTS) for all ten EPA regions. The information was obtained from the National Compliance Database (NCDB). NCDB supports the implementation of FIFRA (Federal Insecticide, Fungicide, and Rodenticide Act) and TSCA (Toxic Substances Control Act). Some EPA regions are now closing out records. Because of that, and the fact that some EPA regions are not providing EPA Headquarters with updated records, it was decided to create a HIST FTTS database. It included records that may not be included in the newer FTTS database updates. This database is no longer updated.

Date of Government Version: 10/19/2006	Source: Environmental Protection Agency
Date Data Arrived at EDR: 03/01/2007	Telephone: 202-564-2501
Date Made Active in Reports: 04/10/2007	Last EDR Contact: 12/17/2008
Number of Days to Update: 40	Next Scheduled EDR Contact: 03/17/2008
	Data Release Frequency: No Update Planned

DOT OPS: Incident and Accident Data

Department of Transportation, Office of Pipeline Safety Incident and Accident data.

Date of Government Version: 07/31/2012	Source: Department of Transportation, Office of Pipeline Safety
Date Data Arrived at EDR: 08/07/2012	Telephone: 202-366-4595
Date Made Active in Reports: 09/18/2012	Last EDR Contact: 10/30/2018
Number of Days to Update: 42	Next Scheduled EDR Contact: 02/11/2019
	Data Release Frequency: Varies

CONSENT: Superfund (CERCLA) Consent Decrees

Major legal settlements that establish responsibility and standards for cleanup at NPL (Superfund) sites. Released periodically by United States District Courts after settlement by parties to litigation matters.

Date of Government Version: 09/30/2018	Source: Department of Justice, Consent Decree Library
Date Data Arrived at EDR: 10/12/2018	Telephone: Varies
Date Made Active in Reports: 12/07/2018	Last EDR Contact: 01/07/2019
Number of Days to Update: 56	Next Scheduled EDR Contact: 04/22/2019
	Data Release Frequency: Varies

BRS: Biennial Reporting System

The Biennial Reporting System is a national system administered by the EPA that collects data on the generation and management of hazardous waste. BRS captures detailed data from two groups: Large Quantity Generators (LQG) and Treatment, Storage, and Disposal Facilities.

GOVERNMENT RECORDS SEARCHED / DATA CURRENCY TRACKING

Date of Government Version: 12/31/2015
Date Data Arrived at EDR: 02/22/2017
Date Made Active in Reports: 09/28/2017
Number of Days to Update: 218

Source: EPA/NTIS
Telephone: 800-424-9346
Last EDR Contact: 11/21/2018
Next Scheduled EDR Contact: 03/04/2019
Data Release Frequency: Biennially

INDIAN RESERV: Indian Reservations

This map layer portrays Indian administered lands of the United States that have any area equal to or greater than 640 acres.

Date of Government Version: 12/31/2014
Date Data Arrived at EDR: 07/14/2015
Date Made Active in Reports: 01/10/2017
Number of Days to Update: 546

Source: USGS
Telephone: 202-208-3710
Last EDR Contact: 01/07/2019
Next Scheduled EDR Contact: 04/22/2019
Data Release Frequency: Semi-Annually

FUSRAP: Formerly Utilized Sites Remedial Action Program

DOE established the Formerly Utilized Sites Remedial Action Program (FUSRAP) in 1974 to remediate sites where radioactive contamination remained from Manhattan Project and early U.S. Atomic Energy Commission (AEC) operations.

Date of Government Version: 08/08/2017
Date Data Arrived at EDR: 09/11/2018
Date Made Active in Reports: 09/14/2018
Number of Days to Update: 3

Source: Department of Energy
Telephone: 202-586-3559
Last EDR Contact: 11/01/2018
Next Scheduled EDR Contact: 02/18/2019
Data Release Frequency: Varies

UMTRA: Uranium Mill Tailings Sites

Uranium ore was mined by private companies for federal government use in national defense programs. When the mills shut down, large piles of the sand-like material (mill tailings) remain after uranium has been extracted from the ore. Levels of human exposure to radioactive materials from the piles are low; however, in some cases tailings were used as construction materials before the potential health hazards of the tailings were recognized.

Date of Government Version: 06/23/2017
Date Data Arrived at EDR: 10/11/2017
Date Made Active in Reports: 11/03/2017
Number of Days to Update: 23

Source: Department of Energy
Telephone: 505-845-0011
Last EDR Contact: 12/14/2018
Next Scheduled EDR Contact: 03/04/2019
Data Release Frequency: Varies

LEAD SMELTER 1: Lead Smelter Sites

A listing of former lead smelter site locations.

Date of Government Version: 08/13/2018
Date Data Arrived at EDR: 10/04/2018
Date Made Active in Reports: 11/16/2018
Number of Days to Update: 43

Source: Environmental Protection Agency
Telephone: 703-603-8787
Last EDR Contact: 12/28/2018
Next Scheduled EDR Contact: 04/15/2019
Data Release Frequency: Varies

LEAD SMELTER 2: Lead Smelter Sites

A listing of former lead smelter site locations.

Date of Government Version: 08/13/2018
Date Data Arrived at EDR: 10/04/2018
Date Made Active in Reports: 11/16/2018
Number of Days to Update: 43

Source: Environmental Protection Agency
Telephone: 703-603-8787
Last EDR Contact: 12/28/2018
Next Scheduled EDR Contact: 04/15/2019
Data Release Frequency: Varies

US AIRS (AFS): Aerometric Information Retrieval System Facility Subsystem

Date of Government Version: 10/27/2009
Date Data Arrived at EDR: 11/10/2009
Date Made Active in Reports: 12/08/2009
Number of Days to Update: 28

Source: N/A
Telephone: N/A
Last EDR Contact: 11/12/1996
Next Scheduled EDR Contact: N/A
Data Release Frequency: Annually

GOVERNMENT RECORDS SEARCHED / DATA CURRENCY TRACKING

US AIRS MINOR: Aerometric Information Retrieval System Facility Subsystem

Date of Government Version: 10/27/2009	Source: N/A
Date Data Arrived at EDR: 11/10/2009	Telephone: N/A
Date Made Active in Reports: 12/08/2009	Last EDR Contact: 11/12/1996
Number of Days to Update: 28	Next Scheduled EDR Contact: N/A
	Data Release Frequency: Annually

US MINES: Active Mines & Mineral Plants Database Listing

Active Mines and Mineral Processing Plant operations for commodities monitored by the Minerals Information Team of the USGS.

Date of Government Version: 04/14/2011	Source: USGS
Date Data Arrived at EDR: 06/08/2011	Telephone: 703-648-7709
Date Made Active in Reports: 09/13/2011	Last EDR Contact: 11/30/2018
Number of Days to Update: 97	Next Scheduled EDR Contact: 03/11/2019
	Data Release Frequency: Varies

US MINES 2: Active Mines & Mineral Plants Database Listing

Active Mines and Mineral Processing Plant operations for commodities monitored by the Minerals Information Team of the USGS.

Date of Government Version: 04/14/2011	Source: USGS
Date Data Arrived at EDR: 06/08/2011	Telephone: 703-648-7709
Date Made Active in Reports: 09/13/2011	Last EDR Contact: 11/30/2018
Number of Days to Update: 97	Next Scheduled EDR Contact: 03/11/2019
	Data Release Frequency: Varies

US MINES 3: Active Mines & Mineral Plants Database Listing

Active Mines and Mineral Processing Plant operations for commodities monitored by the Minerals Information Team of the USGS.

Date of Government Version: 04/14/2011	Source: USGS
Date Data Arrived at EDR: 06/08/2011	Telephone: 703-648-7709
Date Made Active in Reports: 09/13/2011	Last EDR Contact: 11/30/2018
Number of Days to Update: 97	Next Scheduled EDR Contact: 03/11/2019
	Data Release Frequency: Varies

ABANDONED MINES: Abandoned Mines

An inventory of land and water impacted by past mining (primarily coal mining) is maintained by OSMRE to provide information needed to implement the Surface Mining Control and Reclamation Act of 1977 (SMCRA). The inventory contains information on the location, type, and extent of AML impacts, as well as, information on the cost associated with the reclamation of those problems. The inventory is based upon field surveys by State, Tribal, and OSMRE program officials. It is dynamic to the extent that it is modified as new problems are identified and existing problems are reclaimed.

Date of Government Version: 09/10/2018	Source: Department of Interior
Date Data Arrived at EDR: 09/11/2018	Telephone: 202-208-2609
Date Made Active in Reports: 09/14/2018	Last EDR Contact: 12/19/2018
Number of Days to Update: 3	Next Scheduled EDR Contact: 03/25/2019
	Data Release Frequency: Quarterly

FINDS: Facility Index System/Facility Registry System

Facility Index System. FINDS contains both facility information and 'pointers' to other sources that contain more detail. EDR includes the following FINDS databases in this report: PCS (Permit Compliance System), AIRS (Aerometric Information Retrieval System), DOCKET (Enforcement Docket used to manage and track information on civil judicial enforcement cases for all environmental statutes), FURS (Federal Underground Injection Control), C-DOCKET (Criminal Docket System used to track criminal enforcement actions for all environmental statutes), FFIS (Federal Facilities Information System), STATE (State Environmental Laws and Statutes), and PADS (PCB Activity Data System).

GOVERNMENT RECORDS SEARCHED / DATA CURRENCY TRACKING

Date of Government Version: 08/07/2018
Date Data Arrived at EDR: 09/05/2018
Date Made Active in Reports: 10/05/2018
Number of Days to Update: 30

Source: EPA
Telephone: (212) 637-3000
Last EDR Contact: 01/08/2019
Next Scheduled EDR Contact: 03/18/2019
Data Release Frequency: Quarterly

UXO: Unexploded Ordnance Sites

A listing of unexploded ordnance site locations

Date of Government Version: 09/30/2017
Date Data Arrived at EDR: 06/19/2018
Date Made Active in Reports: 09/14/2018
Number of Days to Update: 87

Source: Department of Defense
Telephone: 703-704-1564
Last EDR Contact: 10/15/2018
Next Scheduled EDR Contact: 01/28/2019
Data Release Frequency: Varies

DOCKET HWC: Hazardous Waste Compliance Docket Listing

A complete list of the Federal Agency Hazardous Waste Compliance Docket Facilities.

Date of Government Version: 05/31/2018
Date Data Arrived at EDR: 07/26/2018
Date Made Active in Reports: 10/05/2018
Number of Days to Update: 71

Source: Environmental Protection Agency
Telephone: 202-564-0527
Last EDR Contact: 11/30/2018
Next Scheduled EDR Contact: 03/11/2019
Data Release Frequency: Varies

ECHO: Enforcement & Compliance History Information

ECHO provides integrated compliance and enforcement information for about 800,000 regulated facilities nationwide.

Date of Government Version: 09/02/2018
Date Data Arrived at EDR: 09/05/2018
Date Made Active in Reports: 09/14/2018
Number of Days to Update: 9

Source: Environmental Protection Agency
Telephone: 202-564-2280
Last EDR Contact: 01/07/2019
Next Scheduled EDR Contact: 03/18/2019
Data Release Frequency: Quarterly

FUELS PROGRAM: EPA Fuels Program Registered Listing

This listing includes facilities that are registered under the Part 80 (Code of Federal Regulations) EPA Fuels Programs. All companies now are required to submit new and updated registrations.

Date of Government Version: 08/22/2018
Date Data Arrived at EDR: 08/22/2018
Date Made Active in Reports: 10/05/2018
Number of Days to Update: 44

Source: EPA
Telephone: 800-385-6164
Last EDR Contact: 11/19/2018
Next Scheduled EDR Contact: 03/04/2019
Data Release Frequency: Quarterly

Other Ascertainable Records

NY AIRS: Air Emissions Data

Point source emissions inventory data.

Date of Government Version: 11/06/2018
Date Data Arrived at EDR: 11/08/2018
Date Made Active in Reports: 12/18/2018
Number of Days to Update: 40

Source: Department of Environmental Conservation
Telephone: 518-402-8452
Last EDR Contact: 11/22/2018
Next Scheduled EDR Contact: 02/04/2019
Data Release Frequency: Annually

NY COAL ASH: Coal Ash Disposal Site Listing

A listing of coal ash disposal site locations.

Date of Government Version: 06/29/2018
Date Data Arrived at EDR: 07/03/2018
Date Made Active in Reports: 08/07/2018
Number of Days to Update: 35

Source: Department of Environmental Conservation
Telephone: 518-402-8660
Last EDR Contact: 12/27/2018
Next Scheduled EDR Contact: 04/15/2019
Data Release Frequency: Quarterly

GOVERNMENT RECORDS SEARCHED / DATA CURRENCY TRACKING

NY DRYCLEANERS: Registered Drycleaners

A listing of all registered drycleaning facilities.

Date of Government Version: 03/07/2018

Date Data Arrived at EDR: 03/30/2018

Date Made Active in Reports: 06/05/2018

Number of Days to Update: 67

Source: Department of Environmental Conservation

Telephone: 518-402-8403

Last EDR Contact: 12/07/2018

Next Scheduled EDR Contact: 03/25/2019

Data Release Frequency: Annually

NY E DESIGNATION: E DESIGNATION SITE LISTING

The (E (Environmental)) designation would ensure that sampling and remediation take place on the subject properties, and would avoid any significant impacts related to hazardous materials at these locations. The (E) designations would require that the fee owner of the sites conduct a testing and sampling protocol, and remediation where appropriate, to the satisfaction of the NYCDEP before the issuance of a building permit by the Department of Buildings pursuant to the provisions of Section 11-15 of the Zoning Resolution (Environmental Requirements). The (E) designations also include a mandatory construction-related health and safety plan which must be approved by NYCDEP.

Date of Government Version: 08/21/2018

Date Data Arrived at EDR: 09/20/2018

Date Made Active in Reports: 10/12/2018

Number of Days to Update: 22

Source: New York City Department of City Planning

Telephone: 718-595-6658

Last EDR Contact: 12/17/2018

Next Scheduled EDR Contact: 04/01/2019

Data Release Frequency: Semi-Annually

NY Financial Assurance 1: Financial Assurance Information Listing

Financial assurance information.

Date of Government Version: 12/01/2017

Date Data Arrived at EDR: 01/02/2018

Date Made Active in Reports: 01/31/2018

Number of Days to Update: 29

Source: Department of Environmental Conservation

Telephone: 518-402-8660

Last EDR Contact: 12/27/2018

Next Scheduled EDR Contact: 04/15/2019

Data Release Frequency: Quarterly

NY Financial Assurance 2: Financial Assurance Information Listing

A listing of financial assurance information for hazardous waste facilities. Financial assurance is intended to ensure that resources are available to pay for the cost of closure, post-closure care, and corrective measures if the owner or operator of a regulated facility is unable or unwilling to pay.

Date of Government Version: 12/29/2017

Date Data Arrived at EDR: 04/06/2018

Date Made Active in Reports: 06/05/2018

Number of Days to Update: 60

Source: Department of Environmental Conservation

Telephone: 518-402-8712

Last EDR Contact: 12/07/2018

Next Scheduled EDR Contact: 03/25/2019

Data Release Frequency: Varies

NY HSWDS: Hazardous Substance Waste Disposal Site Inventory

The list includes any known or suspected hazardous substance waste disposal sites. Also included are sites delisted from the Registry of Inactive Hazardous Waste Disposal Sites and non-Registry sites that U.S. EPA Preliminary Assessment (PA) reports or Site Investigation (SI) reports were prepared. Hazardous Substance Waste Disposal Sites are eligible to be Superfund sites now that the New York State Superfund has been refinanced and changed. This means that the study inventory has served its purpose and will no longer be maintained as a separate entity. The last version of the study inventory is frozen in time. The sites on the study will not automatically be made Superfund sites, rather each site will be further evaluated for listing on the Registry. So overtime they will be added to the registry or not.

Date of Government Version: 01/01/2003

Date Data Arrived at EDR: 10/20/2006

Date Made Active in Reports: 11/30/2006

Number of Days to Update: 41

Source: Department of Environmental Conservation

Telephone: 518-402-9564

Last EDR Contact: 05/26/2009

Next Scheduled EDR Contact: 08/24/2009

Data Release Frequency: No Update Planned

GOVERNMENT RECORDS SEARCHED / DATA CURRENCY TRACKING

NY MANIFEST: Facility and Manifest Data

Manifest is a document that lists and tracks hazardous waste from the generator through transporters to a TSD facility.

Date of Government Version: 10/01/2018
Date Data Arrived at EDR: 10/31/2018
Date Made Active in Reports: 12/20/2018
Number of Days to Update: 50

Source: Department of Environmental Conservation
Telephone: 518-402-8651
Last EDR Contact: 10/31/2018
Next Scheduled EDR Contact: 02/11/2019
Data Release Frequency: Quarterly

PA MANIFEST: Manifest Information

Hazardous waste manifest information.

Date of Government Version: 12/31/2017
Date Data Arrived at EDR: 10/23/2018
Date Made Active in Reports: 11/27/2018
Number of Days to Update: 35

Source: Department of Environmental Protection
Telephone: 717-783-8990
Last EDR Contact: 10/15/2018
Next Scheduled EDR Contact: 01/28/2019
Data Release Frequency: Annually

WI MANIFEST: Manifest Information

Hazardous waste manifest information.

Date of Government Version: 12/31/2017
Date Data Arrived at EDR: 06/15/2018
Date Made Active in Reports: 07/09/2018
Number of Days to Update: 24

Source: Department of Natural Resources
Telephone: N/A
Last EDR Contact: 12/07/2018
Next Scheduled EDR Contact: 03/25/2019
Data Release Frequency: Annually

NY SPDES: State Pollutant Discharge Elimination System

New York State has a state program which has been approved by the United States Environmental Protection Agency for the control of wastewater and stormwater discharges in accordance with the Clean Water Act. Under New York State law the program is known as the State Pollutant Discharge Elimination System (SPDES) and is broader in scope than that required by the Clean Water Act in that it controls point source discharges to groundwaters as well as surface waters.

Date of Government Version: 07/18/2018
Date Data Arrived at EDR: 07/31/2018
Date Made Active in Reports: 08/07/2018
Number of Days to Update: 7

Source: Department of Environmental Conservation
Telephone: 518-402-8233
Last EDR Contact: 10/22/2018
Next Scheduled EDR Contact: 02/04/2019
Data Release Frequency: No Update Planned

NY VAPOR REOPENED: Vapor Intrusion Legacy Site List

New York is currently re-evaluating previous assumptions and decisions regarding the potential for soil vapor intrusion exposures at sites. As a result, all past, current, and future contaminated sites will be evaluated to determine whether these sites have the potential for exposures related to soil vapor intrusion.

Date of Government Version: 01/01/2018
Date Data Arrived at EDR: 02/15/2018
Date Made Active in Reports: 03/27/2018
Number of Days to Update: 40

Source: Department of Environmental Conservation
Telephone: 518-402-9814
Last EDR Contact: 11/16/2018
Next Scheduled EDR Contact: 02/25/2019
Data Release Frequency: Varies

NY UIC: Underground Injection Control Wells

A listing of enhanced oil recovery underground injection wells.

Date of Government Version: 12/03/2018
Date Data Arrived at EDR: 12/06/2018
Date Made Active in Reports: 12/20/2018
Number of Days to Update: 14

Source: Department of Environmental Conservation
Telephone: 518-402-8056
Last EDR Contact: 12/06/2018
Next Scheduled EDR Contact: 03/18/2019
Data Release Frequency: Quarterly

GOVERNMENT RECORDS SEARCHED / DATA CURRENCY TRACKING

NY COOLING TOWERS: Registered Cooling Towers

This data includes the location of cooling towers registered with New York State. The data is self-reported by owners/property managers of cooling towers in service in New York State. In August 2015, the New York State Department of Health released emergency regulations requiring the owners of cooling towers to register them with New York State.

Date of Government Version: 10/16/2018	Source: Department of Health
Date Data Arrived at EDR: 10/17/2018	Telephone: 518-402-7650
Date Made Active in Reports: 11/09/2018	Last EDR Contact: 10/17/2018
Number of Days to Update: 23	Next Scheduled EDR Contact: 01/28/2019
	Data Release Frequency: Varies

EDR MGP: EDR Proprietary Manufactured Gas Plants

The EDR Proprietary Manufactured Gas Plant Database includes records of coal gas plants (manufactured gas plants) compiled by EDR's researchers. Manufactured gas sites were used in the United States from the 1800's to 1950's to produce a gas that could be distributed and used as fuel. These plants used whale oil, rosin, coal, or a mixture of coal, oil, and water that also produced a significant amount of waste. Many of the byproducts of the gas production, such as coal tar (oily waste containing volatile and non-volatile chemicals), sludges, oils and other compounds are potentially hazardous to human health and the environment. The byproduct from this process was frequently disposed of directly at the plant site and can remain or spread slowly, serving as a continuous source of soil and groundwater contamination.

Date of Government Version: N/A	Source: EDR, Inc.
Date Data Arrived at EDR: N/A	Telephone: N/A
Date Made Active in Reports: N/A	Last EDR Contact: N/A
Number of Days to Update: N/A	Next Scheduled EDR Contact: N/A
	Data Release Frequency: No Update Planned

EDR Hist Auto: EDR Exclusive Historical Auto Stations

EDR has searched selected national collections of business directories and has collected listings of potential gas station/filling station/service station sites that were available to EDR researchers. EDR's review was limited to those categories of sources that might, in EDR's opinion, include gas station/filling station/service station establishments. The categories reviewed included, but were not limited to gas, gas station, gasoline station, filling station, auto, automobile repair, auto service station, service station, etc. This database falls within a category of information EDR classifies as "High Risk Historical Records", or HRHR. EDR's HRHR effort presents unique and sometimes proprietary data about past sites and operations that typically create environmental concerns, but may not show up in current government records searches.

Date of Government Version: N/A	Source: EDR, Inc.
Date Data Arrived at EDR: N/A	Telephone: N/A
Date Made Active in Reports: N/A	Last EDR Contact: N/A
Number of Days to Update: N/A	Next Scheduled EDR Contact: N/A
	Data Release Frequency: Varies

EDR Hist Cleaner: EDR Exclusive Historical Cleaners

EDR has searched selected national collections of business directories and has collected listings of potential dry cleaner sites that were available to EDR researchers. EDR's review was limited to those categories of sources that might, in EDR's opinion, include dry cleaning establishments. The categories reviewed included, but were not limited to dry cleaners, cleaners, laundry, laundromat, cleaning/laundry, wash & dry etc. This database falls within a category of information EDR classifies as "High Risk Historical Records", or HRHR. EDR's HRHR effort presents unique and sometimes proprietary data about past sites and operations that typically create environmental concerns, but may not show up in current government records searches.

Date of Government Version: N/A	Source: EDR, Inc.
Date Data Arrived at EDR: N/A	Telephone: N/A
Date Made Active in Reports: N/A	Last EDR Contact: N/A
Number of Days to Update: N/A	Next Scheduled EDR Contact: N/A
	Data Release Frequency: Varies

GOVERNMENT RECORDS SEARCHED / DATA CURRENCY TRACKING

EDR RECOVERED GOVERNMENT ARCHIVES

Exclusive Recovered Govt. Archives

NY RGA HWS: Recovered Government Archive State Hazardous Waste Facilities List

The EDR Recovered Government Archive State Hazardous Waste database provides a list of SHWS incidents derived from historical databases and includes many records that no longer appear in current government lists. Compiled from Records formerly available from the Department of Environmental Conservation in New York.

Date of Government Version: N/A

Source: Department of Environmental Conservation

Date Data Arrived at EDR: 07/01/2013

Telephone: N/A

Date Made Active in Reports: 12/30/2013

Last EDR Contact: 06/01/2012

Number of Days to Update: 182

Next Scheduled EDR Contact: N/A

Data Release Frequency: Varies

NY RGA LF: Recovered Government Archive Solid Waste Facilities List

The EDR Recovered Government Archive Landfill database provides a list of landfills derived from historical databases and includes many records that no longer appear in current government lists. Compiled from Records formerly available from the Department of Environmental Conservation in New York.

Date of Government Version: N/A

Source: Department of Environmental Conservation

Date Data Arrived at EDR: 07/01/2013

Telephone: N/A

Date Made Active in Reports: 01/10/2014

Last EDR Contact: 06/01/2012

Number of Days to Update: 193

Next Scheduled EDR Contact: N/A

Data Release Frequency: Varies

COUNTY RECORDS

CORTLAND COUNTY:

Cortland County Storage Tank Listing

A listing of aboveground storage tank sites located in Cortland County.

Date of Government Version: 11/16/2018

Source: Cortland County Health Department

Date Data Arrived at EDR: 11/16/2018

Telephone: 607-753-5035

Date Made Active in Reports: 12/18/2018

Last EDR Contact: 10/29/2018

Number of Days to Update: 32

Next Scheduled EDR Contact: 02/11/2019

Data Release Frequency: Quarterly

Cortland County Storage Tank Listing

A listing of underground storage tank sites located in Cortland County.

Date of Government Version: 11/16/2018

Source: Cortland County Health Department

Date Data Arrived at EDR: 11/16/2018

Telephone: 607-753-5035

Date Made Active in Reports: 12/18/2018

Last EDR Contact: 10/29/2018

Number of Days to Update: 32

Next Scheduled EDR Contact: 02/11/2019

Data Release Frequency: Quarterly

NASSAU COUNTY:

Registered Tank Database

A listing of aboveground storage tank sites located in Nassau County.

Date of Government Version: 01/09/2017

Source: Nassau County Health Department

Date Data Arrived at EDR: 01/11/2017

Telephone: 516-571-3314

Date Made Active in Reports: 02/15/2017

Last EDR Contact: 10/29/2018

Number of Days to Update: 35

Next Scheduled EDR Contact: 02/11/2019

Data Release Frequency: No Update Planned

GOVERNMENT RECORDS SEARCHED / DATA CURRENCY TRACKING

Storage Tank Database

A listing of aboveground storage tank sites located in Nassau County.

Date of Government Version: 02/15/2011

Date Data Arrived at EDR: 02/23/2011

Date Made Active in Reports: 03/29/2011

Number of Days to Update: 34

Source: Nassau County Office of the Fire Marshal

Telephone: 516-572-1000

Last EDR Contact: 10/25/2018

Next Scheduled EDR Contact: 02/11/2019

Data Release Frequency: Varies

Registered Tank Database in Nassau County

A listing of facilities in Nassau County with storage tanks.

Date of Government Version: 01/09/2017

Date Data Arrived at EDR: 01/11/2017

Date Made Active in Reports: 02/15/2017

Number of Days to Update: 35

Source: Nassau County Department of Health

Telephone: 516-227-9691

Last EDR Contact: 10/29/2018

Next Scheduled EDR Contact: 02/11/2019

Data Release Frequency: Varies

Registered Tank Database

A listing of underground storage tank sites located in Nassau County.

Date of Government Version: 01/09/2017

Date Data Arrived at EDR: 01/11/2017

Date Made Active in Reports: 02/15/2017

Number of Days to Update: 35

Source: Nassau County Health Department

Telephone: 516-571-3314

Last EDR Contact: 10/29/2018

Next Scheduled EDR Contact: 02/11/2019

Data Release Frequency: No Update Planned

Storage Tank Database

A listing of underground storage tank sites located in Nassau County.

Date of Government Version: 02/15/2011

Date Data Arrived at EDR: 02/23/2011

Date Made Active in Reports: 03/29/2011

Number of Days to Update: 34

Source: Nassau County Office of the Fire Marshal

Telephone: 516-572-1000

Last EDR Contact: 10/25/2018

Next Scheduled EDR Contact: 02/11/2019

Data Release Frequency: Varies

ROCKLAND COUNTY:

Petroleum Bulk Storage Database

A listing of aboveground storage tank sites located in Rockland County. Rockland County's Petroleum Bulk Storage (PBS) program is no longer in service. All related operations/duties are now wholly overseen by the New York State Dept. of Environmental Conservation (NYSDEC).

Date of Government Version: 02/02/2017

Date Data Arrived at EDR: 03/17/2017

Date Made Active in Reports: 09/22/2017

Number of Days to Update: 189

Source: Rockland County Health Department

Telephone: 914-364-2605

Last EDR Contact: 12/03/2018

Next Scheduled EDR Contact: 03/18/2019

Data Release Frequency: No Update Planned

Petroleum Bulk Storage Database

A listing of underground storage tank sites located in Rockland County. Rockland County's Petroleum Bulk Storage (PBS) program is no longer in service. All related operations/duties are now wholly overseen by the New York State Dept. of Environmental Conservation (NYSDEC).

Date of Government Version: 02/02/2017

Date Data Arrived at EDR: 03/17/2017

Date Made Active in Reports: 09/22/2017

Number of Days to Update: 189

Source: Rockland County Health Department

Telephone: 914-364-2605

Last EDR Contact: 12/03/2018

Next Scheduled EDR Contact: 03/18/2019

Data Release Frequency: No Update Planned

SUFFOLK COUNTY:

GOVERNMENT RECORDS SEARCHED / DATA CURRENCY TRACKING

Storage Tank Database

A listing of aboveground storage tank sites located in Suffolk County.

Date of Government Version: 03/03/2015
Date Data Arrived at EDR: 03/10/2015
Date Made Active in Reports: 03/23/2015
Number of Days to Update: 13

Source: Suffolk County Department of Health Services
Telephone: 631-854-2521
Last EDR Contact: 10/29/2018
Next Scheduled EDR Contact: 02/11/2019
Data Release Frequency: No Update Planned

Storage Tank Database

A listing of underground storage tank sites located in Suffolk County.

Date of Government Version: 03/03/2015
Date Data Arrived at EDR: 03/10/2015
Date Made Active in Reports: 03/23/2015
Number of Days to Update: 13

Source: Suffolk County Department of Health Services
Telephone: 631-854-2521
Last EDR Contact: 10/29/2018
Next Scheduled EDR Contact: 02/11/2019
Data Release Frequency: No Update Planned

WESTCHESTER COUNTY:

Listing of Storage Tanks

A listing of aboveground storage tank sites located in Westchester County.

Date of Government Version: 10/01/2018
Date Data Arrived at EDR: 11/08/2018
Date Made Active in Reports: 12/18/2018
Number of Days to Update: 40

Source: Westchester County Department of Health
Telephone: 914-813-5161
Last EDR Contact: 10/29/2018
Next Scheduled EDR Contact: 02/11/2019
Data Release Frequency: Semi-Annually

Listing of Storage Tanks

A listing of underground storage tank sites located in Westchester County.

Date of Government Version: 10/01/2018
Date Data Arrived at EDR: 11/08/2018
Date Made Active in Reports: 12/18/2018
Number of Days to Update: 40

Source: Westchester County Department of Health
Telephone: 914-813-5161
Last EDR Contact: 10/29/2018
Next Scheduled EDR Contact: 02/11/2019
Data Release Frequency: Semi-Annually

OTHER DATABASE(S)

Depending on the geographic area covered by this report, the data provided in these specialty databases may or may not be complete. For example, the existence of wetlands information data in a specific report does not mean that all wetlands in the area covered by the report are included. Moreover, the absence of any reported wetlands information does not necessarily mean that wetlands do not exist in the area covered by the report.

Oil/Gas Pipelines

Source: PennWell Corporation

Petroleum Bundle (Crude Oil, Refined Products, Petrochemicals, Gas Liquids (LPG/NGL), and Specialty Gases (Miscellaneous)) N = Natural Gas Bundle (Natural Gas, Gas Liquids (LPG/NGL), and Specialty Gases (Miscellaneous)). This map includes information copyrighted by PennWell Corporation. This information is provided on a best effort basis and PennWell Corporation does not guarantee its accuracy nor warrant its fitness for any particular purpose. Such information has been reprinted with the permission of PennWell.

Electric Power Transmission Line Data

Source: PennWell Corporation

This map includes information copyrighted by PennWell Corporation. This information is provided on a best effort basis and PennWell Corporation does not guarantee its accuracy nor warrant its fitness for any particular purpose. Such information has been reprinted with the permission of PennWell.

Sensitive Receptors: There are individuals deemed sensitive receptors due to their fragile immune systems and special sensitivity to environmental discharges. These sensitive receptors typically include the elderly, the sick, and children. While the location of all sensitive receptors cannot be determined, EDR indicates those buildings and facilities - schools, daycares, hospitals, medical centers, and nursing homes - where individuals who are sensitive receptors are likely to be located.

GOVERNMENT RECORDS SEARCHED / DATA CURRENCY TRACKING

AHA Hospitals:

Source: American Hospital Association, Inc.

Telephone: 312-280-5991

The database includes a listing of hospitals based on the American Hospital Association's annual survey of hospitals.

Medical Centers: Provider of Services Listing

Source: Centers for Medicare & Medicaid Services

Telephone: 410-786-3000

A listing of hospitals with Medicare provider number, produced by Centers of Medicare & Medicaid Services, a federal agency within the U.S. Department of Health and Human Services.

Nursing Homes

Source: National Institutes of Health

Telephone: 301-594-6248

Information on Medicare and Medicaid certified nursing homes in the United States.

Public Schools

Source: National Center for Education Statistics

Telephone: 202-502-7300

The National Center for Education Statistics' primary database on elementary and secondary public education in the United States. It is a comprehensive, annual, national statistical database of all public elementary and secondary schools and school districts, which contains data that are comparable across all states.

Private Schools

Source: National Center for Education Statistics

Telephone: 202-502-7300

The National Center for Education Statistics' primary database on private school locations in the United States.

Daycare Centers: Day Care Providers

Source: Department of Health

Telephone: 212-676-2444

Flood Zone Data: This data was obtained from the Federal Emergency Management Agency (FEMA). It depicts 100-year and 500-year flood zones as defined by FEMA. It includes the National Flood Hazard Layer (NFHL) which incorporates Flood Insurance Rate Map (FIRM) data and Q3 data from FEMA in areas not covered by NFHL.

Source: FEMA

Telephone: 877-336-2627

Date of Government Version: 2003, 2015

NWI: National Wetlands Inventory. This data, available in select counties across the country, was obtained by EDR in 2002, 2005 and 2010 from the U.S. Fish and Wildlife Service.

State Wetlands Data: Freshwater Wetlands

Source: Department of Environmental Conservation

Telephone: 518-402-8961

STREET AND ADDRESS INFORMATION

© 2015 TomTom North America, Inc. All rights reserved. This material is proprietary and the subject of copyright protection and other intellectual property rights owned by or licensed to Tele Atlas North America, Inc. The use of this material is subject to the terms of a license agreement. You will be held liable for any unauthorized copying or disclosure of this material.

Historic Topographic Maps



Metro Rail Expansion Corridor

City of Buffalo, Towns of Tonawanda and Amherst

Buffalo, NY 14228

Inquiry Number: 5531774.5

January 11, 2019

EDR Historical Topo Map Report

with QuadMatch™



6 Armstrong Road, 4th floor
Shelton, CT 06484
Toll Free: 800.352.0050
www.edrnet.com

EDR Historical Topo Map Report

01/11/19

Site Name:

Metro Rail Expansion Corridor
City of Buffalo, Towns of Tonawanda
Buffalo, NY 14228
EDR Inquiry # 5531774.5

Client Name:

Watts Architecture & Engineering
95 Perry St Suite 300
Buffalo, NY 14203-0000
Contact: Lisa Connors



EDR Topographic Map Library has been searched by EDR and maps covering the target property location as provided by Watts Architecture & Engineering were identified for the years listed below. EDR's Historical Topo Map Report is designed to assist professionals in evaluating potential liability on a target property resulting from past activities. EDR's Historical Topo Map Report includes a search of a collection of public and private color historical topographic maps, dating back to the late 1800s.

Search Results:**Coordinates:**

P.O.#	1082	Latitude:	43.027411 43° 1' 39" North
Project:	Niagara Frontier Transport.	Longitude:	-78.783 -78° 46' 59" West
		UTM Zone:	Zone 17 North
		UTM X Meters:	680626.85
		UTM Y Meters:	4766243.89
		Elevation:	573.08' above sea level

Maps Provided:

2013	1900
1980	1899
1965	1894
1950	1894, 1897
1948	
1946	
1913	
1901	

Disclaimer - Copyright and Trademark Notice

This Report contains certain information obtained from a variety of public and other sources reasonably available to Environmental Data Resources, Inc. It cannot be concluded from this Report that coverage information for the target and surrounding properties does not exist from other sources. NO WARRANTY EXPRESSED OR IMPLIED, IS MADE WHATSOEVER IN CONNECTION WITH THIS REPORT. ENVIRONMENTAL DATA RESOURCES, INC. SPECIFICALLY DISCLAIMS THE MAKING OF ANY SUCH WARRANTIES, INCLUDING WITHOUT LIMITATION, MERCHANTABILITY OR FITNESS FOR A PARTICULAR USE OR PURPOSE. ALL RISK IS ASSUMED BY THE USER. IN NO EVENT SHALL ENVIRONMENTAL DATA RESOURCES, INC. BE LIABLE TO ANYONE, WHETHER ARISING OUT OF ERRORS OR OMISSIONS, NEGLIGENCE, ACCIDENT OR ANY OTHER CAUSE, FOR ANY LOSS OF DAMAGE, INCLUDING, WITHOUT LIMITATION, SPECIAL, INCIDENTAL, CONSEQUENTIAL, OR EXEMPLARY DAMAGES. ANY LIABILITY ON THE PART OF ENVIRONMENTAL DATA RESOURCES, INC. IS STRICTLY LIMITED TO A REFUND OF THE AMOUNT PAID FOR THIS REPORT. Purchaser accepts this Report "AS IS". Any analyses, estimates, ratings, environmental risk levels or risk codes provided in this Report are provided for illustrative purposes only, and are not intended to provide, nor should they be interpreted as providing any facts regarding, or prediction or forecast of, any environmental risk for any property. Only a Phase I Environmental Site Assessment performed by an environmental professional can provide information regarding the environmental risk for any property. Additionally, the information provided in this Report is not to be construed as legal advice.

Copyright 2019 by Environmental Data Resources, Inc. All rights reserved. Reproduction in any media or format, in whole or in part, of any report or map of Environmental Data Resources, Inc., or its affiliates, is prohibited without prior written permission.

EDR and its logos (including Sanborn and Sanborn Map) are trademarks of Environmental Data Resources, Inc. or its affiliates. All other trademarks used herein are the property of their respective owners.

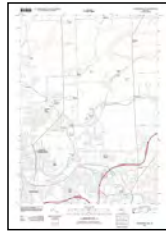
Topo Sheet Key

This EDR Topo Map Report is based upon the following USGS topographic map sheets.

2013 Source Sheets



Buffalo NE
2013
7.5-minute, 24000



Tonawanda East
2013
7.5-minute, 24000

1980 Source Sheets

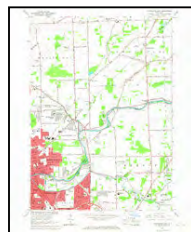


Tonawanda East
1980
7.5-minute, 24000
Aerial Photo Revised 1972

1965 Source Sheets



Buffalo NE
1965
7.5-minute, 24000
Aerial Photo Revised 1942

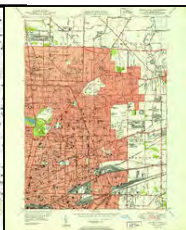


Tonawanda East
1965
7.5-minute, 24000
Aerial Photo Revised 1942

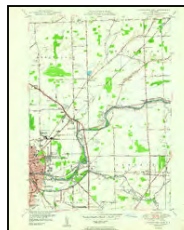
1950 Source Sheets



BUFFALO VICINITY 1 OF 2
1950
7.5-minute, 24000



Buffalo NE
1950
7.5-minute, 24000
Aerial Photo Revised 1942



Tonawanda East
1950
7.5-minute, 24000
Aerial Photo Revised 1942

Topo Sheet Key

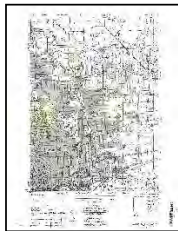
This EDR Topo Map Report is based upon the following USGS topographic map sheets.

1948 Source Sheets



Buffalo NE
1948
7.5-minute, 24000
Aerial Photo Revised 1942

1946 Source Sheets



BUFFALO NE
1946
7.5-minute, 25000

1913 Source Sheets



Niagara
1913
30-minute, 125000

1901 Source Sheets



Tonawanda
1901
15-minute, 62500

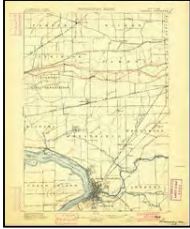


Buffalo
1901
15-minute, 62500

Topo Sheet Key

This EDR Topo Map Report is based upon the following USGS topographic map sheets.

1900 Source Sheets



Tonawanda
1900
15-minute, 62500

1899 Source Sheets



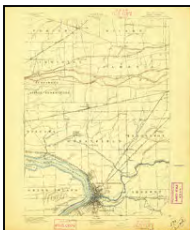
Niagara
1899
30-minute, 125000

1894 Source Sheets

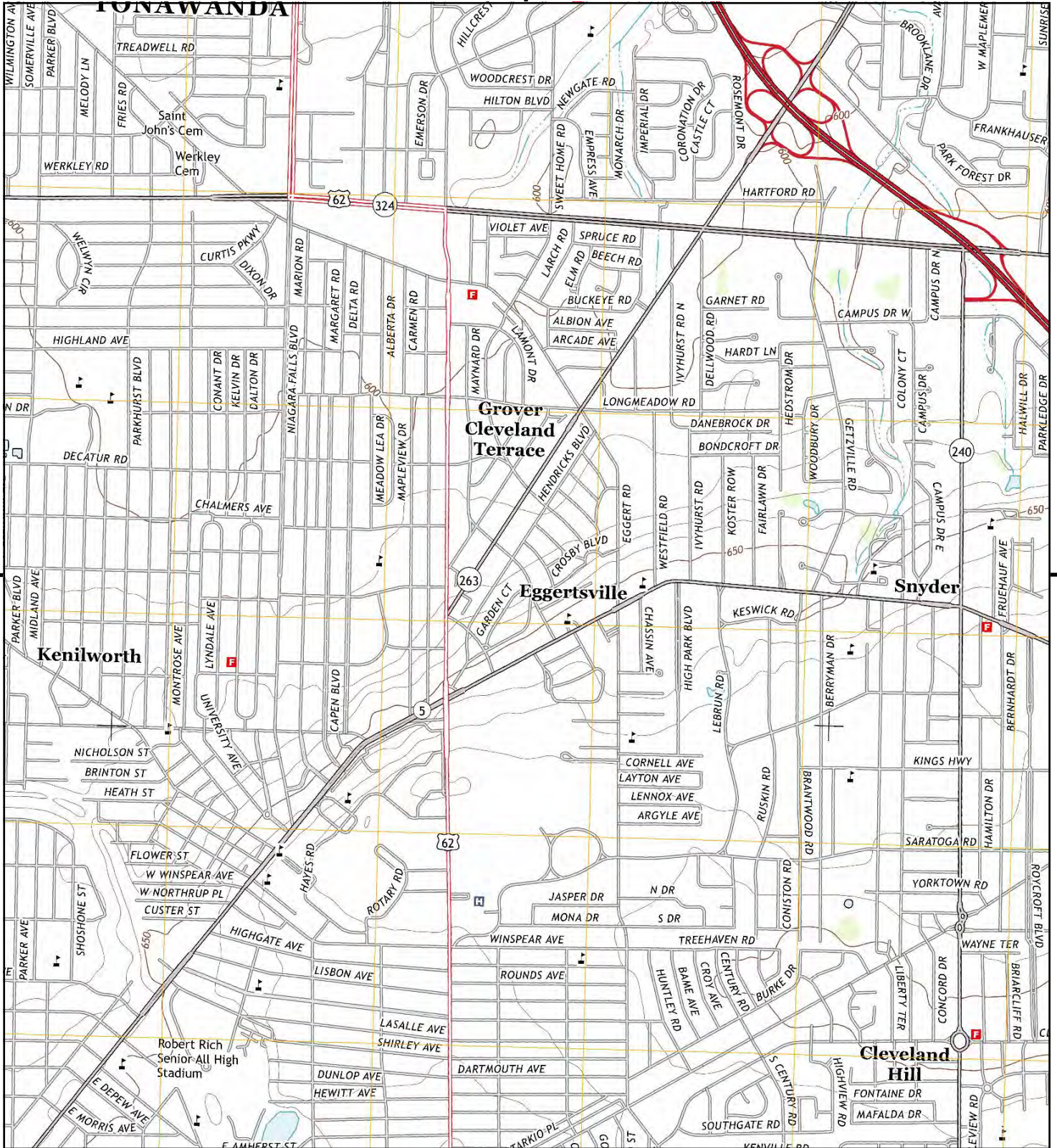


Buffalo
1894
15-minute, 62500

1894, 1897 Source Sheets



Tonawanda
1897
15-minute, 62500



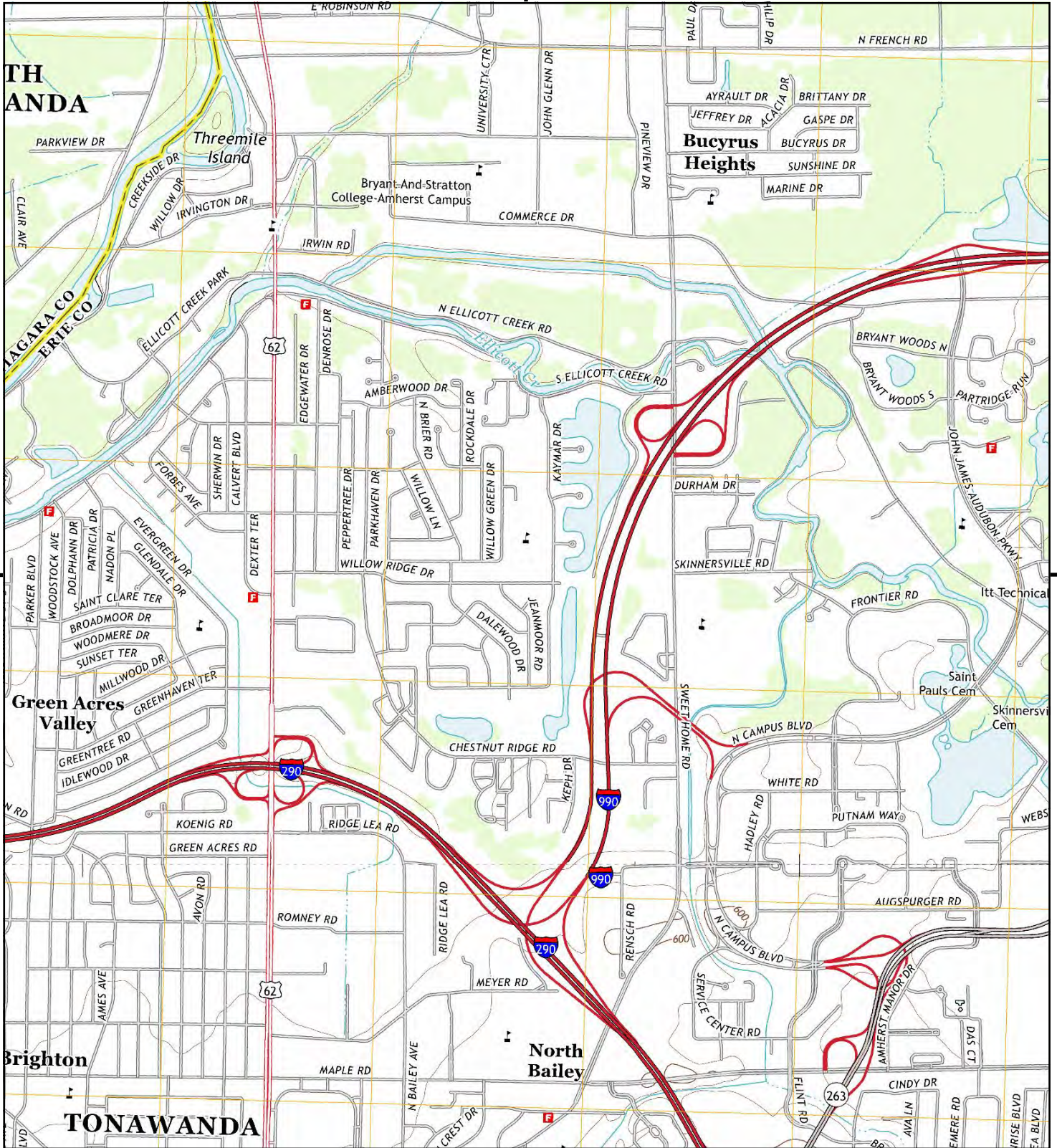
This report includes information from the following map sheet(s).



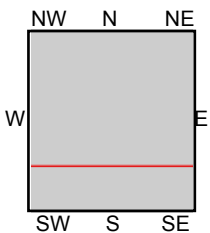
TP, Buffalo NE, 2013, 7.5-minute

SITE NAME: Metro Rail Expansion Corridor
 ADDRESS: City of Buffalo, Towns of Tonawanda and Buffalo, NY 14228
 CLIENT: Watts Architecture & Engineering





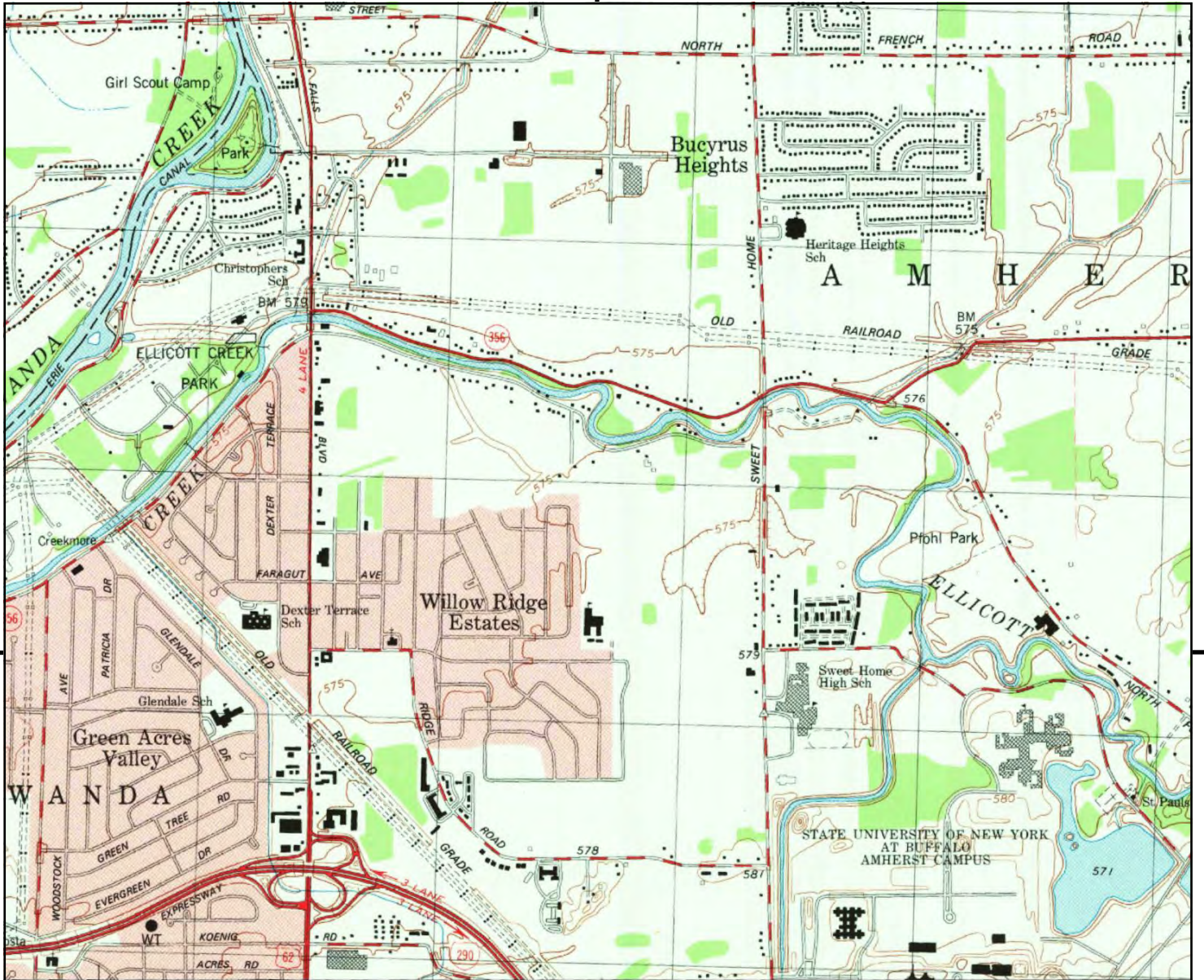
This report includes information from the following map sheet(s).



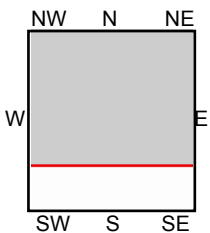
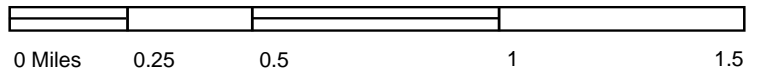
TP, Tonawanda East, 2013, 7.5-minute
S, Buffalo NE, 2013, 7.5-minute

SITE NAME: Metro Rail Expansion Corridor
ADDRESS: City of Buffalo, Towns of Tonawanda and Buffalo, NY 14228
CLIENT: Watts Architecture & Engineering





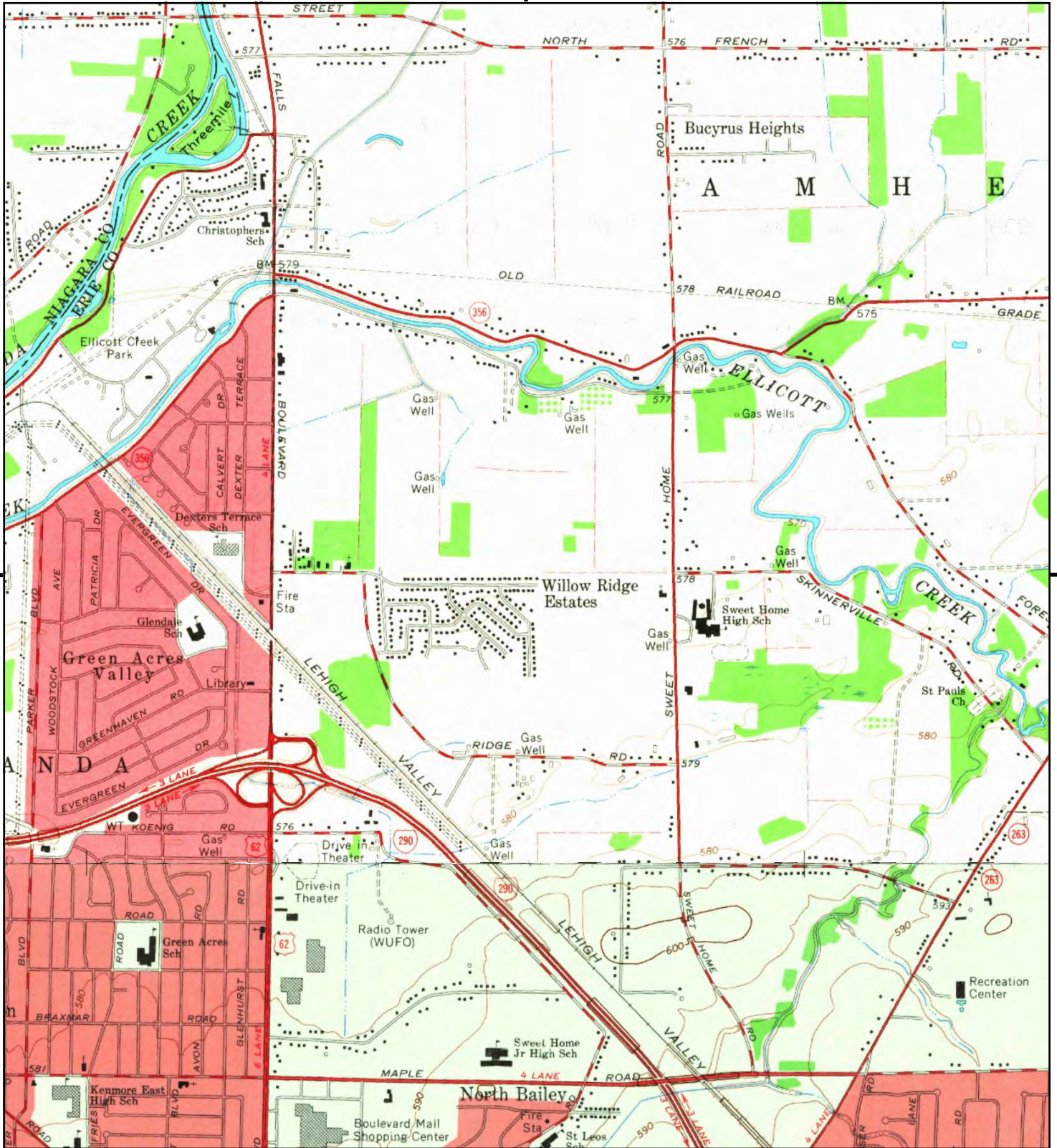
This report includes information from the following map sheet(s).



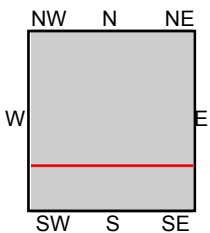
TP, Tonawanda East, 1980, 7.5-minute

SITE NAME: Metro Rail Expansion Corridor
 ADDRESS: City of Buffalo, Towns of Tonawanda and Buffalo, NY 14228
 CLIENT: Watts Architecture & Engineering





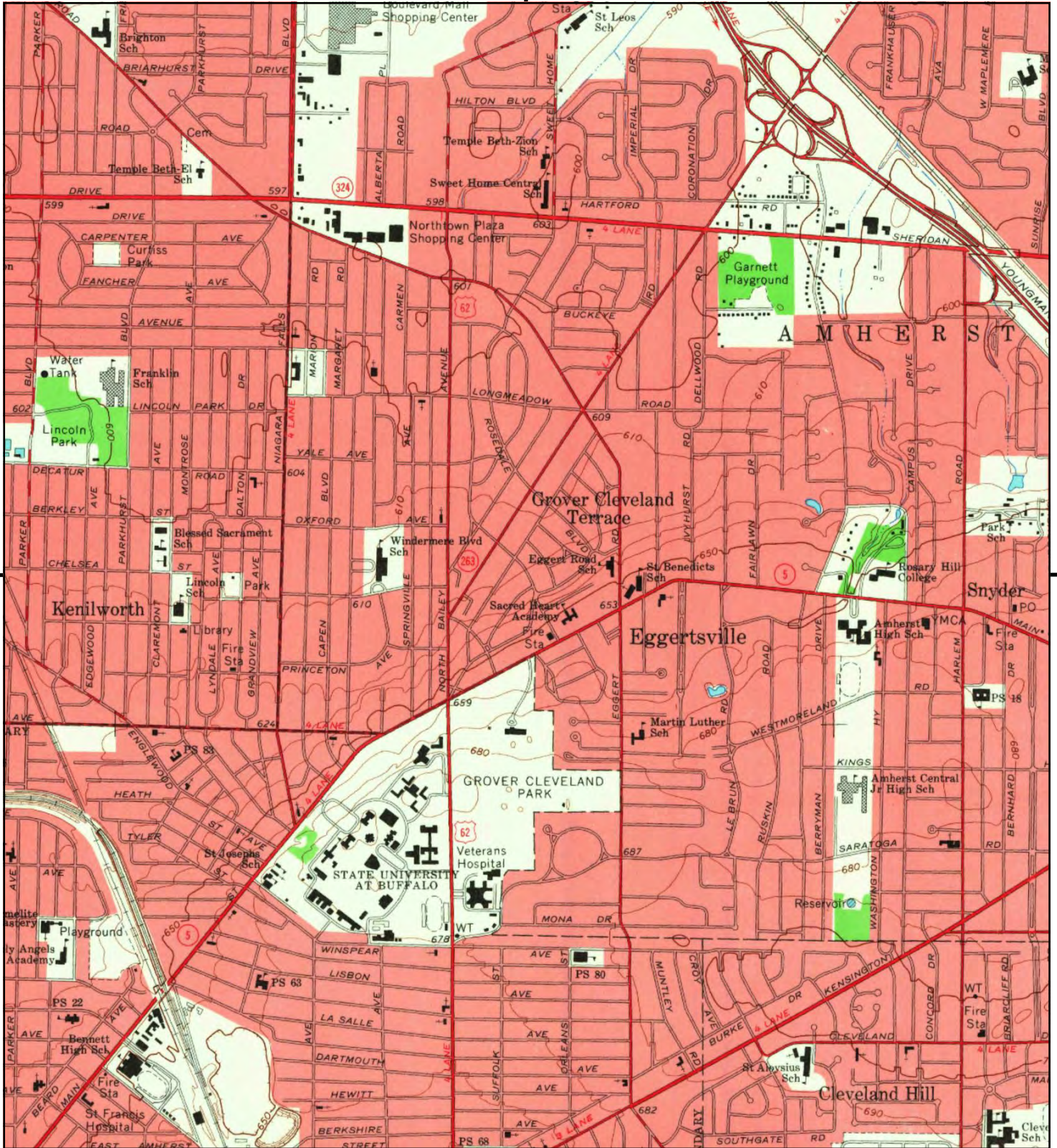
This report includes information from the following map sheet(s).



TP, Tonawanda East, 1965, 7.5-minute
S, Buffalo NE, 1965, 7.5-minute

SITE NAME: Metro Rail Expansion Corridor
ADDRESS: City of Buffalo, Towns of Tonawanda and Buffalo, NY 14228
CLIENT: Watts Architecture & Engineering





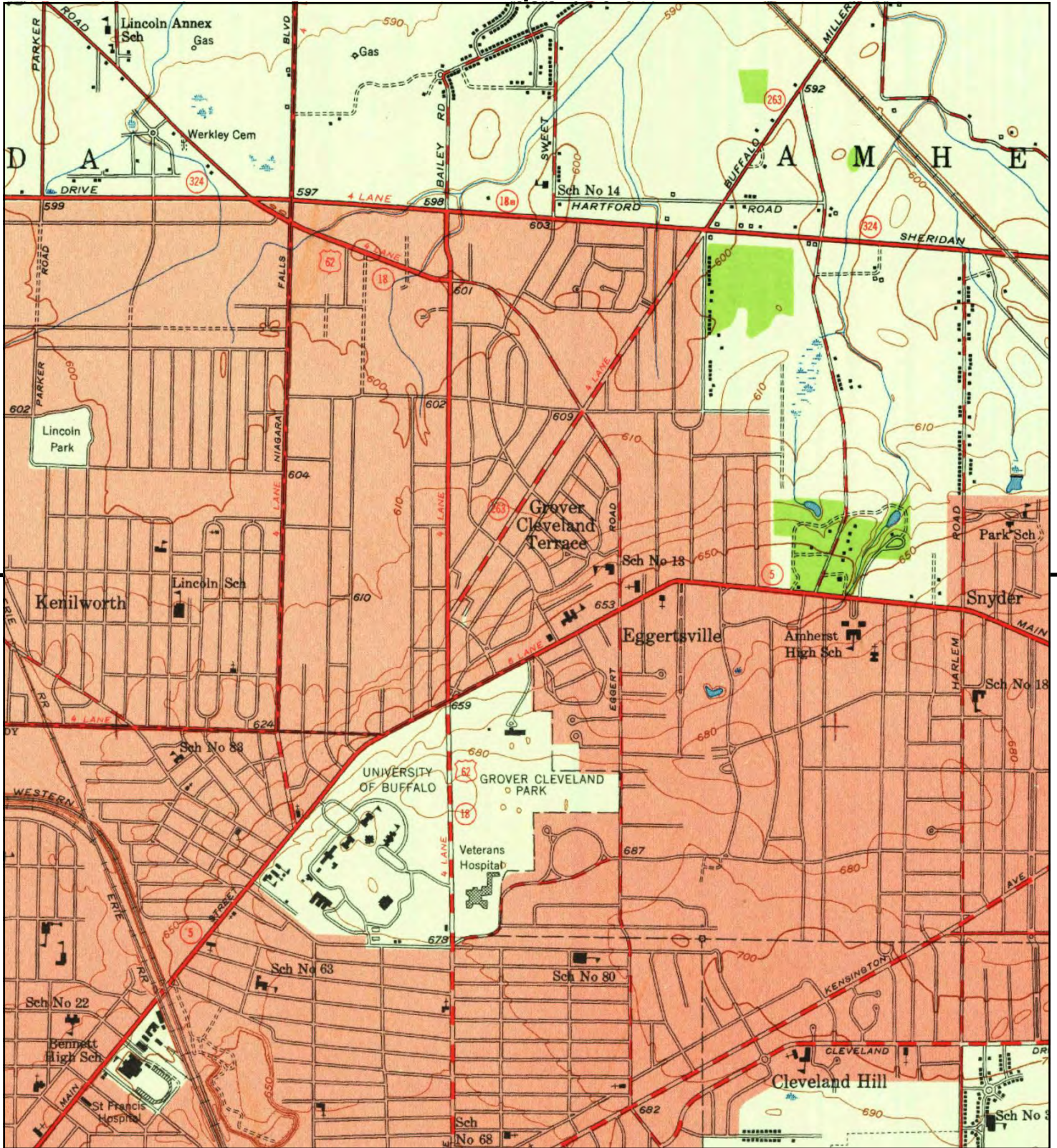
This report includes information from the following map sheet(s).



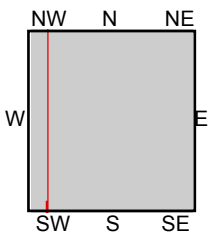
TP, Buffalo NE, 1965, 7.5-minute

SITE NAME: Metro Rail Expansion Corridor
 ADDRESS: City of Buffalo, Towns of Tonawanda and Buffalo, NY 14228
 CLIENT: Watts Architecture & Engineering





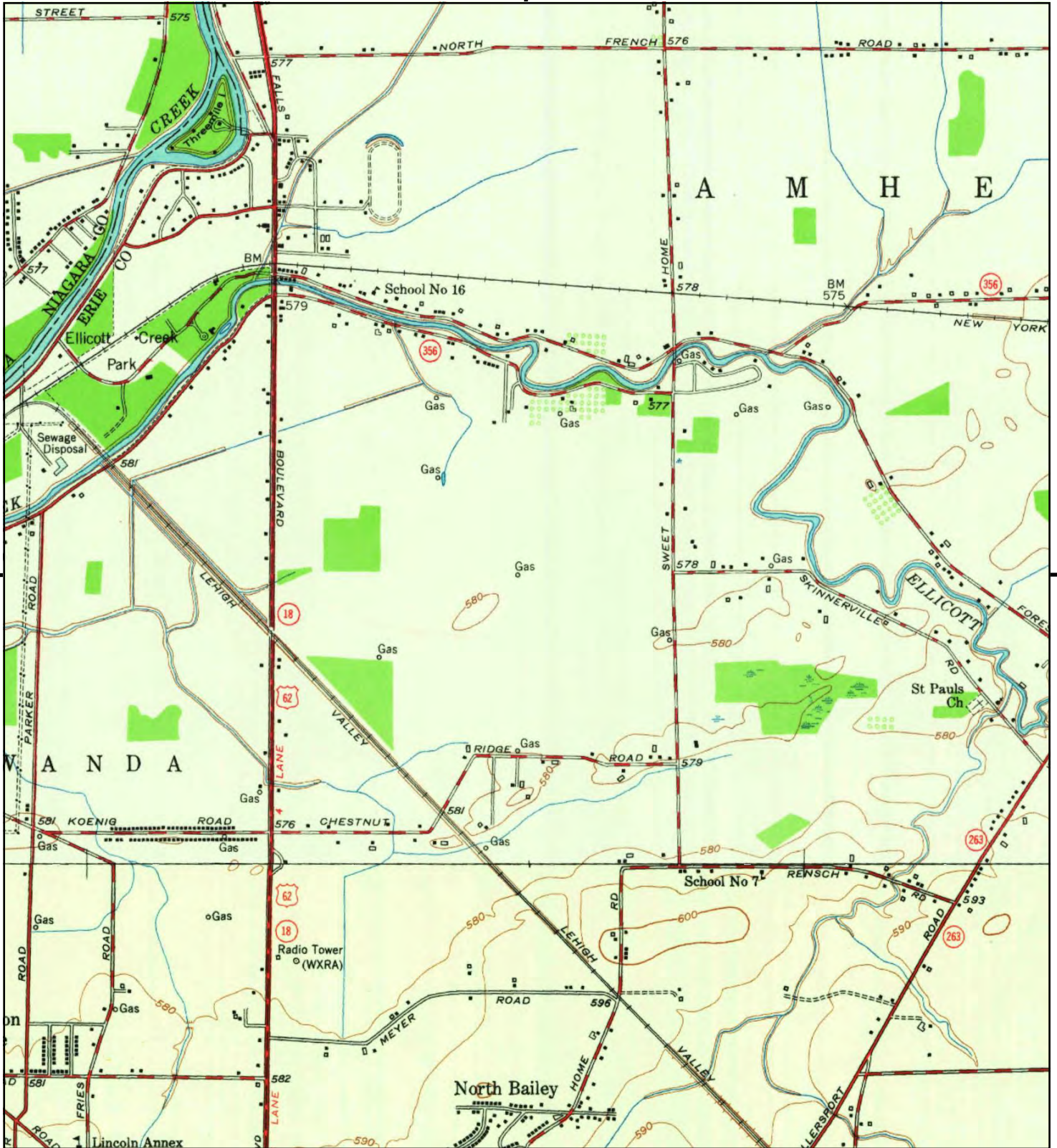
This report includes information from the following map sheet(s).



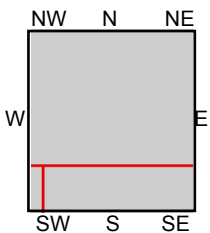
TP, BUFFALO VICINITY 1 OF 2, 1950, 7.5-minute
TP, Buffalo NE, 1950, 7.5-minute

SITE NAME: Metro Rail Expansion Corridor
ADDRESS: City of Buffalo, Towns of Tonawanda and Buffalo, NY 14228
CLIENT: Watts Architecture & Engineering





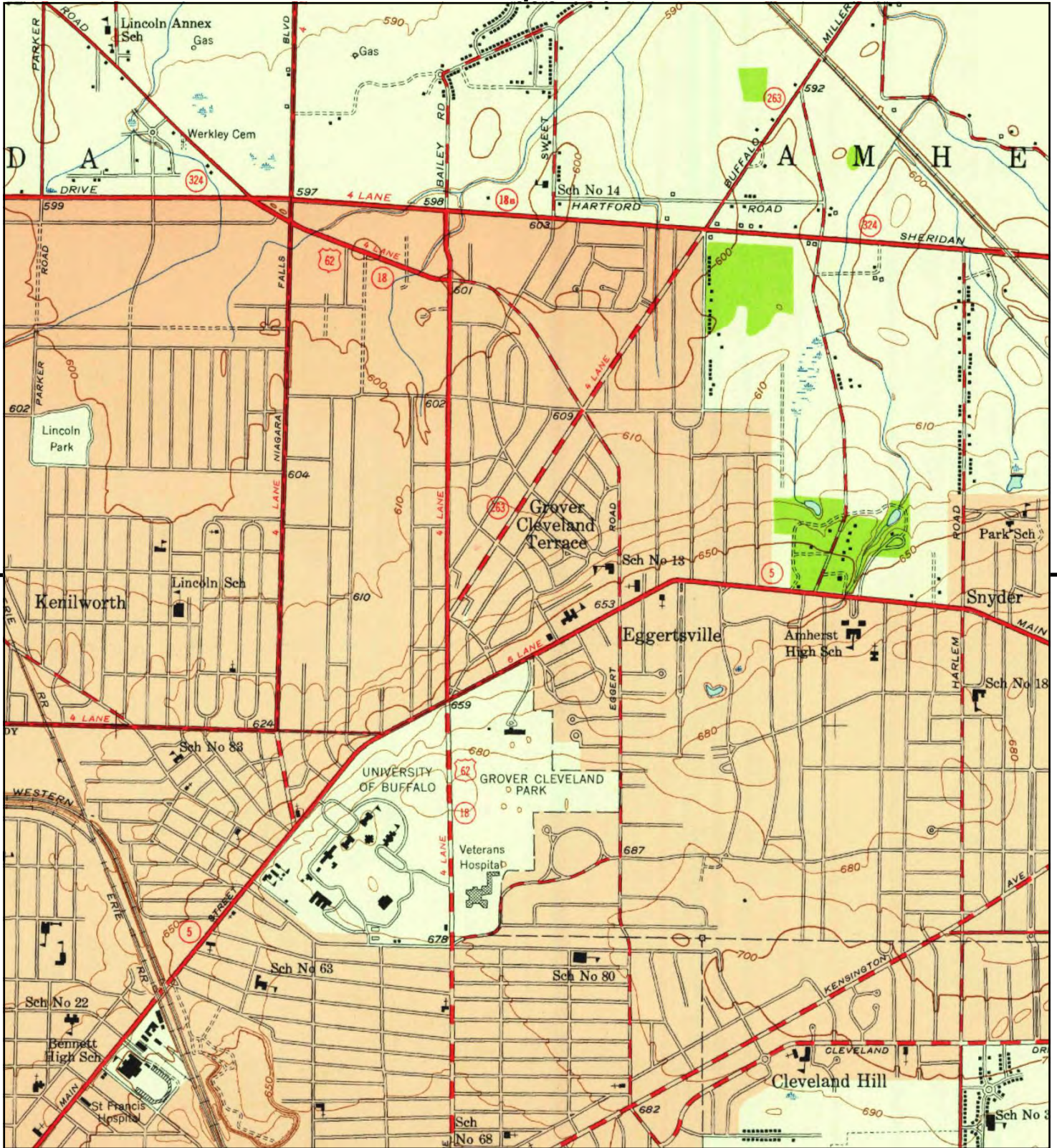
This report includes information from the following map sheet(s).



TP, Tonawanda East, 1950, 7.5-minute
S, BUFFALO VICINITY 1 OF 2, 1950, 7.5-minute
S, Buffalo NE, 1950, 7.5-minute

SITE NAME: Metro Rail Expansion Corridor
ADDRESS: City of Buffalo, Towns of Tonawanda and Buffalo, NY 14228
CLIENT: Watts Architecture & Engineering





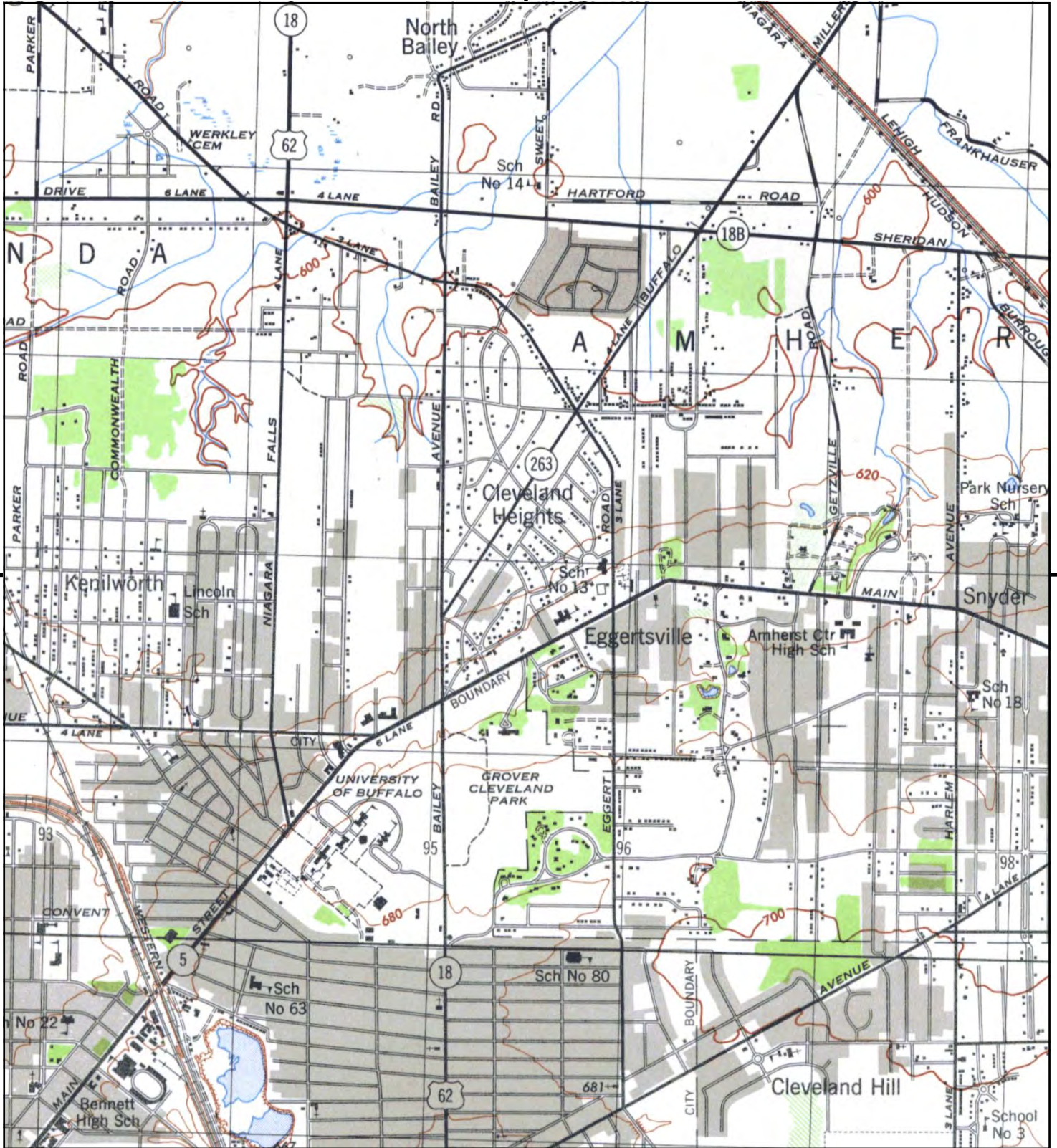
This report includes information from the following map sheet(s).



TP, Buffalo NE, 1948, 7.5-minute

SITE NAME: Metro Rail Expansion Corridor
 ADDRESS: City of Buffalo, Towns of Tonawanda and Buffalo, NY 14228
 CLIENT: Watts Architecture & Engineering





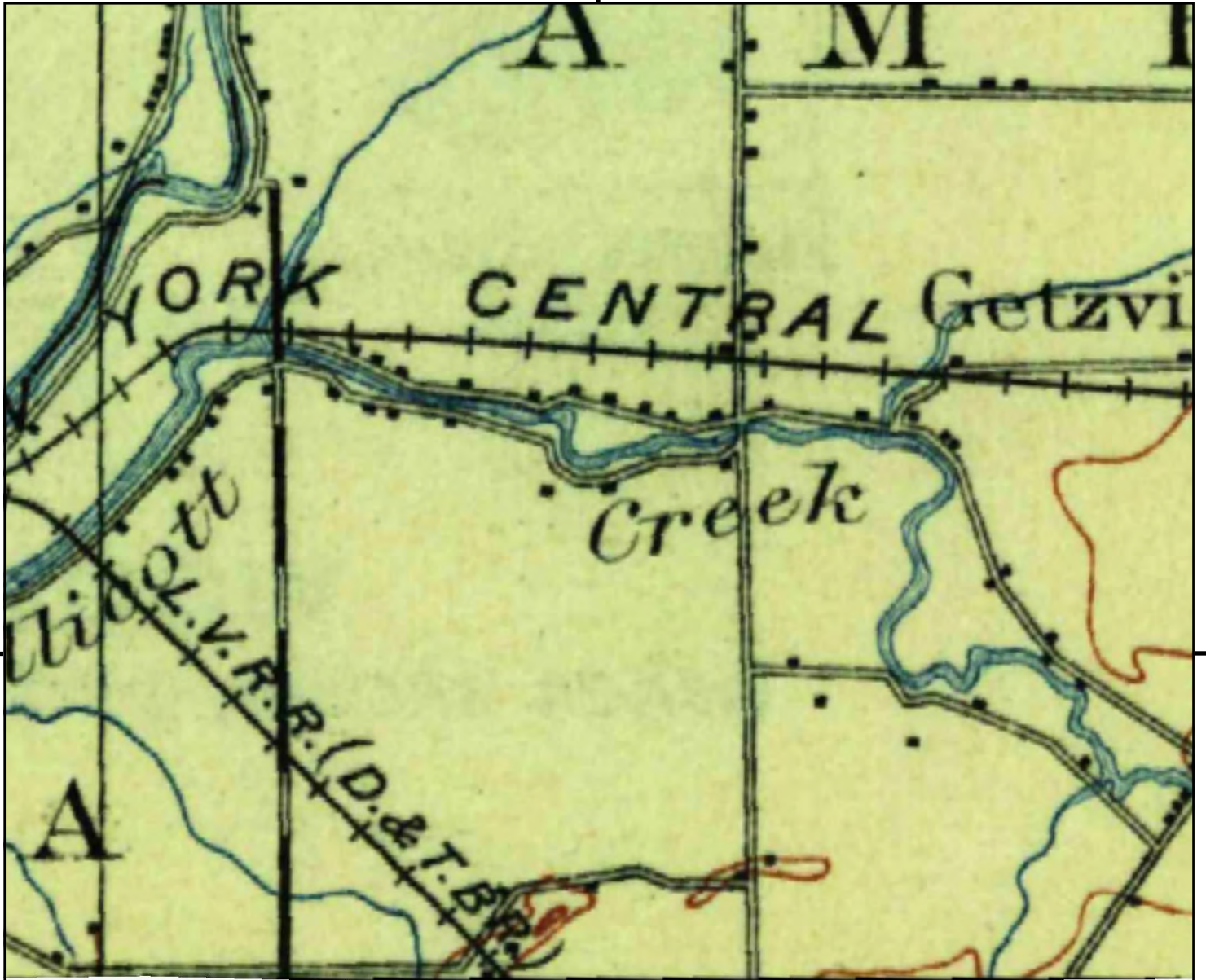
This report includes information from the following map sheet(s).



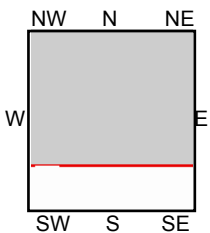
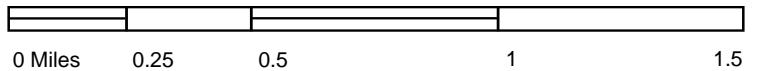
TP, BUFFALO NE, 1946, 7.5-minute

SITE NAME: Metro Rail Expansion Corridor
 ADDRESS: City of Buffalo, Towns of Tonawanda and Buffalo, NY 14228
 CLIENT: Watts Architecture & Engineering





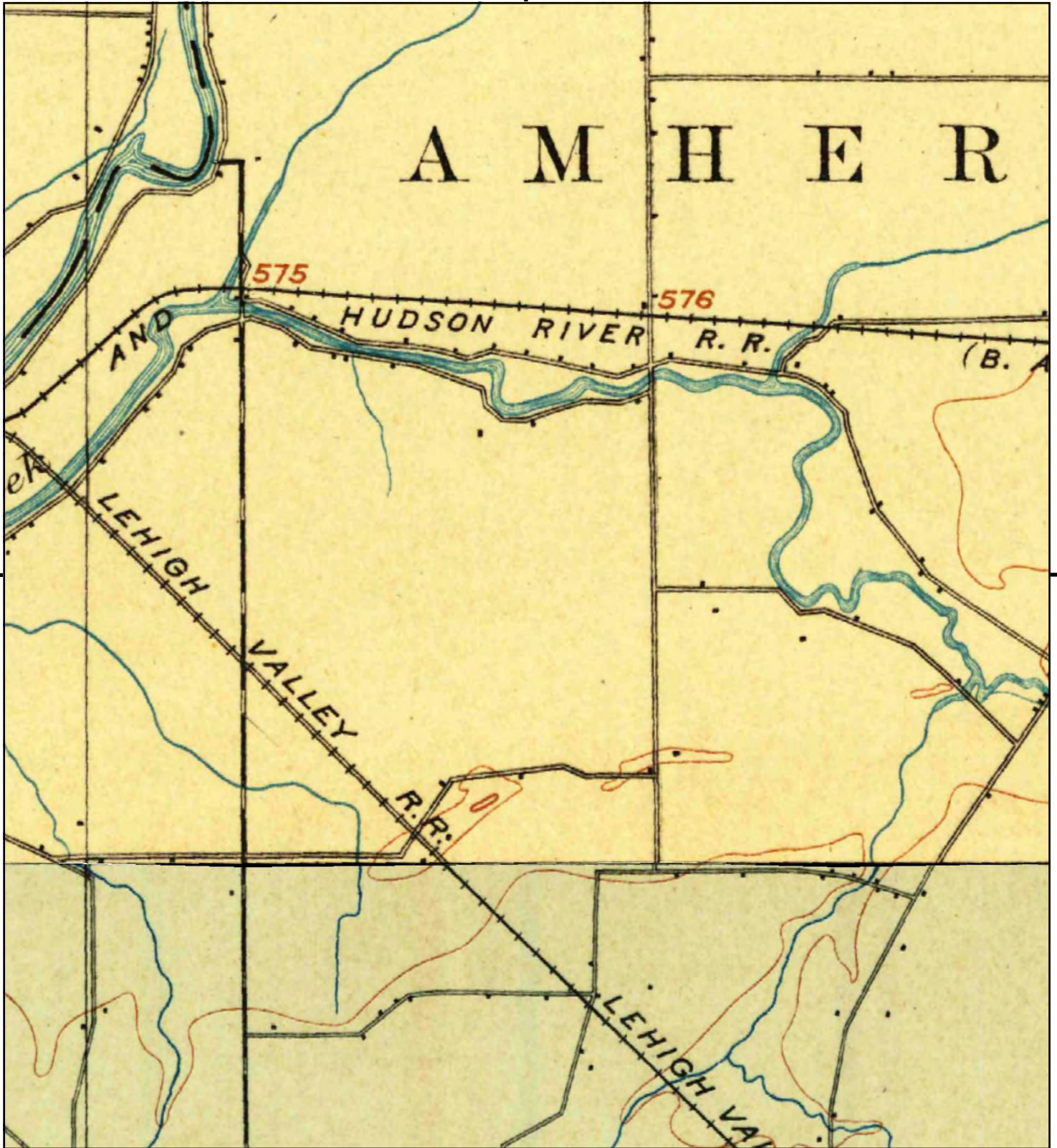
This report includes information from the following map sheet(s).



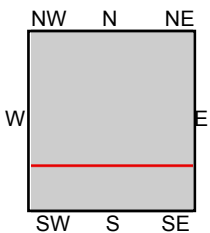
TP, Niagara, 1913, 30-minute

SITE NAME: Metro Rail Expansion Corridor
ADDRESS: City of Buffalo, Towns of Tonawanda and Buffalo, NY 14228
CLIENT: Watts Architecture & Engineering





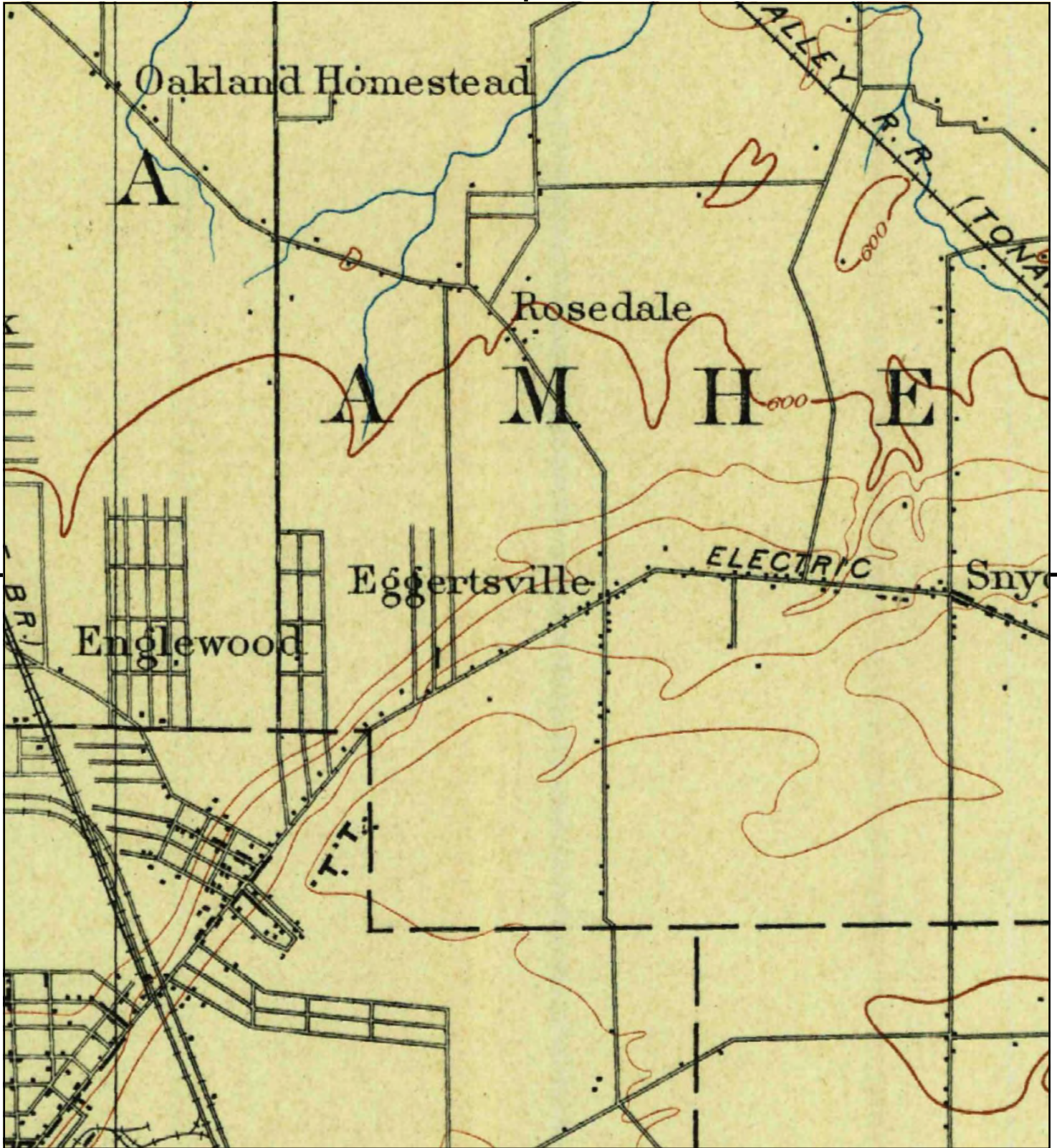
This report includes information from the following map sheet(s).



TP, Tonawanda, 1901, 15-minute
S, Buffalo, 1901, 15-minute

SITE NAME: Metro Rail Expansion Corridor
ADDRESS: City of Buffalo, Towns of Tonawanda and Buffalo, NY 14228
CLIENT: Watts Architecture & Engineering





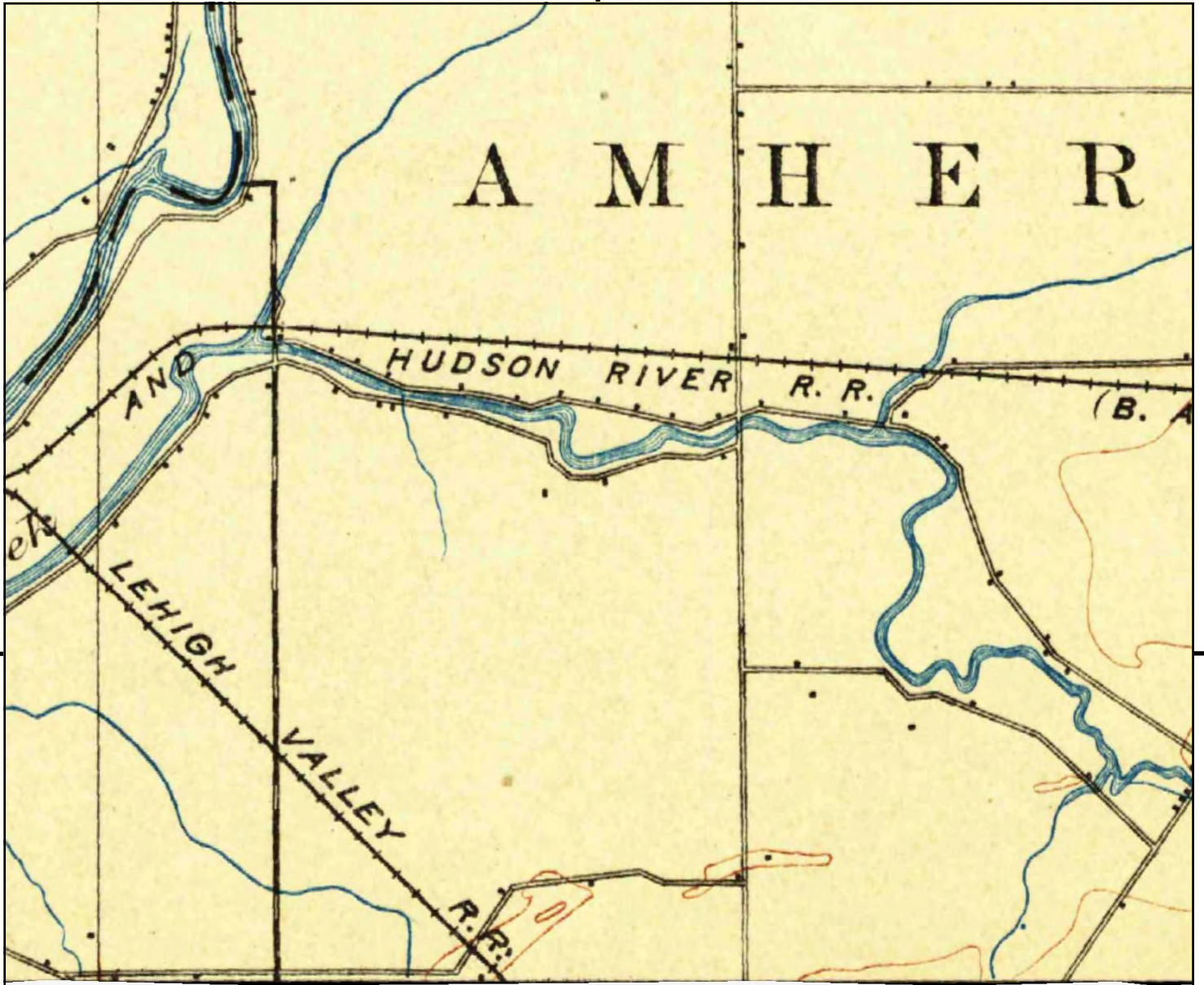
This report includes information from the following map sheet(s).



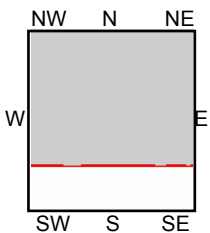
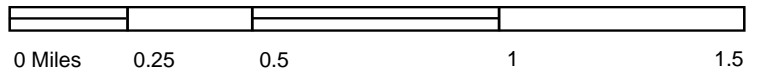
TP, Buffalo, 1901, 15-minute

SITE NAME: Metro Rail Expansion Corridor
 ADDRESS: City of Buffalo, Towns of Tonawanda and Buffalo, NY 14228
 CLIENT: Watts Architecture & Engineering





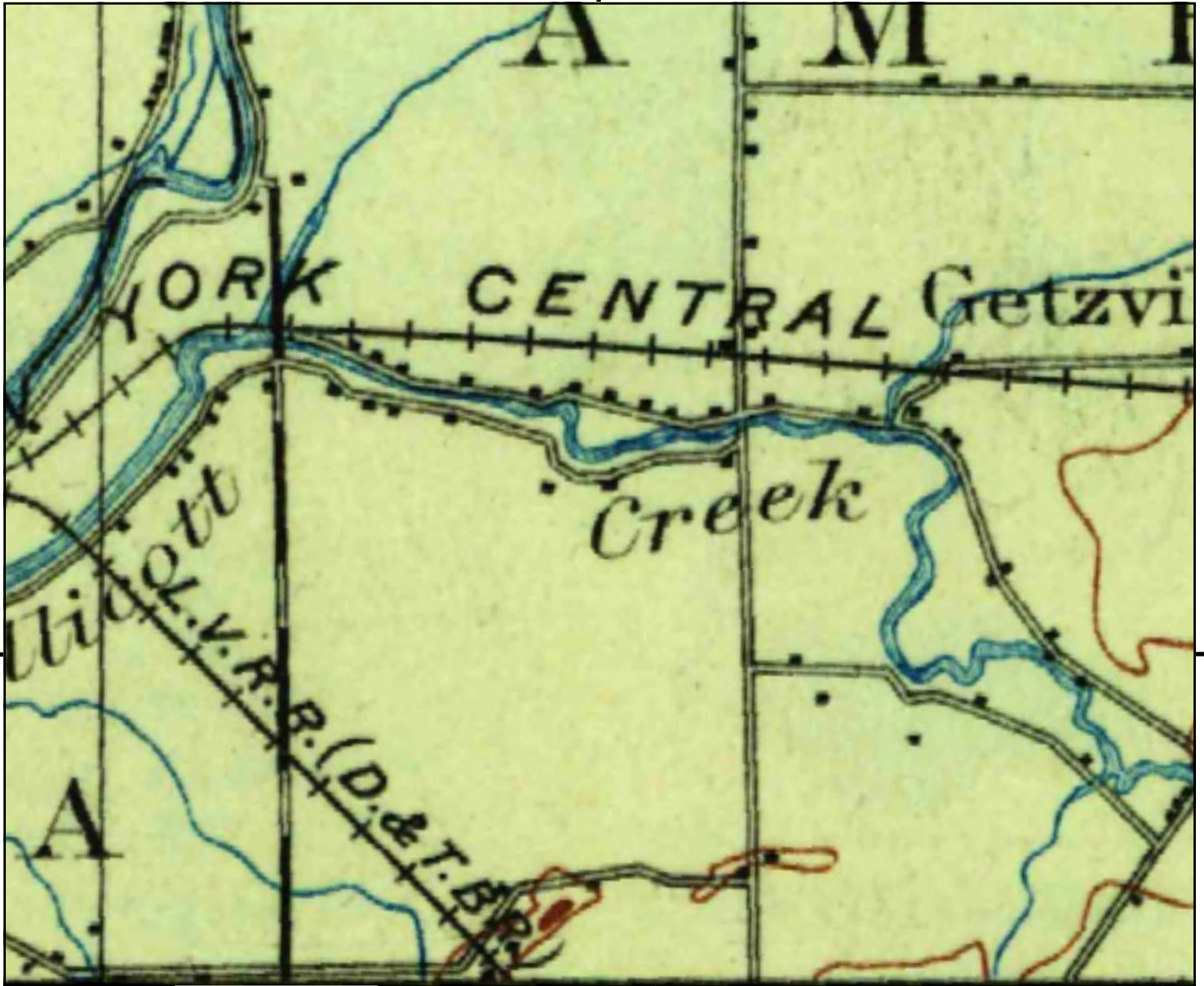
This report includes information from the following map sheet(s).



TP, Tonawanda, 1900, 15-minute

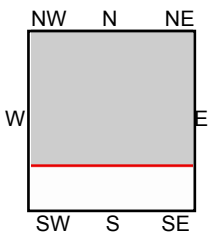
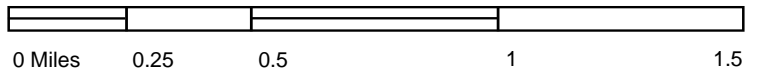
SITE NAME: Metro Rail Expansion Corridor
ADDRESS: City of Buffalo, Towns of Tonawanda and Buffalo, NY 14228
CLIENT: Watts Architecture & Engineering





UNMAPPED	UNMAPPED	UNMAPPED	UNMAPPED	UNMAPPED	UNMAPPED
UNMAPPED	UNMAPPED	UNMAPPED	UNMAPPED	UNMAPPED	UNMAPPED
UNMAPPED	UNMAPPED	UNMAPPED	UNMAPPED	UNMAPPED	UNMAPPED

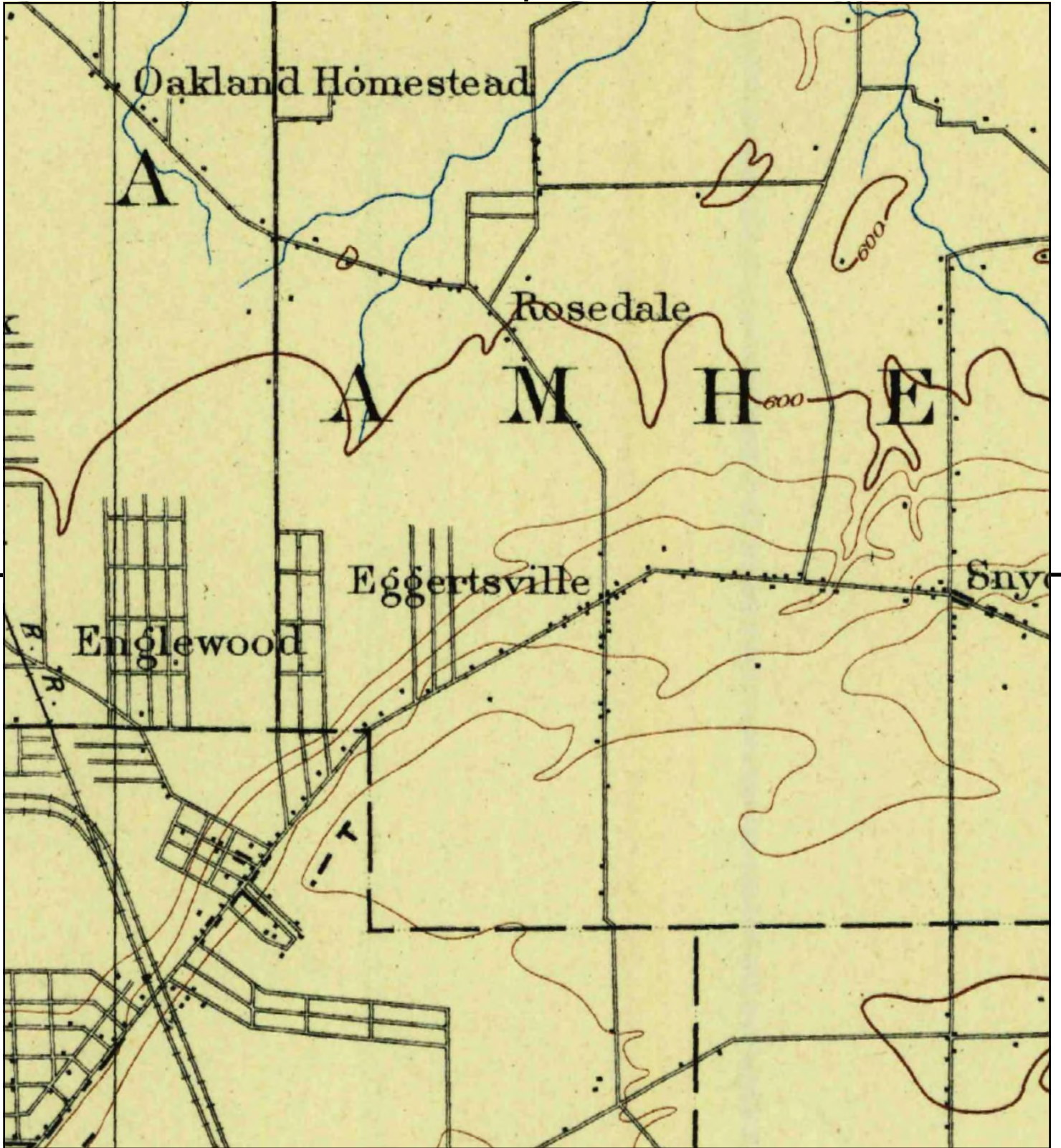
This report includes information from the following map sheet(s).



TP, Niagara, 1899, 30-minute

SITE NAME: Metro Rail Expansion Corridor
ADDRESS: City of Buffalo, Towns of Tonawanda and Buffalo, NY 14228
CLIENT: Watts Architecture & Engineering





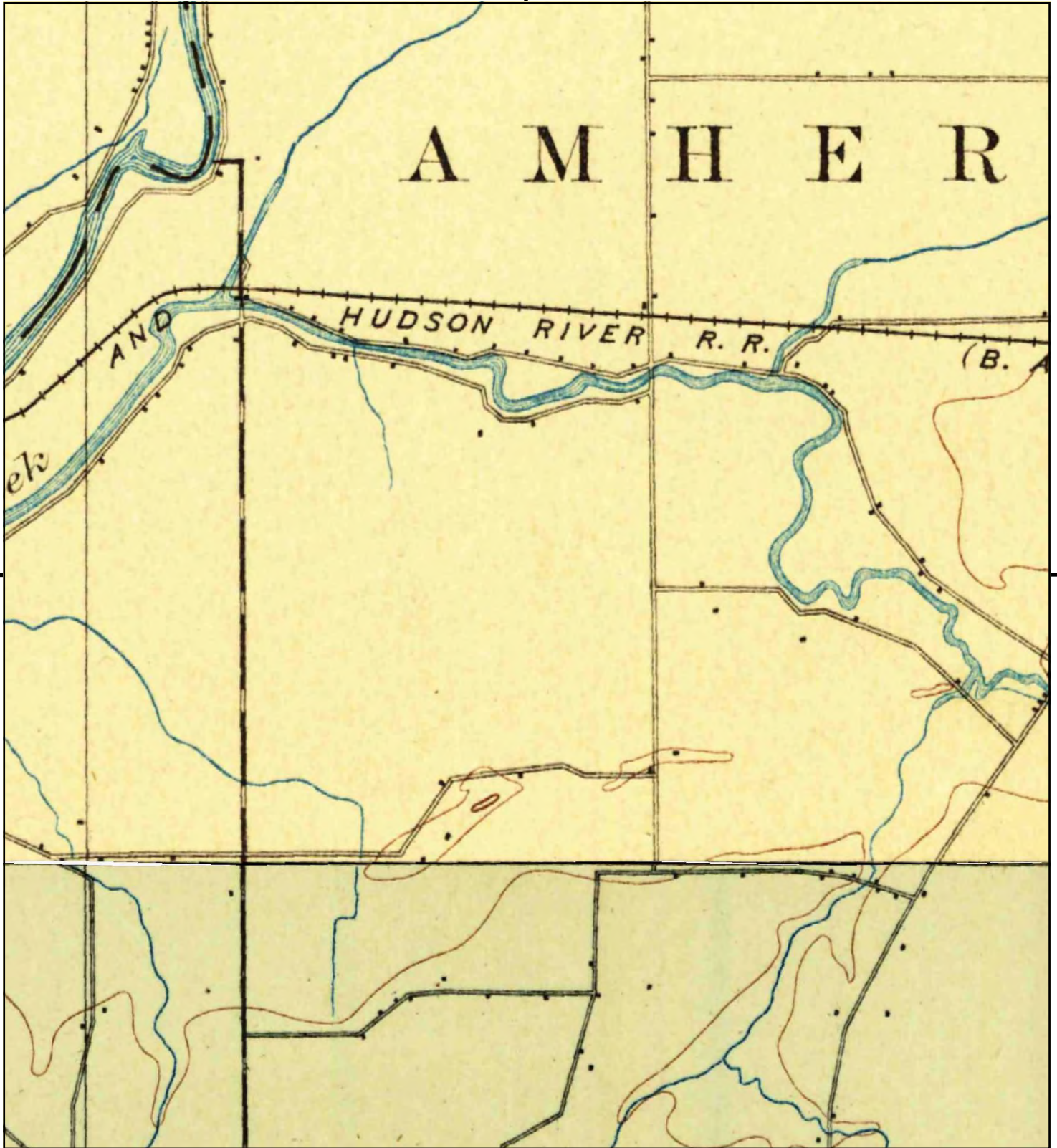
This report includes information from the following map sheet(s).



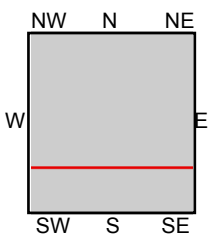
TP, Buffalo, 1894, 15-minute

SITE NAME: Metro Rail Expansion Corridor
 ADDRESS: City of Buffalo, Towns of Tonawanda and Buffalo, NY 14228
 CLIENT: Watts Architecture & Engineering





This report includes information from the following map sheet(s).



TP, Tonawanda, 1897, 15-minute
S, Buffalo, 1894, 15-minute

SITE NAME: Metro Rail Expansion Corridor
ADDRESS: City of Buffalo, Towns of Tonawanda and Buffalo, NY 14228
CLIENT: Watts Architecture & Engineering



Aerial Photographs



Metro Rail Expansion Corridor

City of Buffalo, Towns of Tonawanda and Amherst

Buffalo, NY 14228

Inquiry Number: 5531774.8

January 11, 2019

The EDR Aerial Photo Decade Package



6 Armstrong Road, 4th floor
Shelton, CT 06484
Toll Free: 800.352.0050
www.edrnet.com

Date EDR Searched Historical Sources:

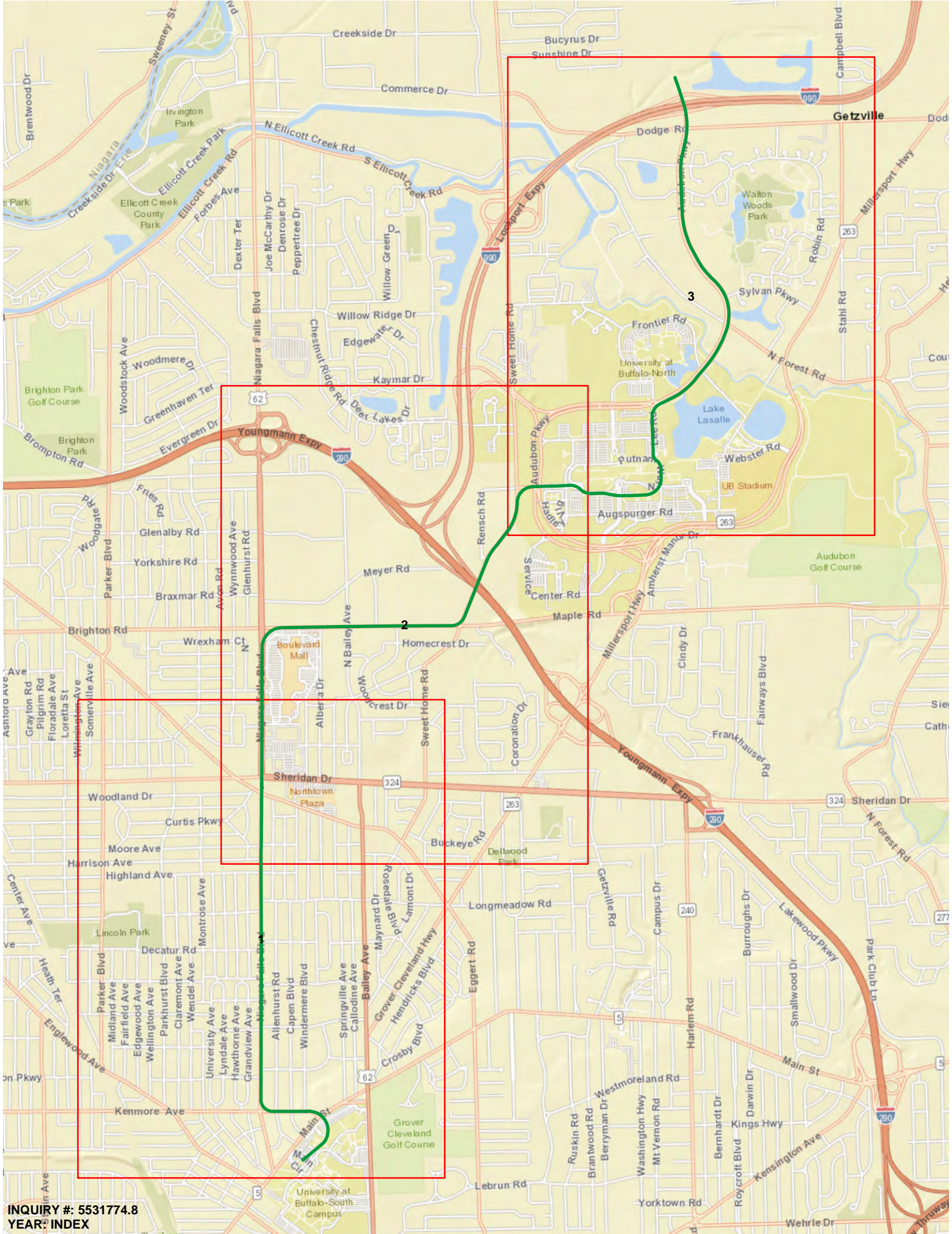
Aerial Photography January 15, 2019

Target Property:

City of Buffalo, Towns of Tonawanda and Amherst

Buffalo, NY 14228

<u>Year</u>	<u>Scale</u>	<u>Details</u>	<u>Source</u>
1927	Aerial Photograph. Scale: 1"=1100'	Flight Year: 1927	Fairchild
1938	Aerial Photograph. Scale: 1"=1100'	Flight Year: 1938	USDA
1951	Aerial Photograph. Scale: 1"=1100'	Flight Year: 1951	USDA
1958	Aerial Photograph. Scale: 1"=1100'	Flight Year: 1958	USGS
1966	Aerial Photograph. Scale: 1"=1100'	Flight Year: 1966	USDA
1978	Aerial Photograph. Scale: 1"=1100'	Flight Year: 1978	USDA
1985	Aerial Photograph. Scale: 1"=1100'	Flight Year: 1985	USDA
1995	Aerial Photograph. Scale: 1"=1100'	Flight Year: 1995	DOQQ_USGS
2006	Aerial Photograph. Scale: 1"=1100'	Flight Year: 2006	NAIP_USGS
2009	Aerial Photograph. Scale: 1"=1100'	Flight Year: 2009	NAIP_USGS
2013	Aerial Photograph. Scale: 1"=1100'	Flight Year: 2013	NAIP_USGS
2017	Aerial Photograph. Scale: 1"=1100'	Flight Year: 2017	NAIP_USGS





H 26

H 25

INQUIRY #: 5531774.8
YEAR: 1927
SCALE: 1"=1100'



H 26

H 26

H 26

INQUIRY #: 5531774.8
YEAR: 1927
SCALE: 1"=1100'



INQUIRY #: 5531774.8
YEAR: 1927
SCALE: 1"=1100'



INQUIRY #: 5531774.8
YEAR: 1938
SCALE: 1"=1100'


ARF - 4 - 90

INQUIRY #: 5531774.8
YEAR: 1938
SCALE: 1"=1100'



- 90

INQUIRY #: 5531774.8
YEAR: 1938
SCALE: 1"=1100'




INQUIRY #: 5531774.8
YEAR: 1951
SCALE: 1"=1100'



INQUIRY #: 5531774.8
YEAR: 1951
SCALE: 1"=1100'



INQUIRY #: 5531774.8
YEAR: 1951
SCALE: 1"=1100'




INQUIRY #: 5531774.8
YEAR: 1958
SCALE: 1"=1100'



INQUIRY #: 5531774.8
YEAR: 1958
SCALE: 1"=1100'



INQUIRY #: 5531774.8
YEAR: 1958
SCALE: 1"=1100'



INQUIRY #: 5531774.8
YEAR: 1950
SCALE: 1"=1100'



INQUIRY #: 5531774.8
YEAR: 1966
SCALE: 1"=1100'



ARF- 1GG- 7


INQUIRY #: 5531774.8
YEAR: 1966
SCALE: 1"=1100'



INQUIRY #: 5531774.8
YEAR: 1978
SCALE: 1"=1100'




INQUIRY #: 5531774.8
YEAR: 1978
SCALE: 1"=1100'



INQUIRY #: 5531774.8
YEAR: 1978
SCALE: 1"=1100'




INQUIRY #: 5531774.8
YEAR: 1985
SCALE: 1"=1100'



INQUIRY #: 5531774.8
YEAR: 1985
SCALE: 1"=1100'



INQUIRY #: 5531774.8
YEAR: 1985
SCALE: 1"=1100'



INQUIRY #: 5531774.8
YEAR: 1995
SCALE: 1"=1100'




INQUIRY #: 5531774.8
YEAR: 1995
SCALE: 1"=1100'



INQUIRY #: 5531774.8
YEAR: 1995
SCALE: 1"=1100'



INQUIRY #: 5531774.8
YEAR: 2006
SCALE: 1"=1100'




INQUIRY #: 5531774.8
YEAR: 2006
SCALE: 1"=1100'



INQUIRY #: 5531774.8
YEAR: 2006
SCALE: 1"=1100'



INQUIRY #: 5531774.8
YEAR: 2009
SCALE: 1"=1100'



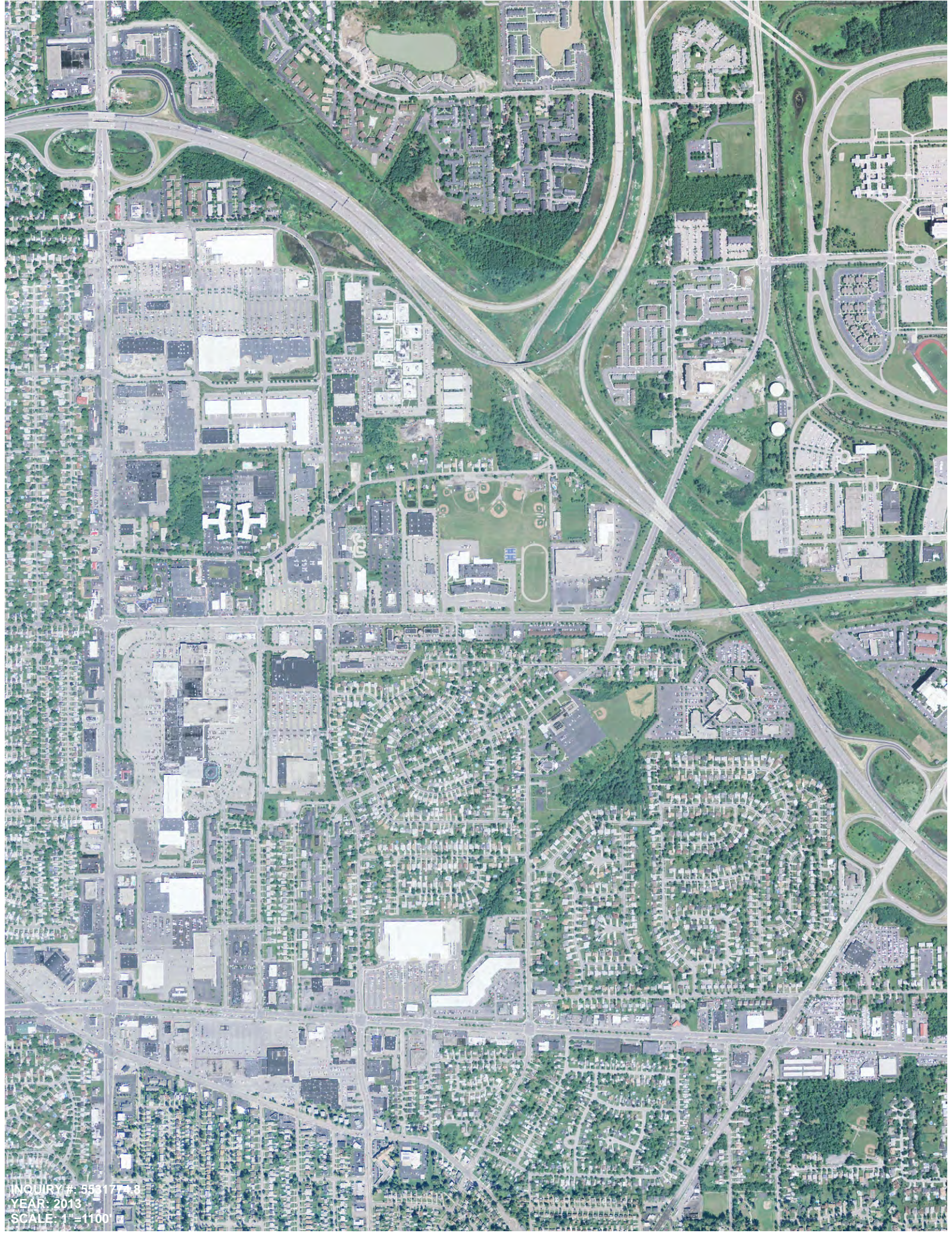
INQUIRY #: 5531774.8
YEAR: 2009
SCALE: 1"=1100'



INQUIRY #: 5531774.8
YEAR: 2009
SCALE: 1"=1100'



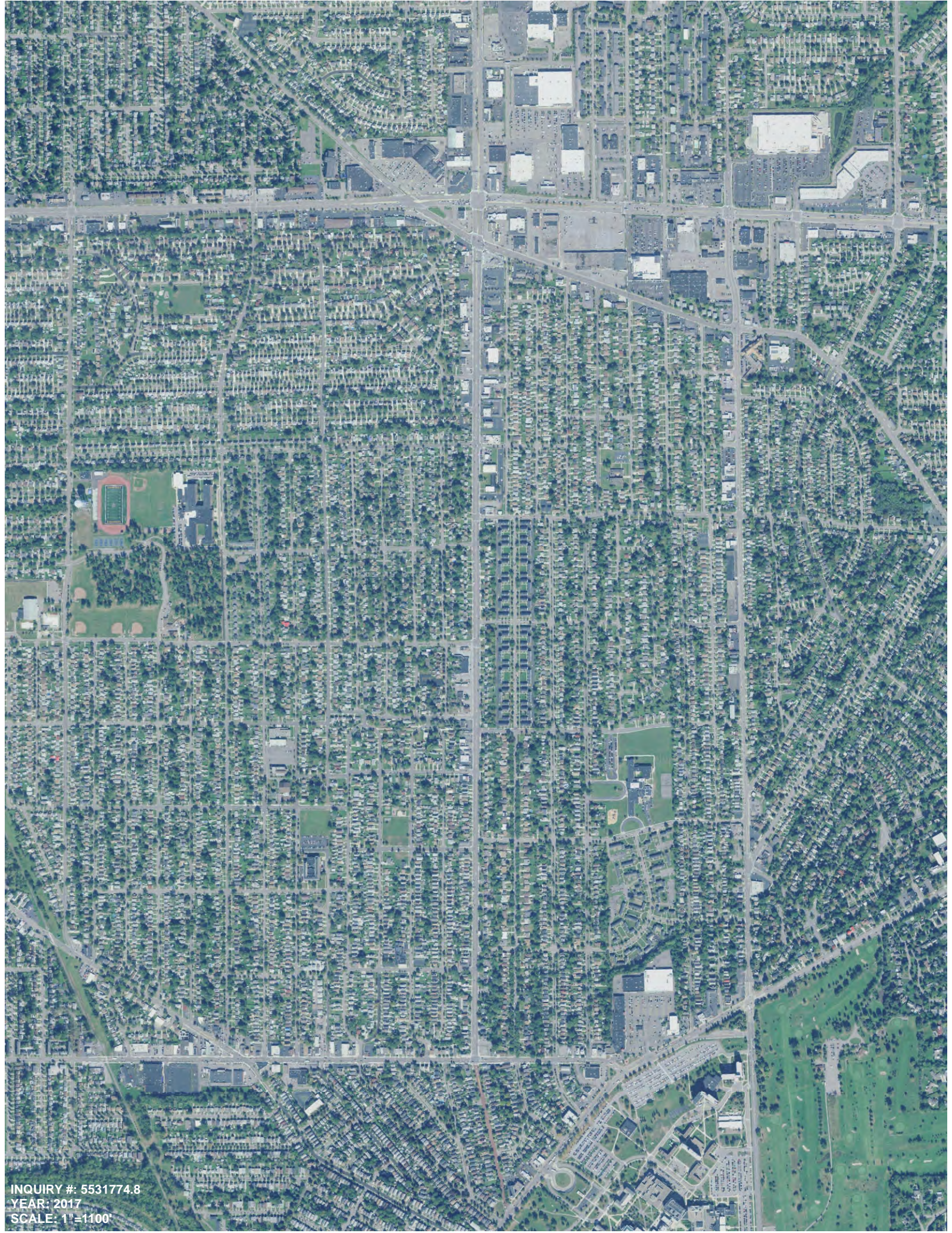
INQUIRY #: 5531774.8
YEAR: 2013
SCALE: 1"=1100'



INQUIRY #: 553177-8
YEAR: 2013
SCALE: 1"=1100'



INQUIRY #: 5531774.8
YEAR: 2013
SCALE: 1"=1100'





INQUIRY #: 5531774.8
YEAR: 2017
SCALE: 1"=1100'



INQUIRY #: 5531774.8
YEAR: 2017
SCALE: 1"=1100'

Sanborn Fire Insurance Maps



Metro Rail Expansion Corridor

City of Buffalo, Towns of Tonawanda and Amherst

Buffalo, NY 14228

Inquiry Number: 5531774.11

January 14, 2019

Certified Sanborn® Map Report



6 Armstrong Road, 4th floor
Shelton, CT 06484
Toll Free: 800.352.0050
www.edrnet.com

Certified Sanborn® Map Report

01/14/19

Site Name:

Metro Rail Expansion Corridor
City of Buffalo, Towns of Tonaw
Buffalo, NY 14228
EDR Inquiry # 5531774.11

Client Name:

Watts Architecture & Engineering
95 Perry St Suite 300
Buffalo, NY 14203-0000
Contact: Lisa Connors



The Sanborn Library has been searched by EDR and maps covering the target property location as provided by Watts Architecture & Engineering were identified for the years listed below (selected maps only*). The Sanborn Library is the largest, most complete collection of fire insurance maps. The collection includes maps from Sanborn, Bromley, Perris & Browne, Hopkins, Barlow, and others. Only Environmental Data Resources Inc. (EDR) is authorized to grant rights for commercial reproduction of maps by the Sanborn Library LLC, the copyright holder for the collection. Results can be authenticated by visiting www.edrnet.com/sanborn.

The Sanborn Library is continually enhanced with newly identified map archives. This report accesses all maps in the collection as of the day this report was generated.

Certified Sanborn Results:

Certification # 45AC-4807-B8E1

PO # 1082

Project Niagara Frontier Transport.

* Environmental Data Resources, Inc. has been instructed by Watts Architecture & Engineering to print ONLY the Sanborn Maps for the years listed below:

1986 (5)	1900 (1)
1964 (5)	
1957 (3)	
1950 (9)	
1935 (2)	
1932 (1)	
1928 (4)	
1916 (1)	

Total Maps: 31



Sanborn® Library search results

Certification #: 45AC-4807-B8E1

The Sanborn Library includes more than 1.2 million fire insurance maps from Sanborn, Bromley, Perris & Browne, Hopkins, Barlow and others which track historical property usage in approximately 12,000 American cities and towns. Collections searched:

- ☒ Library of Congress
- ☒ University Publications of America
- ☒ EDR Private Collection

The Sanborn Library LLC Since 1866™


Limited Permission To Make Copies

Watts Architecture & Engineering (the client) is permitted to make up to FIVE photocopies of this Sanborn Map transmittal and each fire insurance map accompanying this report solely for the limited use of its customer. No one other than the client is authorized to make copies. Upon request made directly to an EDR Account Executive, the client may be permitted to make a limited number of additional photocopies. This permission is conditioned upon compliance by the client, its customer and their agents with EDR's copyright policy; a copy of which is available upon request.

Disclaimer - Copyright and Trademark Notice

This Report contains certain information obtained from a variety of public and other sources reasonably available to Environmental Data Resources, Inc. It cannot be concluded from this Report that coverage information for the target and surrounding properties does not exist from other sources. NO WARRANTY EXPRESSED OR IMPLIED, IS MADE WHATSOEVER IN CONNECTION WITH THIS REPORT. ENVIRONMENTAL DATA RESOURCES, INC. SPECIFICALLY DISCLAIMS THE MAKING OF ANY SUCH WARRANTIES, INCLUDING WITHOUT LIMITATION, MERCHANTABILITY OR FITNESS FOR A PARTICULAR USE OR PURPOSE. ALL RISK IS ASSUMED BY THE USER. IN NO EVENT SHALL ENVIRONMENTAL DATA RESOURCES, INC. BE LIABLE TO ANYONE, WHETHER ARISING OUT OF ERRORS OR OMISSIONS, NEGLIGENCE, ACCIDENT OR ANY OTHER CAUSE, FOR ANY LOSS OF DAMAGE, INCLUDING, WITHOUT LIMITATION, SPECIAL, INCIDENTAL, CONSEQUENTIAL, OR EXEMPLARY DAMAGES. ANY LIABILITY ON THE PART OF ENVIRONMENTAL DATA RESOURCES, INC. IS STRICTLY LIMITED TO A REFUND OF THE AMOUNT PAID FOR THIS REPORT. Purchaser accepts this Report "AS IS". Any analyses, estimates, ratings, environmental risk levels or risk codes provided in this Report are provided for illustrative purposes only, and are not intended to provide, nor should they be interpreted as providing any facts regarding, or prediction or forecast of, any environmental risk for any property. Only a Phase I Environmental Site Assessment performed by an environmental professional can provide information regarding the environmental risk for any property. Additionally, the information provided in this Report is not to be construed as legal advice. Copyright 2019 by Environmental Data Resources, Inc. All rights reserved. Reproduction in any media or format, in whole or in part, of any report or map of Environmental Data Resources, Inc., or its affiliates, is prohibited without prior written permission.

EDR and its logos (including Sanborn and Sanborn Map) are trademarks of Environmental Data Resources, Inc. or its affiliates. All other trademarks used herein are the property of their respective owners.



The certified Sanborn Library search results in this report can be authenticated by visiting www.edr.com/sanborn and entering the certification number. Only Environmental Data Resources Inc. (EDR) is authorized to grant rights for commercial reproduction of maps by The Sanborn Library LLC, the copyright holder for the collection.

Certification # 45AC-4807-B8E1





The certified Sanborn Library search results in this report can be authenticated by visiting www.edr.com/sanborn and entering the certification number. Only Environmental Data Resources Inc. (EDR) is authorized to grant rights for commercial reproduction of maps by The Sanborn Library LLC, the copyright holder for the collection.

Certification # 45AC-4807-B8E1

Site Name: Metro Rail Expansion Corridor
Address: City of Buffalo, Towns of Tonawanda and Amherst
City, ST, ZIP: Buffalo, NY 14228

Client: Watts Architecture & Engineering

EDR Inquiry: 5531774.11

Order Date: 01/14/2019

Certification # 45AC-4807-B8E1

Copyright 1986



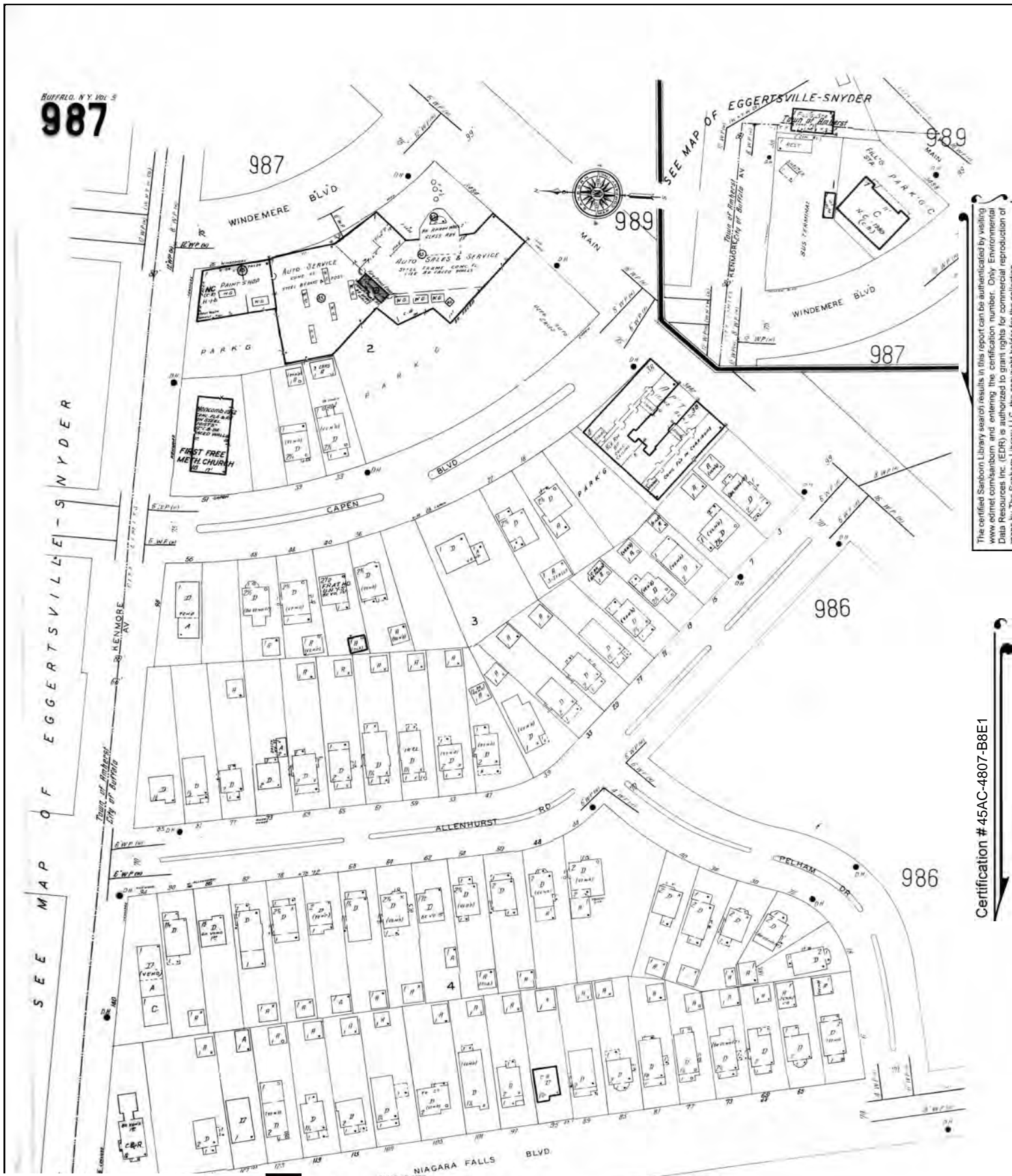


The certified Sanborn Library search results in this report can be authenticated by visiting www.edr.com/sanborn and entering the certification number. Only Environmental Data Resources Inc. (EDR) is authorized to grant rights for commercial reproduction of maps by The Sanborn Library LLC, the copyright holder for the collection.

Certification #45AC-4807-B8E1

S E E

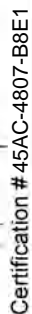




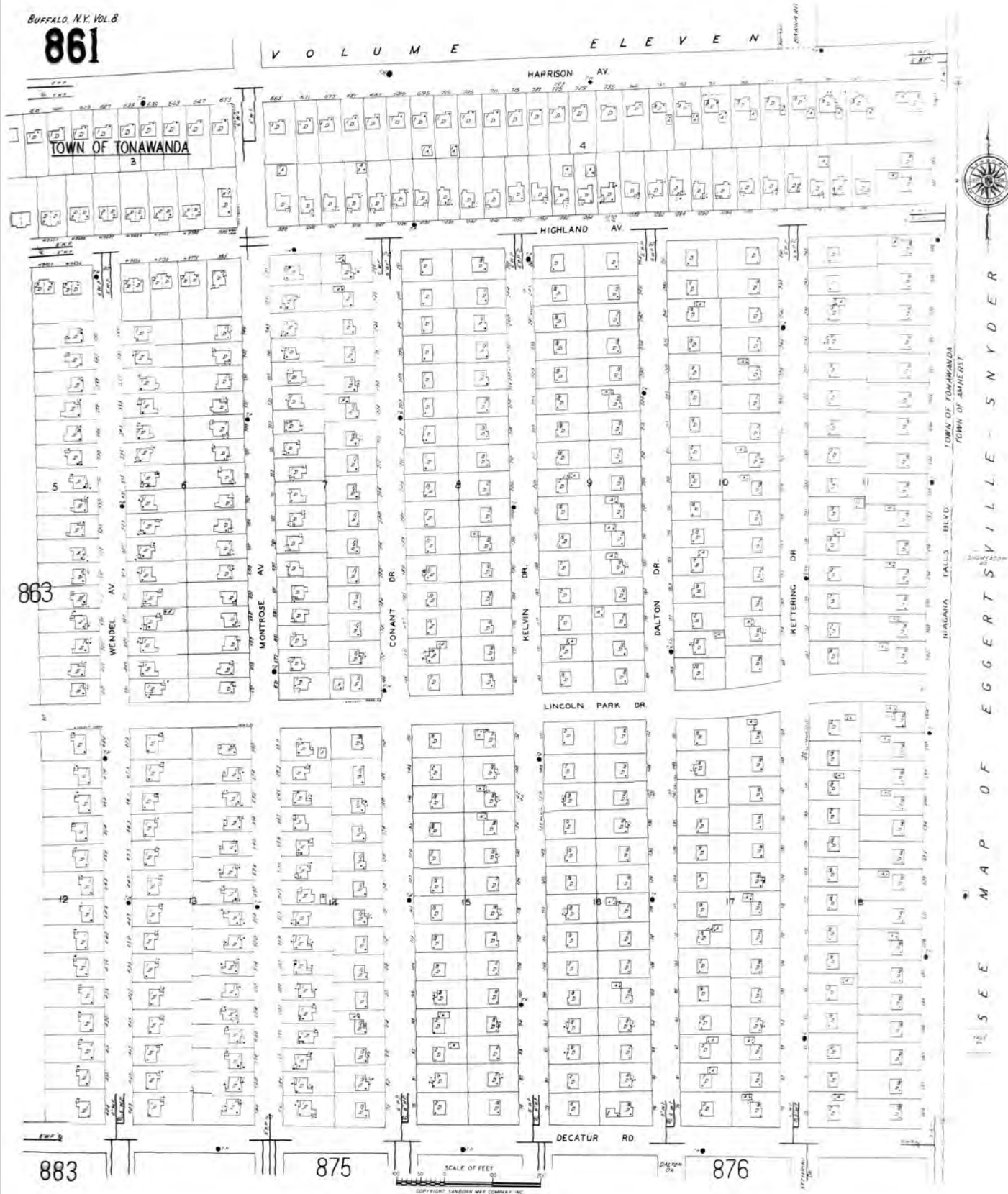
The certified Sanborn Library search results in this report can be authenticated by visiting www.edr.com/sanborn and entering the certification number. Only Environmental Data Resources Inc. (EDR) is authorized to grant rights for commercial reproduction of maps by The Sanborn Library LLC, the copyright holder for the collection.

Certification # 45AC-4807-B8E1





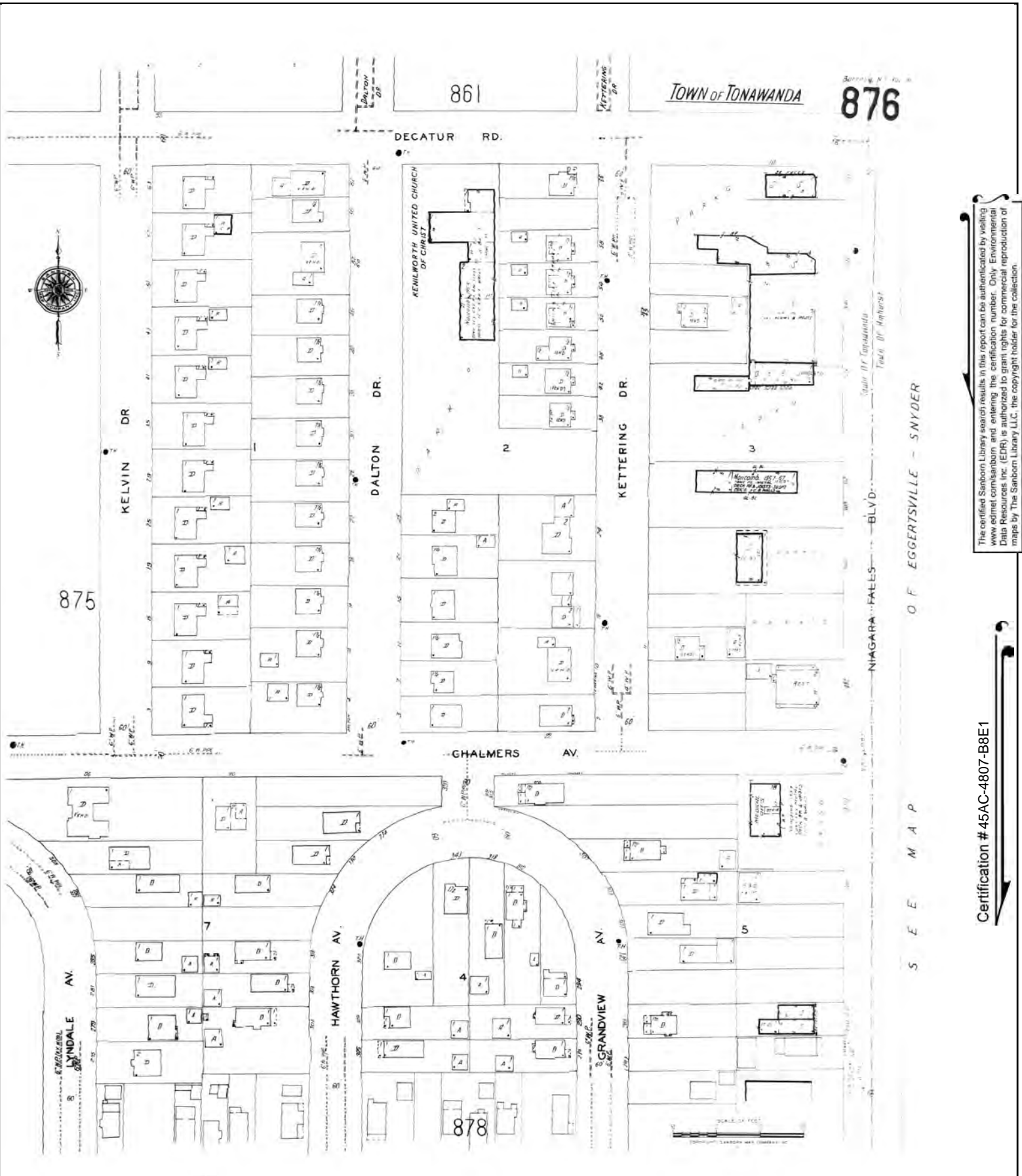
5531774 - 11 page 7



The certified Sanborn Library search results in this report can be authenticated by visiting www.edr.com/sanborn and entering the certification number. Only Environmental Data Resources Inc. (EDR) is authorized to grant rights for commercial reproduction of maps by The Sanborn Library LLC, the copyright holder for the collection.

Certification # 45AC-4807-B8E1






The certified Sanborn Library search results in this report can be authenticated by visiting www.edr.com/sanborn and entering the certification number. Only Environmental Data Resources Inc. (EDR) is authorized to grant rights for commercial reproduction of maps by The Sanborn Library LLC, the copyright holder for the collection.

Certification # 45AC-4807-B8E1

SEE MAP OF EGGERTSVILLE - SNYDER






The certified Sanborn Library search results in this report can be authenticated by visiting www.edr.com/sanborn and entering the certification number. Only Environmental Data Resources Inc. (EDR) is authorized to grant rights for commercial reproduction of maps by The Sanborn Library LLC, the copyright holder for the collection.

Certification # 45AC-4807-B8E1






The certified Sanborn Library search results in this report can be authenticated by visiting www.edr.com/sanborn and entering the certification number. Only Environmental Data Resources Inc. (EDR) is authorized to grant rights for commercial reproduction of maps by The Sanborn Library LLC, the copyright holder for the collection.

Certification # 45AC-4807-B8E1

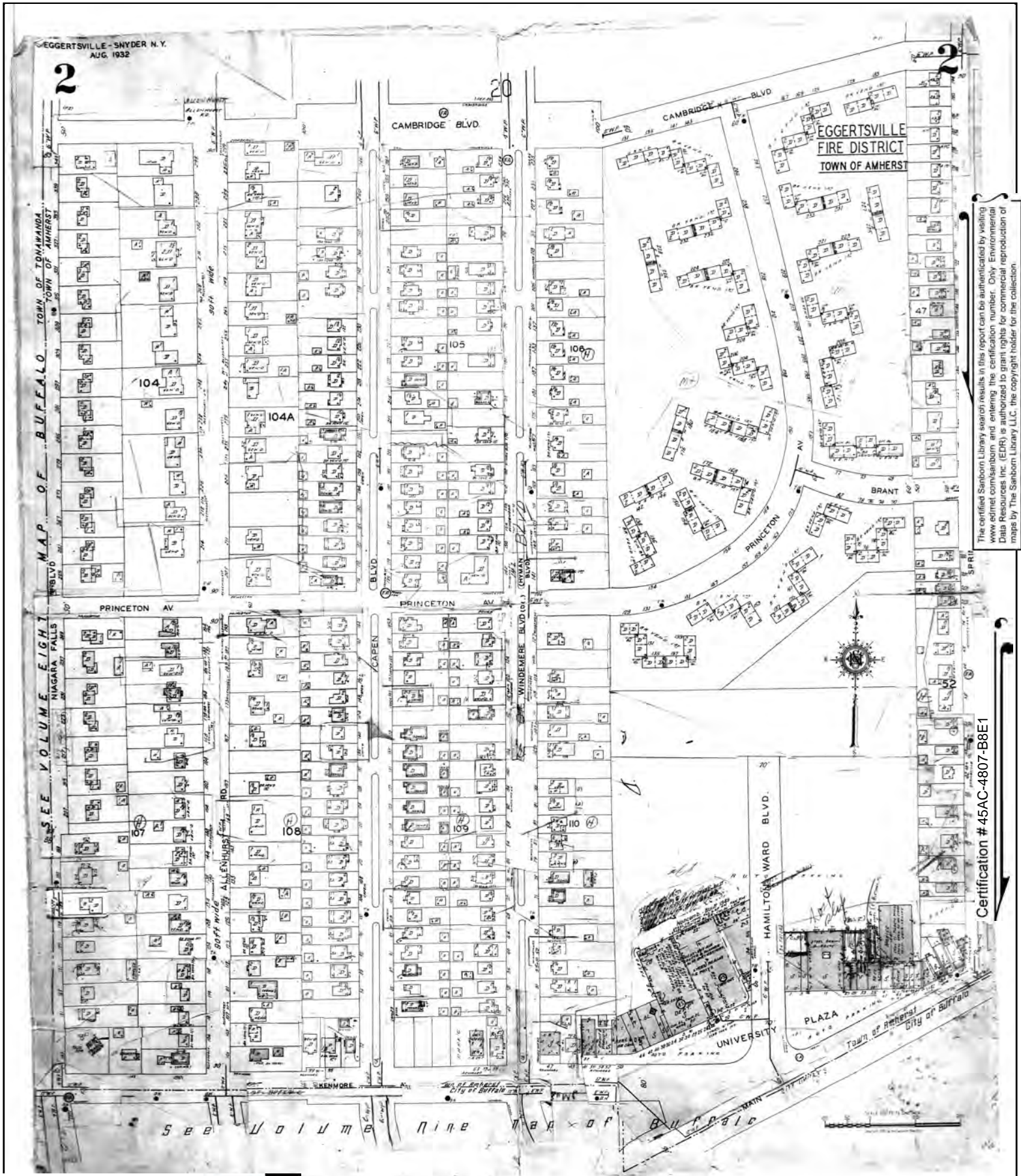




The certified Sanborn Library search results in this report can be authenticated by visiting www.edr.com/sanborn and entering the certification number. Only Environmental Data Resources Inc. (EDR) is authorized to grant rights for commercial reproduction of maps by The Sanborn Library LLC, the copyright holder for the collection.

Certification # 45AC-4807-B8E1





The certified Sanborn Library search results in this report can be authenticated by visiting www.edr.com/sanborn and entering the certification number. Only Environmental Data Resources Inc. (EDR) is authorized to grant rights for commercial reproduction of maps by The Sanborn Library LLC, the copyright holder for the collection.

Certification #45AC-4807-B8E1

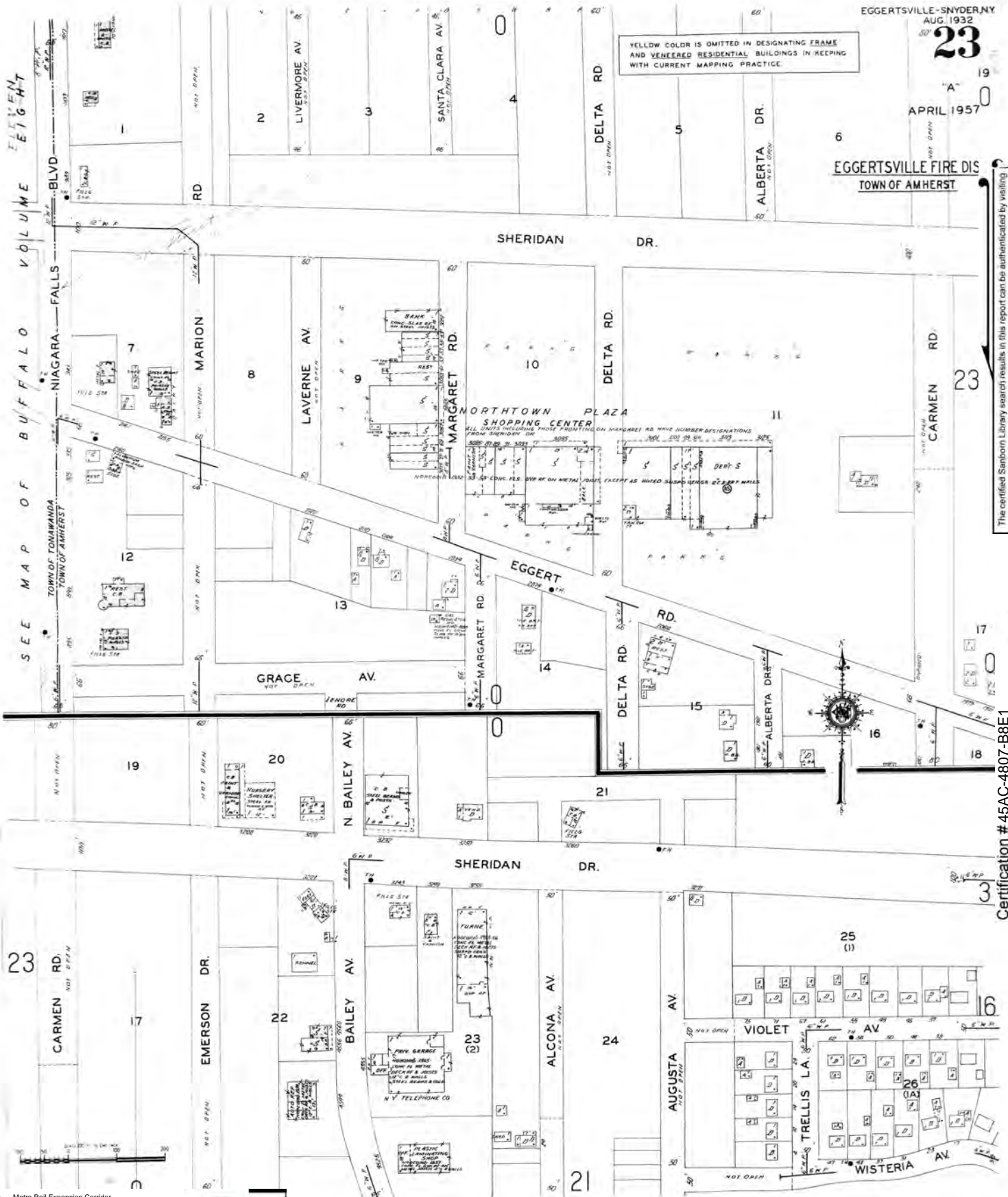




The certified Sanborn Library search results in this report can be authenticated by visiting www.edr.com/sanborn and entering the certification number. Only Environmental Data Resources Inc. (EDR) is authorized to grant rights for commercial reproduction of maps by The Sanborn Library LLC, the copyright holder for the collection.

Certification # 45AC-4807-B8E1

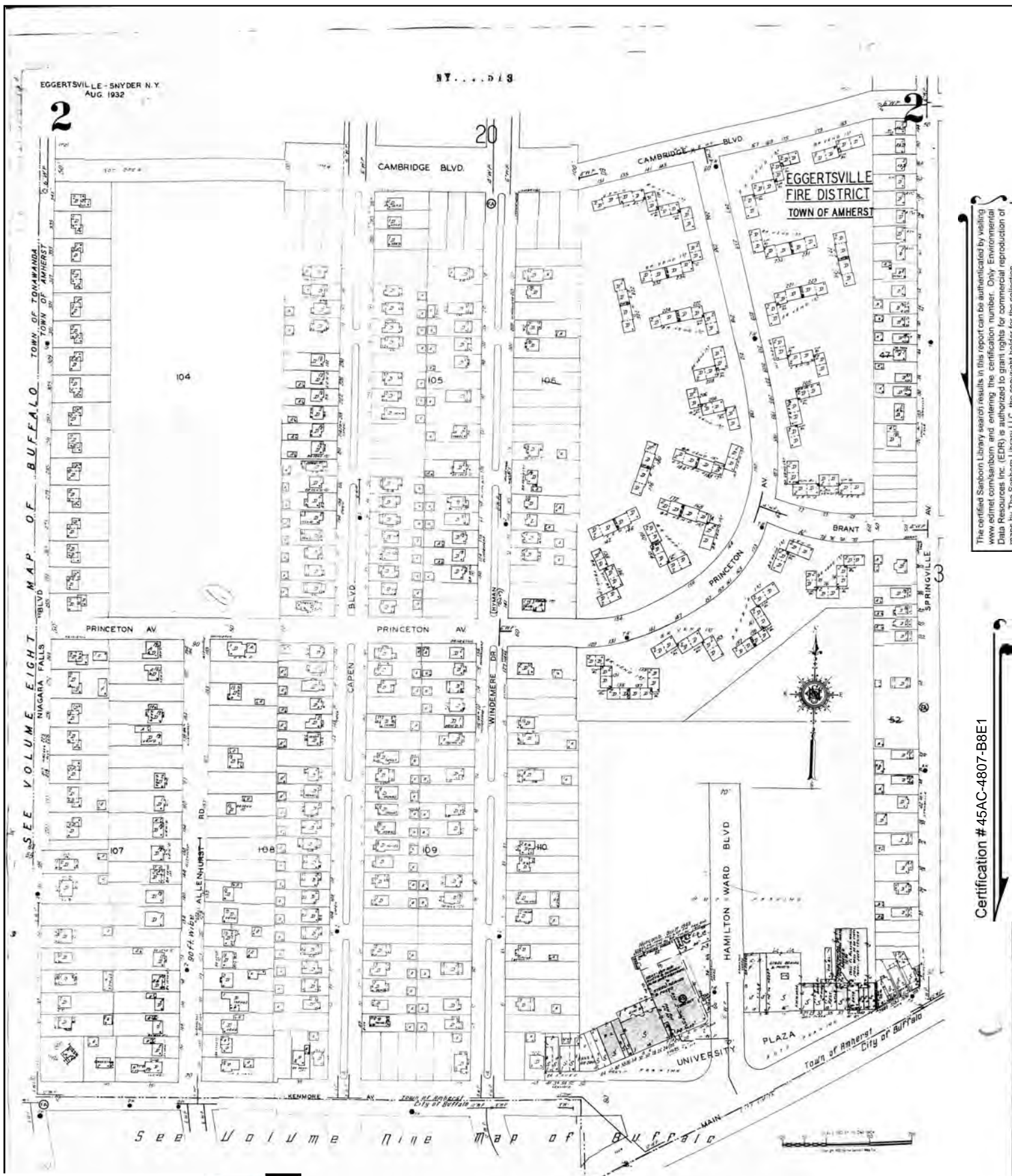




The certified Sanborn Library search results in this report can be authenticated by visiting
www.edr.com/sanborn and entering the certification number. Only Environmental
Data Resources Inc. (EDR) is authorized to grant rights for commercial reproduction of
maps by The Sanborn Library LLC, the copyright holder for the collection.

Certification # 45AC-4807-B8E1





The certified Sanborn Library search results in this report can be authenticated by visiting www.edr.com/sanborn and entering the certification number. Only Environmental Data Resources Inc. (EDR) is authorized to grant rights for commercial reproduction of maps by The Sanborn Library LLC, the copyright holder for the collection.

Certification # 45AC-4807-B8E1



EGGERTSVILLE - SNYDER, N.Y.
AUG. 1932

20

EGGERTSVILLE FIRE DISTRICT
TOWN OF AMHERST

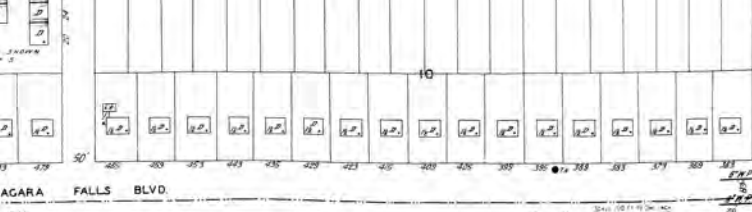
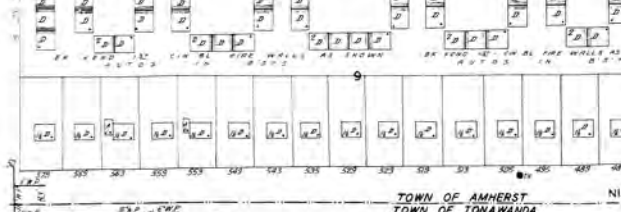
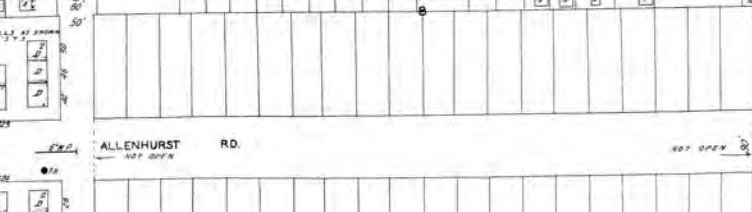
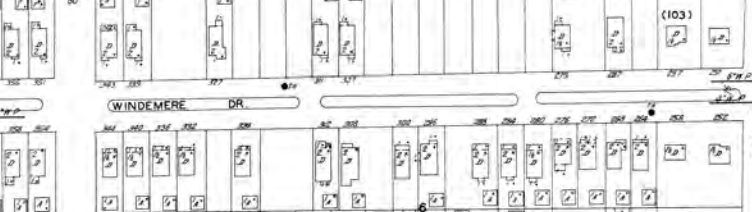
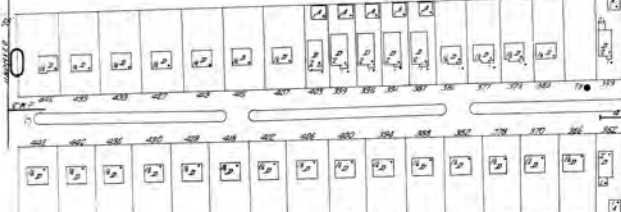
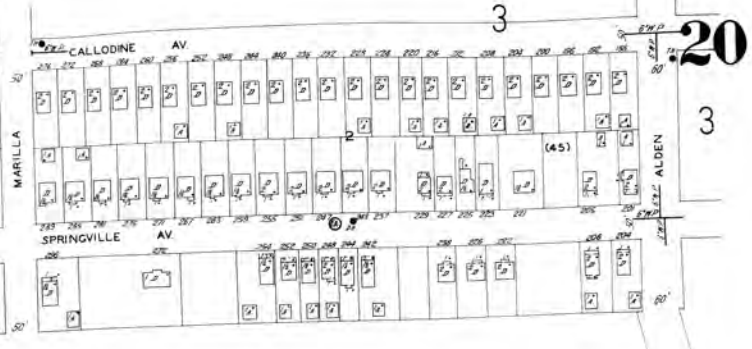
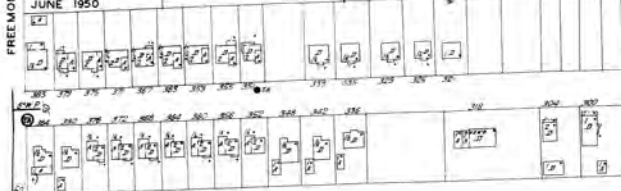
19

3

20

3

JUNE 1950



SEE VOLUME EIGHT MAP OF BUFFALO

The certified Sanborn Library search results in this report can be authenticated by visiting www.edr.com/sanborn and entering the certification number. Only Environmental Data Resources Inc. (EDR) is authorized to grant rights for commercial reproduction of maps by The Sanborn Library LLC, the copyright holder for the collection.

Certification # 45AC-4807-B8E1

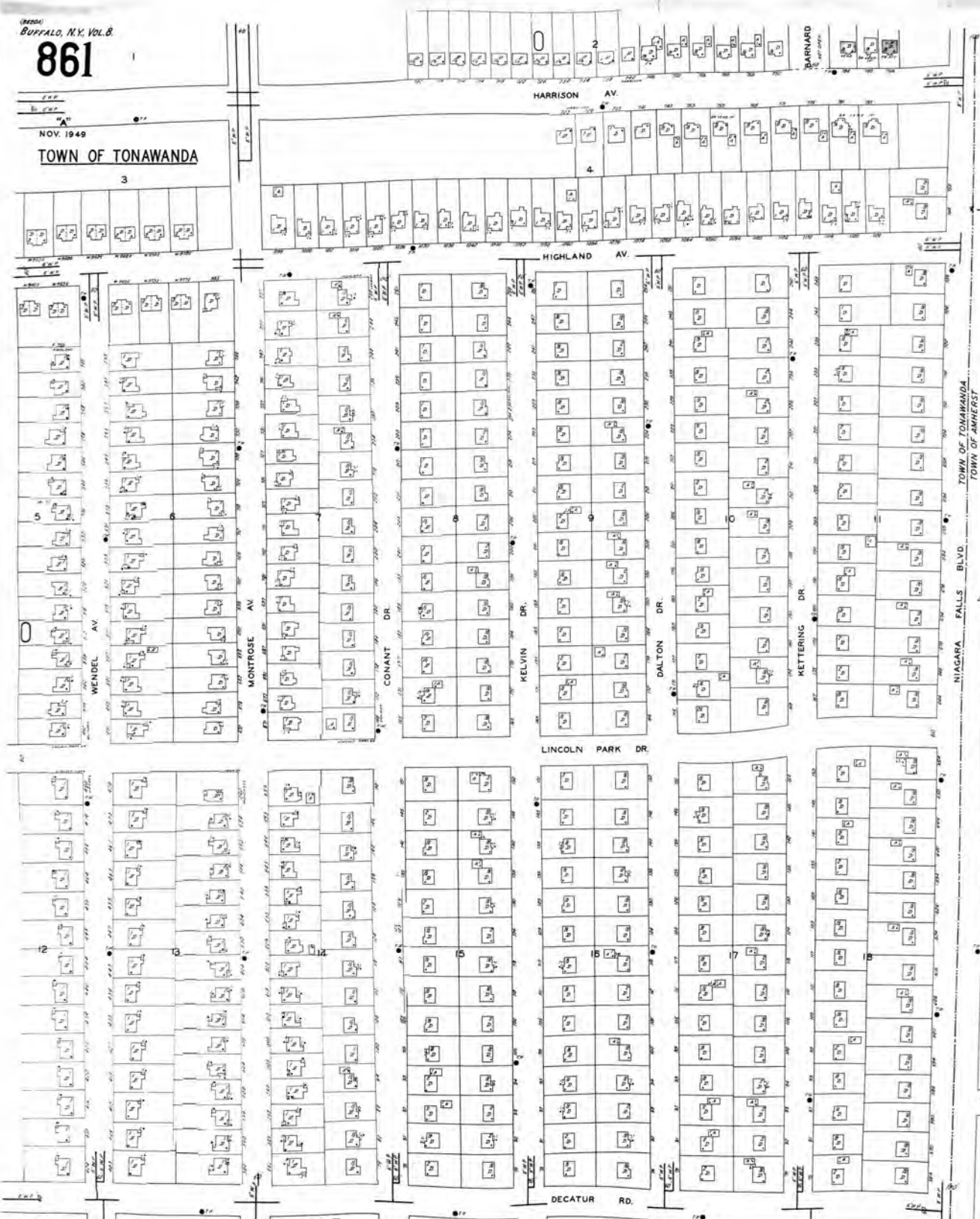


(PERSO)
BUFFALO, N.Y., Vol. 8.

861

NOV. 1949

TOWN OF TONAWANDA



883

875

876

Site Name: Metro Rail Expansion Corridor

Address: City of Buffalo, Towns of Tonawanda and Amherst

City, ST, ZIP: Buffalo, NY 14228

Client: Watts Architecture & Engineering

EDR Inquiry: 5531774.11

Order Date: 01/14/2019

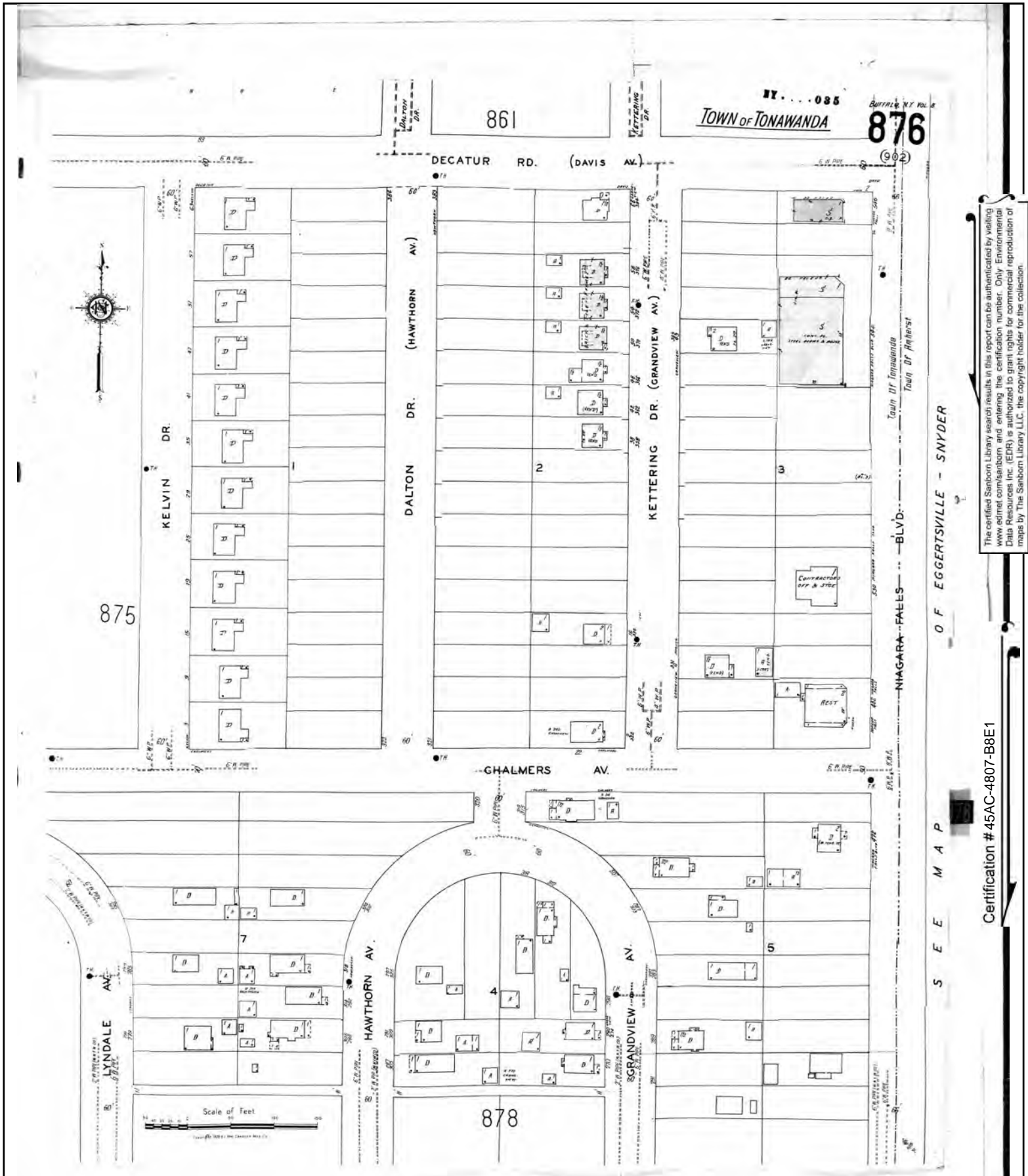
Certification #: 45AC-4807-B8E1

Copyright 1950



The certified Sanborn Library search results in this report can be authenticated by visiting www.edr.com/sanborn and entering the certification number. Only Environmental Data Resources Inc. (EDR) is authorized to grant rights for commercial reproduction of maps by The Sanborn Library LLC, the copyright holder for the collection.

Certification # 45AC-4807-B8E1

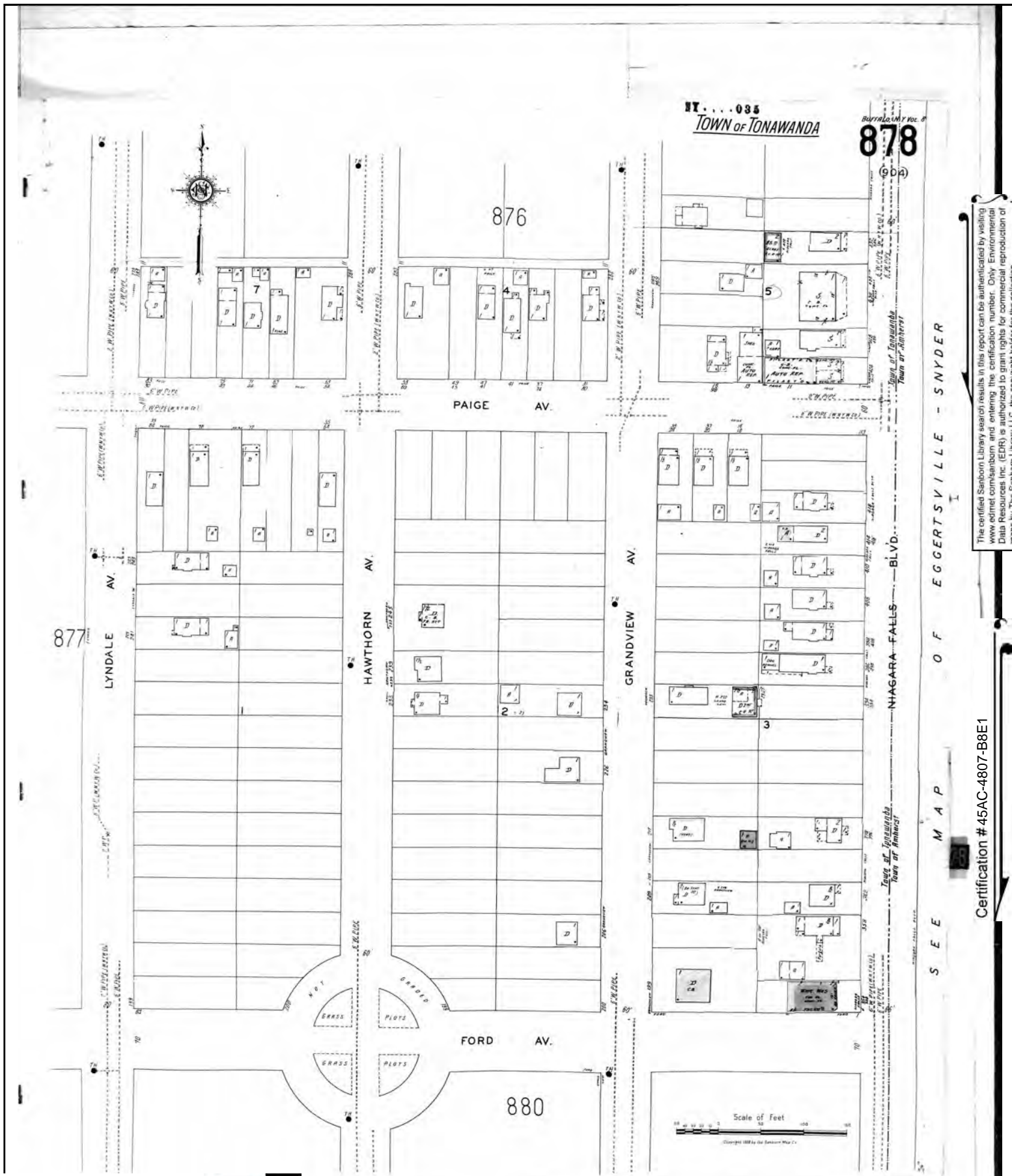


The certified Sanborn Library search results in this report can be authenticated by visiting www.edr.com/sanborn and entering the certification number. Only Environmental Data Resources Inc. (EDR) is authorized to grant rights for commercial reproduction of maps by The Sanborn Library LLC, the copyright holder for the collection.

Certification # 45AC-4807-B8E1

SEE MAP OF EGGERTSVILLE - SNYDER



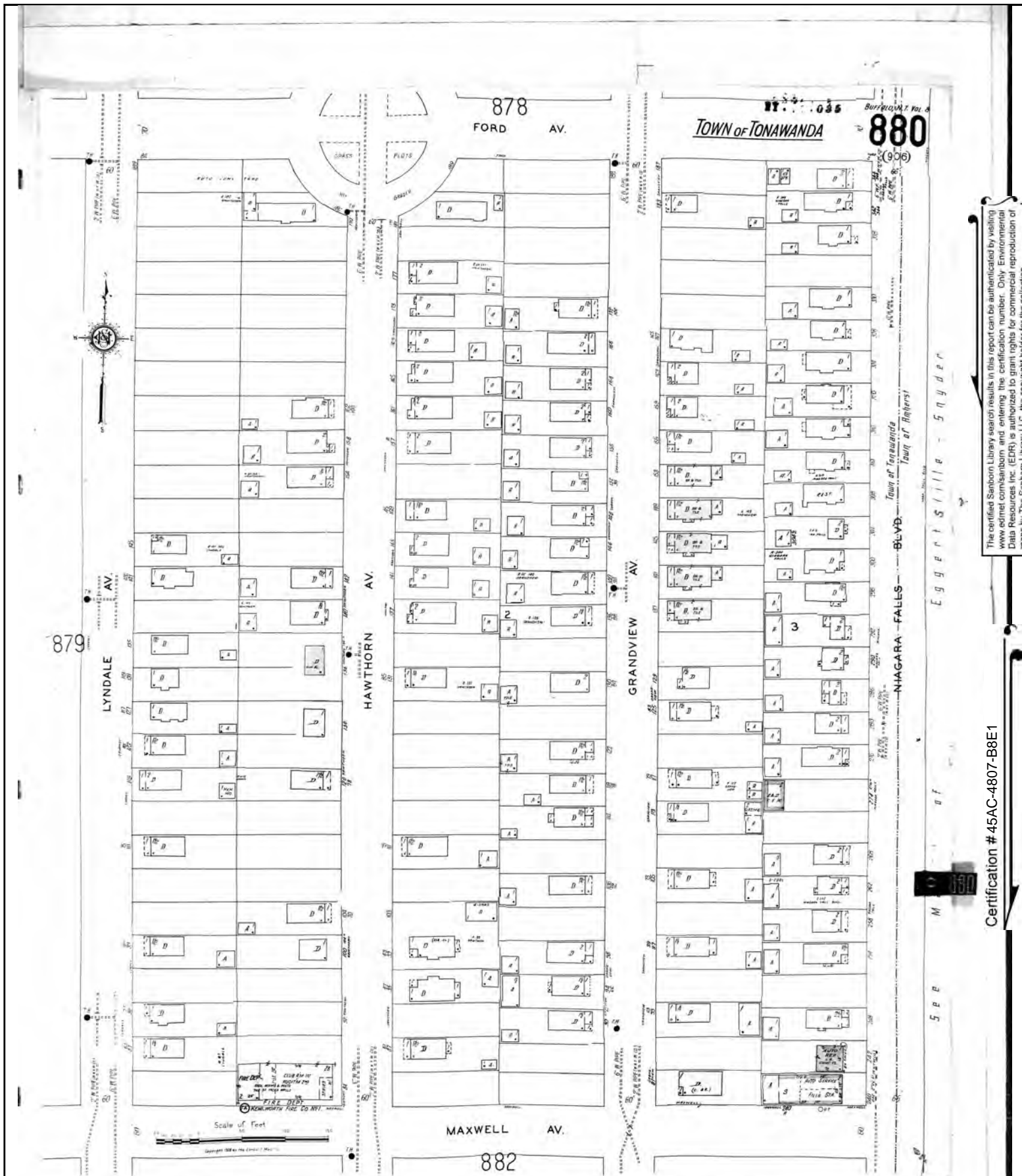


The certified Sanborn Library search results in this report can be authenticated by visiting www.edr.com/sanborn and entering the certification number. Only Environmental Data Resources Inc. (EDR) is authorized to grant rights for commercial reproduction of maps by The Sanborn Library LLC, the copyright holder for the collection.

Certification # 45AC-4807-B8E1

SEE MAP OF EGGERTSVILLE - SNYDER

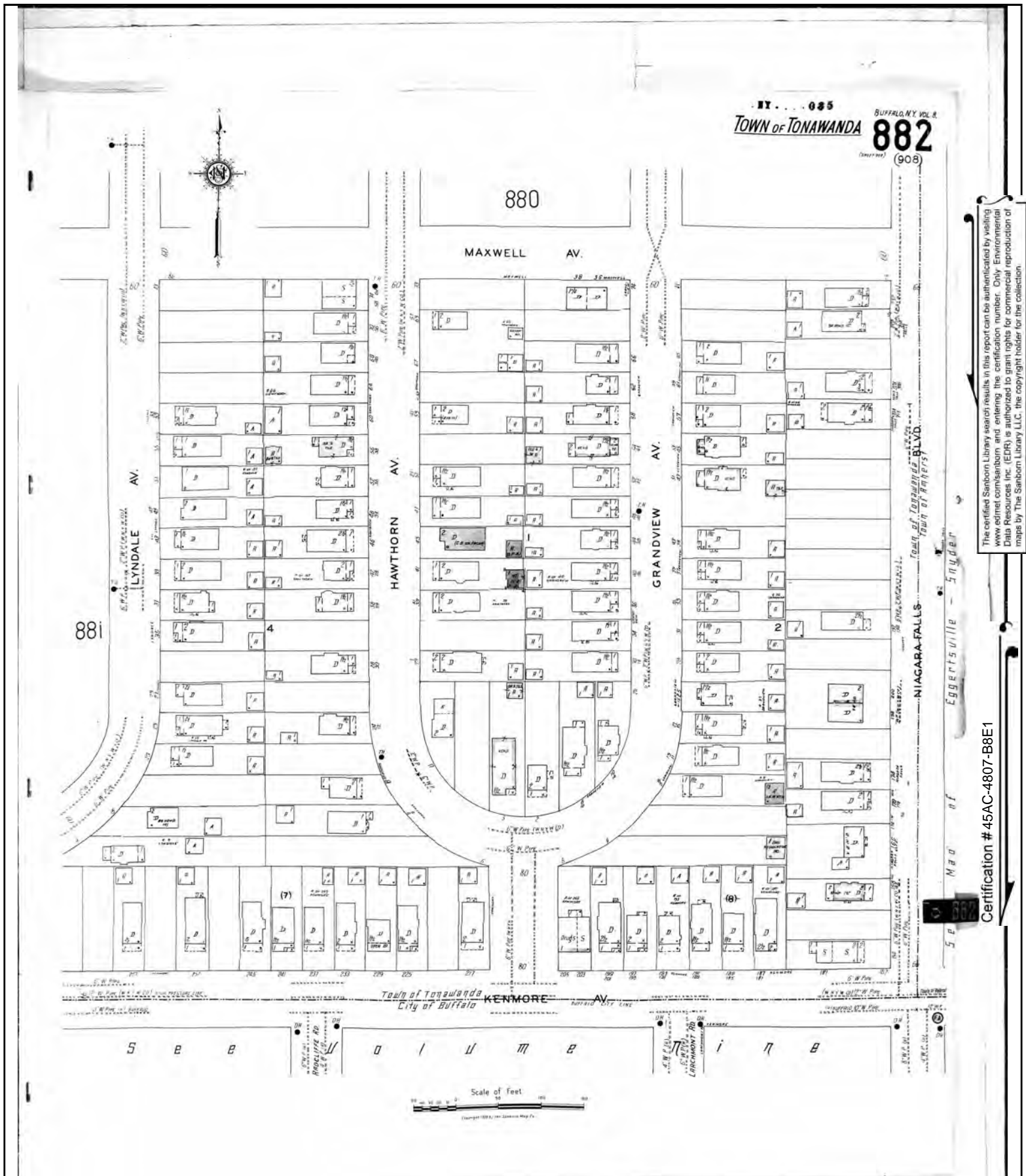




The certified Sanborn Library search results in this report can be authenticated by visiting www.edr.com/sanborn and entering the certification number. Only Environmental Data Resources Inc. (EDR) is authorized to grant rights for commercial reproduction of maps by The Sanborn Library LLC, the copyright holder for the collection.

Certification # 45AC-4807-B8E1

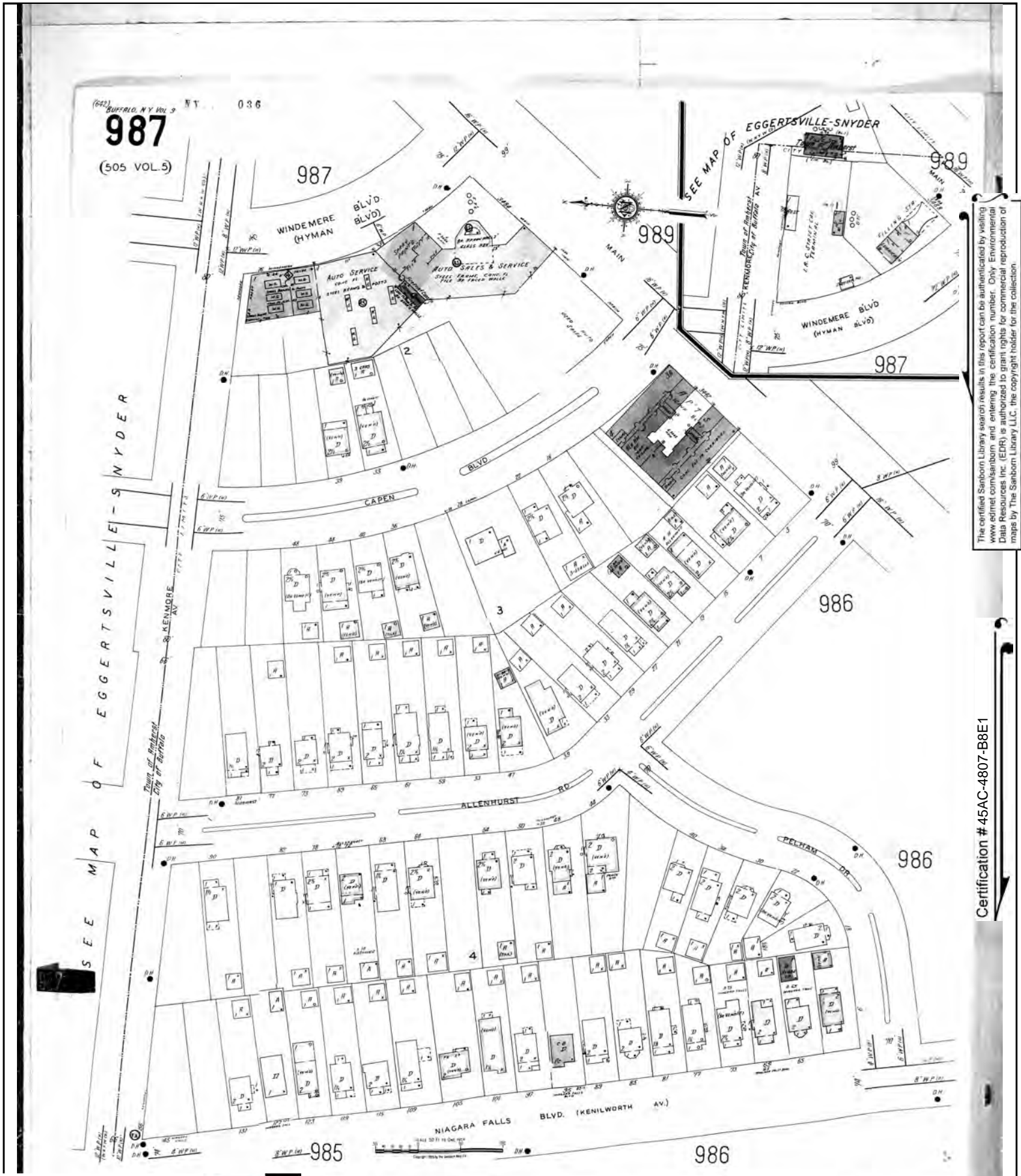




The certified Sanborn Library search results in this report can be authenticated by visiting www.edr.com/sanborn and entering the certification number. Only Environmental Data Resources Inc. (EDR) is authorized to grant rights for commercial reproduction of maps by The Sanborn Library LLC, the copyright holder for the collection.

Certification # 45AC-4807-B8E1

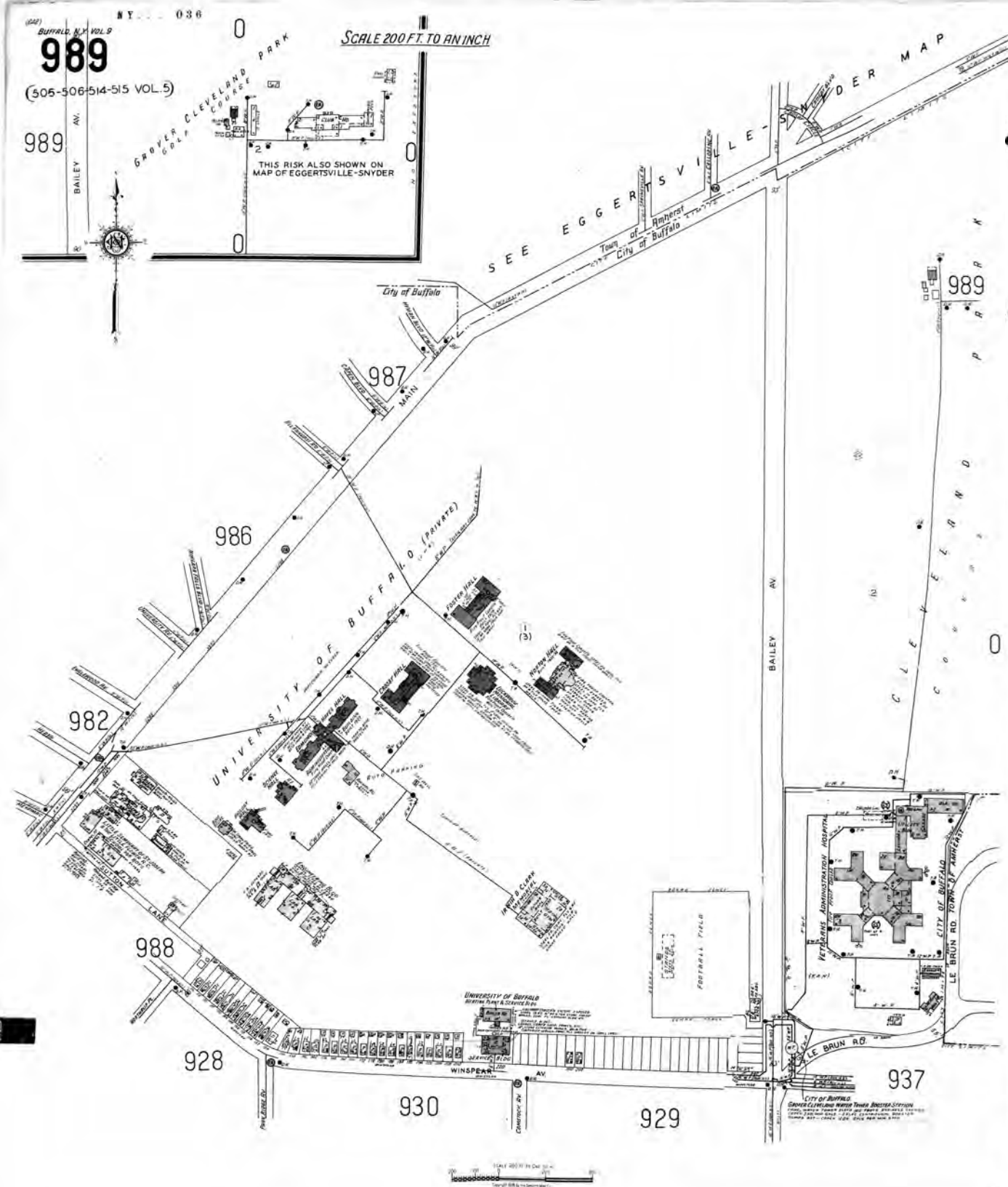




The certified Sanborn Library search results in this report can be authenticated by visiting www.edr.com/sanborn and entering the certification number. Only Environmental Data Resources Inc. (EDR) is authorized to grant rights for commercial reproduction of maps by The Sanborn Library LLC, the copyright holder for the collection.

Certification # 45AC-4807-B8E1



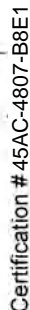


The certified Sanborn Library search results in this report can be authenticated by visiting
www.edr.com/sanborn and entering the certification number. Only Environmental
Data Resources Inc. (EDR) is authorized to grant rights for commercial reproduction of
maps by The Sanborn Library LLC, the copyright holder for the collection.

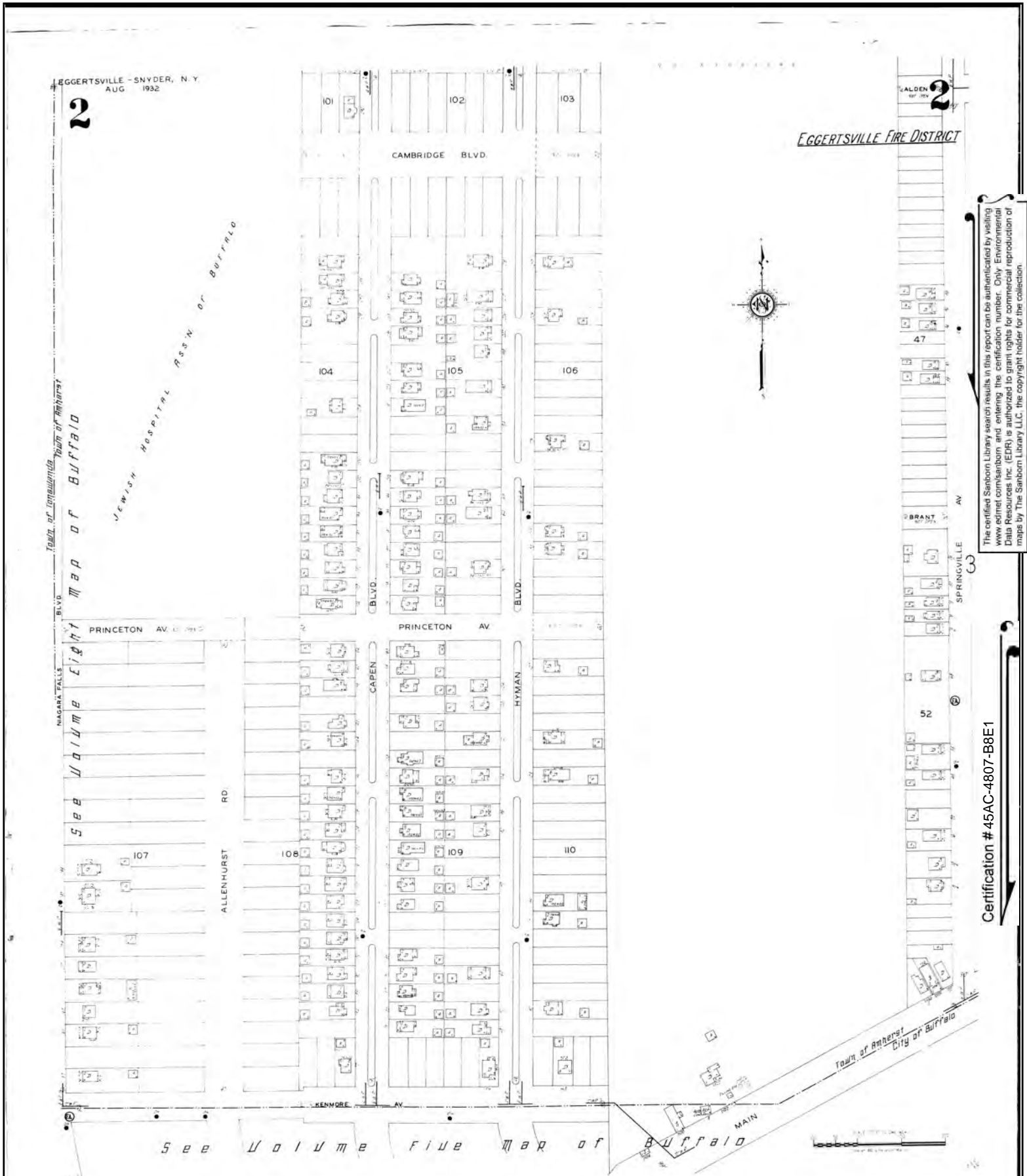
Certification # 45AC-4807-B8E1







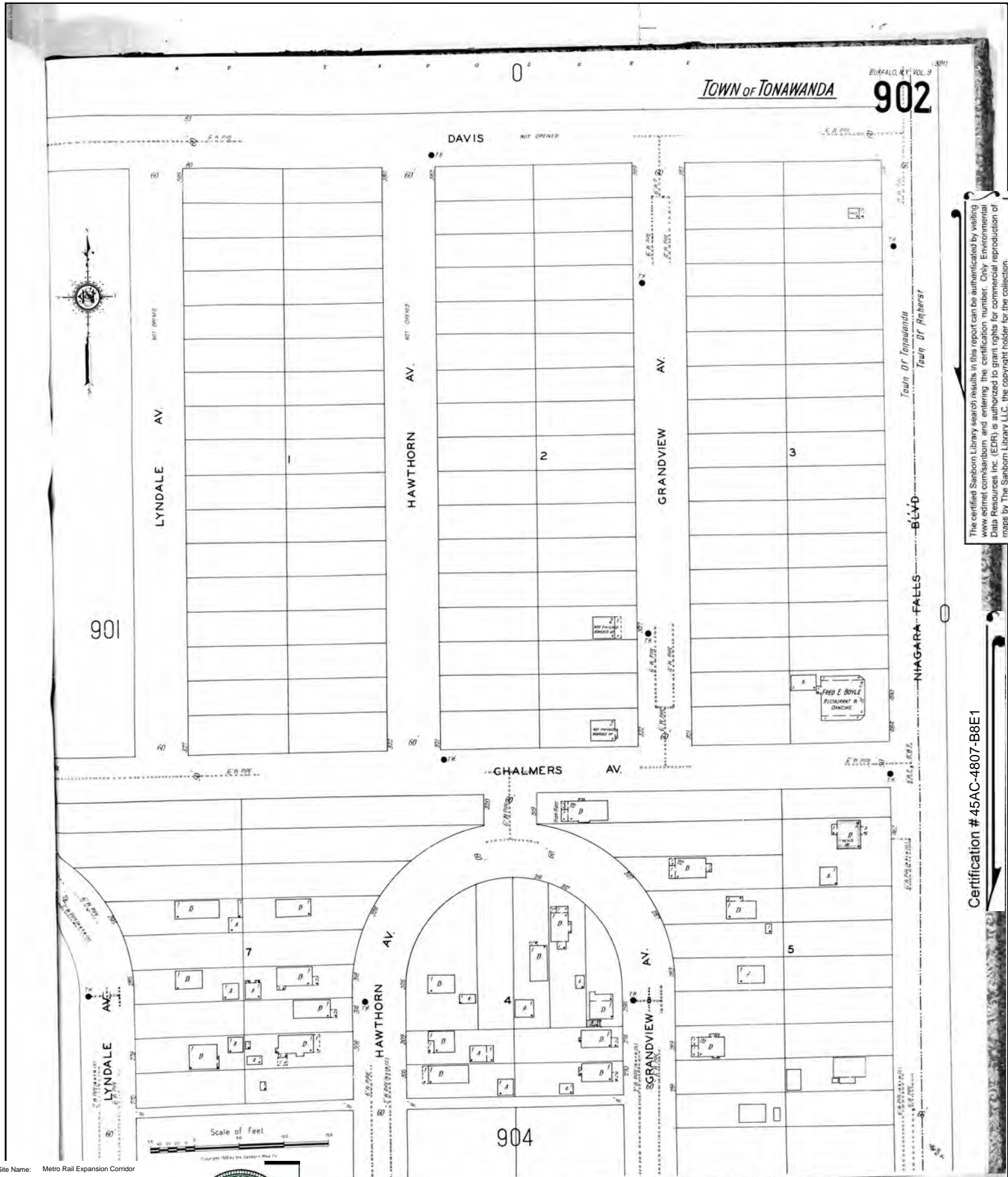
5531774 - 11 page 26



The certified Sanborn Library search results in this report can be authenticated by visiting www.edr.com/sanborn and entering the certification number. Only Environmental Data Resources Inc. (EDR) is authorized to grant rights for commercial reproduction of maps by The Sanborn Library LLC, the copyright holder for the collection.

Certification # 45AC-4807-B8E1

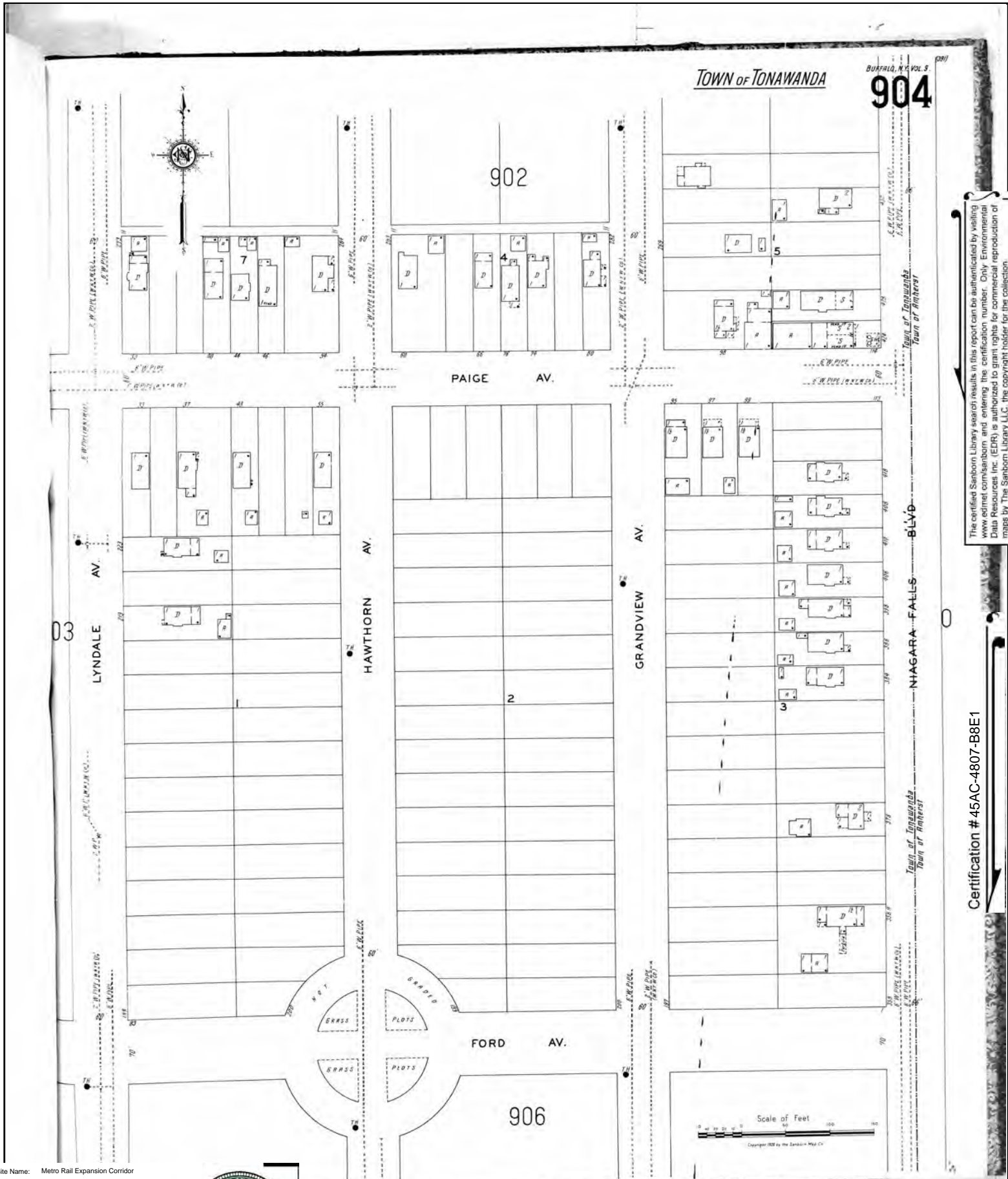




The certified Sanborn Library search results in this report can be authenticated by visiting www.edr.com/sanborn and entering the certification number. Only Environmental Data Resources Inc. (EDR) is authorized to grant rights for commercial reproduction of maps by The Sanborn Library LLC, the copyright holder for the collection.

Certification # 45AC-4807-B8E1

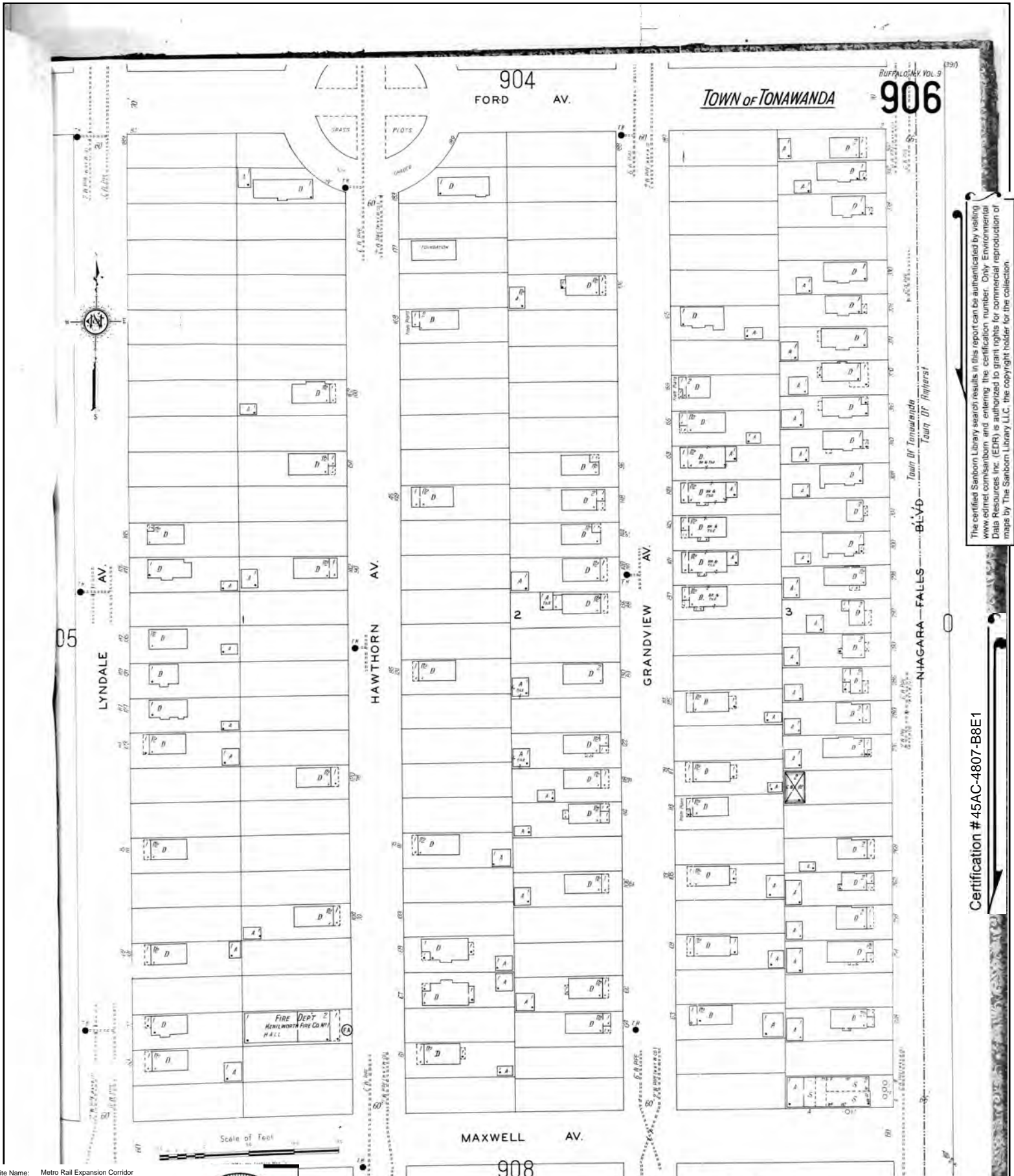




The certified Sanborn Library search results in this report can be authenticated by visiting www.edr.com/sanborn and entering the certification number. Only Environmental Data Resources Inc. (EDR) is authorized to grant rights for commercial reproduction of maps by The Sanborn Library LLC, the copyright holder for the collection.

Certification # 45AC-4807-B8E1

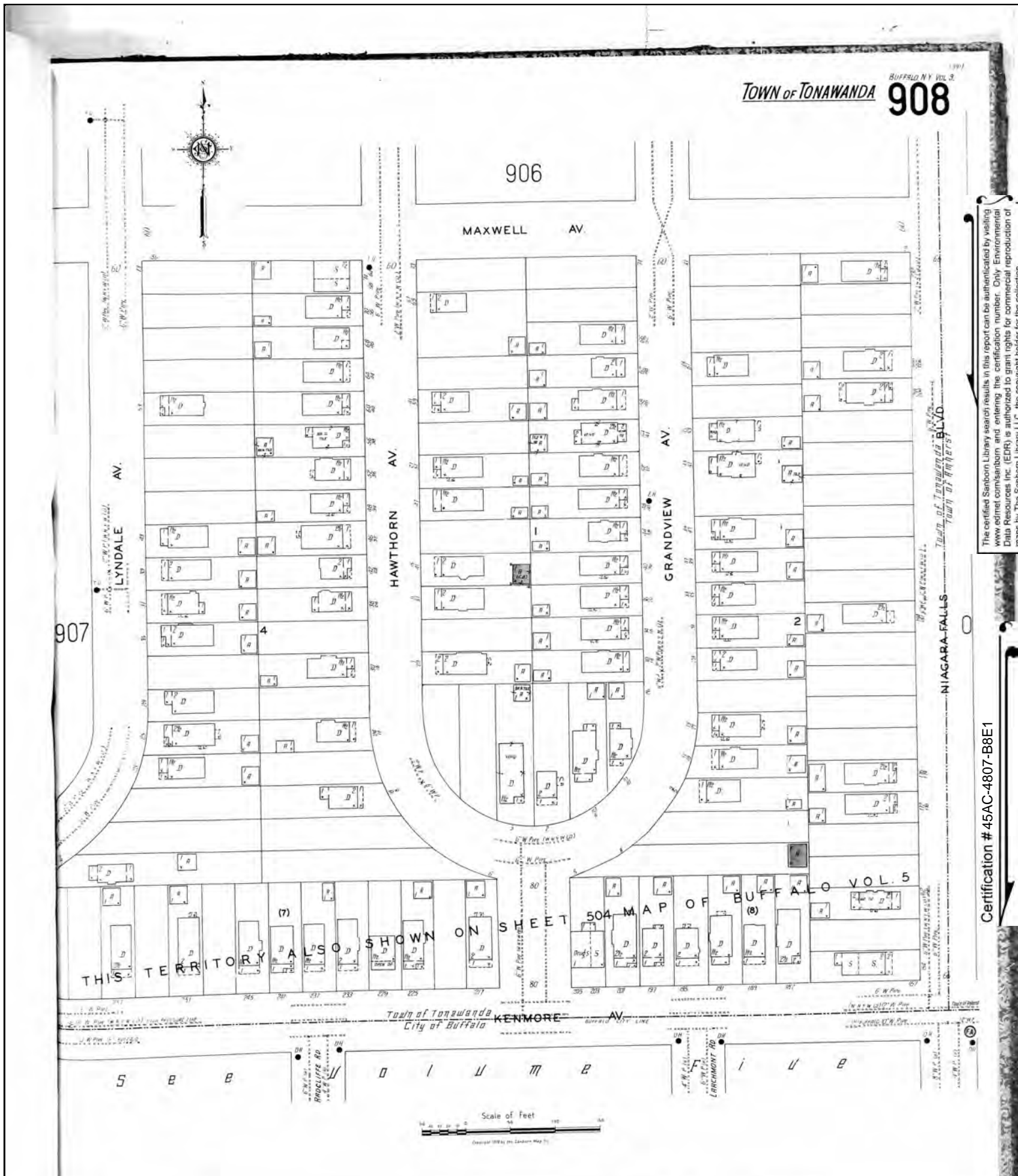




The certified Sanborn Library search results in this report can be authenticated by visiting www.edr.com/sanborn and entering the certification number. Only Environmental Data Resources Inc. (EDR) is authorized to grant rights for commercial reproduction of maps by The Sanborn Library LLC, the copyright holder for the collection.

Certification # 45AC-4807-B8E1






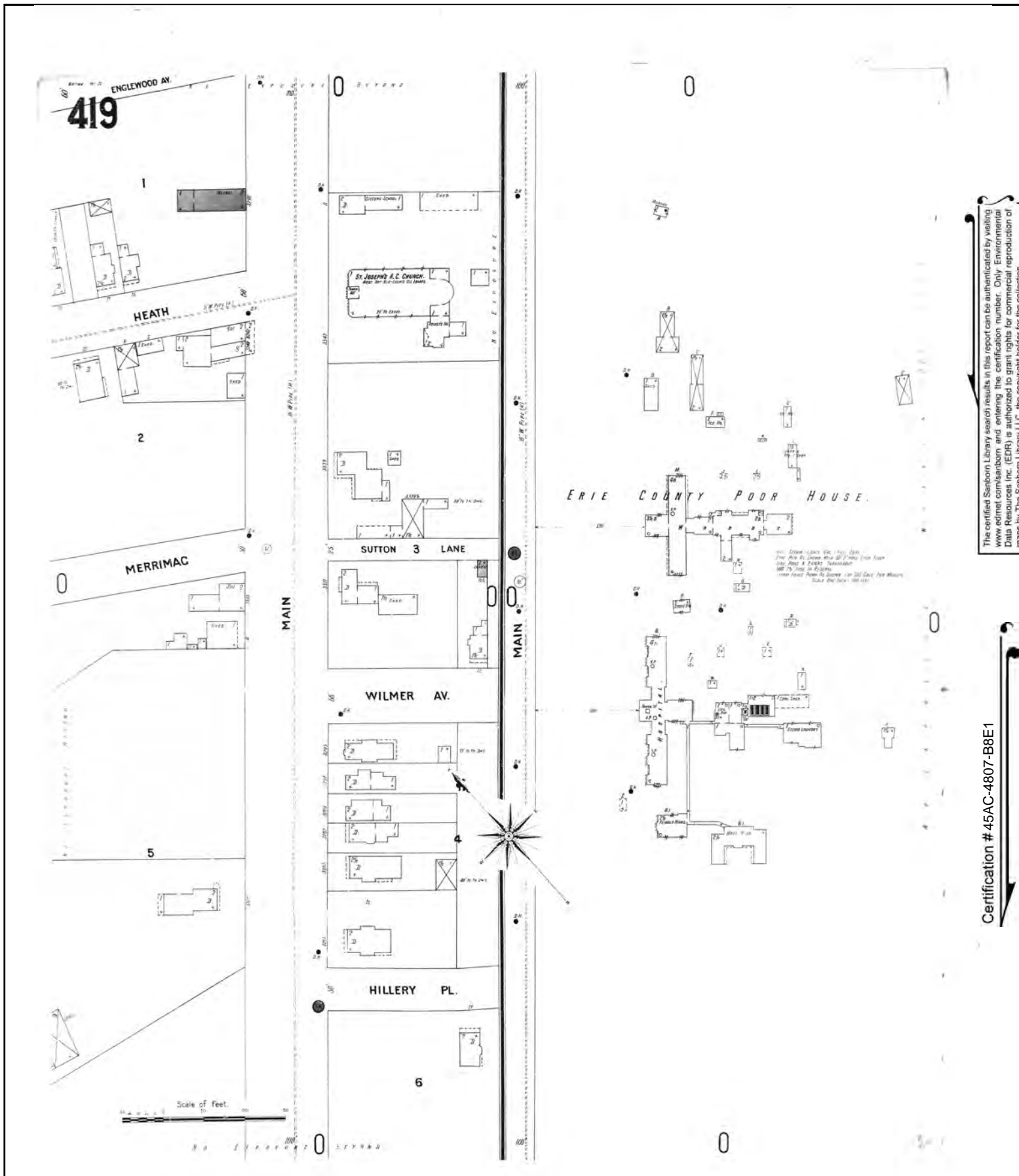
The certified Sanborn Library search results in this report can be authenticated by visiting www.edr.com/sanborn and entering the certification number. Only Environmental Data Resources Inc. (EDR) is authorized to grant rights for commercial reproduction of maps by The Sanborn Library LLC, the copyright holder for the collection.

Certification # 45AC-4807-B8E1





Certification # 45AC-4807-B8E1



The certified Sanborn Library search results in this report can be authenticated by visiting www.edr.com/sanborn and entering the certification number. Only Environmental Data Resources Inc. (EDR) is authorized to grant rights for commercial reproduction of maps by The Sanborn Library LLC, the copyright holder for the collection.

Certification # 45AC-4807-B8E1



City Directory Review

Metro Rail Expansion Corridor

City of Buffalo, Towns of Tonawanda and Amherst
Buffalo, NY 14228

Inquiry Number: 5531774.10
January 18, 2019

The EDR-City Directory Image Report

TABLE OF CONTENTS

SECTION

Executive Summary

Findings

City Directory Images

Thank you for your business.

Please contact EDR at 1-800-352-0050
with any questions or comments.

Disclaimer - Copyright and Trademark Notice

This Report contains certain information obtained from a variety of public and other sources reasonably available to Environmental Data Resources, Inc. It cannot be concluded from this Report that coverage information for the target and surrounding properties does not exist from other sources. **NO WARRANTY EXPRESSED OR IMPLIED, IS MADE WHATSOEVER IN CONNECTION WITH THIS REPORT. ENVIRONMENTAL DATA RESOURCES, INC. SPECIFICALLY DISCLAIMS THE MAKING OF ANY SUCH WARRANTIES, INCLUDING WITHOUT LIMITATION, MERCHANTABILITY OR FITNESS FOR A PARTICULAR USE OR PURPOSE. ALL RISK IS ASSUMED BY THE USER. IN NO EVENT SHALL ENVIRONMENTAL DATA RESOURCES, INC. BE LIABLE TO ANYONE, WHETHER ARISING OUT OF ERRORS OR OMISSIONS, NEGLIGENCE, ACCIDENT OR ANY OTHER CAUSE, FOR ANY LOSS OR DAMAGE, INCLUDING, WITHOUT LIMITATION, SPECIAL, INCIDENTAL, CONSEQUENTIAL, OR EXEMPLARY DAMAGES. ANY LIABILITY ON THE PART OF ENVIRONMENTAL DATA RESOURCES, INC. IS STRICTLY LIMITED TO A REFUND OF THE AMOUNT PAID FOR THIS REPORT.** Purchaser accepts this Report "AS IS". Any analyses, estimates, ratings, environmental risk levels or risk codes provided in this Report are provided for illustrative purposes only, and are not intended to provide, nor should they be interpreted as providing any facts regarding, or prediction or forecast of, any environmental risk for any property. Only a Phase I Environmental Site Assessment performed by an environmental professional can provide information regarding the environmental risk for any property. Additionally, the information provided in this Report is not to be construed as legal advice.

Copyright 2017 by Environmental Data Resources, Inc. All rights reserved. Reproduction in any media or format, in whole or in part, of any report or map of Environmental Data Resources, Inc. or its affiliates is prohibited without prior written permission.

EDR and its logos (including Sanborn and Sanborn Map) are trademarks of Environmental Data Resources, Inc. or its affiliates. All other trademarks used herein are the property of their respective owners.

EXECUTIVE SUMMARY

DESCRIPTION

Environmental Data Resources, Inc.'s (EDR) City Directory Report is a screening tool designed to assist environmental professionals in evaluating potential liability on a target property resulting from past activities. EDR's City Directory Report includes a search of available city directory data at 5 year intervals.

RECORD SOURCES

EDR's Digital Archive combines historical directory listings from sources such as Cole Information and Dun & Bradstreet. These standard sources of property information complement and enhance each other to provide a more comprehensive report.

EDR is licensed to reproduce certain City Directory works by the copyright holders of those works. The purchaser of this EDR City Directory Report may include it in report(s) delivered to a customer. Reproduction of City Directories without permission of the publisher or licensed vendor may be a violation of copyright.

Data by

infoUSA[®]

Copyright©2008
All Rights Reserved

RESEARCH SUMMARY

The following research sources were consulted in the preparation of this report. A check mark indicates where information was identified in the source and provided in this report.

<u>Year</u>	<u>Target Street</u>	<u>Cross Street</u>	<u>Source</u>
2018	<input type="checkbox"/>	<input checked="" type="checkbox"/>	Polk's City Directory
2014	<input type="checkbox"/>	<input checked="" type="checkbox"/>	Polk's City Directory
2008	<input type="checkbox"/>	<input checked="" type="checkbox"/>	Polk's City Directory
2004	<input type="checkbox"/>	<input checked="" type="checkbox"/>	Polk's City Directory
1999	<input type="checkbox"/>	<input checked="" type="checkbox"/>	Polk's City Directory
1998	<input type="checkbox"/>	<input checked="" type="checkbox"/>	Polk's City Directory
1993	<input type="checkbox"/>	<input checked="" type="checkbox"/>	Polk's City Directory
1992	<input type="checkbox"/>	<input checked="" type="checkbox"/>	Polk's City Directory
1987	<input type="checkbox"/>	<input checked="" type="checkbox"/>	Polk's City Directory
1983	<input type="checkbox"/>	<input checked="" type="checkbox"/>	Polk's City Directory
1982	<input type="checkbox"/>	<input checked="" type="checkbox"/>	Polk's City Directory
1977	<input type="checkbox"/>	<input checked="" type="checkbox"/>	Polk's City Directory
1973	<input type="checkbox"/>	<input checked="" type="checkbox"/>	Polk's City Directory
1968	<input type="checkbox"/>	<input checked="" type="checkbox"/>	Polk's City Directory
1964	<input type="checkbox"/>	<input checked="" type="checkbox"/>	Polk's City Directory

EXECUTIVE SUMMARY

<u>Year</u>	<u>Target Street</u>	<u>Cross Street</u>	<u>Source</u>
-------------	----------------------	---------------------	---------------

FINDINGS

TARGET PROPERTY STREET

City of Buffalo, Towns of Tonawanda and Amherst
Buffalo, NY 14228

No Addresses Found

FINDINGS

CROSS STREETS

<u>Year</u>	<u>CD Image</u>	<u>Source</u>
-------------	-----------------	---------------

KENMORE AVE

2018	pg. A1	Polk's City Directory
2018	pg. A2	Polk's City Directory
2018	pg. A3	Polk's City Directory
2014	pg. A15	Polk's City Directory
2014	pg. A16	Polk's City Directory
2008	pg. A28	Polk's City Directory
2008	pg. A29	Polk's City Directory
2004	pg. A42	Polk's City Directory
2004	pg. A43	Polk's City Directory
1999	pg. A53	Polk's City Directory
1999	pg. A54	Polk's City Directory
1999	pg. A55	Polk's City Directory
1999	pg. A56	Polk's City Directory
1992	pg. A71	Polk's City Directory
1992	pg. A72	Polk's City Directory
1987	pg. A78	Polk's City Directory
1987	pg. A79	Polk's City Directory
1987	pg. A80	Polk's City Directory
1983	pg. A93	Polk's City Directory
1983	pg. A94	Polk's City Directory
1977	pg. A106	Polk's City Directory
1977	pg. A107	Polk's City Directory
1973	pg. A112	Polk's City Directory
1968	pg. A118	Polk's City Directory
1964	pg. A126	Polk's City Directory
1964	pg. A127	Polk's City Directory

MAIN ST

2018	pg. A4	Polk's City Directory
2018	pg. A5	Polk's City Directory
2018	pg. A6	Polk's City Directory
2018	pg. A7	Polk's City Directory

FINDINGS

<u>Year</u>	<u>CD Image</u>	<u>Source</u>
2014	pg. A17	Polk's City Directory
2014	pg. A18	Polk's City Directory
2014	pg. A19	Polk's City Directory
2014	pg. A20	Polk's City Directory
2008	pg. A30	Polk's City Directory
2008	pg. A31	Polk's City Directory
2008	pg. A32	Polk's City Directory
2004	pg. A44	Polk's City Directory
2004	pg. A45	Polk's City Directory
2004	pg. A46	Polk's City Directory
1998	pg. A63	Polk's City Directory
1998	pg. A64	Polk's City Directory
1992	pg. A73	Polk's City Directory
1992	pg. A74	Polk's City Directory
1992	pg. A75	Polk's City Directory
1987	pg. A81	Polk's City Directory
1987	pg. A82	Polk's City Directory
1987	pg. A83	Polk's City Directory
1987	pg. A84	Polk's City Directory
1987	pg. A85	Polk's City Directory
1983	pg. A95	Polk's City Directory
1982	pg. A104	Polk's City Directory
1982	pg. A105	Polk's City Directory
1977	pg. A108	Polk's City Directory
1977	pg. A109	Polk's City Directory
1973	pg. A113	Polk's City Directory
1973	pg. A114	Polk's City Directory
1973	pg. A115	Polk's City Directory
1968	pg. A119	Polk's City Directory
1968	pg. A120	Polk's City Directory
1968	pg. A121	Polk's City Directory
1968	pg. A122	Polk's City Directory
1968	pg. A123	Polk's City Directory
1964	pg. A128	Polk's City Directory
1964	pg. A129	Polk's City Directory
1964	pg. A130	Polk's City Directory

FINDINGS

<u>Year</u>	<u>CD Image</u>	<u>Source</u>
<u>NIAGARA FALLS BLVD</u>		
2018	pg. A10	Polk's City Directory
2018	pg. A11	Polk's City Directory
2018	pg. A12	Polk's City Directory
2018	pg. A13	Polk's City Directory
2018	pg. A14	Polk's City Directory
2018	pg. A8	Polk's City Directory
2018	pg. A9	Polk's City Directory
2014	pg. A21	Polk's City Directory
2014	pg. A22	Polk's City Directory
2014	pg. A23	Polk's City Directory
2014	pg. A24	Polk's City Directory
2014	pg. A25	Polk's City Directory
2014	pg. A26	Polk's City Directory
2014	pg. A27	Polk's City Directory
2008	pg. A33	Polk's City Directory
2008	pg. A34	Polk's City Directory
2008	pg. A35	Polk's City Directory
2008	pg. A36	Polk's City Directory
2008	pg. A37	Polk's City Directory
2008	pg. A38	Polk's City Directory
2008	pg. A39	Polk's City Directory
2008	pg. A40	Polk's City Directory
2008	pg. A41	Polk's City Directory
2004	pg. A47	Polk's City Directory
2004	pg. A48	Polk's City Directory
2004	pg. A49	Polk's City Directory
2004	pg. A50	Polk's City Directory
2004	pg. A51	Polk's City Directory
2004	pg. A52	Polk's City Directory
1999	pg. A57	Polk's City Directory
1999	pg. A58	Polk's City Directory
1999	pg. A59	Polk's City Directory
1999	pg. A60	Polk's City Directory
1999	pg. A61	Polk's City Directory
1999	pg. A62	Polk's City Directory
1998	pg. A65	Polk's City Directory

FINDINGS

<u>Year</u>	<u>CD Image</u>	<u>Source</u>
1998	pg. A66	Polk's City Directory
1993	pg. A67	Polk's City Directory
1993	pg. A68	Polk's City Directory
1993	pg. A69	Polk's City Directory
1993	pg. A70	Polk's City Directory
1992	pg. A76	Polk's City Directory
1992	pg. A77	Polk's City Directory
1987	pg. A86	Polk's City Directory
1987	pg. A87	Polk's City Directory
1987	pg. A88	Polk's City Directory
1987	pg. A89	Polk's City Directory
1987	pg. A90	Polk's City Directory
1987	pg. A91	Polk's City Directory
1987	pg. A92	Polk's City Directory
1983	pg. A100	Polk's City Directory
1983	pg. A101	Polk's City Directory
1983	pg. A102	Polk's City Directory
1983	pg. A103	Polk's City Directory
1983	pg. A96	Polk's City Directory
1983	pg. A97	Polk's City Directory
1983	pg. A98	Polk's City Directory
1983	pg. A99	Polk's City Directory
1977	pg. A110	Polk's City Directory
1977	pg. A111	Polk's City Directory
1973	pg. A116	Polk's City Directory
1973	pg. A117	Polk's City Directory
1968	pg. A124	Polk's City Directory
1968	pg. A125	Polk's City Directory
1964	pg. A131	Polk's City Directory
1964	pg. A132	Polk's City Directory

City Directory Images

KENMORE AVE 2018

9746	(1996)716-741-3354	78
	+ WOLCOTT RD INTERSECTS	
	HOUSEHOLDS 3	
3387		79
93)	KENMORE AVE (BUFFALO)-FROM 3500	80
	MAIN ST NORTHWEST	
	• ZIP CODE 14226 CAR-RT C001	81
S 22	39 GRACE POINT ALLIANCE churches ✓	82
716-834-4345	83
EM	43 MICHAEL WILSON REALTY INC real estate	84
	✓ @716-912-8770	85
	STUDIO J dancing instruction ✓	
716-833-2623	86
	47 MAY JEN CHINESE RESTAURANT	
	restaurants ✓716-832-5162	
	+ WINDERMERE BLVD INTERSECTS	87
	+ WINDERMERE BLVD INTERSECTS	
0227	63 1 HUGHES & WRAY attorneys ✓	88
716-856-0400	89
	+ WINDERMERE BLVD INTERSECTS	
148	95 No Current Listing	
	+ CAPEN BLVD INTERSECTS	90
0654	99 ① Bauers John ✓	
	① Nyvltova Alena ✓	91
331	Shah Umesh ② • (1956)	92
	+ ALLENHURST RD INTERSECTS	
780	135 Napier Kandie N ✓ @ ② • (1952)	
716-836-9377	93
982	Stevens Michael G ✓ ② • (1952)	94
982	140 FRANCAVILLA VINCENT J DDS dentists ✓	
716-835-6966	95
717	IMDENTUS INC nonclassified	
	establishments ✓716-835-6966	96
	143 No Current Listing	
	+ ALLENHURST RD INTERSECTS	
	BUSINESSES 7	97
	HOUSEHOLDS 7	98

KENMORE AVE 2018

7	BUSINESSES 1	HOUSEHOLDS 93
<hr/>		
KENMORE AVE (BUFFALO)		
• ZIP CODE 14223 CAR-RT C077		
187 Kotla Varsha ✓ 10 • (1952)		
Qian Qi ✓ 9		
12 Trivedi Kanchan ✓		

KENMORE AVE 2018

KENMORE AVE**KENMORE AVE Cont'd****KEN**

189 WILLIAM L LONG & ASSOC architects ✓ ©	
.....716-833-1873	381
191 Brenner George ✓ [56] ● (1925)	
193 Rozek Ken P & Jane M ✓ © [40] ● (1925)	
.....716-834-2169	
197 Magyar Susan L ✓ [29] ● (1925)	
.....716-833-2696	392
Magyar Renee716-833-2696	
199 No Current Listing	396
205 EMPORIUM HAIR DESIGN beauty salons	
✓716-832-6558	
210 Labruna Sharon R ✓ [39] ● (1957)	
.....716-833-9606	400
214 Mahoney Thomas E ✓ [28] ● (1939)	
.....716-831-0930	401
217 Leavens Deborah J ✓ © [10] ● (1952)	
Porter Eleanor ✓ © [9] ● (1952)	
.....716-895-1484	
Porter Tabatha716-895-1484	416
Sun-Palozzi Sherry F ✓ [15] ● (1952)	417
1 No Current Listing	
218 Sudduth Destiny S ✓ © [7] ● (1939)	
225 1 No Current Listing	447
229 Bitterman James W & Constance M ✓ ©	
[22] ● (1920)716-837-0094	487
233 Mehrotra Raj M ✓ [8]	
.....	500

MAIN ST 2018

3104 GINSENG UNLIMITED healthy & diet foods-retail ✓716-838-0707	KNIGHT
3105 LAKE EFFECT DINER restaurants ✓ @	KNIGHT
.....716-833-1952	LESNIEV
3108 ICONZ HAIR DESIGN beauty salons ✓	LUNAU
.....716-834-1559	MATHIS
3171 2 No Current Listing	O'KEEFF
3172 JUST PIZZA pizza ✓716-831-9979	POLIEL
3178 Noreck John ✓ @ [2]	POLINSK
3180 Wilson Ulysses ✓ [11] • (1939)	RUSIN S.
3182 Krasopoulos Anna M ✓ @	STRAKE
3191 Good Jennifer	TYLER E
Sapodín Julia ✓ [2]
3193 Ortega Alexandra D ✓ @	3362 WENDY
2 No Current Listing	3382 SUBWAY
3198 FRANKS MOBIL serv stations- gasoline & oil ✓716-836-5337	3400 BARBER
TIM HORTONS doughnuts ✓
.....716-836-5337	1 No Cur
# ZIP CODE 14214 CAR-RT C022	2 Heint R
3208 1 PARKSIDE CANDY CO candy & confectionery-mfrs ✓ @ ..716-833-7540	3 - 4 No t
3210 1 Goodfellow Katherine ✓ @ [16]	3404 Ander
3211 7-ELEVEN convenience stores ✓	Anderso
.....716-834-4018	NORTH I
3214 2 No Current Listing	chiropr
3216 Depetrillo Makenzie ✓ ..716-833-0915	3410 BACK TO
LI Guoming ✓ [15]716-837-0256	retail ✓
UNIVERSAL WIRELESS cellular	Horoah M
telephones ✓716-768-5086	3435 Abrah
3218 Parlato Joseph ✓	AL-JEW
Weinert Christopher T ✓ [4]
3223 RENAISSANCE CUSTOM TATTOO LLC	ALATOV
tattooing ✓716-831-0588	surgeon
Rutski Joshua M [8]	ALKUDN
3225 Wells Stephen ✓
3230 GREEKS & SNEAKS book dirs-retail ✓	Amarant
.....716-833-4913	ARANY
Maldonado John Jr [22]	ARMY N
3233 McRae Latoya [7]	govern
Patricia Sister M [37] • (1939)	ARYA T
3234 AMYS PLACE restaurants ✓	establi
.....716-832-6666	Bashar I
PAVILION INTERNATIONAL gift shops	BRAUN
.....716-834-8310	...
3236 Mastrantonio Vincent J [30]	Burroug
MUSIC CITY musical instruments-dirs ✓	CINQUI
.....716-838-4547	surgeon
3240 DAVID LANE DESIGN LLC nonclassified	Comar E
establishments ✓716-836-4140	COSTA
O'CONNELL LUCAS CHELF INC	CRONY
women's apparel-retail ✓	...
.....716-836-4140	DHANA
OPERA FOUNDATION OF BUFFALO	DONLE
foundation ✓716-832-6355	DUFFY
3242 GLORIA J PARKS COMMUNITY CTR	surgeon
social serv & welfare org ✓ @	Dunt
.....716-832-1010	GONZA
UNIVERSITY DISTRICT CMNTY junior-	dentis
community college ✓716-832-1010	Gref
3258 AMAK HEALTH CARE AGENCY home	GUFRA
health serv ✓716-832-0875	HAMAN
3260 1 - 3 No Current Listing (3 Apts)	surgeon
3260 4 Pollinger Stacy L [8]	HUTCH
5 No Current Listing	practi
6 Guarino James D ✓ [12]	KALEID
A SHANGO BISTRO & WINE BAR	...
restaurants ✓ @716-837-2326	Kapur I
3264 1/2 No Current Listing	KATSA
3268 MING CAFE restaurants ✓ 716-833-6988	dentis
SATO RAMEN restaurants ✓ @	KAUR
.....716-835-7286	surge
3269 CATHOLIC DIOCES OF BUFFALO	KIM-PL
religious org ✓716-833-0298	dentis
Hayes Mike • (1956)	KRUS
KALEIDA HEALTH health serv ✓	KUMAI
.....716-833-0298	Lee
Ledwon Jacob C [26] • (1956)	Leger
NEWMAN CENTER SUNY/AB SOUTH	Lev
churches ✓ @716-833-6649	Lynne
NORTH BUFFALO CATHOLIC YOUTH	MANO
church org716-862-9801	surge
ST JOSEPH UNIVERSITY CHURCH	Menga
churches ✓ @716-833-0298	Mill
3275 1 ST JOSEPH UNIVERSITY SCHOOL	Monici
schools ✓716-835-7395	MULL
3288 Toone Corey D ✓ @	pract
Zemaitis Kevin	NETW
3296 A1 Epstein Daniel M ✓ [24]	nonc
A1 Gogate Nikhil ✓ [7]	...
A1 Rajamani Keerthi ✓	
A1 Thirtamara Keerthi ✓	
A2 Nayak Satya C ✓ [11]	
A3 Sandlesh Nupur ✓ @ [6]	
A3 Sandlesh Poorva	
A4 No Current Listing	
B1 Garapati Nagasree ✓ @ [3]	

MAIN ST 2018

229	
MAIN ST Cont'd	MAIN ST Cont'd
B2 Pal Shalendra B2 Ra Geraldine B3 No Current Listing B4 Scandale Nathaniel ✓ C1 Sarker Mini C2 - C4 No Current Listing (3 Apts) • ZIP CODE 14214 CAR-RT C066 3330 Herman E V UNIVERSITY PRESBYTERIAN CHURCH churches ✓716-836-7660 3350 BIONDOLILLO AMANDA NOEL RN nurses & nurses' registries716-836-4011 CHILD & ADOLESCENT TREATMENT non-profit org ✓716-836-4011 ERDMANN LINDY JEAN counselors716-819-3420 FELDMAYER BRITTANY social workers ✓716-836-4011 FREY HOLLY counselors ✓716-819-3420 HODIL KAROLINA counselors716-819-3420 KENNEL MORGAN E social workers ✓716-836-4011 KNIGHT JR MICHAEL J counselors716-819-3420 LESNIEWSKI MARK W counselors716-819-3420 LUNAU ADRIANNE counselors ✓716-819-3420 MATHIS AMANI counselors ✓716-819-3420 O'KEEFE KAITLIN social workers ✓716-819-3420 POLICELLA MEGHAN social workers ✓716-836-4011 POLINSKI JILLIAN counselors716-819-3420 RUSIN SANDRA T counselors ✓716-819-3420 STRAKER MARY E nurses & nurses' registries ✓716-819-3420 TYLER EMILY social workers716-836-4011 3362 WENDY'S restaurants @716-862-3511 3382 SUBWAY restaurants @716-834-6878 3400 BARBER LOUNGE barbers ✓716-424-2647 1 No Current Listing 2 Heint Richard C Jr 3 - 4 No Current Listing (2 Apts) 3404 Anderson Shawn D @ Anderson Shania NORTH BUFFALO CHIROPRACTIC chiropractors dc ✓716-835-0066 3410 BACK TO NATURE health & diet foods- retail ✓ @716-835-4779 Horosh Miller (1939) 3435 Abraham Maria @ AL-JEWAIR THIKRIAT DDS dentists ✓716-829-6190 ALATOVIC IRIS MD physicians & surgeons ✓716-829-2442 ALKUDMANI HANIA DDS dentists ✓716-829-2442 Amaranto Nicole @ ARARY HEMA P DDS dentists ✓ ARMY NATIONAL GUARD state government716-829-2761 ARYA TENZIN DAWA nonclassified establishments716-898-4806 Bashrah Ishtat @ BRAUNSTEIN BLAIR DDS dentists ✓716-829-3647 Burroughs Tiffany @ CINQUINO JORDAN DO physicians & surgeons ✓716-829-2722 Comer Beatrix @ COSTA MITCHEL DDS dentists ✓ CRONYN ROBERT L DDS dentists706-787-6927 DHANANI DILI MD physicians & surgeons DONLEY MAUREEN P DDS dentists DUFFY BRIAN M MD physicians & surgeons ✓716-829-6103 Dunford A M GONZALEZ-STUCK YOLY M DDS dentists ✓716-829-3651 Green Lynda GUFRAN MUZAMIL DDS dentists ✓ HAMANN HAROLD C MD physicians & surgeons ✓716-845-2000 HUTCHINS JEFFREY M NP nurses- practitioners ✓716-845-2000 KALEIDA HEALTH membership org ✓716-829-3364 Kapur Nisha @ KATSAVOCHRISTO ANASTASIA DDS dentists ✓716-829-0663 KAUR LOVEJIT MD physicians & surgeons ✓716-829-0663 KIM PUSATERI SEUNGYEE DDS dentists ✓716-829-2862 KRUSZKA ANDREW R DDS dentists KUMAR SEAN MD physicians & surgeons Lee Yanyan @ Leger Jan @ Lewis Akilah H Lynne Tay @ MANOHAR LESLIE M MD physicians & surgeons ✓716-829-3712 Margalle Dione @ Milasauskas Vito Monica Meghan @ MULLOY MARGARET R NP nurses- practitioners ✓ NETWORK IN AGING OF WNY INC nonclassified establishments ✓716-829-3712	Novich Lillian Ompfroy Keri Ortiz Marley A @ PARK & RIDE park & ride POKU JUDE MD physicians & surgeons ✓ RADICK ERIC JOHN MD physicians & surgeons ✓ Rosa Eng @ Rosario Jean ✓ Sade T @ SBSE nonclassified establishments ✓ @716-829-5214 SEFIROU DARIUS MD physicians & surgeons ✓ Sharke Rohan SHIN SARAH nonclassified establishments716-829-5214 Silverman Rob @ Smith Maggie @ Song Yin S @ SOPARKAR MHIR MD physicians & surgeons716-829-5214 SUNY BUFFALO DENTAL MEDICINE dentists ✓716-829-2824 THERAPYX INC laboratories ✓502-365-4552 UNIVERSITY AT BUFFALO PHLGSTS physicians & surgeons ✓716-829-7927 UNIVERSITY DENTAL ASSOC dentists ✓ UNIVERSITY NUCLEAR MEDICINE physicians & surgeons ✓716-836-5889 VALENTE NICOLA A DDS dentists ✓716-836-5879 VARGHESE SHANE S MD physicians & surgeons ✓716-829-3980 WEBER NICOLE M speech pathologists ✓716-829-3980 Yencer Dick 1 Scarsbrick Laura 3 STATE UNIVERSITY OF NEW YORK university ✓716-829-2537 4 UNIVERSITY ORTHOPAEDIC CTR physicians & surgeons @716-829-2537 7 Sharma Sonia @ G96 Wilier Barry & Sheelagh @ M Troian Clara @ 10 MILLARD FILLMORE COLLEGE university @716-829-3131 16 I SUB-BOARD INC laboratories- medical ✓716-829-2367 23 HOEFLER EDWARD C nonclassified establishments716-829-5076 23-117 SINGH TEGBEER MD physicians & surgeons ✓716-829-5076 32 ST MARIE BRYAN DDS dentists ✓716-662-7183 32-215J GUHA UPOMA DDS dentists ✓716-829-6281 33 WBFO radio stations/broadcasting co ✓716-829-6000 34 Litwin Cindy R @ 36 UNIVERSITY-BUFFALO STUDENT special interest libraries ✓716-829-3316 41 Keller Katelyn 41 Lam Steven @ 42 Han Boon L @ 42 Liang Gary @ 114 HASHAM ZOHRA DDS dentists ✓ 116 LAB ANIMAL FACILITIES laboratories716-829-2919 117 NANI CHRISTOPHER DO physicians & surgeons ✓716-829-6130 117 WIERCHOWSKI SHANA A MD physicians & surgeons ✓716-829-2012 119 UB ORAL & MAXIOFACIAL SURGERY dentists ✓716-829-2722 139 Lampasso Judith @ 214 Onke Ndidi E @ @ 222 UNIVERSITY DENTAL ASSOC dentists @716-829-3940 245 KNIGHT III PAUL R MD physicians & surgeons ✓716-204-3200 252 AIKEN JOANNA MD physicians & surgeons ✓716-204-3200 252 MATHIAS SHALINI MD physicians & surgeons ✓716-829-3940 252 PIVARUNAS GREGORY A nonclassified establishments 406 Nyamuren Davatsaren 604 BIOM DIETZ DAVID PHD nonclassified establishments SQUIRE UB DENTAL SCHOOL, dental schools716-829-2821 3442 Paradise Alaina A1 Smith Cindy @ A10 No Current Listing A11 Wolf Tiffany M ✓ @716-768-2051 A12 No Current Listing A14 Pacheco Emmanuel @ A15 No Current Listing A16 Mesterman Dennis A ✓ @ @ A2 Hoover Laura E ✓ @ @ A2 Vothakornum T @ A3 Mogro Karvet @ A4 No Current Listing A5 Shapiro Gail ✓ @ A5 Sundar Ajay @ A6 Motiekar Anu ✓ @ A6 Sundareswaran Nikhila ✓ @ A7 Valentine Enka ✓ @ A8 Moses Timothy J A9 Sujana Adi ✓ @ A9 Tian Kianwee @ B1 Kemp Joseph ✓ @ B10 - B11 No Current Listing (2 Apts) B12 Darmawan Thomas @ B14 Dunford Robert G ✓ @ B15 - B4 No Current Listing (4 Apts) B5 Clerk Latoya M ✓ @

MAIN ST 2018

MAIN ST Cont'd		MANC
B6 - B7 No Current Listing (2 Apts)		21 (N)
B8 Lee Jong W (15)		(N)
B8 (N) Perese Kerry ✓716-835-8022		Myr
B9 Nazeer Aliya ✓ (6)		24 Ric
C1 Gontha Pamela E ✓ (22)		(N)
C10 - C11 No Current Listing (2 Apts)		(N)
C12 Scott Lataevea N ✓ (18)		26 Pas
C14 - C16 No Current Listing (3 Apts)		27 Fas
C2 Nair Jyothsna R (9)		Fas
C3 - C4 No Current Listing (2 Apts)		28 Gar
C5 Cassaday Margaret E (8)		Ker
C5 (N) Johnson Alaina ✓ (6)		31 Kad
C6 No Current Listing		33 Ogi
C7 Dolan Cherise (2)		34 (N)
C8 - C9 No Current Listing (2 Apts)		Sm
3470 TIM HORTONS doughnuts ✓		1 N
.....716-831-3211		2 R
3476 FALAFEL BAR restaurants ✓		36 Dig
T-MOBILE cellular telephones ✓		
.....716-831-1300		37 Div
3488 ANDRZEJEWSKI JENNA MAE		Div
pharmacists ✓716-834-7223		1 -
BERENT MELANIE M pharmacists ✓		40 Dar
.....716-834-7223		Pol
WALGREENS pharmacies ✓		2 G
.....716-834-7223		41 Cro
BUSINESSES 1221	HOUSEHOLDS 1853	44 Ro
MAIN PLAZA MALL (BUFFALO)		45 (N)

MAIN ST 2018

233	
MAIN ST Cont'd	MAIN ST
3500 SOUTH INDIAN restaurants ✓	1A
185716-834-3672	1B
TOPS FRIENDLY MARKET PHARMACY	1C
pharmacies ✓ @716-515-3250	1D
UNIVERSITY PLAZA shopping centers &	2A
53 malls877-300-2128	
VENUS GREEK restaurants ✓	2B
.....716-831-8100	
47 WESTERN UNION money transfer serv ✓	2B
.....716-515-3240	2B
203 2 AMHERST THEATRE theatres-movie ✓	2C
.....716-834-7655	2D
34 5 CITIZENS BANK banks ✓ @	3A
34716-862-0525	3D
SA VILLA shoes-retail ✓ ..716-834-0491	3D
197 7 RECORD THEATRE records tapes &	e
compact discs ✓716-837-2090	4A
8 HAIR PEOPLE beauty salons ✓	4D
586716-834-9090	5A
8 M&T BANK banks ✓ @ ..716-832-9523	5C
280 8 Salon Nella P [4]	5D
24 CRICKET WIRELESS AUTH	6A
331 RETAILER cellular telephones ✓	(1
.....716-563-1404	6B
136 130 Black Sylvia ✓ @ [6]	6C
130 BUFFALO EXECUTIVES ASSN	(1
associations ✓ @716-852-6916	6D
477 130 Gerrish Robert S ✓ [8]	6D
130 [1] Lamb Carolyn	7A
749 130 UPS STORE mailing & shipping serv	7B
✓716-332-2323	7D
130-213 BOWI BUNDLES nonclassified	8A
establishments ✓800-549-9013	8B
788 150 SLICE OF ITALY restaurants ✓	8D
.....716-768-2462	9A
223 270 RADIOSHACK electronic equip/supl-	9C
retail ✓716-832-8311	9D
494 270 SPRINT cellular telephones ✓ @	10/
.....716-954-8951	10/
230 280 DOLLAR TREE variety stores ✓	100
230716-837-6680	
310 SALLY BEAUTY SUPPLY cosmetics	100
& perfumes-retail ✓716-831-3286	11/
352 320 H&R BLOCK tax return preparation/	11/
filing ✓716-874-4199	12/
770 330 ANDY NU INC restaurants ✓	12/
.....716-837-6863	12/
349 340 GNC vitamin & food supplements ✓	12/
.....716-835-9340	
395 360 FOREVER NAILS manicuring ✓	3911 Ho
395716-833-5424	Mif
500 GAMESTOP games & game supl ✓	pe
58716-836-3748	RC
3540 MC DONALD'S restaurants ✓	pl
.....716-832-6221	3 N
3586 KEY BANK banks ✓716-871-4260	4 G
3604 DYNAMIC ELECTRO ACOUSTICS	3921 BL
acoustical contractors ✓ ..716-836-2625	w
SPEAKER SHOP INC home theatre sys ✓	BL
.....716-837-1557	w

NIAGARA FALLS BLVD 2018

2939	① Kerr William ✓	BUSI
	+ RIVER RD INTERSECTS	
	BUSINESSES 340 HOUSEHOLDS 1304	
	NIAGARA FALLS BLVD (BUFFALO)-FROM 2	
	PELHAM DR NORTH	
	• ZIP CODE 14214 CAR-RT C006	
2	① Stewart Charles ✓ ②716-836-7595	NICH
	Szemraj James E ✓ ② (1939)	ENG
22	No Current Listing	• ZIP
37	① Frempong Hayford ✓	15 Ni
895	38 Qutubuddin M ✓ ② (1939)	18 Bu
716-834-2934	20 Cu
40	Dewald Jonathan M ✓ ② (1939)	21 Ke
41	Newman John C ✓ ② (1925)	24 - 2
716-837-3036	28 Be
42	Proscia Joseph D ✓ ② (1939)	Bo
43	No Current Listing	29 Co
45	Lawson Cecelia M ✓ ② (1939)	30 O
	Muldraw Mattie M ✓ ② (1925)	31 ①
716-832-6625	M
46	Kassman Anthony J Sr & Helen K ✓ ② (1925)	①
247	50 Dulanski David S ② (1925)	33 Ne
247	54 Metzger Michael M & Erika A ✓ ② (1922)	34 Pa
0)	58 Brace Frederick E Jr & Kathleen L ✓ ② (1940)	Pa
202	62 Kowsky Francis R & Helene D ✓ ② (1930)	36 He
319	65 McCraty Elmer J ✓ ② (1900)	He
716-832-2274	TH
66	Klein Rose M ✓ ② (1940) ..716-837-9007	37 Bu
	Pedone David L ✓ ② (1939)	Bu
69	Jarosz Michael S & Susan S ✓ ② (1900)	39 Te
716-832-1882	Te
70	Kogler Susan M & James F ✓ ② (1930)	40 Cr
716-836-5436	Fr
73	Conti Joan N ✓ ② (1939)	42 Cl
74	No Current Listing	Sc
77	Walls Gerald W Sr & Dalonda M ✓ ② (1931)	43 Mi
78	Poepsel K ✓ ② (1939)716-834-0560	①
	Privateer Christoph A & Karen D ✓ ② (1930)	45 No
81	No Current Listing	46 Br
82	Reade Dorothy R ✓ ② (1948)	No
716-837-7520	Gu
85	① Cruz Ruth M ✓ ② (1939)	①
939	Cruz Augustin Jr	47 Se
792	① Vazquez Ruth ✓	48 Pa
	Vazquez Lysette	51 De
86	Leising Peter C & Jeanne M ✓ ② (1931)	53 Str
89	Helfer Lauren E ✓ ② (1925)	
329	90 Mendolera Joseph P ✓ ② (1931)	Str
329	Rottger John P ✓ ② (1939)	54 Pe
95	No Current Listing	58 Do
96	Uebbing Mary C ✓ ② (1920)	2 M
	Uebbing Matthew B	61 Pe
97	Simmons Lorayne D ✓ ② (1932)	62 My
320	100 Owusu Mary ②	Sc
	Sharma Prateek ✓ ②	Sc
320	101 Morris Farzana R ✓ ② (1939)	1 E
72	Patel Samina & Wasim ✓ ② (1939)	2 M
716-833-0638	65 Le
300	Shirazi Bina P ✓ ② (1939)	66 AD
	104 Coppola Joseph A & Ruth A ✓ ② (1938)	AD
n-	105 Maze Scott M & Leanne M ✓ ② (1930)	AD
50	+ BELLEVUE AVE INTERSECTS	AL
50	109 Palmieri Matthew R & Pamela L ✓ ② (1928)	BG
50	112 No Current Listing	CC
100	115 Arditi Olivia L ✓ ② (1925)	DIA
	① Collins Sarah C ✓	ED
	① Scarlett Kellyann ✓ ② (1939)	KO
119	① Cooper Blake A ✓ ②	LIS
	① Youhess David A ✓ ② (1939)	NA
120	① Capalbo Marcello ✓	
46	123 Msuku-Purks Gudiya R ✓ ② (1930)	
	124 Wells Monica M ✓ ② (1926)	
57	127 Bryan Jodi M ✓ ② (1939)	
	128 EDNA LOUISE ESTATE SALES estates ✓	
	②716-812-1018	
50	① Kiemp Brian M ✓ ② (1939)	
716-837-1965	

NIAGARA FALLS BLVD 2018

● HOME	
NIAGARA FALLS BLVD Cont'd	
① Mesmer Edric S	
131 Pitiri Christopher S ✓ [13] ● (1920)	
.....	716-83
132 Curtis Florence H ✓ [33] ● (1925)	
.....	716-83
136 Dykstra Zachariah J & Jeanette A ✓	
139 TODD NIBBE nonclassified establish	
✓ ●	716-83
142 ENCOMPASS AGENCY INC insurance	
.....	716-83
EQUILIBRIUM ACCOUNTING & TAX	
acctg & bkpg genl serv ✓	
.....	716-83
BUSINESSES 4	HOUSEHOLDS

NIAGARA FALLS BLVD 2018

NEWBERRY LN - NIAGARA FALLS BLVD	
NEWHOUSE RD Cont'd 6065 Leman Michael C & Donna M ✓ (2000) + CLARENCE CENTER RD INTERSECTS + CLARENCE LN ENDS 6075 Rogers Joseph W ✓ (1989) Rogers Jessica BUSINESSES 2 HOUSEHOLDS 39 NEWMARKET AVE (CLARENCE) + KINGSTHORPE TER CONTINUES + KINGSTHORPE TER INTERSECTS + ZIP CODE 14031 CAR-RT C001 7-0536 9839 Keisenberg Eleanor L ✓ (2004) Keisenberg Orin 8-3740 9842 No Current Listing 8-3740 9845 Sprankle Thomas C & Helen C ✓ (2004) 8-3740 9851 Gibson Patrick 9852 Kalinski Dennis W & Jean ✓ (2003) 9857 Ruhland Katherine A ✓ (2003) 9858 Barth Andrew C ✓ (2000) 9862 Martin Joel ✓ (1994) Martin Susan 9863 Fern Gordon T & Sandra S ✓ (2003) 9864 Juergens Pamela R ✓ (2002) 9869 Wohlfel Dale E & Kathleen E ✓ (2004) 9870 Hoeftman Debra L ✓ (1994) Moore Shirley J ✓ (2004) 9875 Vannuy Violet M ✓ (2003) 9876 Grove James K & Gail A ✓ (2005) 9891 Bentanti Doreen G ✓ (1994) Singler Robert B ✓ (2005) 9892 Holts Ann ✓ (2006) 9897 Drees M L ✓ (1994) Georgier Jacques H ✓ (2008) 9898 Sabers Dolores A ✓ (2006) + ROCK OAK PKWY INTERSECTS 9903 No Current Listing 9904 Love John F & Dorothy ✓ (2005) 9909 Beaumont Marie M ✓ (2005) 9910 Sekutski David J ✓ (2003) 9917 Krasinski Patricia P ✓ (2005) 9923 Skingley Charlene J ✓ (1994) 9927 Cian Gary B & Becky B ✓ (2005) 9933 Martin Marjorie R ✓ (2003) 9943 Hassell Patrick M & Patricia M ✓ (2008) 9949 Hansen Gregory J ✓ (2004) Hansen Alicia 9955 No Current Listing + WHITWICK TER INTERSECTS HOUSEHOLDS 32 NEWPORT AVE (BUFFALO)-FROM 627 SAINT LAWRENCE AVE NORTH + FARMINGDALE RD CONTINUES + ZIP CODE 14226 CAR-RT C024 91 Maciejewski Ronald A & Mary E ✓ (1981) + KENMORE AVE INTERSECTS HOUSEHOLDS 1 NFA PARK (BUFFALO) + ZIP CODE 14226 CAR-RT C061 1 RONALD J PAPA FIRE ADJUSTER insurance adjusters ✓ BUSINESSES 1 NIAGARA FALLS BLVD (BUFFALO) + ZIP CODE 14226 CAR-RT C001 165 No Current Listing 171 Balgobind Mohini D ✓ (1952) Singhal Deepan ✓ 177 McNemey Dennis J ✓ (1952) 179 No Current Listing 189 Feuerstein Robert S ✓ (1960) 195 Puehn George E & Georgia E ✓ (1932) 199 Grose Kenneth J & Shelby K ✓ (1930) Melia David ✓ (1952) 207 No Current Listing 213 Aronica Justin ✓ (1962) Chethel Salman ✓ Khalafalla Abubaker ✓ Reilly Kathryn ✓ 219 Flaitz Heather M ✓ (1952) 225 Phillips Robert J ✓ (1952) LEFT Fiorella Robert V ✓ (1952) 231 Lesniowski Kenneth ✓ (1952) 237 Watson Sarah J ✓ (1952) 249 Kij Brenda P ✓ (1952) 255 Johnson Ashley ✓ (1952) 261 Jankowski Jennifer ✓ Sherwood Jennifer A ✓ (1952) Sherwood Stacy L 267 Johnson David P Sr & Sherry R ✓ (1944) Pease Sherry R ✓ (1952) Pease Megan 273 Homer A ✓ (1952) Leary Adrienne J ✓ (1952) Leary Jennifer A Vaughan Kristin R ✓ (1952) Weisbrodt Sarah L ✓ (1952) Williams Carolyn M ✓ (1952) 279 No Current Listing 285 Cooper Paula A ✓ (1952) Meirkes Nan B ✓ (1952) 291 Mattina Rita F ✓ (1952) 297 Lex Kevin A & Svetlana V ✓ (1952)	NIAGARA FALLS BLVD Cont'd Schneitzhuk Dominika ✓ (1952) 303 No Current Listing 309 Kyse Tame K & Willie A ✓ (1952) Reed Sherris D ✓ (1952) 315 Huang Josie ✓ Jin Shengai ✓ 321 No Current Listing 327 Schaeffer Lucille J ✓ (1952) 333 Chazen Alana B ✓ (1952) Chazen Jeremy McKinnon Sally A ✓ (1952) 339 Casciano Margo ✓ Okyere Docket Rafman Abdul ✓ 348 Jenny Jessica L ✓ (1952) Talarico Mike ✓ + ZIP CODE 14226 CAR-RT C043 363 Cox Bruce H & Linda E ✓ (1947) 369 Konovitz Susan A ✓ (1947) Konovitz S D 373 Gordon Loretta L ✓ (1947) Gordon Lorie 383 Banks Selma D ✓ (1952) Powers Tyrone ✓ (1947) 389 Cook Nicholas J & April L ✓ (1946) 395 No Current Listing 399 Adams Vanessa C & Bennie ✓ (1947) 405 Flint Wilhelmina J ✓ (1952) Flint Robert D 409 No Current Listing 415 Myers Gregory W & Christine A ✓ (1947) 423 D'Amico Salvatore J ✓ (1947) Strade Roger J & Kelly A ✓ (1952) 429 Trinh Hong M ✓ 435 Boussemis Chuck ✓ Boussemis Marion O'Connor Sandra L ✓ (1947) SEARS AUTO CTR auto rpr & serv ✓ 443 D'Amico Salvatore J ✓ (1947) Frieda Lisa D & James M ✓ (1947) 453 Hasler Syed J ✓ (1952) Jaffri Shams A & Rafia S ✓ (1947) 459 Theivendran Niranjan ✓ (1952) 465 No Current Listing + OXFORD AVE INTERSECTS + ZIP CODE 14226 CAR-RT C034 479 FARRELL PHOTOGRAPHY photographers- portrait ✓ 483 Tucker Ronnie E ✓ (1947) 489 Spasiezka Irena M ✓ (1948) 498 Wong Denise ✓ (1948) 505 Wong Manuel G ✓ (1948) Wong Marshall 512 Leach Mary L ✓ (1946) 519 Saxena Suresh B ✓ (1949) Saxena Sita R 523 Chen Bin ✓ (1958) Deschamps Yennifer ✓ Pittman Scott ✓ 529 Lewis Dion C ✓ (1958) Rodriguez Alda R ✓ (1958) 535 Favara Isha ✓ Hill Pamela K ✓ (1958) 543 Vadivel Colin ✓ (1948) 549 Bookhagen Susan M ✓ (1948) 553-559 No Current Listing (2 Hous) 563 Singh Arthur & Asha W ✓ (1948) 569 Kubenski Jacob F ✓ (1948) 579 Didomizio Joseph C & Annette S ✓ (1948) + YALE AVE INTERSECTS 593 Seland Keith A ✓ (1958) 599 No Current Listing 605 Heim James A & Jennifer G ✓ (1939) 613 Crane David C & Kim M ✓ (1952) Gaughan Robert M & Alice B ✓ (1952) Redenbach Kim M ✓ (1958) 619 Gladwyn Jacob ✓ Jacob Gladwin A & Sunita ✓ (1948) 625 Patterson Robert A & Roberta ✓ (1958) 633 Rehan Sanjeev D Jr & Auneeta ✓ (1947) 639 Houze Sonja A ✓ (1947) 643 Alexander Seema R ✓ (1948) 649 Southwick Dianne L ✓ (1948) 653 Johnson Mary L ✓ (1948) 659 Mermer Lillian L & Darrell ✓ (1958) 663 Menchetti Peter P II ✓ (1947) 665 Loveland Joseph K & Brandy D ✓ (1948) 669 No Current Listing 673 Platt Robert W ✓ (1958) Platt Pamela D + LONGMEADOW RD INTERSECTS + LONGMEADOW RD INTERSECTS 677 STAR INK INC grocers-retail ✓ Continued next page

NIAGARA FALLS BLVD 2018

NIAGARA FALLS BLVD

NARDIN DR (DEPEW)-FROM 31 PRINCETON AVE NORTH Continued from prior page
NIAGARA FALLS BLVD Cont'd

679 SHAWARM CITY restaurants ✓716-833-2866
.....716-862-8000
681 CHINA MAX restaurants ✓ ..716-833-8885
711 JAZZYOBICS BY SUZY dancing instruction ✓716-836-2999
TRINITY UNITED METHODIST CHR churches ✓716-835-7711
733 AMERICAN AUTO WORLD armatures ✓716-832-3838
+ RUTH AVE INTERSECTS
751 HECTOR'S HARDWARE & PAINT CO hardware-retail ✓716-832-9310
765 CHRISTIAN FELLOWSHIP BAPT CHR churches ✓716-835-2899
771 MASTER PHONE INC telephone equip/ suppl ✓716-777-8899
773 ALADDIN'S EATERY & BAKERY restaurants ✓716-322-1046
Chainani Ramesh L [] (1958)
CHAINS ENTERPRISES INC tailors ✓716-837-8344
785 BOULEVARD INN hotels & motels ✓716-837-7400
① Qu Hong ✓
Rebmann Michael R [] (1958)
789 Branch Eugene M & Maureen B [] (1958)
Ricchiuzzi Matthew J []
Ricchiuzzi Roslyn R
803 FUNDING GROUP MORGAN INC financing ✓855-864-5697
SOKOLSKI SUTHERLAND & LYONS accountants ✓716-834-2117
Sutherland D W [] (1958)
+ BETINA AVE INTERSECTS
839 839 BOULEVARD CTR shopping centers & malls
Gorino Charles [] (1957)
MASTER GORINO'S TAE KWON-DO martial arts instruction ✓ ..716-836-5425
NORTHTOWN ANIMAL HOSPITAL veterinarians ✓716-834-8387
843 Downey Timothy P & Maripat P [] (1957)
MAINTENANCE & MANAGEMENT ASSOC cleaning serv- industrial ✓716-836-2111
① Melvin Kevin ✓716-834-2368
845 Abbarno Michele []
Moran James P Jr & Chandra L []
SENTRY APPLIANCE SVC CO appliances- household-major-rpr ✓716-835-2991
① Willett Joshua ✓
847 Malik Sarder [] (1957)
MALIK TAILORS tailors ✓ ..716-862-0122
① Milak Sarder [] (1957)
853 FANCY FLORISTS INTL INC florists-retail ✓716-838-0844
861 Wahl Philip J & Cheryl J [] (1940)
.....716-834-4312
865 ① Balestera Dara ✓716-768-3429
① Layne Robert ✓
Smith David J []716-836-1046
871 A CAREER RESUME publishing consultants ✓716-837-2798
Romanow Brenda T []
2 HERO DATA SVC info technology serv ✓716-833-1685
5 DESIRED IMAGE akin treatments ✓716-834-1123
200 VCMS INC business mgmt consultants ✓716-837-4140
885 MACOFF ELECTRIC LTD caskets ✓716-837-7100
899 NICASTRO ACCOUNTING SVC pest control ✓716-831-8690
925 U-HAUL AT NIAGARA FALLS BLVD truck renting & lease ✓716-832-1778
+ EGGERT RD INTERSECTS
+ EGGERT RD CONTINUES
• ZIP CODE 14226 CAR-RT C041
951 EL PALENQUE MEXICAN GRILL restaurants ✓716-446-9206
+ SHERIDAN DR INTERSECTS
995 BRIDGESTONE MASTERCARE SVC CTR auto rpr & serv716-837-9700
FIRESTONE COMPLETE AUTO CARE auto rpr & serv ✓716-261-3945
1009 Watcharanantakul Sutarn []
Watcharanantakul Sunan
1025 PEP BOYS auto parts & suppl-retail-new ✓716-831-0370
1061 Chimera Joann E & John E [] (1965)
PLANT PLACE & FLOWER BASKETS florists-retail ✓716-838-3400
1101 AQUAJET & ROBERT'S PLUMBING plumbing contractors ✓ ..716-877-1534
CUSTOM CUTS HAIR DESIGN beauty salons ✓716-836-4247

NIAGARA FALLS BLVD Cont'd

ROBERT'S HEATING CO plumbing contractors ✓716-877-1534
3 LIBERTY TAX SVC tax return preparation/filing ✓716-835-1100
3 NATIONWIDE INSURANCE insurance ✓716-833-1900
4 SOUNDWAVE DJ & PHOTO music & live entertainment ✓716-639-9283
A Linton Alexander F []
• ZIP CODE 14226 CAR-RT C032
1145 CHILI'S GRILL & BAR restaurants ✓716-832-3730
1167 AUDIOMOTIVE CREATIONS auto radio & stereo sys ✓716-783-7480
1171 PREMIER CAR CARE auto rpr & serv ✓716-837-4000
1205 M&T BANK banks []716-835-5118
1207 POSTER ART BLVD MALL sportswear-retail ✓716-834-1428
1209 TGI FRIDAY'S restaurants []716-835-6000
1211 629 CHILDREN'S PLACE childrens & infants wear ✓716-831-3201
1215 BANANA REPUBLIC clothing-retail ✓716-838-0671
FYE video tapes discs & cassettes ✓716-834-9097
1227 VICTORIA'S SECRET lingerie ✓716-833-0385
1235 AMERICAN EAGLE OUTFITTERS clothing-retail ✓716-832-1100
1237 A-11 HOT TOPIC clothing-retail ✓716-446-0400
1247 BONEFISH GRILL restaurants []716-833-6106
1253 LITTMAN JEWELERS jewelers-retail ✓716-835-4799
1255 FINISH LINE AT MACY'S shoes-retail ✓716-837-9400
LENSCRAFTERS optical goods-retail ✓716-446-1306
SUNGLASS HUT sunglasses & sun goggles ✓716-837-1065
1257 E GYMBOREE childrens & infants wear ✓716-836-0622
1259 C CRAZY 8 childrens & infants wear ✓716-834-4754
1259 A/2 317 TEAVANA coffee & tea ✓716-833-3234
1259 C/2 201 PAYLESS SHOE SOURCE shoes-retail ✓716-838-0701
1261 DESTINATION MATERNITY maternity apparel
H&R BLOCK tax return preparation/filing ✓716-833-4879
PICTURE PEOPLE photographers-portrait ✓716-837-1381
1 BUYBUY BABY baby accessories ✓716-833-3714
2 MICHAELS craft suppl ✓ ..716-834-3322
2 MIRACLE-EAR HEARING AID CTR hearing aids ✓716-836-8228
1265 GNC vitamin & food supplements ✓716-832-0360
KAY JEWELERS jewelers-retail ✓716-837-8895
TEE SHIRT clothing-retail ✓
1267 Fisher Jake []
701 MEN'S WEARHOUSE men's clothing & furnishings ✓716-837-1966
1269 GENERAL NUTRITION CTR health & diet foods-retail ✓716-835-8157
1273 SPENCER'S gift shops ✓716-835-4213
1277 725 AERIE lingerie ✓716-835-4213
1281 CHRISTOPHER & BANKS-MPW clothing-retail ✓716-831-0013
1285 EXPRESS clothing-retail ✓716-834-5864
1287 No Current Listing
1291 DISCOUNT PERFUME cosmetics & perfumes-retail ✓716-833-5459
T T NEW YORK women's apparel-retail ✓716-831-8831
1293 CHAMPS SPORTS sporting goods-retail ✓716-836-6456
1303 JC PENNEY department stores ✓716-837-2100
JC PENNEY OPTICAL optical goods-retail ✓716-833-1166
JC PENNEY SALON beauty salons ✓716-837-1408
SEPHORA INSIDE J C PENNEY beauty suppl & equip-rpr ✓716-837-2100
• ZIP CODE 14228 CAR-RT C057
1355 DELTA SONIC CAR WASH car washing & polishing ✓716-832-4050
1385 MC DONALD'S restaurants ✓716-833-2159
1395 ARBY'S restaurants ✓716-832-5231
1405 Fischer Joseph []
SCHUELE PAINT CO paint-retail ✓716-836-3871
• ZIP CODE 14228 CAR-RT C057

NIAGARA

1436 SE
1445 FEI
1459 TUI
1 P
2 H
3 R
M
1531 NO
1551 BL
BL
sh
FIVE
GRI
JO-
sh
ORA
stu
OUT
VIRI
me
5 AF
en
6 SV
9 BL
B MI
res
10 R
12 D
13 F
res
14 N
15 S
ma
1565 BOU
shc
TRA
300 I
400 I
600 I
700 I
800 I
1641
1569 BABI
TINA
1575 CVS
SMT
STAI
TAR
1579 NOR
1581 BAN
100 I
500 I
1585 BES
REV
est
1591 JARI
jew
1593 S SU
7 GA
8 CH
res
8 YA
100
350
ret
1621 SAL
pe
1641 APP

NIAGARA FALLS BLVD 2018

WASHINGTON MILLS TONAWANDA	
INC abrasive products ✓ ..716-693-45	
BUSINESSES 10	HOUSEHOLDS
-4563	NIAGARA FALLS BLVD (BUFFALO)
-4563	• ZIP CODE 14223 CAR-RT C077
	154 ① Guigui Erick
-1387	158 ① Clayton Lori ✓716-835-05
	① Lehane Denise ✓
	170 Lang Michelle ✓ ②
-1925	1 Mitchell Mercedes D ✓ ② ③
	2 Torres Ricardo ✓ ②
-1466	3 Ilardo Laurence R ✓ ①⑥ ..716-832-481
	174 Zheng Shu ✓ ⑦
-0737	180 Corbin Jesse ✓ ③716-877-061
	1 No Current Listing
	2 Agustiady Andry K ② ③
	3 Croft Juanita ✓ ③
	4 Joe Benjamin S ②
	186 ① Ujoatu Chinedu
	192 Green Marilyn E ✓ ③③716-832-501
	Lewandowski William R ✓ ⑦
	Lewandowski Mary E
-9098	1 No Current Listing
	2 Heary John F ✓ ② ③
-8657	198 ① Saelee Prontip
	① Simmons Kylene ✓
-3269	1 No Current Listing
	2 Jeon Hyewon ✓ ⑦
-1896	200 Kim Min ✓ ⑧
-1896	① Scott Soni ✓716-833-351
	2 ① Scott David I & Alice D ✓ ②
	202 Dwight Wallace F II ✓ ② (1952)
-0949	1 No Current Listing
-0949	204 Kazinski Brian D ✓ ② ③ ..716-832-529
-9232	Lelito Kevin K ✓ ③④716-833-167
	206 Mishra Riya ②
	2 No Current Listing
-2944	208 BOND VIRGINIA K MD physicians &
-2944	surgeons ✓716-264-419
	218 Orrange Scott F ✓ ③
	Strawbvidgre Cassie ✓ ② ③ (1952)
-6843	Strawbvidgre Justina L
	2 No Current Listing
	222 Gisel John C & Barbara E ✓ ③③ (1952)
716-259-910
-8223	228 Clark Rodney ✓ ①① (1952)
716-833-036
	232 ① Molle Lisa M ✓ ②
-5205	240 AFTERMATH TATTOO STUDIO tattooing
	✓716-832-362
-156	McVaugh Judith M ②②
	1 Chomjandr Wassana ✓ ⑥
	1N No Current Listing
	2 Moore John J ✓ ②①
	3 Gonzalez Ann ✓ ④
	A BOULEVARD HAIR CARE beauty salons
	✓716-832-106
-5334	244 Channergordon Lorna ✓ ②
-es	248 Jones Jarren ✓ ② ③
-3584	Jones Brianna
	Walker Alyssa M ② ③
-0)	1 Cramer Geoffrey A ② ③
	2 - 3 No Current Listing (2 Apts)
	252 Dussault Wayne A ✓ ③⑦ (1951)
-1952716-838-1810
	Dussault Anjuli S716-838-1810
-3327	254 Bell Ronald ✓ ④ (1940)
	258 Ringler Mark J ✓ ② ③

NIAGARA FALLS BLVD 2018

NEW NEIGHBOR

NIAGARA FALLS BLVD Cont'd

Wilson Mercedes E & James E ✓ [15] 716-883-0629
262 Feller Annen G ✓ [15] (1940)
[15] Nobles Cassondra
268 Hodor Darrell L ✓ [15] (1916)
270 Henry Ruthann M & David C ✓ [15] [15] (1953)
274 Johnson Laquita E ✓ [15] (1920)
276 Fanara Antonio ✓ [15] (1953)
280 Muscato Joseph P & Pauline P ✓ [15] (1916)
286 Daher Joseph J ✓ [15] (1928)
290 Bishop Gabrielle C ✓ [15] (1953)
[15] Sumner Nathaniel ✓716-835-1093
292 Miller Shawn W & Beth M ✓ [15] (1927)
298 [15] Han Zhonghan ✓
300 Lambert David E ✓ [15] (1945)
304 No Current Listing
308 Clemo Brian J ✓ [15] (1930)
Clemo Michelle M ✓716-834-6041
310 Godieske Thomas J ✓ [15] (1930)
.....716-835-5693
316 Demars Michael J II ✓ [15] (1922)
320 No Current Listing
324 [15] Manzella Heather ✓ [15]716-834-1532
328 Kindren David J ✓ [15] (1995)
.....716-837-8313
330 Allen Janette [15]
Allen D J
334 No Current Listing
338 Sokka Alfredo T & Anthony ✓ [15] (1920)
.....716-832-1444
342 Filles Lynn M & Robert M ✓ [15] (1916)
344 Hermon Robert A ✓ [15] (1944)
ROBERT A HEWSON DPM physicians & surgeons ✓716-833-8094
• ZIP CODE 14223 CAR-RT C049
354 Shamman Ahmed ✓ [15] (1953)
• CAMBRIDGE BLVD INTERSECTS
358 Wheeler Mary A & Mickey ✓ [15] (1900)
.....716-832-0989
362 Rutino Robert J & Joan E ✓ [15] (1907)
.....716-832-7435
370 [15] Bartlett Joshua M ✓
Lam Shuk S ✓ [15] (1953)
Lam Vicki W
378 Halchier Richard J Jr ✓ [15] (1922)
382 No Current Listing
386 Larson Casey [15]
Tillett A ✓ [15]
[15] Sepulveda Edwin L
390 Beach Chris ✓ [15] (1953)
394 Kelleher Thomas M & Theresa Y ✓ [15] (1929)
396 [15] Markandu Pathmaraja ✓
.....716-436-2111
398 Barnes Timothy D ✓ [15] (1927)
400 [15] Czarneski Renay ✓
[15] Gmbowski Hank ✓ [15]
[15] Gmbowski Erica
[15] Rodeme Lisa ✓
410 Yager William T ✓ [15] (1997)
Yager Robert D
414 Stringfellow Ray P ✓ [15] (1935)
418 Evans Joseph P ✓ [15]
• PAGE AVE BEGINS
422 SCHWARTZ MICHAEL DDS dentists ✓
.....716-835-3906
4. 6 No Current Listing (2 Apts)
426 Brenda Anthony ✓ [15]
428 SWEENEY'S GARAGE auto rpr & serv ✓
.....716-832-0648
442 DANCE STUDIO dancing instruction ✓
.....716-335-8652
B&E JEWELERS jewellers-retail ✓
.....716-832-1595
446 [15] Ruffolo Ramon J ✓ [15]716-876-7595
KILLOSKI CONSTRUCTION GROUP construction companies ✓
.....716-835-5706
[15] Killoshi David D Jr & Brenda J ✓ [15]
[15] Smith Marcus T ✓ [15]
462 DARCY'S GROOMING pet washing & grooming ✓716-836-0454
466 [15] Eddy Pearlaine M ✓ (1953)
.....716-262-0225
Eddy Amy L716-262-0225
474 4 Haq Ejaz S ✓ [15]716-833-3697
4 HAQ SYED E MD physicians & surgeons ✓
.....716-312-4170
7 ATTAULLAH A SYED MD physicians & surgeons ✓716-832-1050
• CHALMERS AVE INTERSECTS
482 REEM SALON & SPA LLC beauty salons ✓
.....716-393-7413
900 DIP & DIVE divers equip/supl ✓
.....716-837-3483
512 SAIGON BANGKOK RESTAURANT restaurants ✓716-837-2115
526 NIAGARA FALLS INTL TRADING CORP international trade serv ✓716-833-7200
536 LAKELAND SUPPLY INC auto body-rpr & painting ✓716-834-2776
540 Chauhan Rajender S & Sujata [15] (1953)
NIAGARA FALLS DAILY GROCERS grocers-retail ✓716-833-3712
US POST OFFICE post offices ✓716-836-9888
546 K CAFE restaurants ✓716-836-9888
• DECATUR RD INTERSECTS
564 [15] Bocchino Jonni E ✓ (1950)
.....716-835-1793
Bocchino Elizabeth M716-835-1793
570 Makrone Gerald J ✓ [15] (1946)
580 Fix Joan W ✓ [15] (1946)
.....716-931-5699

NIAGARA FALLS BLVD Cont'd

588 Lunney Dennis M & Melissa A ✓ [15] (1950)
594 Diamond Anthony J [15] (1947)
[15] Michael Ronnie C ✓ (1950)
600 Villanova Ester S ✓ [15] (1946)
608 Harrison Rosemary L ✓ [15] (1946)
616 [15] Penfield Anne M ✓ (1946)
Penfield Amber L
624 No Current Listing
628 Melchione Christine G ✓ [15] (1946)
Melchione Maria C
634 [15] Barnes Thomas ✓
Drake Zimra N ✓ [15] (1950)
640 No Current Listing
644 Liscovage William K ✓ [15] (1946)
.....716-835-9609
650 Huffman Stephen L & Tammy L ✓ [15] (1947)
654 Horowitz Jeffrey J & Denise ✓ [15] (1946)
.....716-835-7255
• LINCOLN PARK DR INTERSECTS
664 Israel Chad R & Danielle M ✓ [15] (1953)
.....716-835-1720
668 Backey Penique T [15] (1953)
670 Sahail Shahzad ✓ [15] (1947)
674 Ramsey Gary L ✓ [15] (1949)
.....716-835-1198
678 Zimmerman Richard H & Bree A ✓ [15] (1949)
684 Pray Donald P & Carole J ✓ [15] (1949)
.....716-832-7793
688 Bonillas Angelica [15] (1949)
694 Blaher Douglas M ✓ [15] (1953)
Blaher Julia
698 Giambrone Andrew E Sr & Danna M ✓ [15] (1949)
704 [15] Riley Colleen ✓
Welby Jason Jr ✓ [15] (1950)
710 Blom Carol D ✓ [15]716-835-8447
716 Francken Timothy M & Kathleen I ✓ [15] (1947)
.....716-833-3098
722 Green Joslyn A ✓ [15] (1953)
728 No Current Listing
738 Dickey Ronald G & Robin L ✓ [15] (1949)
.....716-446-1833
• HIGHLAND AVE INTERSECTS
748 Powell Arlene P ✓ [15] (1948)
.....716-837-1397
758 No Current Listing
770 AMERICAN FREIGHT FURN-MATRESS furniture-dis- retail ✓716-695-2500
GARDEN OF HEALTH FAMILY CHIRO chiropractors dc ✓ [15]716-462-4693
[15] MOSS ERIN M counselors ✓716-837-1124
• HARRISON AVE INTERSECTS
782 DAIRY QUEEN ice cream parlors ✓
.....716-834-2447
796 STURNIOLO FRANK M PHD psychologists ✓716-832-1434
TEAM CO EMPLOYEE ASSISTANCE psychologists ✓716-832-0010
800 Mardini Amal [15] (1955)
• MOORE AVE INTERSECTS
804 Tran Henry & Vivian ✓ [15] (1955)
820 NOCO ENERGY convenience stores ✓716-833-3217
850 Choi Sang S [15] (1955)
860 Schuber Robert W [15] (1955)
[15] KENILWORTH ELECTRONICS CO radio communication equip/svcs ✓716-837-6666
874 Klaskala Valerie J ✓ [15] (1955)
Klaskala Jeremy J
[15] CORSI A FIRST KLAS COLLISION auto body-rpr & painting ✓716-835-2455
900 BUFFALO COMPUTING SOLUTIONS computers- networking ✓ [15]716-852-0523
Bull Amy ✓ [15] (1955)
ST CLAIR CONSTRUCTION CORP construction companies ✓716-837-0201
910 AMHERST SECURITY PRO INC security guard & patrol serv ✓716-833-4700
DAVID PHOTO SVC INC photo finishing retail ✓716-835-4620
DPS VIDEO video production & taping serv ✓716-835-4635
920 Battista Raymond ✓ [15] (1955)
.....716-837-0201
OASIS DANCE CTR sports info ✓716-698-0288
926 SUN CITY MATTRESS mattresses ✓716-834-7400
• EGGERT RD INTERSECTS
934 PARTNERS PIZZERIA pizza ✓716-834-3434
• SHERIDAN DR INTERSECTS
BUSINESSES 37 HOUSEHOLDS 149
NIAGARA FALLS BLVD (NORTH TONAWANDA)
• ZIP CODE 14120 CAR-RT C043
628 Colla Robert K ✓ [15] (1958)
Mc Phaden Cynthia M ✓ [15] (1939)
642 Dr Mart Michael A Jr & Marcia A ✓ [15] (1957)
648 [15] Dreier Eugene & Laurie L ✓ [15]
[15] Haynes Gene ✓716-248-1177
654 Saunders Nathan L [15] (1954)
664 FARMERS INSURANCE insurance ✓716-260-1076
FARMERS INSURANCE-LARRY ACKER insurance ✓716-260-1076
HEALTH RESOURCES INSURANCE insurance ✓716-893-6800
672 [15] Aponechuk Rayssa ✓716-694-1405

NIAGARA FALLS BLVD Cont'd

Aponechuk Nataliya716-694-1405
682 Daniels John [15] (1954)
686 Schmidt Ryan T & Tracy L ✓ [15] (1954)
692 Grant Anna N ✓ [15] (1950)
.....716-389-2272
696 Grant Gerald C Jr ✓ [15] (1953)
700 [15] Pena Felix ✓716-260-2782
1 Sertiz Arthur J Jr ✓ [15]716-695-0027
2 Fortuna Angelina ✓ [15]
706 Sniadecki John E Jr & Danielle R ✓ [15] (1954)
711 JERRY GRADL MOTORS pumps-rpr ✓716-743-4001
712 HAICK ACCOUNTING financial advisory serv ✓716-694-7728
Haick Christopher W [15] (1910)
716 HAICK ACCOUNTING SVC acctg & bkgp genl serv ✓716-695-9542
748 TIM HORTONS doughnuts ✓716-692-8630
800 ST JUDE THE APOSTLE PARISH clergy ✓716-694-0540
886 SUBWAY restaurants ✓716-695-3110
WALMART BAKERY bakery-retail ✓716-243-4158
WALMART GROCERY PICKUP grocery pickup- curbside ✓716-853-9328
WALMART PHARMACY pharmacies ✓716-243-4162
WALMART PHOTO PRINTING photo finishing- retail ✓716-243-4161
WALMART SUPERCENTER department stores ✓716-243-4138
WALMART VISION & GLASSES optical goods- retail ✓716-243-4159
900 ALLAN VAILLANCOURT nonclassified establishments ✓716-695-3141
AN-COR INDUSTRIAL PLASTICS fiber glass fabricators ✓ [15]716-695-3141
[15] Dicky Joann ✓ (1958)
908 COMMERCIAL FABRICS boiler tubes ✓ [15]716-694-0641
DOC'S ARCHERY SALES & SVC archery equip/supl ✓716-693-2703
NLTC INC radioactive materials ✓716-693-0550
PAWS AT PLAY INC pet boarding sitting & kennels ✓716-260-1605
[15] Piasecki Kresana ✓
Senecal James ✓ [15]
SUNSHINE MAY GAIL social workers ✓716-238-3161
100 WURFLITZER INDUSTRIAL PARK INC industrial parks ✓716-694-4799
101 BLUFOR INC display designers & producers [15]716-693-3223
103 VISIONARY BATHS & MORE plumbing fixtures & suppl-whol ✓716-692-3200
104 NICASTRO ACCOUNTING SVC acctg & bkgp genl serv ✓716-204-4438
106 [15] Urban Roger L
107 PLATTERS CHOCOLATES candy & confectionery-retail ✓716-693-5391
108 JACOBS LADDER EXERCISE mtrs ✓716-692-1455
109 TRADESHOW DISPLAY CO signs ✓716-743-1379
120 JACCE INDUSTRIES laboratory equip/ suppl-mfrs ✓ [15]716-694-2811
122 TSK ELECTRONICS INC communications equip ✓716-693-3916
125 IRR SUPPLY CTR INC plumbing fixtures & suppl-whol716-692-1600
125 JORDAN SUPPLY CO INC air conditioning supply parts ✓716-692-1600
134 ALL DAVIS ACADEMY pet training [15]716-743-0988
138 BLACK LABS INC electronic research/ development ✓716-695-0455
206 EXPRESS EMPLOYMENT PRO employment agencies/opportunit ✓716-389-2901
208 ELDER WEDNESDAY NP nurses practitioners ✓716-726-7665
208 MASYGA MARCY ANN DO physicians & surgeons ✓716-592-3600
208 PARIKH PARAG P MD physicians & surgeons ✓716-692-3002
208 PRACTICE MANAGEMENT CTR insurance [15]716-692-3302
208 WEPFNER DENNIS M MD physicians & surgeons [15]716-634-1702
230 GENERAL PHYSICIAN PC acctg & bkgp genl serv ✓ [15]716-264-4195
252 KRESSES & PIASECKI LEGAL real estate ✓716-693-4792
254 NIAGARA GUTTER gutters & downspouts ✓716-695-3500
259 EDW ASSOCIATES INC employment agencies/opportunit ✓716-625-1132
261 AIR TRAC CORP engineers-industrial [15]716-696-6111
• ZIP CODE 14120 CAR-RT C026
1008 PETER KAY AUTO SALES auto dis-serv cars ✓716-695-7910
1014 White David D & Cathleen ✓ [15] (1958)
1026 Abdnige Karen F ✓ [15] (1950)
.....716-694-8790
1034 [15] Duff William J & Jessica L ✓ (1958)
1038 Heffernan Janet A ✓ [15] (1958)
.....716-694-6315
Heffernan Kerrie A ✓716-694-6315
1042 [15] Sakharovich Viki ✓ (1958)
Werth Maria T ✓ [15] (1919)
1048 Senko Julie L ✓ [15] (1921)
.....716-957-3501

NIAGARA FALLS BLVD Cont'd

1054 W
1066 I
3
1102 B
1106 L
1110 D
1124 M
1128 R
1134 W
1144 D
1156 G
1162 H
1200 B
2880 AL
2884 F
2890 G
2890 H
2890 I
2890 J
2890 K
2890 L
2890 M
2890 N
2890 O
2890 P
2890 Q
2890 R
2890 S
2890 T
2890 U
2890 V
2890 W
2890 X
2890 Y
2890 Z
2890 A
2890 B
2890 C
2890 D
2890 E
2890 F
2890 G
2890 H
2890 I
2890 J
2890 K
2890 L
2890 M
2890 N
2890 O
2890 P
2890 Q
2890 R
2890 S
2890 T
2890 U
2890 V
2890 W
2890 X
2890 Y
2890 Z
2890 A
2890 B
2890 C
2890 D
2890 E
2890 F
2890 G
2890 H
2890 I
2890 J
2890 K
2890 L
2890 M
2890 N
2890 O
2890 P
2890 Q
2890 R
2890 S
2890 T
2890 U
2890 V
2890 W
2890 X
2890 Y
2890 Z
2890 A
2890 B
2890 C
2890 D
2890 E
2890 F
2890 G
2890 H
2890 I
2890 J
2890 K
2890 L
2890 M
2890 N
2890 O
2890 P
2890 Q
2890 R
2890 S
2890 T
2890 U
2890 V
2890 W
2890 X
2890 Y
2890 Z
2890 A
2890 B
2890 C
2890 D
2890 E
2890 F
2890 G
2890 H
2890 I
2890 J
2890 K
2890 L
2890 M
2890 N
2890 O
2890 P
2890 Q
2890 R
2890 S
2890 T
2890 U
2890 V
2890 W
2890 X
2890 Y
2890 Z
2890 A
2890 B
2890 C
2890 D
2890 E
2890 F
2890 G
2890 H
2890 I
2890 J
2890 K
2890 L
2890 M
2890 N
2890 O
2890 P
2890 Q
2890 R
2890 S
2890 T
2890 U
2890 V
2890 W
2890 X
2890 Y
2890 Z
2890 A
2890 B
2890 C
2890 D
2890 E
2890 F
2890 G
2890 H
2890 I
2890 J
2890 K
2890 L
2890 M
2890 N
2890 O
2890 P
2890 Q
2890 R
2890 S
2890 T
2890 U
2890 V
2890 W
2890 X
2890 Y
2890 Z
2890 A
2890 B
2890 C
2890 D
2890 E
2890 F
2890 G
2890 H
2890 I
2890 J
2890 K
2890 L
2890 M
2890 N
2890 O
2890 P
2890 Q
2890 R
2890 S
2890 T
2890 U
2890 V
2890 W
2890 X
2890 Y
2890 Z
2890 A
2890 B
2890 C
2890 D
2890 E
2890 F
2890 G
2890 H
2890 I
2890 J
2890 K
2890 L
2890 M
2890 N
2890 O
2890 P
2890 Q
2890 R
2890 S
2890 T
2890 U
2890 V
2890 W
2890 X
2890 Y
2890 Z
2890 A
2890 B
2890 C
2890 D
2890 E
2890 F
2890 G
2890 H
2890 I
2890 J
2890 K
2890 L
2890 M
2890 N
2890 O
2890 P
2890 Q
2890 R
2890 S
2890 T
2890 U
2890 V
2890 W
2890 X
2890 Y
2890 Z
2890 A
2890 B
2890 C
2890 D
2890 E
2890 F
2890 G
2890 H
2890 I
2890 J
2890 K
2890 L
2890 M
2890 N
2890 O
2890 P
2890 Q
2890 R
2890 S
2890 T
2890 U
2890 V
2890 W
2890 X
2890 Y
2890 Z
2890 A
2890 B
2890 C
2890 D
2890 E
2890 F
2890 G
2890 H
2890 I
2890 J
2890 K
2890 L
2890 M
2890 N
2890 O
2890 P
2890 Q
2890 R
2890 S
2890 T
2890 U
2890 V
2890 W
2890 X
2890 Y
2890 Z
2890 A
2890 B
2890 C
2890 D
2890 E
2890 F
2890 G
2890 H
2890 I
2890 J
2890 K
2890 L
2890 M
2890 N
2890 O
2890 P
2890 Q
2890 R
2890 S
2890 T
2890 U
2890 V
2890 W
2890 X
2890 Y
2890 Z
2890 A
2890 B
2890 C
2890 D
2890 E
2890 F
2890 G
2890 H
2890 I
2890 J
2890 K
2890 L
2890 M
2890 N
2890 O
2890 P
2890 Q
2890 R
2890 S
2890 T
2890 U
2890 V
2890 W
2890 X
2890 Y
2890 Z
2890 A
2890 B
2890 C
2890 D
2890 E
2890 F
2890 G
2890 H
2890 I
2890 J
2890 K
2890 L
2890 M
2890 N
2890 O
2890 P
2890 Q
2890 R
2890 S
2890 T
2890 U
2890 V
2890 W
2890 X
2890 Y
2890 Z
2890 A
2890 B
2890 C
2890 D
2890 E
2890 F
2890 G
2890 H
2890 I
2890 J
2890 K
2890 L
2890 M
2890 N
2890 O
2890 P
2890 Q
2890 R
2890 S
2890 T
2890 U
2890 V
2890 W
2890 X
2890 Y
2890 Z
2890 A
2890 B
2890 C
2890 D
2890 E
2890 F
2890 G
2890 H
2890 I
2890 J
2890 K
2890 L
2890 M
2890 N
2890 O
2890 P
2890 Q
2890 R
2890 S
2890 T
2890 U
2890 V
2890 W
2890 X
2890 Y
2890 Z
2890 A
2890 B
2890 C
2890 D
2890 E
2890 F
2890 G
2890 H
2890 I
2890 J
2890 K
2890 L
2890 M
2890 N
2890 O
2890 P
2890 Q
2890 R
2890 S
2890 T
2890 U
2890 V
2890 W
2890 X
2890 Y
2890 Z
2890 A
2890 B
2890 C
2890 D
2890 E
2890 F
2890 G
2890 H
2890 I
2890 J
2890 K
2890 L
2890 M
2890 N
2890 O
2890 P
2890 Q
2890 R
2890 S
2890 T
2890 U
2890 V
2890 W
2890 X
2890 Y
2890 Z
2890 A
2890 B
2890 C
2890 D
2890 E
2890 F
2890 G
2890 H
2890 I
2890 J
2890 K
2890 L
2890 M
2890 N
2890 O
2890 P
2890 Q
2890 R
2890 S
2890 T
2890 U
2890 V
2890 W
2890 X
2890 Y
2890 Z
2890 A
2890 B
2890 C
2890 D
2890 E
2890 F
2890 G
2890 H
2890 I
2890 J
2890 K
2890 L
2890 M
2890 N
2890 O
2890 P
2890 Q
2890 R
2890 S
2890 T
2890 U
2890 V
2890 W
2890 X
2890 Y
2890 Z
2890 A
2890 B
2890 C
2890 D
2890 E
2890 F
2890 G
2890 H
2890 I
2890 J
2890 K
2890 L
2890 M
2890 N
2890 O
2890 P
2890 Q
2890 R
2890 S
2890 T
2890 U
2890 V
2890 W
2890 X
2890 Y
2890 Z
2890 A
2890 B
2890 C
2890 D
2890 E
2890 F
2890 G
2890 H
2890 I
2890 J
2890 K
2890 L
2890 M
2890 N
2890 O
2890 P
2890 Q
2890 R
2890 S
2890 T
2890 U
2890 V
2890 W
2890 X
2890 Y
2890 Z
2890 A
2890 B
2890 C
2890 D
2890 E
2890 F
2890 G
2890 H
2890 I
2890 J
2890 K
2890 L
2890 M
2890 N
2890 O
2890 P
2890 Q
2890 R
2890 S
2890 T
2890 U
2890 V
2890 W
2890 X
2890 Y
2890 Z
2890 A
2890 B
2890 C
2890 D
2890 E
2890 F
2890 G
2890 H
2890 I
2890 J
2890 K
2890 L
2890 M
2890 N
2890 O
2890 P
2890 Q
2890 R
2890 S
2890 T
2890 U
2890 V
2890 W
2890 X
2890 Y
2890 Z
2890 A
2890 B
2890 C
2890 D
2890 E
2890 F
2890 G
2890 H
2890 I
2890 J
2890 K
2890 L
2890 M
2890 N
2890 O
2890 P
2890 Q
2890 R
2890 S
2890 T
2890 U
2890 V
2890 W
2890 X
2890 Y
2890 Z
2890 A
2890 B
2890 C
2890 D
2890 E
2890 F
2890 G
2890 H
2890 I
2890 J
2890 K
2890 L
2890 M
2890 N
2890 O
2890 P
2890 Q
2890 R
2890 S
2890 T
2890 U
2890 V
2890 W
2890 X
2890 Y
2890 Z
2890 A
2890 B
2890 C
2890 D
2890 E
2890 F
2890 G
2890 H
2890 I
2890 J
2890 K
2890 L
2890 M
2890 N
2890 O
2890 P
2890 Q
2890 R
2890 S
2890 T
2890 U
2890 V
2890 W
2890 X
2890 Y
2890 Z
2890 A
2890 B
2890 C
2890 D
2890 E
2890 F
2890 G
2890 H
2890 I
2890 J
2890 K
2890 L
2890 M
2890 N
2890 O
2890 P
2890 Q
2890 R
2890 S
2890 T
2890 U
2890 V
2890 W
2890 X
2890 Y
2890 Z
2890 A
2890 B
2890 C
2890 D
2890 E
2890 F
2890 G
2890 H
2890 I
2890 J
2890 K
2890 L
2890 M
2890 N
2890 O
2890 P
2890 Q
2890 R
2890 S
2890 T
2890 U
2890 V
2890 W
2890 X
2890 Y
2890 Z
2890 A
2890 B
2890 C
2890 D
2890 E
2890 F
2890 G
2890 H
2890 I
2890 J
2890 K
2890 L
2890 M
2890 N
2890 O
2890 P
2890 Q
2890 R
2890 S
2890 T
2890 U
2890 V
2890 W
2890 X
2890 Y
2890 Z
2890 A
2890 B
2890 C
2890 D
2890 E
2890 F
2890 G
2890 H
2890 I
2890 J
2890 K
2890 L
2890 M
2890 N
2890 O
2890 P
2890 Q
2890 R
2890 S
2890 T
2890 U
2890 V
2890 W
2890 X
2890 Y
2890 Z
2890 A
2890 B
2890 C
2890 D
2890 E
2890 F
2890 G
2890 H
2890 I
2890 J
2890 K
2890 L
2890 M
2890 N
2890 O
2890 P
2890 Q
2890 R
2890 S
2890 T
2890 U
2890 V
2890 W
2890 X
2890 Y
2890 Z
2890 A
2890 B
2890 C
2890 D
2890 E
2890 F
2890 G
2890 H
2890 I
2890 J
2890 K
2890 L
2890 M
2890 N
2890 O
2890 P
2890 Q
2890 R
2890 S
2890 T
2890 U
2890 V
2890 W
2890 X
2890 Y
2890 Z
2890 A
2890 B
2890 C
2890 D
2890 E
2890 F
2890 G
2890 H
2890 I
2890 J
2890 K
2890 L
2890 M
2890 N
2890

NIAGARA FALLS BLVD 2018

	NIAGARA FALLS BLVD Cont'd	+ W
405	Senko Karen G716-957-3501	from
	1054 Wagner Robert E & Phyllis J ✓ @ [26] ●	NIAGARA FALLS
	(1920)716-695-2157	
	1086 1 Krull Roger W ✓ @ [18] ● (1958)	
272	2 No Current Listing	
	3 Markovitz Nicole V ✓ @ [8]	3046
782	1102 Strzyz Ronald E & Barbara H ✓ @ [39] ●	
027	(1920)716-693-0619	
	1106 ① McDonough Jon ✓ ● (1958)	
	1110 Davis Gary A & Victoria E ✓ [24] ● (1942)	3050
	1124 Miles Barbara A ✓ @ [45] ● (1920)	
716-694-5838	
001	Miles Kathryn E716-694-5838	
	1128 Rowles Joanne M ✓ [40] ● (1952)	3052
728716-694-3857	3051
	1134 Werth Mark R & Kathy A ✓ [40] ● (1952)	3060
716-692-6183	
542	1144 Doherty John R & Mary E ✓ [12] ● (1955)	
	* ZIP CODE 14120 CAR-RT C043	
630	1166 Giammusso Charles B ✓ [26] ● (1958)	
✓716-695-5799	3070
540	Giammusso Calogero716-695-5799	
110	1182 HAYAT MOTEL hotels & motels	
716-694-0360	
158	Zepp Justin ✓ @ [9] ● (1958)	
	1200 B-COZY MOTEL hotels & motels ✓	
328716-695-3437	
	Kabalan Bernard ✓ [16] ● (1958)	
162	Shingledecker Lisa [7] ● (1958)	
	+ MAPLE DR ENDS	3082
161	* ZIP CODE 14120 CAR-RT C010	
	2880 ALDERCREEK MUSIC INC musical	
138	instruments-dlrs ✓ @716-693-5456	3080
	2884 Failing M ✓ [2]716-743-2392	3090
159	NOVA DANCENTER dancing instruction ✓	3104
716-939-0855	
	RE VIVE SALON & SPA beauty salons ✓	
716-692-0671	3115
141	2888 1 Porter Edrema ✓ [15]	
	1 Simmons Dwayne & Edrema ✓ @ [10]	3114
@	2890 GUERRA DOMINIQUE nurses-	3122
641	practitioners ✓716-807-7337	
y	HURLEY COLLEEN A NP nurses-	3120
703	practitioners ✓716-807-7337	3140
	SEAGER TIFFANY PA physicians	
550	assistants716-807-7337	
&	WHEATFIELD PEDIATRICS physicians &	3160
605	surgeons ✓716-807-7337	
	+ WARD RD INTERSECTS	
	2910 THRUWAY FASTENERS INC screws ✓ @	
716-694-1434	3170

KENMORE AVE 2014

218		HOUSEHOLDS 3	68 S
	KENMORE AVE (BUFFALO)-FROM 3500 MAIN		S
227	ST NORTHWEST		69 S
	• ZIP CODE 14226 CAR-RT C001		70 V
	39 GRACE POINT ALLIANCE churches ✓		71 S
148	@716-834-4345		72 M
	43 MICHAEL WILSON REALTY INC real		
554	estate ✓ @716-912-8770		73 D
	QUEEN CITY TATTO CO tattooing ✓		
	@716-862-3808		74 L
	STUDIO J nonclassified		75 K
	establishments ✓ @ ..716-833-2623		
	Wilson Michael S ✓ [5]		76 L
982	47 J & S ORIENTAL ENTERPRISES INC		
	restaurants ✓ @716-832-5162		77 M
717	MAY JEN CHINESE RESTAURANT		
	restaurants ✓ @716-832-5162		M
	+ WINDERMERE BLVD INTERSECTS		78 L
	+ WINDERMERE BLVD INTERSECTS		
092	63 1 HUGHES & WRAY attorneys ✓ @		79 D
716-856-0400		
180	71 2 CRUZ LOURDES F MD physicians		80 L
	& surgeons ✓716-832-3111		
985	+ WINDERMERE BLVD INTERSECTS		81 B
	95 Szczepanski Carol A ✓ [18] ● (1945)		
161	+ CAPEN BLVD INTERSECTS		82 B
	99 Krestos Mary ✓ @ [26] ● (1956)		
716-832-9971		83 G
	Krestos Thomas M716-832-9971		S
612	+ ALLENHURST RD INTERSECTS		
	135 Napier Kandie K ✓ @ [18] ● (1945)		84 D
548716-836-9377		
	140 FRANCAVILLA VINCENT J DDS		85 D
	dentists ✓ @716-835-6966		
242	143 No Current Listing		86 A
	+ ALLENHURST RD INTERSECTS		
	BUSINESSES 9	HOUSEHOLDS 5	A
	KENNEDY CT (LANCASTER)-FROM 2		87 E

KENMORE AVE 2014

519	251 Plummer Jeannine C ✓ [5] ● (1950)	716-833-3046	500
955	+ HIGHLAND AVE INTERSECTS		
	BUSINESSES 2	HOUSEHOLDS 93	501
	<hr/>		
	KENMORE AVE (BUFFALO)		
	• ZIP CODE 14223 CAR-RT C062		
645	181 No Current Listing		+ N
245	187 (N) Qian Qi		559
	189 WILLIAM L LONG & ASSOC architects ✓ @	716-833-1873	
176	191 Brenner Robert J ✓ [52] ● (1925)	716-833-4968	
	Brenner George	716-833-4968	
	193 Rozek Ken P & Jane M ✓ @ [36] ● (1925)	716-834-2169	563
617	197 Magyar Susan L ✓ [25] ● (1925)	716-833-2696	567
	Magyar Renee	716-833-2696	571
032	199 Brown Allensia A ✓ @ [5]		583
	Brown Arleemah R		589
990	205 EMPORIUM HAIR DESIGN beauty salons ✓	716-832-6558	593
592	210 Labruna Sharon R ✓ [35] ● (1957)	716-833-9606	
	214 Mahoney Thomas E ✓ [24] ● (1939)	716-831-0930	597
659	• ZIP CODE 14223 CAR-RT C069		
667	217 (N) Porter Bruce R Jr ✓ @		601
	Porter Eleanor		619
	218 Orologio Gioacchino L Jr ✓ [10] ● (1939)	716-885-1830	
	225 (N) Braun Rebecca ✓		
	Schuster David C ✓ [4]	716-834-0860	623
079	229 Bitterman James W & Constance M ✓ [18] ● (1920)		
	716-837-0094	627
	233 Bell J ✓ [3]		631

ds, and Business Credit Reports on-line and other Polk City Directori

MAIN ST 2014

retail ✓ @716-837-8554
 3162 200 Lee Cheng Y ✓ [2]
 600 N Martinez Steven B ✓
 3164 GINSENG UNLIMITED health &
 diet foods-retail ✓ @ ..716-838-0707
 3165 LAKE EFFECT DINER restaurants
 ✓ @716-833-1952
 3168 ICONZ HAIR DESIGN beauty
 salons ✓ @716-834-1559
 3171 SAL'S PIZZERIA pizza ✓ @
716-835-4718
 SLICE OF ITALY restaurants ✓ @
716-837-0200
 3172 JUST PIZZA pizza ✓ @ 3270
716-831-9979
 3178 Seybert Ian D [3] 3275
 3180 LOVE IS LOVE barbers ✓ @
716-835-6838 • ZIP (C
 Wilson Ulysses ✓ [6] 3290
 3182 Krasopoulos Anna M [3]
 3184 QUEEN CITY BOOK STORE comic 3296
 books ✓ @716-833-6220
 3189 No Current Listing
 3191 Hariton Debbie [3]
 3193 N Brookbank Kaitlyn ✓
 N Dwyer Jessica ✓
 N Ortega Alexandra D ✓ 3334
 3198 FRANKS CONVENIENCE serv
 stations- gasoline & oil ✓
716-836-5337
 TIM HORTONS doughnuts ✓ @
716-836-5337
 3208 PARKSIDE CANDY CO INC candy 3350
 & confectionery-mfrs ✓ @
716-833-7540
 3210 BUFFALO PREGNANCY CARE
 CTR pregnancy counseling serv/
 info ✓ @716-833-7100
 1 Francis Kevin M [14]
 2 N Sevene Joseph R ✓
 3211 7-ELEVEN convenience stores ✓ @
716-834-4018
 3214 MAURICE TAILORS tailors ✓ @
716-833-5049
 2 N Pham Quynhnhu ✓
 3216 Li Guoming ✓ [5]716-837-0256
 PARLATO-O'BRIEN REALTY INC
 real estate ✓ @716-835-1020
 UNIVERSAL WIRELESS cellular 3362
 telephones ✓ @716-768-5086
 3218 COLLEGE LAUNDRY SHOPPE 3382
 laundries-self serv ✓
716-833-0060 3400
 N Rosso Rocco ✓ ..716-783-9057
 3223 716 INKWELL LLC tattooing ✓ @
716-831-0588
 3225 N Martin Kerrie
 UNIVERSITY HOTS restaurants ✓
 @716-204-2372 3404
 3229 HOW'S IT GROWING
 HYDROPONICS hydroponics equip/
 suppl ✓ @716-240-9075
 3230 GREEKS & SNEAKS book dlrs-
 retail ✓716-833-4913
 3233 CANTALICIAN CENTER- 3410
 LEARNING schools ✓ @
716-833-5353
 Tomasik Patricia M ✓ [31] (1939)

This directory is property of Polk

MAIN ST 2014

236		
MAIN ST Cont'd	MAIN ST Cont'd	MAIN ST
235-8200 3234 AMY'S PLACE restaurants ✓ @	NUTRITIONAL CENTER-	42 G
beauty PAVILION INTERNATIONAL gift	BUILDING gent merchandise- retail	EB6A
446-1963 shops ✓ @	✓ @ 716-835-4779	101F
Uschold Rebecca ✓ [1]	PURE HERBS PRODUCTS herbs ✓	230 M
716-833-0265	✓ @ 716-835-4779	509E
3236 MUSIC CITY musical instruments-	• ZIP CODE 14214 CAR-RT C000	616E
dlrs ✓ @	3435 AGUIRRE ALFREDO DDS dentists	828E
716-836-4547	✓ @ 716-829-3553	• ZIP CODE
3240 Huber Ethan A ✓ [1]	✓ @ Amaranto Nicole ✓	3442 1 G
O'CONNELL LUCAS CHELF INC	AMERICAN INSTITUTE-	A12
women's apparel- retail ✓ @	ARCHITECT S architects ✓ @	A12
837-2027	716-829-2008	A12
OPERA FOUNDATION OF	ARMY NATIONAL GUARD state	A2 H
BUFFALO foundation ✓ @	government ✓ @	A2 G
716-832-6355	✓ @ 716-829-2761	A2 G
3242 GLORIA J PARKS COMMUNITY	Banker Christopher M ✓	A5 G
CTR social serv & welfare org ✓ @	BARONE DEBORAH J nurses-	A5 G
716-832-1010	practitioners ✓ @	A6 S
Harp Ronald L ✓	BRADIER DAVID J MD physicians &	A8 L
KIDS & PLAY child care serv ✓	surgeons ✓ @	A9 G
716-835-5437	✓ @ Burroughs Tiffany ✓	A9 T
KIDS R US DAYCARE child care	CENTER FOR URBAN STUDIES/	B11
serv ✓ @	UNIV schools ✓ @	B14
716-768-4744	✓ @ 716-829-2133	B4 G
3258 AMAK HEALTH CARE AGENCY	COHEN ROBERT E DDS dentists ✓	B5 C
home health serv ✓ @	✓ @ 716-829-3845	B9 G
716-832-0875	CONTINUING ED UNIV OF BUF	C1 G
3260 1 Luter David G [1]	schools ✓ @	C10
6 Guarino James D [1]	ERIE NIAGARA REGIONAL	..
6 Guarino Maria J	PRNTRSHIP nonclassified	C14
A SHANGO restaurants ✓ @	establishments ✓ @	C14
716-837-2326	✓ @ 716-829-3777	C15
3264 Lopez Charlotte G ✓	GONZALEZ-STUCK YOLY M DDS	C2 G
3268 Deshpande Anil ✓ [1]	dentists ✓ @	C2 M
KUNG FOOD LLC restaurants ✓ @	✓ @ 716-829-3551	C2 M
716-836-3268	Halbreich Judith ✓	C2 M
MING CAFE restaurants ✓	HEALTH SCIENCES LIBRARY	C2 M
716-833-6968	dentists ✓ @	C2 M
Chi Lam Z ✓ [1]	✓ @ 716-829-3335	C4 M
3269 Keleher James P ✓ [1]	I SUB-BOARD INC laboratories-	✓ @
Ledwon Jacob C ✓ [1]	medical ✓ @ 716-829-2367	C5 G
Midura Jeremy M ✓ [1]	LAB ANIMAL FACILITIES	C7 N
NEWMAN CENTER SUNY/AB	laboratories ✓ @	3470 TIM
SOUTH churches ✓ @	✓ @ 716-829-2919	3476 CEL
716-833-6649	Lam Giselle ✓	telep
NORTH BUFFALO CATHOLIC	LI CARL K MD physicians &	..
YOUTH church org ✓ @	surgeons ✓ @	CKP
716-862-9801	✓ @ 716-829-2975	com
ST JOSEPH'S RC CHURCH	Monica Meghan ✓	✓ @
religious schools ✓ @	NEW YORK UNIVERSITY schools	SON
716-835-7395	✓ @ 716-829-2845	rests
ST JOSEPH UNIVERSITY PARISH	NUTRITION & HEALTH	..
clergy ✓ @	RESEARCH nutritionists ✓ @	BUSINESS
716-833-0298	✓ @ 716-829-5593	MAIN PLAC
3270 P J BOTTOMS restaurants ✓ @	OHIBACH RICHARD	• ZIP CODE
716-833-3270	psychologists ✓ @	300 BUFF
3275 ST JOSEPH SCHOOL schools ✓ @	PDRC dentists ✓ @	PAF
716-835-7395	✓ @ 716-829-2853	serv
• ZIP CODE 14214 CAR-RT C000	Rosario Jean ✓ [1]	350 AMIG
3290 KEY BANK banks @	RUSSO THOMAS A MD physicians	1100 RICO
716-838-7200	& surgeons ✓ @	1300 AMIE
3296 A1 Agrawal Abhijeet	STATE UNIVERSITY OF NEW	attor
A1 Gogate Nikhil [1]	YORK physicians & surgeons ✓ @	CAV
B1 Sharma Prateek ✓	✓ @ 716-829-2012	attor
B2 Ria Geraldine ✓	SUDANO LINDA M nurses-	ISAA
B4 Scandale Nathaniel [1]	practitioners ✓ @	Matt
C1 Jandhyam Sirisha ✓	✓ @ 716-645-2000	✓ @
3334 GREATER BUFFALO	SUNY BUFFALO DENTAL	OLIV
COUNSELING CTR social serv &	MEDICINE dentists ✓ @	SAN
welfare org ✓ @	✓ @ 716-829-2824	1400 Can
716-833-5993	SUNY UNIVERSITY AT BUFFALO	1600 CAN
UNIVERSITY PRESBYTERIAN	schools ✓ @	attor
CHURCH churches ✓ @	✓ @ 716-645-2829	EAF
716-836-7660	Sze Ching W ✓	LIBE
3350 CHILD & ADOLESCENT	THOMAS SHEILLA nurses-	1800 DUB
TREATMENT non-profit org ✓ @	practitioners ✓ @	PHI
716-835-4011	✓ @ 716-829-3316	Hea
CROWLEY DANIELLE social	TOSHIBA STROKE RESEARCH	1900 KIR
workers ✓ @	CTR laboratories ✓	attor
716-935-4011	✓ @ 716-829-3594	UNE
HEIMBECK MURDI CATHERINE M	TOXICOLOGY RESEARCH CTR	2100 PEF
counselors ✓	research serv ✓ @	2150 BUF
716-835-7807	✓ @ 716-829-2125	attor
Rook Antoinette ✓ [1]	U B DENTAL SCHOOL dental	2200 CHA
STEFEN REBECCA S counselors ✓	schools ✓ @	2405 JAM
✓ @ 716-835-7807	✓ @ 716-829-2821	attor
TORRES VANESSA counselors ✓	U OF BUFFALO nurses-	2500 CEL
✓ @ 716-835-7807	practitioners ✓	attor
VAUGHAN TABITHA social	✓ @ 716-829-3316	2600 FAL
workers ✓ @	UB ORAL & MAXIOFACIAL	..
716-835-7807	SURGERY dentists ✓ @	BUSINESS
WIECZOREK ALICIA M social	✓ @ 716-829-6637	MALSCH S
workers ✓ @	UNIVERSITY DENTAL ASSOC	• ZIP CODE
716-835-7807	dentists ✓ @	10 Kissel
3362 WENDY'S restaurants ✓ @	✓ @ 716-829-2013	• ZIP CODE
716-862-3511	UNIVERSITY PEDIATRIC	12 - 14 N
3382 SUBWAY restaurants ✓ @	DENTISTRY dentists ✓ @	15 Dubuq
716-834-6878	✓ @ 716-836-5595	Dubuq
3400 MILITELLO'S LUGGAGE	Walt Adam ✓	..
luggage-	Willer Barry ✓ [1]	attor
retail ✓ @	2 Yencer Architectur ✓	attor
716-833-1600	4 FOUT ALLISON nurses-	2100 PEF
1 Bush Wayne	practitioners ✓ @	2150 BUF
4 Bush Joann L ✓ [1]	4 UNIVERSITY NUCLEAR	attor
A SALON TAH TAR beauty salons	MEDICINE physicians & surgeons	2200 CHA
✓ @ 716-837-3400	✓ @	2405 JAM
3404 UDAGAWA SALVADOR M MD	✓ @ 716-838-5889	attor
physicians & surgeons @	5 McEachern Crystal R [1]	2500 CEL
716-835-0641	7 Sharma Sonja [1]	attor
UDAGAWA SALVADORE M MD	9 Tay Benjamin [1]	2600 FAL
physicians & surgeons ✓ @	M Troian Clara [1]	..
716-833-1484	M Wang Jianxin ✓	BUSINESS
3410 BACK TO NATURE vitamin & food	10 MILLARD FILLMORE COLLEGE	MALSCH S
supplements ✓ @	schools ✓ @	• ZIP CODE
716-835-4779	✓ @ 716-829-3131	10 Kissel
Horosh Millie [1] (1939)	33 WBFO radio stations/	12 - 14 N
Horosh William	broadcasting co ✓ @	15 Dubuq
	✓ @ 716-829-6000	Dubuq
	34 Gonzalez Abneries [1]	..
	35 Baum Ashley M [1]	attor
	37A SCHOOL PUBLIC HEALTH	attor
	physicians & surgeons ✓ @	attor
	✓ @ 716-829-3434	attor
	41 Lam Steven [1]	attor
	41 Lam Kenneth	attor

property of Polk City Directories. It is leased for the personal use of the subscriber. Use of
 the page of this directory. This information changes by 60% each year. For an updated dir

MAIN ST 2014

MAIN ST Cont'd		MAL
tail	42 (N) Murtanti Aditia	16 No
4779	EB606 (N) Smith Adonijah ✓	17 Ly
4779	101F Grinslade Susan [2]	Ly
4779	230 (N) Filosi William D ✓	18 Le
4779	509SB (N) Featherstone Robert M ✓	
4779	616EA (N) Shannon Robert M ✓	20 Ec
4779	928B (N) Smith Ian P ✓	22 Mo
3553	• ZIP CODE 14214 CAR-RT C006	24 Sh
3442	1 (N) Oquin Karen E	
	A12 (N) Godre Atishay ✓	28 Br
	A12 (N) Koirala Supriti ✓	29 Sa
2008	A12 (N) Tan Hui Y ✓	
	A2 Hoover Laura E [5]	30 (N)
2761	A2 (N) Scott Laura ✓	De
	A5 (N) Sharp Kirsten ✓	1 f
	A5 (N) Sunder Ajay ✓	+ ECK
3335	A6 Sundareswaran Nikhila [3]	
s &	A8 Lim Vun S ✓ [2]	
3316	A9 (N) Kadish Marc A ✓	MALTA
	A9 Tian Kianwee ✓ [4]	ST WE
3/	B11 Kugler Carolyn F @ [5]	+ W TI
2133	B14 Dunford Robert G [18]	• ZIP C
s ✓	B4 (N) Redelman Meridith ✓	9 - 22
3845	B5 Clark Latoya M [2]	24 Za
	B9 (N) Nazeer Aliya	
2320	C1 (N) Kaplan Sarah ✓	+ WES
	C10 Chow Catherine ✓ [10]	
3777716-834-7627	MANC
OS	C14 (N) Chua Lauren ✓	RICHM
3551	C14 (N) Genovese Garrett C ✓	• ZIP C
	C15 Nagel Raymond M ✓ [4]	14 Ri
	C2 (N) Mohatt Lisa ✓	
3335	C2 Mohatt Dennis S	Ri
	C2 Nair Jyothsna R ✓ [4]	15 Co
2367	C4 Kamery Christopher J & Rae C	
	✓ @ [3]	Na
2919	C5 (N) Cassaday Margaret E	17 No
	C7 Neidl Phoebe F [15]	18 To
	3470 TIM HORTONS doughnuts ✓ @	
2975716-831-3211	To
	3476 CELL PHONE STORE cellular	20 Gu
ls	telephones-equip/supl ✓ @	21 To
2845716-831-1300	23 (N)
	CKP HOLDINGS LLC holding	24 Ri
	companies ✓ @716-862-8226	
3593	(N) Gangarossa Tony L ✓	26 Fri
	JACK'S HOT DOGS restaurants ✓	
3590	@716-831-8800	Pa
2853	SONORA'S EXPRESS MEXICAN	
	restaurants ✓ @716-218-1564	27 (N)
ns	3488 WALGREENS pharmacies ✓ @	Fa
2674716-834-7011	Fa
	BUSINESSES 1287 HOUSEHOLDS 1024	Lo
	MAIN PLACE TOWER (BUFFALO)	28 Lo
2012	• ZIP CODE 14202 CAR-RT C006	Mu

MAIN ST 2014

7197	54 No Current Listing	3760 HART
	+ GENESEE ST INTERSECTS	
1686	BUSINESSES 10	HOUSEHOLDS 21
	MAIN ST (BUFFALO)	
	* ZIP CODE 14226 CAR-RT C010	
1080	3500 Black Sylvia ✓ [2]	
8831	DMMP PRODUCTIONS LLC	
	promotions & fund raising ✓	
8186716-834-1080	
	MEDIDERRANEA INC restaurants	
	✓ @716-831-8100	
2477	Smith Mylo B ✓ [2]	
	TOPS FRIENDLY MARKET	
3749	grocers-retail ✓ @716-515-3260	
8788	UNIVERSITY PLAZA shopping	
	centers & malls @ ..877-300-2128	
	WESTERN UNION money transfer	
	serv716-515-3240	
2494	2 AMHERST THEATRE theatres-	
	movie ✓ @716-834-7655	
7227	5 CITIZENS BANK banks ✓ @	
7227716-862-0525	
	5A VILLA shoes-retail ✓ @	
5902716-834-0491	
5902	7 RECORD THEATRE records	
	tapes & compact discs ✓ @	
716-837-2090	
9652	HAIR PEOPLE beauty salons ✓ @	
716-834-9090	
3770	8 M&T BANK banks ✓ @	
716-832-9523	
9049	110 Jones Barbara J ✓ @	
9395	120 JIMMY JOHN'S restaurants ✓ @	
716-836-3501	
OS 51	130 BUFFALO EXECUTIVES	
	ASSN associations ✓ @	
716-852-6916	
E	130 Land Pamela J ✓ [5]	
	130 UPS STORE mailing &	
	shipping serv ✓ @716-332-2323	
	150 ZETTI'S PIZZA & PASTA pizza	
	✓ @716-931-9571	
	220 DOTS clothing-retail ✓ @	
716-834-4903	
	270 RADIOSHACK electronic equip/	
	supl-retail ✓ @716-832-8311	
821	280 DOLLAR TREE variety stores ✓	
	@716-837-6680	
	310 SALLY BEAUTY SUPPLY	
	cosmetics & perfumes-retail ✓ @	
716-831-3286	
	330 CHINA KING RESTAURANT	
	restaurants ✓ @716-837-6863	
1264	340 GNC vitamin & food	
✓	supplements ✓ @716-835-9340	
716-835-7346	
3464	360 FOREVER NAILS manicuring ✓	
	@716-833-5424	
3426	500 GAMESTOP games & game	
	supl ✓ @716-836-3748	
	3510 A J WRIGHT department stores ✓ @	
716-833-2988	
1483	3540 MC DONALD'S restaurants ✓ @	
716-832-6221	
4237	3582 TUXEDO JUNCTION formal wear-	
	rental @716-833-8812	
9278	3586 KEY BANK banks ✓ @	
716-871-4260	
7593	3604 DYNAMIC ELECTRO ACOUSTICS	
	acoustical contractors ✓ @	
716-836-2625	
	SPEAKER SHOP INC home theatre	
	sys ✓ @716-837-1557	
	3610 UNIVERSITY MEDICAL	
3550	BOOKSTORE book dtrs-retail ✓ @	
716-833-7131	
	3612 Crosby Patricia D ✓ [3]	
3553	Handy Dwayne L Sr	
1958	UNIVERSITY MANOR INN hotels &	
	motels ✓ @716-837-3344	
2800	3640 DUNKIN' DONUTS doughnuts ✓ @	
716-446-9210	

erty of Polk City Directories. It is leased for the pers
age of this directory. This information changes by

NIAGARA FALLS BLVD 2014

NIAGARA ST - NORFOLK AVE		
NIAGARA ST Cont'd		
2949	Santiago Aaron C ✓	NIA
+ RIVER RD INTERSECTS		
BUSINESSES 315	HOUSEHOLDS 742	BUS
NIAGARA FALLS BLVD (BUFFALO) FROM 2		
PELHAM DR NORTH		
• ZIP CODE 14214 CAR-RT C006		
2	Fletcher Irving L ✓ (1939)	• ZIP
22	No Current Listing (2 Hses)	92 J
38	Qutubuddin M ✓ (1939)	716-834-2934
40	Dewald Jonathan M ✓ (1939)	W
41	Newman John ✓ (1925)	W
42	Boyd Damien S ✓	716-837-3036
43	Shute Wesley S	104 I
43	No Current Listing	123 J
45	Lawson Cecelia M ✓ (1939)	123 J
45	Muldrow Mattie M ✓ (1925)	133 V
45	Muldrow Veronica D	716-832-6625
46	Kassman Anthony J Sr & Helen K ✓	154 F
46	(1925)	161 E
50	Newberry Wilma J ✓ (1925)	176 E
54	Metzger Michael M & Erika A ✓ (1922)	177 F
58	Brace Frederick E Jr & Kathleen L ✓	177 F
62	Kowsky Francis R & Henrietta D ✓ (1930)	177 F
65	McCraty Elmer J ✓ (1900)	177 F
66	Klein Rose M ✓ (1940)	177 F
69	Jarosz Michael S & Susan S ✓ (1900)	177 F
70	Kogler Susan M ✓ (1930)	177 F
73	Conti Joan N ✓ (1939)	177 F
74	Onorato Victoria A ✓ (1930)	177 F
77	Walls Gerald W Sr & Dalonda M ✓	177 F
78	Privateer Christoph A & Karen D ✓	177 F
81	No Current Listing	177 F
82	Reade Dorothy R ✓ (1948)	177 F
85	Wilson Joseph J ✓ (1920)	177 F
86	Leising Peter C & Jeanne M ✓ (1931)	177 F
89	Reese Kelly A ✓ (1925)	177 F
90	Rottger John P ✓ (1939)	177 F
95	Guerin Marissa ✓ (1939)	177 F
96	Uebbing Mary C ✓ (1920)	177 F
97	Simmons Lorayne D ✓ (1932)	177 F
100	Ossel-Anto Mary ✓ (1948)	177 F
101	Patel Samina & Wasim ✓ (1939)	177 F
104	Coppola Joseph A & Ruth A ✓ (1938)	177 F
105	Alexander Pamela ✓ (1939)	177 F
109	McMahon Joseph P Jr & Christina C ✓ (1928)	177 F
112	Mernan Dave ✓ (1925)	177 F
116	Lauletto Anthony J ✓ (1939)	177 F
119	Thurston Brandon H ✓ (1925)	177 F
123	Purks Cortland M & Gudiya R ✓ (1930)	177 F
124	Cirito Frank A ✓ (1925)	177 F
127	Claeys Jonathan M ✓ (1950)	177 F
128	EDNA LOUISE ESTATE SALES	177 F
131	Fish Katherine A ✓ (1920)	177 F
132	Curtis Florence H ✓ (1925)	177 F
136	Dykstra Jeanette ✓	177 F
139	WILSON REALTY real estate ✓	177 F
142	ENCOMPASS AGENCY INC	177 F

NIAGARA FALLS BLVD 2014

288		
NIAGARA FALLS BLVD Cont'd		
	Schwetchnik Dominika ✓ [10] • (1945)	
716-824-1495	
41-4107	303 Canavos Sophia ✓ [2]	
41-4107	Frank Thomas [2]	
HOLDS 34	309 Kyse Terrie L & Willie A ✓ [22]	
716-835-0527	
	Street Barbara J ✓ [2]	
716-834-1908	
	315 Lee Allen [2]	
	321 Dolles Lisa A ✓ [44]716-939-2283	
(1967)	Lawson Jack S Jr ✓ [22]	
716-837-2962	
len C ✓	327 No Current Listing	
59-7849	333 McKinnon Sally A ✓ [10] • (1945)	
7)716-832-0208	
18) •	339 Polonczak Robert A & Julie A ✓ [46]	
	• (1945)716-836-6030	
2003)	Stilwell Ann P ✓ [22] • (1944)	
L ✓	345 Renzi Gabriele ✓ [4] • (1945)	
59-2745	• ZIP CODE 14226 CAR-RT C043	
✓ [11]	363 Cox Bruce H & Linda E ✓ [25] •	
	• (1947)716-833-8629	
2002)	369 Bulsera Melody R ✓ [10] • (1947)	
	373 Gordon Loretta L ✓ [16] • (1947)	
716-833-4927	
	Gordon Lorie716-833-4927	
59-8304	383 Banks Selina D ✓ [10] • (1945)	
3 ✓	Powers Tyrone ✓ [21] • (1947)	
	389 Cook Nicholas J ✓ [2] • (1946)	
	Wise Misao ✓ [14] • (1945)	
59-1338	Wise Todd G	
59-8151	395 No Current Listing	
28)	399 Glovack Kristi M & Kevin S ✓ [17]	
26)	• (1947)	
59-6287	405 Flint Wildrena [25] • (1945)	
08)	Flint Robert D	
59-6030	409 Kubala Courtney A ✓ [2]	
716-833-2561	
005)	415 Myers Gregory W ✓ [23] • (1947)	
59-7923716-833-4606	
	Myers Gloria J716-833-4606	
005)	423 [10] Hein Connie	
59-8662	429 Truong Kinh V ✓ [3] • (1945)	
	Truong Tommy	
	435 O'Connor Peter J & Sandra L ✓ [43]	
	• (1947)716-838-4351	
33)	443 Fields Lisa D & James M ✓ [10] •	
	• (1947)	
✓ [7]	453 Jafri Syed Z & Rafia S ✓ [24] •	
	• (1947)716-838-1035	
	459 Garhart Barbara ✓ [3]	
	465 No Current Listing	
	• OXFORD AVE INTERSECTS	
	• ZIP CODE 14226 CAR-RT C034	
OLDS 25	479 FARRELL PHOTOGRAPHY	
SAINT	photographers-portrait ✓ [2]	
716-838-1447	
	483 Tucker Jennifer R ✓ [2] • (1947)	
	Tucker Ronnie E	
✓ [25]	489 [10] Przydrozny Matthew ✓	
	Spaszeska Irena M [10] • (1948)	
	495 Wong Soo K ✓ [44] • (1948)	
716-832-8347	
HOLDS 1	505 Wong Sue K & Manuel G ✓ [48] •	
	• (1948)716-837-4918	
	513 Leach Mary L ✓ [30] • (1946)	
716-836-1771	
	519 Saxena Suresh B ✓ [24] • (1949)	
716-240-9761	
	Saxena Bela R716-240-9761	
ors dc	[10] Sion Imata ✓	
35-5400	523 Drexinger Keith F ✓ [2] • (1948)	
45)716-837-0191	
	Drexinger Jennifer716-837-0191	
16-9230	[10] Livingston Jennifer A ✓	
	RNG CO INC nonclassified	
	establishments ✓ [2]716-834-2608	
✓ [49]	529 Lewis Dion C ✓ [2] [17]	
716-833-1905	
✓ [12]	535 Pizetzky Kevin F ✓ [2] • (1947)	
716-835-7106	
	Pizetzky Pamela716-835-7106	
17-4457	543 No Current Listing	
18-2915	549 Bookhagen Glenn A Jr & Susan M	
	[10] • (1948)	
	553 Mezban Kilod ✓ [2]	
	Mezban Mohammad	
3-4579	559 [10] Rivera Jose ✓716-837-0471	
	563 Singh Arthur & Asha W ✓ [10] •	
	• (1948)716-834-5695	
	569 No Current Listing	
	579 Didomizio Joseph C & Annette S ✓	
	[27] • (1948)716-838-3412	
	• YALE AVE INTERSECTS	
	593 Sealand Keith A ✓ [25] • (1956)	
✓ [2]	599 [10] Anderson Michelle M & Michael J	
7-0751716-768-1890	
	[10] Dougherty X	
4-2761	605 Heim James A & Jennifer G ✓ [2] •	
	• (1939)	
	613 Crane David C & Kim M ✓ [25] •	
	• (1952)	
	619 Jacob Gladwin A & Sunita ✓ [25] •	
3-4049	• (1949)716-836-1271	
•	625 Patterson Robert A & Debra M ✓ [22]	
	• (1950)	
NIAGARA FALLS BLVD Cont'd		
	633 Relan Sushil D & Aureeta ✓ [20] •	
	• (1947)716-832-0223	
	639 No Current Listing	
	643 CITYWIDE LOCK & KEY locks &	
	locksmiths ✓716-912-7182	
	Goff James Jr ✓ [7] • (1948)	
	PRIME PROPERTY HOME	
	INSPECTION real estate inspection	
716-345-7147	
	Reppenhagen Goff James & Kelly M	
	✓ [10] • (1948)716-835-0150	
	649 Guzinski Pati A ✓ [10]	
	653 Johnson Willard E Sr & Mary L ✓ [43]	
	• (1948)716-862-0307	
	[10] Williams Griselda D ✓	
	659 [10] Memer Darrell ✓ [2]	
	663 Menchetti Peter P ✓ [20] • (1947)	
716-832-3418	
	Menchetti Rebecca M	
716-832-3418	
	665 Loveland Joseph K & Brandy D ✓ [2]	
	• (1948)	
	669 Perez Angelita A ✓ [1]	
	673 Phatt Robert W ✓ [22] • (1956)	
	Phatt Pamela D	
	• LONGMEADOW RD INTERSECTS	
	• LONGMEADOW RD INTERSECTS	
	677 STAR INK INC grocers-retail ✓ [2]	
716-833-2866	
	679 FERA'S BOULEVARD SUB SHOP	
	restaurants ✓ [2]716-838-4545	
	711 JAZZYOBICS BY SUZY dancing	
	instruction ✓ [2]716-836-2999	
	TRINITY UNITED METHODIST CHR	
	churches ✓716-835-7711	
	733 AMERICAN AUTO WORLD auto	
	parts & suppl-retail-new ✓ [2]	
716-832-3838	
	• RUTH AVE INTERSECTS	
	751 HECTOR'S HARDWARE & PAINT	
	CO hardware-retail ✓ [2]	
716-832-9310	
	765 CHRISTIAN FELLOWSHIP BAPT	
	CHR churches ✓ [2]716-835-2899	
	771 MC CARTY ALLAN P attorneys ✓ [2]	
716-446-0022	
	773 Chainani Ramesh L [10] • (1956)	
	CHAINS ENTERPRISES INC tailors	
	✓ [2]716-837-8344	
	785 BOULEVARD INN hotels & motels ✓	
716-837-7400	
	Rebmann Michael R ✓ [10]	
	789 Branch Eugene M & Maureen B ✓	
	[20] • (1956)	
	797 JOLLY JUG bars ✓ [2]716-834-3778	
	803 SOKOLSKI SUTHERLAND &	
	LYONS accountants ✓ [2]	
716-834-2337	
	Sutherland David W ✓ [10] • (1956)	
	• BETINA AVE INTERSECTS	
	839 839 BOULEVARD CTR shopping	
	centers & malls [2]	
	MASTER GORINO'S PIL-SUNG	
	TAE martial arts instruction ✓ [2]	
716-836-5425	
	NORTHTOWN ANIMAL HOSPITAL	
	animal hospitals ✓ [2]	
716-834-8387	
	SCHAEGLER JEAN M DVM	
	veterinarians ✓ [2]716-834-4387	
	843 EASTERN ENERGY CONTROL	
	WINDOW glass coating & tinting ✓	
716-836-2110	
	MAINTENANCE & MANAGEMENT	
	ASSOC cleaning serv-industrial ✓	
716-836-2110	
	845 SENTRY APPLIANCE SVC CO	
	appliances-household-major-rpt ✓	
716-835-2991	
	Wilson B ✓ [14]716-832-4824	
	847 Hultin Antoinette ✓ [2]	
716-832-1874	
	Malik Sardar ✓ [20] • (1957)	
	MALIK TAILORS tailors ✓ [2]	
716-862-0122	
	853 JAX CONTRACTING INC lawn &	
	grounds maintenance ✓ [2]	
716-874-1070	
	MRI PIZZA pizza ✓ [2]716-837-6500	
	861 Wahl Philip J Jr & Cheryl J [20] •	
	• (1940)	
	865 Balesteri Dara ✓ [22] • (1957)	
	Bradt Randy R Jr ✓ [1]	
	869 WOEPPEL EDWARD J CPA	
	accountants ✓ [2]716-836-3822	
	871 A CAREER RESUME resume serv ✓	
716-837-2798	
	Arnesto Christine G [10]	
	DESIRED IMAGE cosmetics &	
	perfumes-retail ✓ [2]716-834-1123	
	GORDON JAMES IMAGE MAKERS	
	INC photographers-portrait ✓ [2]	
716-837-5665	
	VCMIS INC business mgmt	
	consultants ✓ [2]716-837-4140	

used for the personal use of the subscriber. Use of this directory is subject to the Terms and Conditions of the Polk's City Directory. For an updated directory call 1-800-275-7655 or www.

NIAGARA FALLS BLVD

2014

• HOMEOWNERS	
NIAGARA FALLS BLVD Cont'd	
885 JOSEPH SPANO & SONS	
223 FUNERAL HM funeral directors ✓ @	716-854-299
182 LOMBARDO FUNERAL HOME	
funeral directors ✓ @	716-837-710
899 Glovack Kristi [2]	
147 NICASTRO ACCOUNTING SVC	
accountants ✓ @	716-831-860
925 U-HAUL MOVING & STORAGE	
150 truck renting & lease ✓ @	716-832-177
• EGGERT RD INTERSECTS	
• EGGERT RD CONTINUES	
• ZIP CODE 14226 CAR-RT C041	
951 EL PALENQUE MEXICAN GRILL	
restaurants ✓ @	716-446-920
• SHERIDAN DR INTERSECTS	
995 BRIDGESTONE MASTERCARE	
418 SVC CTR auto rpr & serv ✓ @	716-837-970
FIRESTONE COMPLETE AUTO	
CARE auto rpr & serv ✓ @	716-261-394
Kracker Steven M [10]	
1021 PEP BOYS auto parts & suppl-retail-new ✓	716-831-037
1061 Chimera Joann E ✓ @ [11] • (1968)	
Chimera Lucy	
545 PLANT PLACE & FLOWER	
BASKETS florists-retail ✓ @	716-838-340
1101 AQUAJET & ROBERT'S	
4R PLUMBING plumbing contractors ✓	716-877-153
711 AQUAJET SEWER SVC CORP	
plumbing contractors ✓ @	716-877-153
838 CUSTOM CUTS HAIR DESIGN	
beauty salons ✓ @	716-836-424
DEBRA R HAMSHER-	
310 NATIONWIDE insurance ✓ @	716-833-190
399 ES-WIRELESS telecommunications	
contractors ✓ @	716-834-340
222 Fletcher John W [30]	
JAZZY SHOE shoes-retail ✓ @	716-835-769
344 NATIONWIDE INSURANCE	
insurance ✓ @	716-833-190
100 Rich James P ✓ [10]	
ROBERT'S HEATING CO plumbing	
contractors ✓ @	716-877-153
5 Allen Michele ✓	
• ZIP CODE 14226 CAR-RT C032	
1145 CHIL'S GRILL & BAR restaurants ✓	716-832-373
337 1167 AUDIOMOTIVE CREATIONS auto	
remote starters ✓ @	716-783-748
CRICKET shopping centers & malls	
✓ @	716-803-180
1171 NAPA AUTOMOBILE CARE auto	
parts & suppl-retail-new ✓ @	716-837-400
125 PREMIER CAR CARE auto rpr &	
serv ✓ @	716-837-400
1185 BUFFALO ATHLETIC CLUB INC	
187 health clubs studios/gymnasium ✓	716-833-522
187 1201 5-7-9 women's apparel-retail ✓	716-835-073
1203 FOOT LOCKER shoes-retail ✓ @	716-837-144
10 1205 M&T BANK banks ✓ @	716-835-511
10 1207 POSTER ART BLVD MALL	
sportswear-retail ✓ @	716-834-142
1209 TGI FRIDAY'S restaurants ✓ @	716-835-600
1211 CHILDREN'S PLACE childrens &	
infants wear ✓ @	716-831-320
1213 HOLLISTER CO clothing-retail ✓ @	716-833-125
22 1215 BANANA REPUBLIC clothing-retail	
✓ @	716-838-057
1219 BOULEVARD CONVENIENCE	
70 convenience stores ✓ @	716-834-126
1221 4 SEASONS GIFTS gift shops ✓ @	716-832-300
LIMITED clothing-retail ✓ @	716-833-248
1225 ABERCROMBIE & FITCH clothing-	
22 retail ✓ @	716-832-657
FYE records tapes & compact discs	
✓ @	716-834-909
1231 AEROPOSTALE clothing-retail ✓ @	716-836-750
23 1233 GAP clothing-retail ✓ @	716-828-115
GAP KIDS childrens & infants wear	
✓ @	716-836-148
65 1247 BONEFISH GRILL restaurants ✓ @	716-833-610
40	

NIAGARA FALLS BLVD 2014

NEW NEIGHBOR	
NIAGARA FALLS BLVD Cont'd	
1251 BOULEVARD MALL BOOTERY shopping centers & malls ✓ @	1459 Hu
.....716-832-4903	ne
1253 LITTMAN JEWELERS jewelers-retail ✓ @	PE
.....716-835-4799	PE
1255 MACY'S department stores ✓ @	in
.....716-837-9400	
MINI MATERNITY AT MACEY'S maternity apparel ✓ @	RA
.....716-835-4650	FI
1257 BROOKSTONE gift shops ✓ @	TL
.....716-833-4956	✓
GYMBOREE childrens & infants wear ✓ @	1531 FI
.....716-836-0622	
MRS FIELD'S COOKIES cookies & crackers ✓ @	1551 AF
.....716-833-1077	en
YANKEE CANDLE CO candles ✓ @	BU
.....716-832-3700	de
1259 CRAZY EIGHT childrens & infants wear ✓ @	BU
.....716-834-4754	
NATURALIZER SHOES shoes-retail ✓ @	FI
.....716-836-4155	IS
TEAVANA coffee & tea ✓ @	CE
.....716-833-3234	re
TUTU GIRLS BOUTIK boutique items-retail ✓	DE
.....716-836-4569	
1261 BOUNCE MAGIC events-special ✓ @	EJ
.....716-834-5867	SA
BUYBUY BABY baby accessories ✓ @	FI
.....716-833-3714	✓
MICHAELS craft suppl ✓ @	JC
.....716-834-3322	fa
SEARS department stores ✓ @	Mi
.....716-446-5100	re
SEARS HEARING AID CTR hearing aids ✓ @	NA
.....716-832-7203	
1265 AMERICAN EAGLE OUTFITTERS clothing-retail ✓ @	QA
.....716-832-1100	re
DAKOTA WATCH CO watches-dirs ✓ @	RA
.....716-833-1618	AC
ELECTRONIC CIGARETTES cigar cigarette & tobacco dirs ✓ @	SV
.....716-837-0385	✓
HOT TOPIC clothing-retail ✓ @	VI
.....716-446-0400	ru
KAY JEWELERS jewelers-retail ✓ @	1 I
.....716-837-8895	
KIDS FOOT LOCKER shoes-retail ✓ @	1565 BA
.....716-862-9175	✓
MORE WIRELESS cellular telephones-equip/supl ✓ @	BC
.....716-833-3400	SD
PAYLESS restaurants ✓ @	DF
.....716-838-0701	re
TACO BELL restaurants @	LA
.....716-835-9448	
THINGS REMEMBERED gift shops ✓ @	PA
.....716-835-0340	
1267 Fisher Jake @	SF
MEN'S WEARHOUSE men's clothing & furnishings ✓ @	1569 BA
.....716-837-1966	✓
1269 GENERAL NUTRITION CTR health & diet foods-retail ✓ @	SL
.....716-832-0350	CT
GNC vitamin & food supplements ✓ @	TI
.....716-832-0350	
1275 JOURNEYS shoes-retail ✓ @	1575 RC
.....716-837-4635	ph
1281 CHRISTOPHER & BANKS clothing-retail ✓ @	ST
.....716-831-0013	
1285 EXPRESS clothing-retail ✓ @	TA
.....716-834-5864	
1287 LAUX SPORTING GOODS INC sporting goods-retail ✓ @	TA
.....716-832-2774	✓
1287 A/2 CARLTON CARDS greeting cards-retail ✓ @	1579 BA
.....716-446-1505	hc
1289 NEW YORK & CO clothing-retail ✓ @	PE
.....716-836-0814	✓
1293 CHAMPS SPORTS sporting goods-retail ✓ @	1581 AC
.....716-836-6456	GC
1303 J C PENNEY CO department stores ✓ @	1583 BE
.....716-837-2100	ho
J C PENNEY OPTICAL optical goods-retail ✓ @	1585 BE
.....716-833-1166	re
SEPHORA INSIDE JCPENNEY cosmetics & perfumes-retail ✓ @	1591 JA
.....716-837-2100	JE
*ZIP CODE 14226 CAR-RT C030	
1355 DELTA SONIC CAR WASH car washing & polishing ✓ @	1593 CH
.....716-832-4050	re
1385 MC DONALD'S restaurants ✓ @	GA
.....716-833-2159	✓
1395 ARBY'S restaurants ✓ @	NA
.....716-832-5231	✓
1401 DIVAL SAFETY OUTLET safety consultants ✓ @	PA
.....716-832-0021	
GAME CRAZE INC games & game suppl ✓ @	PA
.....716-831-3747	re
1405 SCHUELE PAINT CO paint-retail ✓ @	SL
.....716-836-3871	
*ZIP CODE 14226 CAR-RT C057	1621 SA
1435 SEARS AUTO CTR tire-dirs-retail ✓ @	CC
.....716-836-7049	
1445 WEST MARINE marine equip/supl ✓ @	1641 AF
.....716-803-1357	

Get Mailing List

NIAGARA FALLS BLVD 2014

BUSINESSES 16

HOUSEHOLDS 24

NIAGARA FALLS BLVD (BUFFALO)

• ZIP CODE 14223 CAR-RT C062

154 - 158 No Current Listing (2 Hses)

166 HALT GRAPHIC DESIGN graphic designers ✓ @ ..716-836-4439

Halt Shannon M ✓ [18] ● (1940)

170 **N** Mangun Lamont ✓

2 Torres Ricardo ✓ @ [3]

3 Ilardo Laurence R ✓ [12]716-832-4815

174 Piparo Chris M ✓ [19] ● (1946)

Piparo Joseph A

180 4 **N** Joe Benjamin S

186 - 190 No Current Listing (2 Hses)

192 Green Marilyn E ✓ [19] ● (1946)716-832-5016

198 1 **N** Linstonburgh Jason W

200 Kim Min [4]

202 Dwight Wallace F II ✓ [3]

Tanzini Katie J ✓ [5]

Wallace Dwight ✓ [2]

This directory is property of Polk City Directories. It is le
on the title page of this directory. This informa

NIAGARA FALLS BLVD 2014

204		HOMEOWNER	
NIAGARA FALLS BLVD Cont'd			
	1 Brown George A		
	204 Kazinski Brian D	716-832-5296	
	Leitto Kevin K	716-833-1671	
4563	206 Ali Hasan A		
4563	206 Oweis H	716-835-0171	
	208 No Current Listing		
	218 Strawbridge Justina L	(1946)	
	Strawbridge Cassie		
1925	222 Gisel Barbara E & John C	(1946)	716-832-8647
1466	228 Clark Rodney	(1946)	716-833-0365
	232 Poppleton Brian E	(1900)	
0737	240 BOULEVARD HAIR CARE beauty salons		716-832-1060
	Gonzalez Angel M & Ann		
0918	1 Chomjandr Wassana		
3731	3 Mariett Kathleen I		
	244 NEGRIL ONE STOP restaurants		716-803-1844
	248 Alcantara Jason A		716-837-1305
9098	252 Jones Jarren		
	252 Dussault Anjuli S	(1951)	716-838-1810
	254 Parker Candace		
3269	258 Ringler Mark J		
1896	Santonio Scott C		
	262 Fisher Amanda C	(1940)	
	268 Hodur Darrell L	(1916)	
0949	270 Henry Ruthann M & David C	(1953)	716-836-2050
9232	274 Johnson Laquila E	(1920)	
	276 Fanara Antonio	(1948)	
6843	Vella Peter	(1948)	
8223	Vella Josephine		
	280 Muscato Joseph P & Pauline P	(1916)	
	286 Daher Joseph J	(1928)	
8222	290 Bishop Gabrielle C		
5205	292 Miller Shawn W & Beth M	(1927)	
	Piewa Wendy		
§ 122	298 Dombrowskas Brian A	(1906)	716-831-1402
	Dombrowskas Noel M		716-831-1402
	300 No Current Listing		
	304 WALSH GEORGE E clergy		716-835-2943
8189	308 Clemo Brian J	(1930)	716-834-6041
	Clemon Jeffrey D Jr		716-834-6041
5334	310 Godeske Thomas J & Cheryl A	(1930)	716-835-5693
3584	316 Demars Michael J II	(1922)	
	320 No Current Listing		
	324 Donovan Derek		716-837-2612
1952	328 Kindron David J	(1995)	716-837-8313
3327	Kindron Jonathan J		716-837-8313
	330 No Current Listing		
	334 O'Brien Louis J & Marylou L	(1948)	716-835-0740
0715	338 Soka Afrida T	(1920)	716-832-1444
5288	342 Fildes Ralph & Lynn		716-836-6282
6060	344 HEWSON ROBERT A DPM podiatrists		716-833-8094
	WRIGHT SUSAN M DPM podiatrists		716-833-2680
	* ZIP CODE 14223 CAR-RT C048		
4798	354 CAR LOCKSMITHS locks & locksmiths		716-796-0306
	UNLIMITED MINIMART convenience stores		716-832-0197
2832	* CAMBRIDGE BLVD INTERSECTS		
	358 Wheeler Micky & Mary A	(1900)	716-832-0989
	362 Ruffino Robert J & Joan E	(1937)	716-832-7435
9700	370 Lam Shek S	(1948)	716-835-0380
2525	Lam Vicki W		716-835-0380
	Roberts Elizabeth		
	378 Marter Gerald	(1922)	716-834-2058
	382 Stahl Josef W	(1948)	716-835-4031
	Stahl Hildegunde		716-835-4031
3825	386 Dreyer Elizabeth		
0498	Febus Benjamin		716-836-3136
1432	Larson Casey		
0123	Padua Juan		716-834-4254
	Padua Elizabeth		716-834-4254
	Ramirez Jacqueline		
	390 Burgos Maleaha A		716-837-2572
	Mack George G		
1044	394 Kelleher Thomas M & Theresa Y	(1929)	
	396 No Current Listing		
0247	398 Barnes Timothy D	(1927)	716-836-0337
	406 Grabowski Henry		716-695-3093
	410 Yager William T	(1997)	716-836-8494
0949	Yager Robert D		716-836-8494
	414 Stringfellow Ray P & Jennifer M	(1935)	
8068	418 Burns Kevin M		
	422 JENEANES HAIR CTR hair replacement		716-834-0051
0813	* PAIGE AVE BEGINS		
0600	SCHWARTZ MICHAEL DDS dentists		716-835-3906
1890	5 Renda Anthony		
	6 Hughes Sean E		
4550	424 SWEENEY'S GARAGE auto rpr & serv		716-832-0648
4550	442 S & E JEWELERS jewelers-retail		716-832-1595
§ 24	S & E TV & ELECTRONICS television & radio-serv/rpr		
	446 Ippolito Ramon J		716-876-7595
	KISLOSKI CONSTRUCTION GROUP gen'l contractors		
	2 Smith Marcus T		716-835-5706
4439	462 DARCY'S GROOMING pet washing & grooming		
	466 Alston James		716-836-0456
	474 AFTER 50 newspapers		716-832-9300
8115	FROHE ADELE N attorneys		716-834-5322
	HAQ SYED EAJAZ MD physicians & surgeons		
	SYED ATTAULLAH MD physicians & surgeons		716-833-3697
	VITELLO FRANCINE physicians assistants		716-832-1050
3016	4 Haq Syed E		
	4 Haq Enajaz S		
	* CHALMERS AVE INTERSECTS		
	500 DIP & DIVE divers equip/supl		716-837-3483
	512 SAIGON BANGKOK RESTAURANT restaurants		
Continued Next Column			
+ ROBINSON ST INTERSECTS Continued from prior column			
NIAGARA FALLS BLVD Cont'd			
	528 No Current Listing		716-837-2115
	530 LAKELAND SUPPLY INC auto parts & suppl-retail-new		
	536 LAKELAND SUPPLY INC auto parts & suppl-whol		716-834-2777
	540 Chauhan Sujata	(1954)	
	LINCOLN PARK MARKET grocers-retail		716-833-3712
	US POST OFFICE post offices		716-833-3712
	546 K CAFE restaurants		716-836-8888
	* DECATUR RD INTERSECTS		
	564 Bova Velinda J		
	570 McKeone Gerald J & Nicole M	(1946)	
	580 Fix Joan W	(1946)	716-931-5899
	Fix Francis R		716-931-5899
	588 Lunney Dennis M & Melissa A	(1951)	716-833-8971
	594 Diamond Anthony A	(1947)	716-836-5462
	594 Diamond Anthony J		716-836-5462
	600 Villanueva Roberto S	(1946)	
	Villanueva Ester S		
	608 Luzak Ruth A	(1946)	
	616 Penfield Anne M	(1946)	
	Penfield Amber L		
	624 No Current Listing		
	628 McPhaden Cynthia M		716-693-3735
	Melchiorre Christine G	(1946)	
	Melchiorre Maria		
	634 - 640 No Current Listing (2 Hses)		
	644 Liscavage William K	(1946)	716-835-9609
	650 Notaro Tammy L		
	654 Horbowicz Jeffrey J & Denise	(1946)	
	* LINCOLN PARK DR INTERSECTS		
	664 Israel Chad R & Danielle M	(1951)	716-835-1720
	668 Frazier Melvin J	(1948)	
	Frazier Jennifer M		
	670 Sahail Shahzad		
	674 Ranney Gary L	(1949)	716-835-1198
	678 Zimmerman Richard H & Bree A	(1949)	
	684 Pray Donald P & Carole J	(1949)	716-832-7793
	688 Bonillas-Thompson Angelica B	(1949)	716-939-3869
	694 No Current Listing		
	698 Giambone Andrew E Sr & Dianna M	(1949)	
	704 Chamberlin Grant L		
	Smith Patrick A		
	710 Blom Carol D	(1950)	716-835-8447
	716 Francken Timothy M & Kathleen I	(1947)	
	722 Zanelotte Richard J & Wendy M	(1948)	716-833-1731
	726 Janus Lutz J & Margaret G	(1947)	716-836-8212
	738 Dickey Ronald G & Robin L	(1949)	716-446-1833
	* HIGHLAND AVE INTERSECTS		
	748 Powell Ariene P	(1949)	716-837-1397
	756 No Current Listing		
	770 Battista Ellen B	(1954)	
	GILCHRIST RHONN marriage & family counselors		
	PAIN TREATMENT CONSLTNS-W NY physicians & surgeons		716-833-8314
	* HARRISON AVE INTERSECTS		716-833-8184
	782 DAIRY QUEEN ice cream parlors		716-834-2447
	796 BERRYMAN KATHLEEN career & vocational counseling		
	STURNICOLA FRANK M PhD psychologists		716-832-1434
	TEAM Q EMPLOYEE ASSISTANCE psychologists		
	800 DR AMAL MARDINI PLLC chiropractors dc	(1954)	716-832-0010
	Mardini Amal		716-817-6729
	* MOORE AVE INTERSECTS		
	804 TRAN BEAUTY SUPPLY beauty salons-equip/supl		
	Tran Henry		716-836-4336
	820 NOCO EXPRESS serv stations-gasoline & oil		716-832-0810
	NOCO SEVENTY FOUR TONAWANDA serv stations-gasoline & oil		716-833-3217
	828 Kujawa Alicia	(1954)	
	850 Choi Sang S	(1954)	
	SUNG'S ORIENTAL GROCERY & GIFT oriental goods		
	860 KENILWORTH ELECTRONICS CD radio communication equip/sys		716-836-3011
	Schober Robert W	(1954)	716-837-6666
	874 CORSI A FIRST KLASS COLLISION auto body-rpr & painting		
	Klaskala Valerie J	(1954)	716-835-2455
	Klaskala Val		
	900 PEARCE & PEARCE CO INC real estate		716-833-6600
	910 AMHERST SECURITY PRO INC security guard & patrol serv		
	DAVID PHOTO SVC INC photo finishing-retail		716-833-4700
	DPS VIDEO video production & taping serv		716-835-4620
	920 Battista Raymond		716-837-0201
	FOUR PAWS PET CTR pet shops		716-836-0365
	OASIS DANCE CTR sports info		716-698-0288
	926 SUN CITY MATTRESS mattresses		716-834-7400
	* EGGERT RD INTERSECTS		
	* SHERIDAN DR INTERSECTS		
	BUSINESSES 47		HOUSEHOLDS 128
NIAGARA FALLS BLVD (NORTH TONAWANDA)			
	* ZIP CODE 14120 CAR-RT C013		
	628 Collis Robert K	(1958)	
	Collis Nancy L		
	642 De Mart Michael A Jr & Marcia A	(1957)	
	648 Heller Joanne M & Richard J	(1951)	
	654 Verdibello Gregory D		
	664 No Current Listing		

ies. It is leased for the personal use of the subscriber. Use of this directory is subject to the Terms of Use appearing

NIAGARA FALLS BLVD 2014

	205	
	NIAGARA FALLS BLVD Cont'd	NIA
	1134 Werth Mark R & Kathy A ✓ [36] ▲ (1952)	716-692-6183 311
	1144 Doherty John R & Mary E ✓ [8] ▲ (1955)	
79	• ZIP CODE 14120 CAR-RT C031	311
	1166 BON'CHAZ beauty salons ✓ @	716-694-1166 312
96	Giammusso Charles B ✓ [22] ▲ (1958)	716-695-5799
84	Giammusso Calogero	716-695-5799 314
27	1182 HAYAT MOTEL hotels & motels ✓ @	716-694-0360
	Patel Mahendra J & Kala M [12] ▲ (1958)	316
	1200 B-COZY MOTEL hotels & motels ✓ @	716-695-3437
01	(N) Davis Christine @ ▲ (1958)	
	Davis Alicia	317
	+ MAPLE DR ENDS	
28	• ZIP CODE 14120 CAR-RT C010	320
	2880 ALDERCREEK MUSIC INC musical instruments-dlrs ✓ @	
	716-693-5456
42	2884 No Current Listing	
	2888 Alexander Katherine A ✓ @ [3]	716-260-1465
30	Alexander Kevin	716-260-1465
00	1 Simmons Dwayne & Edrema @ [6]	+ NA
	2890 PINZEL MARK D nurses- practitioners @	716-807-7337 • ZIP
	STEAD SUSAN M nurses- practitioners @	716-807-7337 326
06	WHEATFIELD PEDIATRICS physicians & surgeons ✓ @	• ZIP
23	716-807-7337 326
11	Wittmann Joseph C Jr [2]	

KENMORE AVE 2008

	HOUSEHOLDS 3	
		72
KENMORE AVE (BUFFALO)-FROM 35		
WINDERMERE BLVD		73
+ MAIN ST CONTINUES		
• ZIP CODE 14226 CAR-RT C002		76
43 MICHAEL WILSON REALTY LLC real		
estate consultants ..716-250-5400		78
47 MAY JEN CHINESE RESTAURANT		
restaurants716-832-5162		79
+ WINDERMERE BLVD INTERSECTS		81
63 No Current Listing		83
71 WEHRLE DIAGNOSTIC LAB INC		
laboratories- medical		84
.....716-837-6947		85
2 CRUZ LOURDES F MD physicians		
& surgeons716-832-3111		86
+ WINDERMERE BLVD INTERSECTS		
95 Martin Ann [20] ▲716-833-1479		87
Szczepanski Carol A [13] ▲		
+ CAPEN BLVD BEGINS		88
99 Krestos Michael A [21] ▲		89
.....716-835-3882		90
Krestos Thomas M716-835-3882		
+ ALLENHURST RD INTERSECTS		91
135 Napier Kandie K [13] ▲		92
.....716-836-9377		
140 FRANCAVILLA VINCENT J DDS		93
dentists716-835-6966		
143 No Current Listing		
+ NIAGARA FALLS BLVD INTERSECTS		94
BUSINESSES 5	HOUSEHOLDS 6	
		95
KENNEDY CT (LANCASTER)-FROM 2		

KENMORE AVE 2008

+ HIGHLAND AVE INTERSECTS

	HOUSEHOLDS 88	
KENMORE AVE (BUFFALO)-FROM 2 ORSON PL WEST		593
+ NIAGARA FALLS BLVD CONTINUES		597
• ZIP CODE 14223 CAR-RT C069		601
187 ⑩ Kotla Varsha		619
Stiles Kelleen J [10]	716-835-5549	623
189 WILLIAM L LONG & ASSOC architects	716-833-1873	627
191 Brenner George [46] ▲	716-833-4968	631
193 Rozek Kenneth P & Jane M [30] ▲	716-834-2169	647
197 Catalano Susan M [20] ▲		651
199 No Current Listing		659
205 EMPORIUM HAIR DESIGN beauty salons	716-832-6558	665
⑩ Rockey Shane		• ZIP
210 Labruna Anthony S & Sharon R [29] ▲	716-833-9606	685
214 Mahoney Thomas E [18] ▲	716-831-0930	695
217 Weiser Matthew J [11] ▲		
Weiser Florence K		707
218 No Current Listing		
225 Guidice Michael A [4]		
NETEX SERVICES LLC serv	716-819-4400	725
229 Bitterman James W & Constance M [12] ▲	716-837-0094	727
233 No Current Listing		
237 Nesselbeck Norman B & Betty R [48] ▲	716-834-8552	• ZIP
241 ⑩ James Shaniqua E		747
245 - 251 No Current Listing (3 Hses)		761
252 DOUG-AL AUTOMOTIVE INC auto dlrs-used cars ..	716-837-2370	
253 ADRIAN SALES mfrs- agents & representatives	716-833-2636	
⑩ Jones Amos Z		765
+ UNIVERSITY AVE INTERSECTS		
257 RAMM OPTICAL opticians	716-834-9500	771
Suszynski Amy M [2]		
261 Baker Lawrence [4]	716-833-2834	
265 J J'S CAFE restaurants	716-837-2310	775
⑩ Philip Maya		
267 EXCLUSIVE DESIGNS nonclassified establishments		
.....	716-833-0833	
271 CITY A1 DRIVING SCHOOL INC driving instruction		791
.....	716-875-4662	
285 ALL COPY USA INC copying/duplicating mach/supl		
.....	716-831-9906	
CENTRAL COPIER SVC INC copying/duplicating mach/supl		797
.....	716-873-9010	
+ MONTROSE AVE CONTINUES		
299 A-1 PAINTING CO painters	716-833-6943	
Kotzambasis Nikolaos E [17] ▲		
Kotzambasis Elias N		
PETE'S PIZZA pizza	716-834-0254	801

This directory is property of Polk City Directories. It is l
on the title page of this directory. This inform

MAIN ST 2008

MAIN ST - MANHASSET ST

MAIN ST Cont'd

3173 V W SPLASH convenience stores
.....716-832-8050
3178 No Current Listing
3180 LOVE IS LOVE barbers
.....716-835-6838
Wilson Ulysses
3182 No Current Listing
3184 QUEEN CITY BOOK STORE comic
books716-833-6220
3189 CATHEDRAL OF PRAISE churches
.....716-833-1187
ST JAMES MISSIONARY BAPT
CHR churches716-446-0948
3191 Good Jennifer
3193 No Current Listing
3198 FRANK'S MOBIL ON THE RUN
serv stations- gasoline & oil
.....716-836-5337
TIM HORTONS doughnuts
.....716-836-5337
3208 CANDY CO PARKSIDE candy &
confectionery-retail ..716-833-7540
PARKSIDE CANDY CO INC candy
& confectionery-mfrs
.....716-833-7540
3210 BUFFALO PREGNANCY CARE
CTR abortion alternatives org
.....716-833-7100
CRISIS PREGNANCY CTR
pregnancy counseling serv/info
.....716-833-7100
Francis Kevin M [B] ..716-833-3441
3214 MAURICE TAILORS cleaners
.....716-833-5049
3216 Nichols Alyssa
PARLATO-O'BRIEN REALTY INC
real estate716-835-1020
3218 COLLEGE LAUNDRY SHOPPE
laundries-self serv ..716-833-0060
3223 Harrelson Charles
.....716-836-2826
Noreck John716-835-6056
RENAISSANCE STUDIOS tattooing
.....716-831-0588
3225 UNIVERSITY HOTS restaurants
.....716-204-2372
3229 BUFFALO PICTURE FRAME &
MIRROR picture frames-mfrs
.....716-838-3800
3230 GREEKS & SNEAKS book dfrs-retail
.....716-833-4913
3233 CANTALICIAN CENTER-
LEARNING schools ..716-833-5353
Machnica Fran M [B] ▲
+ SUTTON LN BEGINS
3234 AMY'S PLACE restaurants
.....716-832-6666
PAVILION INTERNATIONAL gift
shops716-834-8310
3236 MUSIC CITY musical instruments-
dfrs716-838-4547
3240 Huber Bernhard J [B] ▲
O'CONNELL LUCAS CHELF INC
clothing-retail716-836-4140
3242 UNIVERSITY HEIGHTS CMNTY
CTR social serv & welfare org
.....716-832-1010
3258 AMAK HEALTH CARE AGENCY
home health serv716-832-0675
3260 Guarino James D [B]
SHANGO restaurants
.....716-837-2326
6 Glenn Anna M [B]
3264 THIRD BASE bars ..716-833-1284
3264 1/2 No Current Listing
3268 MING CAFE restaurants
.....716-833-6988
MONDO VIDEO video tapes & discs
.....716-881-1053
3269 Ledwon Jacob C [B] ▲
NEWMAN CENTER SUNY/AB
SOUTH churches716-833-6649
ST JOSEPH'S RC CHURCH
churches716-833-0298
ST JOSEPH UNIVERSITY PARISH
clergy716-837-2971
3270 P J BOTTOMS restaurants
.....716-833-3270
3275 ST JOSEPH churches
.....716-835-7395
+ ZIP CODE 14214 CAR-RT C006
3288 CHARAD HOUSE OF BUFFALO
synagogues716-833-8334
3290 KEY BANK banks716-836-7600
3292 Ziad Abdulwahab A [B] ▲
3296 GALLIVAN RICHARD S F attorneys
.....716-831-2727
A2 Nayak Satya C
B1 Chinnam Meenalaksh [B]
B3 Gugliuzza Joseph A & Geraldine
I [B]716-836-7864
B4 Scandale Nathaniel [B]
3334 UNIVERSITY PRESBYTERIAN
CHURCH churches ..716-836-7660

MAIN ST Cont'd

3350 CHILD & ADOLESCENT
TREATMENT child guidance
.....716-835-4011
Rock Antonette
3362 WENDY'S restaurants
.....716-862-3511
3382 SUBWAY restaurants
.....716-834-6878
3400 MILITELLO'S LUGGAGE luggage-
retail716-833-1600
MOM & POPS NATURAL FOOD
convenience stores ..716-836-8800
3404 UDAGAWA SALVADOR M MD
physicians & surgeons
.....716-835-0641
Vidal-Mohammed Lillana E [B]
3410 BACK TO NATURE BUFFALO INC
vitamins716-835-4779
Horosh Millie [B] ▲
Horosh William
NUTRITIONAL CENTER-
BUILDING genl merchandise- retail
.....716-835-4779
PURE HERBS PRODUCTS herbs
.....716-835-4779
+ ZIP CODE 14214 CAR-RT C099
3435 AMERICAN INSTITUTE-
ARCHITECT S architects
.....716-829-2008
ARMY NATIONAL GUARD state
government716-829-2761
Barker John M
BETHEL HEAD START PROGRAM
social serv716-829-3161
CONNY DANIEL JAME DDS
dentists716-829-2862
Cosme Jason [B]
GENCO ROBERT J DDS dentists
.....716-829-2863
HEALTH SCIENCES LIBRARY
special interest libraries
.....716-829-3335
HOFFMAN MARTIN T MD
physicians & surgeons
.....716-829-2244
LAMPASSO JUDITH DDS dentists
.....716-829-2872
LEVINE MING SHIH DDS dentists
.....716-829-3847
LI CARL K MD physicians &
surgeons716-829-2975
MILLARD FILLMORE COLLEGE
schools716-829-3131
NABI HANI A MD physicians &
surgeons716-834-5578
NEW YORK STATE UNIVERSITY
physicians & surgeons
.....716-829-2845
NISENGARD RUSSELL J DDS
dentists716-829-2836
RUSSO THOMAS A MD physicians
& surgeons716-829-2674
STATE UNIVERSITY OF NEW
YORK physicians & surgeons
.....716-829-2012
STERLING MEDICAL CTR
physicians & surgeons
.....716-829-3670
SUMMIT EDUCATIONAL
RESOURCES schools
.....716-829-2525
SUNY BUFFALO DENTAL
MEDICINE dentists ..716-829-2733
UNIVERSITY DENTAL ASSOC
dentists716-829-2013
UNIVERSITY OF BUFFALO
physicians & surgeons
.....716-829-3092
UNIVERSITY ORAL SURGERY
dentists716-829-6637
UNIVERSITY ORTHOPAEDIC SVC
INC physicians & surgeons
.....716-829-3670
UNIVERSITY PEDIATRIC
DENTISTRY dentists
.....716-836-5595
VILLAGE PARK ORTHODONTICS
dentists716-829-2872
WOLF MERWIN DDS dentists
.....716-829-2722
33 WBFO radio stations/
broadcasting co716-829-6000
34 Powell Michelle [B]
34 Powell Dominique
41 Sapozhnikova Olga
42 Lee Christopher [B]
42 Lee Grace J
8015B Heinemen Cynthia L
905 Calle Grace L
+ ZIP CODE 14214 CAR-RT C006
3442 Kaplan Eric [B]716-833-1358
Osterhoudt Amanda [B]
Sornell Nick716-834-1303
9 Perez Paul A & Aymara
B11 Zona Kelly L
B14 Dunford Robert G [B]

This directory is property of Polk City Directories. It is leased for the p
on the title page of this directory. This information changes

MAIN ST 2008

214		
	MAIN ST Cont'd	MA
	B2 Zhong Dan X [2]	+ W
	C10 Chow Catherine [5]	
011716-834-7627	
	C12 Burke Liam P [2]	MAI
716-834-0405	RIC
511	C16 Richardson Claudia D [2]	• ZI
	C9 [2] Bowden Darrell L	14
878	3470 TIM HORTONS doughnuts	
716-831-3211	
600	3488 WALGREENS pharmacies	15
716-834-7223	
800	+ WINDERMERE BLVD INTERSECTS	
	+ KENMORE AVE INTERSECTS	
	+ SPRINGVILLE AVE BEGINS	17
641	+ CALLODINE AVE BEGINS	18
	BUSINESSES 1280	20
	HOUSEHOLDS 716	
C		
779	MAIN PLACE MALL (BUFFALO)	21

MAIN ST 2008

54 No Current Listing	3710 GERC
+ GENESEE ST INTERSECTS	therap
BUSINESSES 6	Resid
HOUSEHOLDS 19
MAIN ST (BUFFALO)-FROM 2 TENNYSON TER	3714 Delmc
EAST	Delmc
* ZIP CODE 14226 CAR-RT C002	3742 No Cu
3500 CHINA KING RESTAURANT	3750 Logan
restaurants716-837-6863
DOTS FASHIONS women's	3760 HART
apparel- retail716-834-4903
☎ Mikie Mike	3770 POWE
SALLY BEAUTY SUPPLY
cosmetics & perfumes-retail	3772 Fluren
.....716-831-3286
TOPS FRIENDLY MARKET	3781 GROV
grocers-retail716-515-3260	COUF
WESTERN UNION money transfer
serv716-515-3240	3782 Lall V
ZETTI'S PIZZA & PASTA pizza
.....716-831-8000	3790 No Cu
2 AMHERST THEATRE theatres-	3800 Orma
movie716-834-7655
3 BOBBY MCGEES restaurants	3810 Cudne
.....716-837-8338
5 CITIZENS BANK banks	LEO M
.....716-862-0525	SIDIN
7 RECORD THEATRE records
tapes & compact discs	3824 GREG
.....716-837-2090
8 HAIR PEOPLE beauty salons	3826 WATT
.....716-834-9090	PC en
8 M & T BANK banks
.....716-832-9523	3860 BUFF
99B Spinder Daniel R [13]	SACR
.....716-681-6054	Perry f
110 STARBUCKS coffee shops	SACR
.....716-834-8069	religio
120 CRICKET cellular telephones	3900 GOLD
.....716-446-9313	establ
128 QUIZZNOS SUB nonclassified	3901 Flora E
establishments716-446-5080	Frend
130 Broder Timothy D [3]	Sung J
130 BUFFALO EXECUTIVES	1B Flo
ASSN associations ..716-852-6916	2A Soc
130 ☎ Dombrowski Susan C
130 ☎ Gadley Roslyn D	2B Hal
130 ☎ Land Pamela J
130 ☎ Lewis Ronald	2C Chi
130 UPS STORE mailing &
shipping serv716-332-2323	3A Lud
130 ☎ Young Thelma
130 Young Loretta	3D Hoc
130-110 ☎ Carmona Dorena
130-119 ☎ Swash Ray	4C Ide
130-171 ☎ Lidgett William	4D Par
230 LARUSSA FASHION clothing-	5D Sup
retail716-834-6254	6A Wri
270 RADIO SHACK electronic	6C Mer
equip/supl-retail716-832-8311
280 DOLLAR TREE variety stores	7A Frin
.....716-837-6680	7A ☎ M
320 H & R BLOCK TAX SVC tax	8A Ric
return preparation/filing
.....716-838-9641	8B Erb
340 GNC health & diet foods-retail
.....716-835-9340	8C Cos
360 FOREVER NAILS manicuring
.....716-833-5424	8C Cos
370 PAYLESS SHOE SOURCE
shoes-retail716-832-3610	8D Por
500 GAMESTOP games & game	9A ☎ F
supl716-836-3748	10B Ha
3510 A J WRIGHT department stores
.....716-833-3083	10C Te
3540 ILS WAYPORT INC nonclassified
establishments716-833-7886	11A Be
MC DONALD'S restaurants
.....716-832-6221	11A Be
3586 No Current Listing	11B Fit
* ZIP CODE 14226 CAR-RT C007
3604 DYNAMIC ELECTRO ACOUSTICS	11D Be
acoustical contractors	12A Si
.....716-836-2625
SPEAKER SHOP INC stereophonic	12C Ci
& high fidelity716-837-1557
3610 UNIVERSITY MEDICAL	12D ☎
BOOKSTORE book dfrs-retail	3911 LA MA
.....716-833-7131	physic
3612 BOULEVARD INN & SUITES hotels
& motels716-837-3344	ROBEI
BOULEVARD TAXI taxicabs &	physic
transportation serv ..716-861-1269
☎ Kvaratskheliya Shorena	3921 BLUE i
3640 KAINOS MAIN BAILEY LLC	veterin
doughnuts716-446-9210	BLUE i
3666 Evans Dawn J [8]▲	veterin

erty of Polk City Directories. It is leased for the persc
 ne of this director. This information changes bud

NIAGARA FALLS BLVD 2008

BUSINESSES 295

HOUSEHOLDS 689

NIAGARA FALLS BLVD (BUFFALO)

• ZIP CODE 14214 CAR-RT C006

2 - 38 No Current Listing (4 Hses)

40 Nyrop Jessica E [2]

41 Newman John C [5] ▲

42 No Current Listing

43 [2] Rodriguez Michael ▲

45 Lawson Cecelia M [5] ▲

46 No Current Listing

50 Newberry Wilma J [34] ▲

.....716-835-0474

54 Metzger Michael M [44] ▲

58 Brace Frederick E Jr & Kathleen L [24]

▲716-833-2272

62 Kowsky Francis R & Helene D [33] ▲

.....716-836-6069

65 McCraty Elner J [23] ▲

.....716-832-2274

66 Klein Peter M Sr & Rose M [43] ▲

.....716-837-9007

69 Jarosz Michael S & Susan S [12] ▲

.....716-832-1882

70 Kogler Susan M & James F [36] ▲

73 Conti Joan N [17] ▲

74 Onorato Victoria A [41] ▲

.....716-833-9426

77 No Current Listing

78 Privateer Christoph A & Karen D [15] ▲

81 Thomas Johnny M [13] ▲

82 Reade Dorothy R [12] ▲

.....716-837-7520

Reade Catherine P716-837-7520

85 Wilson Joseph J [2] ▲

86 Leising Peter C & Jeanne [18] ▲

Get Mailing Lis

NIAGARA FALLS BLVD 2008

Polk City Directories N			
NIAGARA FALLS BLVD Cont'd			
259	89 Reese Kelly A [11] 🏠716-833-4447	43 C
524	90 Nieman Donald H & Elaine D [16] 🏠		
716-837-0585		45 S
	95 - 96 No Current Listing (2 Hses)		
	97 Simmons Lorayne D [23] 🏠		S
939	100 Beggs Donald W [44] 🏠		46 L
	101 Patel Saleem [31] 🏠		L
792	Patel Samina		47 S
	104 Coppola Joseph A & Ruth A [12] 🏠		48 F
716-833-9275		
829	105 Alexander Pamela & Derald [32] 🏠		F
829716-833-3523		51 D
	109 McMahon Joseph P Jr & Christina C		
	[5] 🏠716-876-9140		53 S
603	112 No Current Listing		54 F
	115 Arditi Olivia L [10] 🏠		
08	Arditi Chloe		58 N
08	116 🏠 Cantaffa David T 🏠		61 S
	🏠 Laulette Anthony J		62 G
E	119 🏠 Dunlap Vincent K & Tonya M 🏠		S
05716-876-5575		
	120 No Current Listing		65 -
20	123 🏠 Groetz Rita M		69 M
	Woodrow Benjamin F & Colleen F		71 V
72	[21] 🏠716-837-9395		
R	124 Cirrito Frank A [18] 🏠 ..716-835-3677		72 M
61	Cirrito Roseann716-835-3677		75 N
	127 🏠 Bryan Jodi M		76 B
00	🏠 Claeys Jonathan M 🏠		
	128 EDNA LOUISE ESTATE SALES		B
	estates716-812-1018		79 C
17	Then Philip J & Charmaine L [25] 🏠		80 H
	131 Herod Michael J & Bridget B [20] 🏠		
50	132 Curtis Florence H [24] 🏠		81 H
716-835-1747		
50	136 Daum James E & Fay A [46] 🏠		H
716-833-2234		87 B
	142 HULICKA IRENE M PHD		88 G
40	psychologists716-836-9441		G
	BUSINESSES 2	HOUSEHOLDS 51	5
81			91 S
	NIAGARA FRONTIER FOOD TERMIN		95 B
57	(BUFFALO)-FROM 1480 CLINTON ST		100 I

NIAGARA FALLS BLVD 2008

512 91 Niagara Falls Blvd (Buffalo) - 716-632-5394
716-632-5394
 HOUSEHOLDS 1
 166
 310 NIAGARA FALLS BLVD (BUFFALO)-FROM
 3000 SHERIDAN DR NORTH
 ZIP CODE 14226 CAR-RT C001
 079 165 No Current Listing
 171 Smith Bill
 318 Smith Natasha
 177 KAM JOSEPH J DC chiropractors dc
716-835-5400
 179 Cody Ruth C [8]716-446-9230
 189 Feuerstein Marvin E [49] ▲
 690 Feuerstein Michael S
 195 Puehn George E & Georgia E [44] ▲
716-833-6533
 199 Gross Kenneth J [8] ▲
 Gross Kimberly J
 244 207 Tudor Sorin [8]716-838-2915
 213 Larson David I & Beth E [7] ▲
 219 Flaitz Heather M [8] ▲
 3011 225 Fiorella Robert V [50] ▲
716-833-4579
 Fiorella Susan L716-833-4579
 231 No Current Listing
 237 Watson Chris M [5] ▲
 249 Lawson Andrea J [2] ▲
 255 McNeill Leeann [6]716-833-1954
 280 261 Sherwood Jennifer A [2] ▲
 Sherwood Stacy L
 3287 267 Jo Tasha [18] ▲716-837-0751
 Johnson David P Sr [18] ▲
716-837-0751
 Johnson Florence M716-837-0751
 3621 273 No Current Listing
 279 Gianiodis Andrew A [16] ▲
716-862-0036
 2006 285 Cooper Paula A [12] ▲
716-834-9480
 2006 291 Mattina Rita F [23] ▲716-833-4049
 1266 297 Lex Kevin A [8] ▲
 Schewtchuk Dominka [8]
716-824-1495
 4107 303 No Current Listing
 305 37 309 Lindsay Katie [2]
 315 No Current Listing
 99 321 Delles Joan M [39]716-833-6759
 Delles Lisa A716-833-6759
 Lawson Jack S Jr [17]
716-837-2962
 327 No Current Listing
 DARCYS GROOMING pet washing
 & grooming716-836-0456
 6654 333 Warren Jeremy J
 Warren Alara B
 0438 339 Poloncarz Robert A & Julie A [41] ▲
716-836-6030
 1909 345 No Current Listing
 8311 363 Cox Bruce H & Linda E [30] ▲
716-833-8629
 7003 369 Davern Susan A [20] ▲
716-838-9917
 2123 373 Gordon Loretta L [11] ▲
716-833-4927
 Gordon Lorrie716-833-4927
 8806 383 Powers Tyrone [16] ▲
 389 Wise Todd G [9] ▲716-835-4531
 Wise April L716-835-4531
 395 No Current Listing
 8685 399 Glavack Kevin S [4] ▲
 Glavack Kristi M
 -1188 405 Wong Michael T & Betty S [15] ▲
 409 No Current Listing
 415 Myers Gloria J & Gregory W [18] ▲
716-833-4606
 -8304 423 Snyder Howard G [2] ▲
 Snyder Ashley
 1745 429 - 435 No Current Listing (2 Hses)
 -6874 443 DiFrancesco-Fields Lisa A [13] ▲
 453 Jaffri Shams A & Rafia S [19] ▲
 -6287 459 No Current Listing
 465 Burnis Alice B [41] ▲716-833-2555
 Burnis John J716-833-2555
 + OXFORD AVE INTERSECTS
 -0642 479 Farrell Patricia A [18]716-838-1447
 Farrell Danne W716-838-1447
 -7923 FARRELL PHOTOGRAPHY
 photographers- portrait
716-838-1447
 -8662 483 No Current Listing
 489 Karovski Jason M [8]716-833-5276
 -6529 Karovski Irena716-833-5276
 Spasezska Irena M [5] ▲
 -2619716-832-4266
 495 Wong Soo K [41] ▲716-832-8347
 Wong Mary716-832-8347
 505 Wong Manuel G [43] ▲
716-837-4918
 -1475 513 Leach Mary L [31] ▲716-838-1771

directory.com

STREET GUIDE

NIAGARA FALLS BLVD 2008

NIAGARA FALLS BLVD	
NIAGARA FALLS BLVD Cont'd	
519 Saxena Suresh B Sr & Bala [19] ▲	
.....716-446-0455	
523 Drexinger Keith F [4] ▲	
529 BOULEVARD ELECTRIC electric	
contractors716-646-4950	
Rodriguez Alida R [11] ▲	
.....716-833-0870	
535 Pizetzky Paul [2] ▲716-835-7106
Pizetzky Kevin F716-835-7106	
543 Paepow Charles E [26] ▲	
.....716-836-9572	
549 No Current Listing	
553 Johnson Alberta J [11] ▲	
559 Flint Widrena [5]716-837-2507	
563 Singh Arthur & Asha W [11] ▲	
.....716-834-5695	
569 Fry Nancy [5] ▲	
579 Didomizio Joseph C & Annette S [22] ▲	
.....716-838-3412	
+ YALE AVE INTERSECTS	
593 Seland Keith A [22] ▲716-833-4334
599 No Current Listing	
605 Daniels Craig A & Cheryl L [10] ▲	
613 Redenbach Maria L [19] ▲	
.....716-833-1754	
Redenbach Kim M716-833-1754	
619 Jacob Gladwin A & Sunita [20] ▲	
.....716-836-1271	
625 Patterson Brittany N [27] ▲	
.....716-837-4687	
Patterson Debra M716-837-4687	
633 Relan Sushil D & Aureeta [27] ▲	
.....716-832-0223	
639 No Current Listing	
643 CITYWIDE LOCK & KEY locks &	
locksmiths716-912-7182	
Reppenhagen-Goff James & Kelly M	
[14] ▲716-836-0984	
649 Southwick Lawrence A III [16] ▲	
.....716-832-5094	
Southwick Lawrence II	
.....716-832-5094	
653 Johnson Willard E Sr & Mary L [20] ▲	
.....716-862-0307	
659 Ekins Kevin A & Linda E [22] ▲	
663 - 665 No Current Listing (2 Hses)	
669 Perez Angelita A & Alberto [12] ▲	
.....716-838-5671	
673 Platt Robert W [20] ▲	
Platt Pamela D	
+ LONGMEADOW RD INTERSECTS	
+ ZIP CODE 14226 CAR-RT C034	
677 CORNER MART convenience stores	
.....716-833-2866	
+ LONGMEADOW RD INTERSECTS	
679 FERA'S BOULEVARD SUB SHOP	
restaurants716-838-4545	
681 NEW CHINA MAX WOK restaurants	
.....716-833-8889	
711 JAZZYOBICS BY SUZY dancing	
instruction716-836-2999	
KOREAN UNITED METHODIST CHR	
BFFL churches716-835-6354	
TRINITY UNITED METHODIST CHR	
churches716-835-7711	
733 A F AUTOMOTIVE auto inspection	
stations716-833-0228	
AMERICAN AUTO WORLD auto	
parts & suppl-retail-new	
.....716-832-3838	
+ RUTH AVE BEGINS	
765 CHRISTIAN FELLOWSHIP BAPT	
CHR churches716-835-2899	
773 CHAIN'S INDIA BOUTIQUE tailors	
.....716-837-8344	
Chainani Ramesh L [12] ▲	
HONG KONG CUSTOM TAILORS	
tailors716-837-8344	
785 Rebmann Michael R [5] ▲	
Rebmann Marc R	
UNIVERSITY MANOR hotels &	
motels716-837-7400	
789 No Current Listing	
803 Lyons John M [5]716-834-2337	
SOKOLSKI SUTHERLAND &	
LYONS accountants	
.....716-834-2337	
Sutherland David W [12] ▲	
.....716-834-2337	
+ BETINA AVE INTERSECTS	
839 [2] Gorino Charles ▲	
MASTER GORINO'S PIL-SUNG	
TAE martial arts instruction	
.....716-836-5425	
NORTHTOWN ANIMAL HOSPITAL	
veterinarians716-834-8387	
[2] Schaedler Jean M716-834-8387	
843 EASTERN ENERGY CONTROL	
WINDOW glass coating & tinting	
.....716-836-2110	
MAINTENANCE & MANAGEMENT	
ASSOC janitor serv716-836-2111	
Steigauf George P [5] ▲	
Steigauf Kathleen M	
845 [2] Martinek Shawn	
NIAGARA FALLS BLVD Cont'd	
SENTRY NORTH APPLIANCE SVC	
ranges & ovens- serv & rpr	
.....716-835-2991	1235
Wilson B [2] ▲716-832-4824	
847 [2] Falcone Frank & Kathleen L	1237
MALIK TAILORS tailors	
.....716-862-0122	1247
853 MR PIZZA pizza716-837-6500	
861 Wahl Philip J Jr & Cheryl J [27] ▲	1251
.....716-834-4312	
865 Barker Thomas J [10] ▲	1253
.....716-835-4323	
869 WOEPPEL EDWARD J CPA	1255
accountants716-836-3822	
871 A CAREER RESUME resume serv	1257
.....716-837-2798	
DESIRED IMAGE skin treatments	
.....716-834-1123	
GORDON JAMES IMAGE MAKERS	
photographers- portrait	
.....716-837-5665	
885 AAA LOMBARDO CREMATION	
SVC funeral directors	1259
.....716-837-7100	
JOSEPH SPANO & SONS	
FUNERAL HM funeral directors	
.....716-854-2994	
LOMBARDO FUNERAL HOME	
funeral directors716-837-7100	
899 EVERYWOMAN OPPORTUNITY	
CTR INC career & vocational	
counseling716-837-2260	
NOTARO IRENE E insurance	
.....716-834-4818	
SCHEFF & ASSOC INC insurance	
.....716-834-4818	1261
925 U-HAUL CO truck renting & lease	
.....716-832-1778	
+ EGGERT RD INTERSECTS	
+ EGGERT RD INTERSECTS	
951 EL PALENQUE MEXICAN GRILL	
restaurants716-446-9206	
+ SHERIDAN DR INTERSECTS	
995 FIRESTONE COMPLETE AUTO	1265
CARE tire-dirs-retail716-837-9700	
1021 PEP BOYS auto parts & suppl-retail-	
new716-831-0370	
1061 Chimera Joanne [5] ▲	
Chimera Josie	
ESTHER GULYAS TAX SVC tax	
return preparation/filing	
.....716-446-9831	
PLANT PLACE & FLOWER	
BASKET fruit baskets-gift	
.....716-838-3400	
1065 FIRST N'GOAL SPORTSCARDS	
baseball sports cards/memorabi	
.....716-835-1553	
1089 SALVATION ARMY social serv &	
welfare org716-836-9023	
1101 DEBRA RICH HAMSHER	
INSURANCE insurance	
.....716-833-1900	
GEORGE A KEENE INC building	
restirn/presvtn716-832-0180	
Keene Carmen H [20] ▲	1267
.....716-837-7880	
MARLIES Y HENDRICKS &	
ASSOC business serv	1269
.....716-837-1400	
+ ALMEDA AVE BEGINS	
+ ZIP CODE 14226 CAR-RT C032	
1145 CHIL'S GRILL & BAR restaurants	1271
.....716-832-3730	1275
1171 MIDAS AUTO SVC EXPERTS auto	
rpr & serv716-837-4100	1279
1185 Bac Boulevard [5]716-833-5226	
BUFFALO ATHLETIC CLUB health	1281
clubs studios/gymnasium	
.....716-833-5226	1285
FITNESS TEST health clubs	
studios/gymnasium716-204-5978	1285
1201 SIZE 5-7-9 SHOPS clothing-retail	
.....716-835-0732	
1203 KIDS FOOT LOCKER shoes-retail	
.....716-862-9175	1287
1205 M & T BANK banks716-835-5118	
1209 TGI FRIDAY'S restaurants	1289
.....716-835-6000	
1211 CHILDREN'S PLACE childrens &	1303
infants wear716-831-3201	
1213 ABERCROMBIE & FITCH clothing-	
retail716-837-3412	
1219 BERRYMOORE CONVENIENCE	+ MAP
convenience stores716-836-2507	
MOTHERHOOD MATERNITY	1355
maternity apparel- whol	
.....716-831-0196	
1221 STERLING OPTICAL optical	
goods- retail716-833-7766	
1227 DISNEY STORE gift shops	
.....716-446-0108	1385
FYE records tapes & compact discs	
.....716-834-9097	
1231 AEROPOSTALE clothing-retail	1395
.....716-836-7503	
1233 GAP clothing-retail716-836-8080	1401

This directory is property of Polk City Directories. It is leased for the on the title page of this directory. This information ch

NIAGARA FALLS BLVD 2008

266		
	NIAGARA FALLS BLVD Cont'd	NIAGARA FALLS BLVD
SVC	GAP KIDS childrens & infants wear	1405 SCH
716-836-1486	...
5-2991	1235 AMERICAN EAGLE OUTFITTERS	MEYER F
2-4824	clothing-retail716-832-1100	ZIP CODE
	1237 HOT TOPIC clothing-retail	1435 SE/A
716-446-0400	& se
2-0122	1247 BONEFISH GRILL restaurants	1445 BOA
7-6500716-833-6106	equi
	1251 BOULEVARD MALL BOOTERY	1450 HAF
4-4312	shoes-retail716-832-4903	INC
	1253 LITTMAN JEWELERS jewelers-	PAF
5-4323	retail716-835-4799	supl
	1255 MACY'S department stores	PET
5-3822716-837-9400	...
erv	1257 GYMBOREE childrens & infants	RAY
7-2798	wear716-836-0622	FUF
its	MRS FIELD'S COOKIES cookies &	...
4-1123	crackers716-833-1077	TUL
ERS	ORIENTAL ENTERPRISES gift	...
	shops716-446-9888	1531 FIRE
7-5665	YANKEE CANDLE CO candles	...
716-832-3700	1551 APP
7-7100	1259 BODY SHOP cosmetics &	emp
	perfumes-retail716-838-2799	...
s	DISCOUNT PERFUME HUT INC	BLO
5-2994	cosmetics & perfumes-retail	lape
716-833-5459	BUF
7-7100	NATURALIZER shoes-retail	swin
Y716-836-4155	...
	PAYLESS restaurants	BUFR
7-2260716-838-0701	depa
	SELECT COMFORT mattresses	DOL
716-833-2576	...
4-4818	URBAN BEHAVIOR clothing-retail	FIRE
ce716-835-4095	RES
4-4818	1261 FCE MANAGEMENT CO mgmt serv	...
e716-834-4028	HOL
7-1778	MICHAELS STORES crafts	retail
716-834-3322	JO-A
	MIRACLE EAR CTR hearing aids	...
L716-832-7203	KEN
9-9206	SEARS department stores	conf
716-446-5100	LIFE
	1265 CARLTON CARDS greeting cards-	retail
9-9700	retail716-446-1505	MOE
etail-	DAKOTA WATCH CO watches-dirs	reste
-0370716-833-1618	NAIL
	EXPRESSIONS STUDIO	...
	nonclassified establishments	RAIN
ix716-836-4381	...
	ISLAND INK-NET OF WESTERN	SUN
-9831	NY printer cartridges	salon
716-835-4042	SVS
	JAM COMMUNICATIONS	...
-3400	communications716-836-5400	SWIS
S	KAY JEWELERS jewelers-retail	reste
h716-837-8895	VIKIP
-1553	MONSTER WIRELESS cellular	maci
&	telephones-equip/supl	1505 BARI
-9023716-836-7923	BOC
	SIMPLY CERTIFICATES	...
-1900	nonclassified establishments	DRE
716-837-2941	retail
ig	T-MOBILE cellular telephones	FAM
-0180716-833-0915	...
	1267 MEN'S WEARHOUSE men's	LANE
-7880	clothing & furnishings	...
716-837-1906	PAR
	1269 GNC health & diet foods-retail	...
-1400716-832-0350	SAN
	1271 HATS WORLD INC hats-retail	...
nts716-832-6914	SPRI
-3730	1275 JOURNEYS shoes-retail	1508 BABI
auto716-837-4635	...
-4100	1279 ANN TAYLOR LOFT clothing-retail	TINA
-5226716-834-1404	...
ath	1281 CHRISTOPHER & BANKS clothing-	1575 STAF
	retail716-831-0013	...
-5226	1285 EXPRESS clothing-retail	TARC
716-837-3175	...
-5978	1285 A/2 STRUCTURE clothing-retail	1579 BANF
ail	1285 B/2 BATH & BODY WORKS	veter
-0732	cosmetics & perfumes-retail	PETS
tail716-838-9033	...
-9175	1287 MEMORIES IN WOOD wood	1581 A C M
5118	products716-835-9127	STOI
	1289 NEW YORK & CO clothing-retail	GOLF
-6000716-836-0814	retail
&	1303 J C PENNEY CO department stores	1583 BED
3201716-837-2100	house
ng-	J C PENNEY OPTICAL CTR optical	1585 BEST
3412	goods- retail	retail
E	MAPLE RD INTERSECTS	1593 BEDT
2507	1355 DELTA SONIC CAR WASH car	merc
	washing & polishing ..716-834-0964	CHEE
	DELTA SONIC DETAIL SHOP auto	resta
0196	detail & clean-up serv	GAMI
716-834-0433	...
7766	DUNKIN' DONUTS doughnuts	MATT
716-446-9878	retail
0108	1385 MC DONALD'S restaurants	NAIL
iscs716-833-2159	...
9097	PERSECO nonclassified	PANE
	establishments716-834-7754	...
7503	1395 ARBY'S restaurants ..716-832-5231	PAYL
8080	1401 Friedman Rebecca	retail

ied for the personal use of the subscriber. Use of ti
ion changes by 60% each year. For an updated dire

NIAGARA FALLS BLVD 2008

	NIAGARA FALLS BLVD Cont'd	NIAGARA FALLS BLVD
ar	1405 SCHUELE PAINT CO paint-retail	
486716-836-3871	
S	+ MEYER RD INTERSECTS	1621
100	• ZIP CODE 14228 CAR-RT C057	
	1435 SEARS AUTO & TIRE CTR auto rpr	
400	& serv716-836-7049	1641
	1445 BOAT/US MARINE CTR marine	
106	equip/supl716-803-1357	1645
	1459 HARBOR FREIGHT TOOLS USA	
903	INC tools716-835-6435	1659
	PARTS AMERICA auto parts &	
799	supl- retail-new716-446-0200	
	PETCO pet supl & foods- retail	
400716-832-5142	1701
	RAYMOUR & FLANIGAN	
622	FURNITURE furniture-dlrs- retail	
&716-834-7171	
077	TULLY'S GOOD TIMES restaurants	
716-446-0007	
888	1531 FIRST NIAGARA BANK banks	
716-625-7600	1703
700	1551 APPLE ONE EMPLOYMENT SVC	
	employment agencies/opportunit	
799716-835-4005	
	BLOCKBUSTER VIDEO video	1705

NIAGARA FALLS BLVD 2008

City Directories Now on the Internet @ www.citydirectory.com

187	NIAGARA ST - NIAGARA FALLS BLVD
E NIAGARA ST Cont'd	NIAGARA FALLS BLVD Cont'd
4 ACME GRINDING SVC INC mach shops716-694-6060	414 Stringfellow Ray P [B]▲
154 GASTOWN SPORTSMENS CLUB INC clubs716-693-2525	Stringfellow Jennifer
158 Long Diana J [B]▲716-743-8564	418 Garner Joseph A [B]▲716-831-0037
160 Doolley Sara J716-695-3825	422 BOYD JACKLIN VIOLINS musical instruments-dlrs ..716-837-1684
164 Pielecha Joseph H & Dianne M [B]▲716-695-0498	JENEANES HAIR CTR hair replacement716-834-0051
168 Gaiser John F [B]▲716-743-1432	+ PAGE AVE BEGINS
174 Schieller Eric W & Penny C [B]▲716-692-0123	SCHWARTZ MICHAEL DDS dentists716-835-3906
180 Doll Thomas A & Brenda A [B]▲716-695-2432	424 Bashak Philip [B]▲
186 No Current Listing	SWEENEY'S GARAGE auto rpr & serv716-832-0648
188 Suter Janet C & Walter G [B]▲716-832-1595	442 S & E JEWELERS jewellers-retail716-832-1595
194 Faith Ronald A & Roberta C [B]▲	S & E TV & ELECTRONICS television & radio-serv/rpr
206 No Current Listing716-832-1597
1752 214 Bodkin Brendan F [B]▲716-695-8862	446 Lee Carrie M [B]▲
3052 220 Kasprzak William M [B]▲716-807-0247	450 MULTI PLAYS website design serv716-835-5446
0374 222 Abbott William L & Jessica A [B]▲	462 NELSON'S PLUMBING plumbing contractors716-833-4153
6603 296 TONAWANDA FOOTBALL CLINIC athletic org716-692-0949	RENTAL CITY INC rental serv- stores & yards716-833-4818
6603 * ZIP CODE 14150 CAR-RT C046	466 Alston James
1584 298 Dibartolomeo Karen L & Benedict N [B]▲716-695-8068	FERNANDO SANTI MD physicians & surgeons716-835-0460
2899 Ksapska Msry A	474 AFTER 50 newspapers716-832-9300
300 GREAT LAKES METAL TREATING heat treating metal	Ataulah Syed [B]▲716-832-1050
5558 330 COLE AUTOMATIC TOOL & DESIGN tools-new & used	FROHE ADELE N attorneys716-834-5322
1620 E & TROTTON MACH SPEC mach shops716-213-0813	HAQ SYED EAAJAZ MD physicians & surgeons716-833-3697
3821 796 ISLE VIEW PARK OFFICE parks716-692-1890	SYED ATTAULLAH MD physicians & surgeons716-832-1050
2680 1000 EXOLON CO abrasive products716-693-4550	+ CHALMERS AVE INTERSECTS
3957 BUSINESSES 15	482 CAMEO'S restaurants716-832-2790
HOUSEHOLDS 19	Wiepert Thomas [B]▲716-838-3713
NIAGARA FALLS BLVD (BUFFALO)	500 DIP & DIVE diving instruction716-837-3483
* ZIP CODE 14223 CAR-RT C062	512 SAIGON BANGKOK RESTAURANT restaurants716-837-2115
154 No Current Listing	528 No Current Listing
+ KENMORE AVE CONTINUES	536 LAKELAND SUPPLY INC auto parts & suppl- whol ..716-834-2776
158 Braun Donald G [B]▲716-834-6060	540 LINCOLN PARK PHARMACY pharmacies716-832-7800
WEISS NORMAN J OD optometrists od716-464-1721	R S DAILY GROCERY LLC grocers-retail716-833-3712
166 HALT GRAPHIC DESIGN graphic designers716-836-4439	546 BIG JOHN'S SUBMARINE & PIZZA restaurants716-836-4881
170 Iardo Laurence R [B]▲716-832-4815	+ DECATUR RD INTERSECTS
174 Piparo Joseph A [B]▲716-834-6189	* ZIP CODE 14223 CAR-RT C046
Piparo Chris M716-834-6189	564 Girard James▲
180 Singh Indrajeet	570 No Current Listing
Singh Anuroop	580 Fix Joan W [B]▲
186 - 190 No Current Listing (2 Hses)	Fix Kevin W
192 Heary John F	588 Lunney Dennis M & Melissa A [B]▲716-833-8971
198 No Current Listing	594 Diamond Anthony A & Norine D [B]▲
200 GET NOTICED PROMOTIONS promotions & fund raising	600 Sunga Mitzi P [B]▲
.....716-688-8152	608 Luzak Rosemary L [B]▲
Miller Brecklyn R [B]▲	616 No Current Listing
202 Buckman Christopher C	624 Bartley John I [B]▲716-832-4645
Rogers-Wilson James H [B]▲716-836-6710	628 Melchiorre Christine G [B]▲716-833-4602
204 Letito Kevin K [B]▲	634 Mobley Gladys M [B]▲716-832-6433
206 - 218 No Current Listing (3 Hses)	Mobley Joan716-832-6433
222 Gisel Barbara E & John C [B]▲716-832-8647	640 Wolff Marian H & Paul A [B]▲716-833-0154
228 No Current Listing	644 Liscavage Robert S [B]▲716-835-9609
232 Mollie-Poppleston Lisa M [B]▲	Liscavage Leona E716-835-9609
240 BOULEVARD HAIR CARE beauty salons716-832-1060	650 Eaton Dolores E [B]▲716-832-8987
Wallace Bret A [B]▲716-836-0688	Eaton Wendell L716-832-8987
2 Moore John J [B]▲716-838-6509	654 Horbowicz Jeffrey J & Denise [B]▲716-835-7255
242 NATURAL HEALTH CONNECTION health serv716-837-0702	+ LINCOLN PARK DR INTERSECTS
248 Fowler Zachery L [B]▲716-440-8736	664 Israel Danielle M [B]▲716-831-1352
252 Dussault Wayne A [B]▲716-838-1810	Israel Chad R716-831-1352
Dussault Anjali S716-838-1810	668 Frazier Melvin J [B]▲
254 Hicks Yvette	670 Kirbis Robert W Jr & Mary B [B]▲716-835-8819
258 McDermott Kathleen A [B]▲	674 Ranney Gary L [B]▲716-835-1198
262 Marlett Kathleen I	Ranney Charles L716-835-1198
268 No Current Listing	678 Zimmerman Richard H [B]▲716-803-1395
270 Henry Ruthann M & David C [B]▲716-836-2050	Zimmerman Bree A716-803-1395
274 Rucker Laquita E [B]▲	684 Pray Donald P & Carole J [B]▲716-832-7793
Rucker Ashley	688 Bonillas-Thompson Angelica▲
276 Fanara Jennifer B [B]▲	694 Bisher Douglas M
280 Muscato Joseph P & Pauline P [B]▲	Shadle Tina [B]▲716-834-4680
286 Macaluso Linda A [B]▲	698 Giambone Andrew E [B]▲716-833-5535
290 Brabson William E Jr [B]▲	Giambone Dianna716-833-5535
292 Miller Beth M & Shawn W [B]▲716-836-1211	704 Mack Kristina▲
298 Dombrowskas Brian A [B]▲716-831-1402	710 Blom Robert G & Carol D [B]▲716-835-8447
Dombrowskas Noel M716-831-1402	716 Franken Timothy M & Kathleen I [B]▲716-836-8671
300 No Current Listing	722 Zanelotte Richard J [B]▲716-833-1731
304 WALSH GEORGE E clergy716-835-2943	Zanelotte Wendy M716-833-1731
308 Giemo Brian J & Denise A [B]▲716-834-6041	728 Janus Lutz J & Margaret G [B]▲716-836-8212
310 Godleskie Thomas J & Cheryl A [B]▲716-835-5893	738 Dickey Ronald G & Robin L [B]▲716-446-1833
316 Demars Michael J II [B]▲716-833-7101	+ HIGHLAND AVE INTERSECTS
320 Richardson Mark R [B]▲716-838-1658	748 Powell Arlene P [B]▲716-837-1397
Richardson Dawn M716-838-1658	Powell Jeffrey S716-837-1397
324 Girard Clement J [B]▲	758 CHAMBERS & CHAMBERS accountants716-833-3409
328 Kindron David J & Linda J [B]▲	Chambers Gary M [B]▲716-835-9633
330 No Current Listing	770 Batista Ellen [B]▲716-833-8184
334 O'Broda Louis J [B]▲716-835-0740	GREAT LAKES PHYSICAL THERAPY phys therapists
338 Sotka Alfrida T [B]▲716-832-1444	PAIN TREATMENT CONSLNTS-W NY nurses-practitioners
342 Lundquist Robert D [B]▲716-836-2130	+ HARRISON AVE INTERSECTS
Lundquist Thomas K716-836-2130	782 TANGEN DAIRY PRODUCTS INC ice cream parlors716-834-2447
344 HEWSON ROBERT A DPM podiatrists716-833-8094	796 BERRYMAN KATHLEEN career & vocational counseling716-832-1434
354 DAIRY STORE dairy products-retail716-833-6690	Stumola Frank M [B]▲716-832-1434
+ CAMBRIDGE BLVD INTERSECTS	TEAM Q EMPLOYEE ASSISTANCE psychologists716-832-1434
358 Wheeler Micky [B]▲716-832-0989	800 ROSIEK'S VACUUMS vacuum cleaners- household-dlrs716-837-0442
Wheeler Mary A716-832-0989	+ MOORE AVE INTERSECTS
362 Ruffino Robert J & Joan E [B]▲716-832-7435	804 TRAN NAIL SUPPLY INC manicuring716-836-4336
370 Lam Shek S [B]▲	820 NOCO INC convenience stores716-832-0810
Lam Vicki W	828 A FREEDMAN ELECTRICAL CONTR electric contractors716-833-0940
378 Marter Gerald [B]▲716-834-2058	BARRY'S HAIR CTR hair replacement716-833-2121
382 Crist Georgina M [B]▲716-835-3181	850 SUNG'S ORIENTAL GROCERY & GIFT oriental goods716-836-3611
386 Franklin Clarence D & Susan B [B]▲716-836-9484	860 KENILWORTH ELECTRONICS CO radio communication equip/ sys716-837-6666
390 Hart J716-836-9484	874 CORSI AUTO BODY & GLASS INC auto body- rpr & painting716-835-2455
Hart Gladys J716-836-9484716-835-2455
394 Kelleher Thomas M & Theresa Y [B]▲716-835-3486716-835-2455
396 No Current Listing716-835-2455
398 Barnes Timothy D [B]▲716-836-0337716-835-2455
406 Gantz Karen E [B]▲716-836-0337716-835-2455
410 Yager Gail E & William T [B]▲716-836-8494716-835-2455

, and Business Credit Reports on-line and other Polk City Directories @ www.citydirectory.com

NIAGARA FALLS BLVD 2008

NIAGARA FALLS BLVD		
NIAGARA FALLS BLVD Cont'd		
900 PEARCE & PEARCE CO apartments	716-833-6600	NIA4
910 DAVID PHOTO SVC photo finishing- retail	716-835-4620	120C
DPS VIDEO records tapes & compact discs	716-835-4635	• ZIP
920 STARR HAIR WORKS beauty salons	716-833-1919	288C
926 SUN CITY FURNITURE WAREHOUSE furniture-dirs- retail	716-834-7400	
+ EGGERT RD BEGINS		
934 MONRO MUFFLER BRAKE & SVC mufflers & exhaust sys-engine	716-838-6400	2854
.....	716-838-6400	2888
+ SHERIDAN DR INTERSECTS		
BUSINESSES 50	HOUSEHOLDS 102	289C
NIAGARA FALLS BLVD (NORTH TONAWANDA)		
• ZIP CODE 14120 CAR-RT C011		
642 De Mart Michael A Jr & Marcia A [T]▲		2904
648 Heller Joanne M & Richard F [T]▲	716-695-2008	
654 Saunders Terry L [T]▲		
664 MANFREDI INSURANCE insurance	716-693-2850	2910
672 ASTI ANTIQUES antiques-dirs	716-694-4661	2921
682 Bracken Phyllis M [S]▲	716-693-0831	
Gibbs Raymond [S]		
686 No Current Listing		2928
692 Grant Gerald C [T]▲	716-693-2817	2931
Grant Anne N	716-693-2817	
696 Wiechec Sophie D [S]▲	716-693-9096	2934
Wiechec John F	716-693-9096	
700 Weaver Joyce L [S]▲	716-693-0684	
700 1/2 Sentz Arthur J [T]▲	716-695-6027	
706 Dridul Joseph R Jr & Holly A [T]▲		
711 GRAY LINE nonclassified establishments	716-693-0774	
712 AQUINO FINANCIAL SVC financial advisory serv ..	716-694-7728	
716 HAICK ACCOUNTING SVC INC accountants	716-695-9542	2942
730 Zimmerman Lorry F [S]▲	716-693-4222	
Zimmerman Wallace G	716-693-4222	2946
748 TIM HORTONS doughnuts	716-692-8630	
• ZIP CODE 14120 CAR-RT C037		
770 GILCHRIST RHONN marriage & family counselors ..	716-833-8314	2950
778 AMERICAN FREIGHT transportation consultants ..	716-695-2500	
908 A & A INSURANCE SVC insurance	716-692-1696	2954
AAA TRUCK & VAN LETTERING advertising	716-774-0414	
ACHIEVEMENT PRODUCTS genl merchandise- retail ..		
.....	716-693-0139	
ALL DAWGS ACADEMY pet training	716-743-0988	2956
APTEC NUCLEAR INC nonclassified establishments		2958
.....	203-238-2351	2962
BLACK LABS INC mach	716-695-6455	2968
BOOK OUTLET book dirs-retail	716-743-2795	2972
BUFKOR INC display designers & producers	716-693-3223	
CARDON REHABILITATION PRODUCTS physicians & surgeons		
equip	716-297-4210	2974
COMMERCIAL FABRICS hot tubs & spas- suppl/parts		2978
.....	716-694-0641	2990
DEERWOOD DOOR INC doors-rpr	716-694-3797	2994
DOC'S ARCHERY SALES & SVC archery equip/supl		2998
.....	716-693-2703	
ERIE ENGINEERED PRODUCTS INC plastics	716-694-2020	
FINANCIAL RECOVERY CTR financial advisory serv ..		3004
.....	716-213-0914	3005
FOUR SEASONS SUNROOMS sun rooms solariums atriums et		
.....	716-694-6492	
IRR SUPPLY CENTERS INC heating equip & sys ..	716-694-4800	3008
JACOBS LADDER EXERCISE mfrs	716-692-1455	3012
JAECE INDUSTRIES physicians & surgeons equip ..	716-694-2811	
KRESSES & PIASECKI nonclassified establishments		
.....	716-693-4792	3016
NOVA STAR HOME MORTGAGE real estate loans		3020
.....	716-692-7007	
OH MY DOG DAY CARE child care serv	716-957-3103	
PABST BREWING CO brewers	716-743-0550	
PERA REAL ESTATE & INSURANCE real estate ..	716-692-5555	3024
PRACTICE MANAGEMENT CTR insurance	716-692-3302	3030
PROLINE SOLUTIONS GROUP LLC nonclassified establishments		3035
.....	716-695-8705	3038
Sherwood Jennifer A [A]		3039
SPORTS CAGE INC amusement & recreation	716-695-3275	3046
TRADESHOW DISPLAY CO graphic designers	716-693-0802	3050
TSK ELECTRONICS INC communications equip ..	716-693-3916	
VISIONARY BATHS & MORE BY IRR plumbing fixtures & supt-		3052
whol	716-692-3200	3059
WURCO INC phonographs- coin operated	716-694-6247	3060
WURLITZER INDUSTRIAL PARK INC industrial parks		
.....	716-692-1600	
WURLITZER PIZZA CO restaurants	716-694-4799	3082
992 MIKE REXFORD TIRE & SVC auto rpr & serv	716-693-1558	3086
1014 Andruszko Andrew L▲		3090
1026 Aldridge Karen F [S]▲	716-694-8790	
1034 Raines Amy E [T]▲	716-692-4369	3100
1038 Andrzejewski Eugene I & Carol A [T]▲	716-743-7906	3104
1042 Werth James J [S]▲	716-692-1046	
Werth Mark A	716-692-1046	
1048 Brosius Paula D [S]▲		3113
Brosius Dawn A		
1054 Wagner Robert E & Phyllis J [T]▲	716-695-2157	3114
1060 WILSON FARMS convenience stores	716-692-7271	3122
1086 Krull Roger W & Linda L [S]▲	716-694-8674	3125
1102 Strzyz Ronald E & Barbara H [S]▲	716-693-0619	3145
1106 Goodrich Thomas S [S]▲	716-695-0550	
1110 Lavalley V [T]▲	716-694-3977	3165
1124 Miles Barbara A [S]▲	716-694-5838	
Miles Kathryn E	716-694-5838	3176
1128 Rowles James P & Joanne M [S]▲	716-694-3857	3200
1134 Werth Mark R & Kathy A [S]▲	716-692-6183	
1144 Gassman Amy M [S]▲		
1166 BON'CHAZ beauty salons	716-694-1166	
Giammusso Charles B [T]▲	716-695-5799	
Giammusso Calogero	716-695-5799	• ZIP
1182 HAYAT MOTEL hotels & motels	716-694-0360	3264

This directory is property of Polk City Directory. This information is on the title page of this directory.

NIAGARA FALLS BLVD 2008

188			
	NIAGARA FALLS BLVD Cont'd		NIA
00	Patel Mahendra J & Kala M [6]▲	716-695-3391	326
20	1200 B-COZY MOTEL hotels & motels	716-695-3437	
35	• ZIP CODE 14120 CAR-RT C010		
19	2880 ALDER CREEK MUSIC musical instruments-rpr	716-693-5456	326
	CANNONBALL AUTHORIZED DEALER musical instruments-dlrs		
00	716-693-5456	327
	Mackowski Robert J [4]		327
e	2884 No Current Listing		328
00	2888 Porter Edrema [5]		
	2890 [2] Douglas Schultz		329
02	[2] Joseph Wittmann Jr		
	WHEATFIELD PEDIATRICS physicians & surgeons		
	716-807-7337	329
	Wittman Joseph C Jr [4]	716-807-7337	329
	2904 A SUNRISE LIMOUSINE SVC limousine serv	716-695-1260	330
08	Stepien Renee M [3]	716-990-8675	
	[2] Topolski Richard S		
50	2910 THRUWAY FASTENERS INC screws	716-694-1434	
61	2921 Serbert Roy A [15]▲		330

KENMORE AVE 2004

	135 KING WAY FASHION ACCES	
18	jewelers-whol716-836-9377	96
	BUSINESSES 3	
	<hr/>	
	KENMORE AVE (BUFFALO)	101
	+ MAIN ST CONTINUES	
27	* ZIP CODE 14226 CAR-RT C007	102
	39 TAYLOR PERSONNEL SVC	101
18	employment contractors	
18716-837-8100	111
	+ WINDERMERE BLVD ENDS	
	63 HUDECKI GREGORY E DDS dentists	111
74716-834-2744	111
74	SYED ATTAULLAH MD physicians &	
	surgeons716-832-1050	
30	+ CAPEN BLVD CONTINUES	121
	95 Martin Ann [16] ▲716-833-1479	
32	+ CAPEN BLVD INTERSECTS	121
32	99 Krestos Michael A & Mary [17] ▲	
716-832-9971	121
17	+ ALLENHURST RD INTERSECTS	131
65	135 Napier Kandie K [9]716-836-9377	131
65	Stevens Michael G [9] ▲	
716-836-9377	
80	140 Francavilla Vincent J & Susan M [20]	+ S
	▲716-835-6966	141
	FRANCAVILLA VINCENT J DDS	
11	dentists716-835-6966	141
11	143 No Current Listing	151
	156 MC MAHON AGENCY insurance	
716-837-3943	151
	+ NIAGARA FALLS BLVD INTERSECTS	
61	BUSINESSES 5	HOUSEHOLDS 6
	<hr/>	
23	KENNEDY CT (LANCASTER)	151
	+ CENTRAL AVE ENDS	
70	+ DONNA LEA DR BEGINS	

KENMORE AVE 2004

251 ⑩ Kaspar Kent R ▲	716-833-5773	396
+ HIGHLAND AVE INTERSECTS		
HOUSEHOLDS 84		
<hr/>		
KENMORE AVE (BUFFALO)-FROM 99 N		401
PARKER AVE		
+ NIAGARA FALLS BLVD CONTINUES		410
• ZIP CODE 14223 CAR-RT C069		
187 ⑩ Jerzewski Aaron	716-833-9751	416
Stiles Kelleen J ③		417
1 - 2 No Current Listing (2 Apts)		
189 WILLIAM L LONG & ASSOC architects		
	716-833-1873	
191 Brenner Robert J & George ②⑩ ▲		465
	716-833-4968	487
193 Rozek Kenneth P & Jane M ②⑩ ▲		
	716-834-2169	
+ LARCHMONT RD ENDS		
197 Magyar Susan L ⑮ ▲		500
Magyar Renee		
1 - 2 No Current Listing (2 Apts)		501
199 ⑩ Fortson Michelle	716-837-4607	
205 EMPORIUM HAIR DESIGN beauty salons		+ FA
	716-832-6558	535
210 Labruna Anthony S & Sharon R ②⑩ ▲		
214 Mahoney Thomas E ⑭	716-831-0930	559
217 ⑩ Dyson Alicia	716-824-2248	+ KL
⑩ Sun-Palozzi Sherry F ▲		563
218 No Current Listing		
225 Schmidt Laura J ⑧		567
Schmidt Jeremy P		
⑩ Stutzman Magdaline	716-875-2694	571
229 Werder Catherine L & Paul K ②⑩ ▲		
	716-835-3452	• ZIP
WERDER CHIROPRACTIC OFFICE		583
chiropractors dc	716-834-7974	589
233 Czaplicki Augustina A ⑧		+ PA
Czaplicki Chris A		+ RC
1 - 2 No Current Listing (2 Apts)		
237 Nesselbeck Norman B & Betty R ②⑩ ▲		593
	716-834-8552	

Polk City Directories. It is leased for the personal use of the
 directory. This information changes by 50% each year. For

MAIN ST 2004

	208		
	MAIN ST Cont'd	MAIN ST Cont'd	MAIN ST
4-5229	3118 LEEON CHINESE FAST FOOD	Patricia Mary [B]	ER
a)	RSTRNT restaurants 716-837-6776	3234 AMY'S PLACE restaurants	PF
4-8064	3122 A KUT ABOVE THE REST beauty716-832-6666	-
6-5752	salons716-446-1963	• Danson Ted716-833-0265	• 1
6-4060	Hamdan Nasr B [B]	PAVILION INTERNATIONAL gift	GF
4-1698	Whiting Lloyd M & Joyce M [B]	shops716-834-8310	-
7-7321	3124 HEY SARAI CONSIGNMENT &	3236 MUSIC CITY musical instruments-	ME
6-4245	GIFT consignment shops	dlrs716-838-4547	LB
5-3698716-837-1488	3240 HUBER B nonclassified	LA
5-6751	• Winfrey Barbara ..716-835-2668	establishments716-832-8355	-
5-6751	2 Banas Michael D [B]	O'CONNELL LUCAS CHERF INC	RU
8-7500	3 No Current Listing	clothing-retail716-836-4140	• 1
2-6610	3125 LEWIS DWIGHT MD physicians &	3242 GLORIA J PARKS COMMUNITY	ST
NC	surgeons716-834-1455	CTR social serv & welfare org	LC
4-2167	QUEST DIAGNOSTICS INC716-832-1010	ST
3-9200	laboratories-medical 716-835-3826	UNIVERSITY HGTS COMMUNITY	YC
ON	3126 RAGAMUFFINS clothing-retail	CTR non-profit org ..716-832-1010	SU
rv	+ HIGHLATE AVE BEGINS	+ HEATH ST INTERSECTS	ME
3-2929	3130 • Zaccagnino Douglas	3258 AMAK HEALTH CARE AGENCY	UN
7-9024716-834-1776	home health serv716-832-0875	• 1
2-0013	3135 REGER FUNERAL HOME INC	3260 COFFEE BEAN CAFE coffee shops	UN
6-0500	funeral directors716-836-9969716-837-2326	de
4-3131	+ ZIP CODE 14214 CAR-RT C022	1 - 2 No Current Listing (2 Apts)	UN
4-1144	3142 Jatana Navpreet S [B]	3 Dejesus Leticia [B]	ph
7-1000	UNIFORMS 4U2 uniforms	4 - 5 No Current Listing (2 Apts)	-
2-8980716-835-2464	6 Potter Kerry J [B]	UN
4-6356	3144 - 3144 No Current Listing (3 Hses)	6 • Rabuffo Alexandria	ph
7-3650	3151 ATM & E automated teller mach716-860-4018	-
3-7789716-835-3497	3264 THIRD BASE bars716-833-1284	UN
3-8277	STEER-PEANUT GALLERY	3264 1/2 1 - 2 No Current Listing (2 Apts)	DE
e supl	banquet rooms716-838-0478	3268 • Kadam Ninad C	WA
11-0957	STEER RESTAURANT SALOON	MING CAFE restaurants	de
16-9909	restaurants716-838-0478716-833-6988	WE
13-1787	3152 201 - 208 No Current Listing (5	ZIAD MARKET II meat-retail	co
15-8245	Apts)716-836-7922	WB
ling	+ CUSTER ST BEGINS	1 - 4 No Current Listing (4 Apts)	CT
4-6151	3158 TALKING LEAVES INC book dis-	3269 Ledwon Jacob C [B]	42
MGMT	retail716-837-8554	N BUFFALO CATHOLIC YOUTH	61
ty	3160 STIMULANCE coffee shops	MNSTR churches716-862-9801	• ZIP C08
32-4011716-834-8207	NEWMAN CENTER BUNY/AB	3442 •
wers	3162 • Gallimore S716-831-0713	SOUTH churches716-833-8649	•
32-8880	100 - 200 No Current Listing (2	ST JOSEPH'S RC CHURCH	6 4
ts)	Apts)	churches716-833-0298	A1
l	300 Miki Yukari [B]	3270 P J BOTTOMS restaurants	A1
31-5600	400 Rossiello Elizabeth A [B]716-833-3270	A1
ts)716-836-5355	3275 ST JOSEPH SCHOOL churches	A1
32-8100	500 - 600 No Current Listing (2716-835-7395	A1
ts)	Apts)	+ ENGLEWOOD AVE INTERSECTS	A1
IAPY	3164 GINSENG UNLIMITED health &	• ZIP CODE 14214 CAR-RT C006	A1
34-5635	diet foods-retail716-838-0707	3288 CHABAD HOUSE OF BUFFALO	AS
33-8461	3168 ESCAPE HAIR DESIGNS beauty	synagogues716-833-8334	AB
ssons	salons716-834-1559	3292 • Ziad Abdulwahab	A7
37-6426	3171 SAL'S PIZZERIA restaurants	3296 GALLIVAN RICHARD S F attorneys	AB
34-9337716-835-4718	Verma Anshu [B]716-831-2727	AB
social	2 - No Current Listing (2 Apts)	A1 - A3 No Current Listing (3 Apts)	B1
36-0105	3172 JUST PIZZA restaurants	A4 Mooney Kevin P [B]	B1
ANS716-831-9979	B1 - B2 No Current Listing (2 Apts)	B1
36-0092	3173 Baron Jason B [B]	B3 Gugliuzza Joseph A [B]	B1
1 social	V W SPLASH convenience stores716-836-7864	B2
36-0822716-832-8050	B4 - C2 No Current Listing (3 Apts)	B3
INC	3178 No Current Listing	C3 Savage Kathleen J [B]	B7
35-3967	+ NORTHUP PL BEGINS716-833-0921	BE
36-5709	+ W NORTHUP PL INTERSECTS	3334 GREATER BUFFALO	Ag
a)	3182 • Kent Cory716-834-8808	COUNSELING CTR marriage &	C1
	3184 QUEEN CITY BOOK STORE comic	family counselors716-833-5993	12
	books716-833-6220	UNIVERSITY PRESBYTERIAN	CG
	3189 ST JAMES MISSIONARY BAPT	CHURCH churches ..716-836-7660	CE
	CHR churches716-446-0948	+ UNIVERSITY AVE BEGINS	CE
	3191 Metcalf Marc H [B]	3350 CHILD & ADOLESCENT	C2
	3193 Case Melissa [B]716-862-0871	TREATMENT mental health serv	C2
	2 No Current Listing716-835-4011	CS
	3198 FRANK'S MOBIL-ON THE RUN716-862-3511	+ CAPEN
	serv stations- gasoline & oil	+ NIAGARA FALLS BLVD INTERSECTS	3470 TH
716-836-5337	3382 SUBWAY SANDWICHES &	3480 Ma
	3199 MOLLY'S PUB INC restaurants	SALADS restaurants 716-834-6878	+ WINDE
716-836-6559	3400 10TH HOUSE DESIGNS website	3488 W
	3208 PARKSIDE CANDY CO candy &	design serv716-834-7175	+ KENMI
	confectionery-mfrs716-833-7540	• Giamos Victor716-832-7336	+ SPRIN
	3210 CRISIS PREGNANCY CTR	MILITELLO'S LUGGAGE luggage-	+ CALLC
	pregnancy counseling serv/info	retail716-833-1600	BUSINES
716-833-7100	1 No Current Listing	MAIN PL
	Francis Kevin M [B] ..716-833-3441	2 Bush Jacob C & Alana M [B]	+ ZIP C0
	POLISH ARTS CLUB OF716-838-0426	20 MCI
	BUFFALO clubs716-837-8879	3 - 4 No Current Listing (2 Apts)	90 WAL
	3214 CHAYBAN CUSTOM TAILORING	3404 Udagawa Salvador M [B]	BUSINE:
	tailors716-833-5049716-833-1484	MAIN PL
	3216 Ardmore O'Brien [B] ..716-834-1000	Udagawa Cynthia A ..716-833-1484	+ ZIP CQ
	MAIN STREET STYLES beauty	UDAGAWA SALVADOR M MD	350 AM
	salons716-833-4846	physicians & surgeons	377 TA
	PARLATO-O'BRIEN REALTY INC716-835-0641	IF
	real estate716-835-1020	3410 BACK TO NATURE BUFFALO INC	395 RA
	+ W WINSPEAR AVE BEGINS	vitamins716-835-4779	1110 F
	+ WINSPEAR AVE BEGINS	+ ALLENHURST RD INTERSECTS	1400 M
	3218 COLLEGE LAUNDRY SHOPPE	• ZIP CODE 14214 CAR-RT C099	1550 M
	laundries-self serv716-833-0060	3435 ALLERGY CLINIC physicians &	a
	1 - 2 No Current Listing (2 Apts)	surgeons716-829-3316	1800 C
	3223 RENAISSANCE STUDIOS tattooing	AMERICAN INSTITUTE-	F
716-831-0588	ARCHITECT S architects	2300 C
	3225 Quaning Felicia [B]716-829-2008	
	3229 BUFFALO PICTURE FRAME &	BETHEL HEAD START PROGRAM	
	MIRROR picture frames-mfrs	schools716-829-3161	
716-838-3800	Brown Christopher L [B]	
	3230 GREEKS & SNEAKS book dis-retail716-834-6548	
	salons716-833-4913	Brown Twanda716-834-6548	
	Maldonado John Jr [B]	• Cook Danielle S	
	1 - 4 No Current Listing (4 Apts)	DAVIDSON DAVID M DPM	
	+ MERRIMAC ST INTERSECTS	podiatrists716-829-2070	
	+ SUTTON LN INTERSECTS	DRINNAN ALAN MD physicians &	
	3233 CANTALICIAN CENTER-	surgeons716-829-3555	
	LEARNING schools ..716-833-5353	Eastbrown Shauna M [B]	

© property of Polk City Directories. It is leased for the personal use of the subscriber. Use of
 e page of this directory. This information changes by 60% each year. For an updated direct

MAIN ST 2004

MAIN ST Cont'd		MAIN
	ERIE NIAGARA REGIONAL	2400 A
	PRTNRSHIP city government	
3686716-829-3777	BUSINI
3265	④ Fraser Maryann B	MALSC
	GREEN LARRY J DDS dentists	* ZIP C
3310716-829-2872	10 Kis
5-	HEALTH CARE INDUSTRIES	Kis
1547	ASSN associations ..716-829-3888	12 Ga
	LAMPASSO JUDITH DDS dentists	14 Big
3355716-829-2872	15 Ro
	RUSSO THOMAS A MD physicians	Ro
1140	& surgeons716-829-2674	16 Ro
	STATE UNIVERSITY-NY/BUFFA	
	LO dentists716-829-2012	17 Lai
1010	STATE UNIVERSITY OF NEW	18 Kir
Y	YORK schools716-829-2204	
1010	SUNY BUFFALO DENTAL	20 So
	MEDICINE dentists ..716-829-2733	So
	UNIVERSITY-BUFFALO physicians	22 ④
0875	& surgeons716-829-3092	
ops	UNIVERSITY DENTAL ASSOC	Jar
2326	dentists716-829-2853	24 Ho
	UNIVERSITY OF BUFFALO	Ho
	physicians & surgeons	28 Kr
716-829-2846	Kr
	UNIVERSITY ORTHOPAEDIC SVC	29 ④
	physicians & surgeons	1 -
4018716-829-3670	30 ④
1284	UNIVERSITY PEDIATRIC	+ ECK
ots)	DENTISTRY dentists 716-836-5595	
	WARUNEK STEPHEN P DDS	
	dentists716-829-2872	MALTJ
6988	WBFO radio stations/broadcasting	+ W TI
	co716-829-6000	* ZIP C
7922	WESTERN NY GERIATRIC ED	9 Kon
	CTR government offices-state	
716-829-3176	22 Ga
	42 Carter Sharone ⑤	
9801	611A Cajou Sheila ⑤	24 Pa
	* ZIP CODE 14214 CAR-RT C006	+ WES
6649	3442 ④ Grasmick Vanessa 716-836-6676	
	④ Mehrghorbani Soheilia	
0298716-836-4799	MANC
	6 ④ Suhr Amy E	* ZIP C
3270	A1 - A11 No Current Listing (3 Apts)	14 Ri
	A12 Coleman Michael G ⑤	
7395	A14 Mah Rudy S ④	Ri
	A14 Mah Soungah A	15 Co
	A15 - A4 No Current Listing (5 Apts)	
	A5 Lugo Adelaida ⑤	17 Ba
8334	A6 No Current Listing	18 To
	A7 ④ Sherfey Rachel M	
leys716-837-8331	20 Gi
2727	A8 No Current Listing	1 -
7875	A9 ④ Mailu Kutbi716-536-9533	21 Tr
ts)	B1 - B11 No Current Listing (3 Apts)	23 Kr
	B12 ④ Johnson Danielle M	
ts)	B14 Dunford Robert G ⑤	Kr
	B15 No Current Listing	24 Ri
7864	B2 Walker Heather E ②	
ts)716-832-9822	26 Pa
	B3 - B6 No Current Listing (4 Apts)	
0921	B7 Deslandes Schelly ⑤	Pa
716-836-2265	1 -
	B8 - C15 No Current Listing (8	27 Sp
5993	Apts)	1 -
	C16 Warden Richard D & Renee M	28 M
7660	⑩	
	C2 - C5 No Current Listing (4 Apts)	31 W
	C6 Mao Loan S ②	1 -
IV	C7 - C8 No Current Listing (2 Apts)	34 Lo
4011	C9 Lombardi Giuseppin ⑤	36 Di
	+ CAPEN BLVD BEGINS	
3511	3470 TIM HORTONS doughnuts	1 -
716-831-3211	37 Cl
6878	3480 Malolepszy Niki ⑦	40 Tr
	+ WINDERMERE BLVD BEGINS	41 Ri
7175	3488 WALGREENS pharmacies	
7336716-834-7011	44 Pi
	+ KENMORE AVE INTERSECTS	
ge-	+ SPRINGVILLE AVE BEGINS	1 -
1600	+ CALLODINE AVE BEGINS	45 S
	BUSINESSES 1134 HOUSEHOLDS 909	
0426	MAIN PLACE MALL (BUFFALO)	46 D
	* ZIP CODE 14202 CAR-RT C019	47 ④

MAIN ST 2004

	electric motors- controls-whol	
246716-689-3838	
JS 3	BUSINESSES 2	
	MAIN ST (AMHERST)	
	* ZIP CODE 14226 CAR-RT C007	
	3500 BUFFALO ONE-STOP	
246	nonclassified establishments	
716-837-6984	
	CHINA KING RESTAURANT	
	restaurants716-837-6863	
	RECORD THEATRE records tapes	
	& compact discs716-837-2090	
399	SALLY BEAUTY SUPPLY beauty	
	salons- equip/supl ..716-831-3286	
915	STARBUCKS coffee shops	
915716-834-8069	
	TOPS FRIENDLY MARKET	
591	grocers-retail716-515-3260	
591	WESTERN UNION money transfer	
	serv716-515-3240	
430	8 HAIR PEOPLE beauty salons	* Z
716-834-9090	441
907	230 FASHION BUG women's	
	apparel- retail716-803-1271	
656	280 DOLLAR TREE variety stores	
716-837-6680	
863	3540 MC DONALD'S restaurants	
863716-832-6221	
	3604 DYNAMIC ELECTRO ACOUSTICS	
529	acoustical contractors	
529716-836-2625	
	3610 UNIVERSITY MEDICAL	
709	BOOKSTORE book dlr-retail	
716-833-7131	
442	3640 BURGER KING restaurants	
716-836-2288	
	3781 GROVER CLEVELAND	
032	RESTAURANT golf courses-public	
716-836-9919	
	3810 LEO M CUDNEY ROOFING	
716	SIDING roofing contractors	
716-835-1433	
379	3911 LA MANTIA ROBERT S MD	
416	physicians & surgeons	
716-833-3366	
278	3931 X-CEL AUTO & TRUCK REPAIR	
	auto rpr & serv716-838-2751	
244	3947 BILVI FOOD SVCS INC	
244	restaurants716-837-1630	
	3951 EDGERTON MIRA DDS dentists	
322716-836-7250	451
	HABERMAN PATRICIA A DDS	
622	dentists716-836-5252	451
769	3955 VISUALEYES opticians	
716-832-3452	
	3957 VIDEO RESOURCE ASSOC video	
860	production & taping serv	
716-833-5150	45
956	3961 WORKSHOP beauty salons	
716-836-8203	
046	3963 BEAD GALLERY beads	
766716-836-6775	
766	3980 ST BENEDICT'S EXTENDED	45
	DAYCARE schools ..716-838-3439	
	* ZIP CODE 14226 CAR-RT C014	45
953	4100 BOULEVARD ELECTRIC electric	
	contractors716-646-4950	45
478	4178 STATE FARM INSURANCE	
	insurance716-832-0003	45
947	4209 KATHLEEN'S ON MAIN beauty	
	salons716-837-1169	45
203	4301 AMHERST CENTRAL HIGH	
	SCHOOL schools716-362-8100	
834	4363 HUNT REAL ESTATE CORP real	
834	estate716-832-4838	
197	* ZIP CODE 14226 CAR-RT C024	

NIAGARA FALLS BLVD 2004

	+ RIVER RD INTERSECTS
	BUSINESSES 263 HOUSEHOLDS 11
354	NIAGARA FALLS BLVD (BUFFALO)
050	+ MAIN ST CONTINUES
050	* ZIP CODE 14214 CAR-RT C006
415	2 Bandyopadhyay Sauraz [2]
415716-835-27
	1 - 6 No Current Listing (6 Apts)
	22 Patton Alfonia L [10] ..716-446-66
	37 [2] Cutolo Mark716-833-21
	38 Gaglione Mariano C [20] ..716-835-70
716-835-70
	Gaglione Anna R716-835-70
247	40 Sansone Christopher J & Julie E [4] ..716-837-77
353	41 [2] Newman John C ..716-833-80
	42 Sangwan Karma V [8] ..716-833-80
P	43 Dugan John T III [8] ..716-833-80
319	45 Muldrow Mattie M [20] ..716-832-66
432716-832-66
	46 No Current Listing
	47 Pachla Mary R [8] ..716-835-04
	Pachla Michael R
	50 Newberry Wilma J [20] ..716-835-04
278716-835-04
	54 Metzger Michael M & Erika A [20] ..716-832-22
940	+ PELHAM DR INTERSECTS
297	58 Brace Frederick E Jr & Kathleen L [20] ..716-833-22
208716-833-22
524	62 Kowsky Francis R [20] ..716-836-60
524716-836-60
	Kowsky Helen716-836-60
178	65 McCraty Elmer J [19] ..716-832-22
	66 Klein Peter M Sr & Rose M [20] ..716-837-90
716-837-90
371	69 [2] Madeja Emily J
	70 Kogler Susan M [20] ..716-837-75
426	Kogler Alexandra C
	73 Conti Joan N [13] ..716-832-43
	74 Onorato Victoria A [20] ..716-833-94
716-833-94
	77 Walls Gerald W Sr & Dalonda M [11] ..716-838-56
	78 Privateer Christoph A & Karen D [11] ..716-837-58
	81 Thomas Johnny M [9] ..716-832-43
	82 Davis Betty F [8] ..716-832-43
503	85 Maguire Sylvia J [20] ..716-832-43
	86 Leising Peter C & Jeanne [14] ..716-837-05
780	89 Tabone Thomas P & Diane L [20] ..716-838-56
780716-838-56
E	90 [2] Nieman Donald H & Elaine D ..716-837-05
505716-837-05
	95 Dunn Richard [8] ..716-835-81
972	96 Rissel Dorothy A [15] ..716-835-81
	97 Simmons Lorayne D [19] ..716-833-79
306	100 Beggs Donald W & Lillian R [20] ..716-833-79
TR716-833-79
061	101 1 - 2 No Current Listing (2 Apts)
	104 Coppola Joseph A & Ruth A [8] ..716-833-92
727716-833-92
	105 Alexander Pamela [20] ..716-833-35
716-833-35
	+ BELLEVUE AVE BEGINS
	109 Black Kenneth H [10] ..716-835-04
950	112 Burgin Ernst K & Patricia I [20] ..716-832-18
716-832-18
	115 No Current Listing
250	116 Kuehn Kristin S [3] ..716-835-04
&	119 Gerstein Justin H [9] ..716-837-58
477	Gerstein Robert H716-837-58
	120 Davis Aubrey F [20] ..716-835-36
	123 Woodrow Benjamin F & Colleen F [17] ..716-835-36
340716-835-36
	124 Cirrito Frank A [14] ..716-835-36
081	Cirrito Roseann716-835-36
716-835-36
	o the Terms of Use appearing

NIAGARA FALLS BLVD 2004

NEW NEIGHBOR**NIAGARA FALLS BLVD Cont'd**

127 Lamm Steve H & Amy [2] ●

.....716-832-9519

128 Then Philip J & Charmaine L [20] ●

.....716-836-8140

131 Herod Michael J & Bridget B [16] ●

132 Curtis Florence H [20] ●

.....716-835-1747

136 Cornell James R [2]716-838-1678

142 HULICKA IRENE M PHD

psychologists716-836-9441

+ KENMORE AVE INTERSECTS**BUSINESSES 1****HOUSEHOLDS 56****NIAGARA FRONTIER FOOD TERMIN****(BUFFALO)**

NIAGARA FALLS BLVD 2004

	3421 WHEATFIELD MINI-STORAGE	619 JI
I-5615	storage- household & commercial	
716-893-0463	625 P
I-9595	BUSINESSES 202	633 R
	NIAGARA FALLS BLVD (BUFFALO)	
	+ KENMORE AVE INTERSECTS	639 M
I-2025	* ZIP CODE 14226 CAR-RT C001	
INC	165 - 171 No Current Listing (2 Hses)	643 N
	177 KAM JOSEPH J DC chiropractors dc	649 S
I-7300716-835-5400	
SVC	179 Cody Ruth A [4]▲	653 Jc
I-4444	189 Feuerstein Marvin E [20]▲	
ers716-837-6586	+ LINC
I-2015	Feuerstein Michael S ..716-837-6586	659 @
terers	195 - 199 No Current Listing (2 Hses)	663 M
I-3315	207 Tudor Sorin [4] ..716-838-2915	
	213 Larson David I & Beth E [3]	665 - (
716-836-9704	673 Pi
I-4565	219 @ Beideck Joshua E▲	716-835-1525
	225 Fiorella Robert V [20]▲	+ LON
RST716-833-4579	* ZIP C
I-0777	231 Samulski Paul A & Judy L [17]▲	681 Cl
716-838-1155	
I-2126	237 @ Poras Richa ..716-833-3243	NI
ans	@ Watson Chris M	
I-7900	249 Kij Brenda P [12]▲	711 TI
ns &	255 McNeill Leeann [2] ..716-833-1954	
I-2148	261 Schmidt Martha C [20]▲	+ HIGH
3 MD	267 Johnson David Sr [14]▲	+ RUTH
716-836-2643	771 Al
I-2020	Johnson E ..716-836-2643	
ins &	273 @ Steffan A ..716-833-3078	+ HARI
I-2020	279 Gianiodis Andrew A [12]▲	789 In
ns &716-862-0036	
I-2020	285 Cooper Paula A [8]▲ ..716-834-9480	803 Si
INC	291 Mattina Rita F [19]▲ ..716-833-4049	+ MOO
I-4033	297 Monkhouse John J [8]▲	+ BETI
716-832-7720	+ BETI
	303 Pezzino Rose P [9] ..716-803-1799	843 1
I-0334	Pezzino Anthony ..716-803-1799	845 W
	309 @ Balogun Olakunle ..716-837-6255	847 @
	315 Yang Patricia R [4]	853 Di
I-2020	321 Delles Joan M [20] ..716-833-2164	
	Delles Lisa A ..716-833-2164	
	327 No Current Listing	861 W
I-7228	333 Caparco Joseph M Sr & Stefie [6]	
716-831-8872	865 B
I-0597	339 Poloncarz Robert A & Julie A [20]▲	1
716-836-6030	869 W
I-7563	Stilwell Ann P [18]▲	
TIC	345 Perry Bryan [2]▲ ..716-833-7277	871 A
I-7790	+ CAMBRIDGE BLVD BEGINS	
SVC	363 Cox Bruce H & Linda E [20]▲	E
I-1006716-832-5633	
R	369 Davern Susan A [18]▲	885 L
I-0610716-838-9917	

Get Mailing Lists, Sales Leads, and Business Cred

NIAGARA FALLS BLVD 2004

245		
NIAGARA FALLS BLVD Cont'd		
2861	373 Gordon Loretta L [A]	716-833-4927
TAL	383 Powers Tyrone [A]	716-832-9580
2112	389 Stehlin Victor F [A]	716-832-9590
	Stehlin Richard A	716-832-9590
3551	395 Stanley George O & Nancy M [A]	716-834-0390
info		
2844	399 Stanley Kurt A [A]	716-834-0390
	405 Wong Michael T [A]	716-833-4927
	Wong Deborah C	716-833-4927
3562	409 No Current Listing	716-833-4927
ions	415 Myers Gloria J [A]	716-833-4606
-1168	+ PAIGE AVE INTERSECTS	716-833-4606
	423 Strade Roger J & Kelly A [A]	716-833-4606
2741	429 Barnes Katherine I [A]	716-833-4606
-5742	435 O'Connor Peter J & Sandra L [A]	716-833-4606
C		
	443 Difrancesco Lisa A [A]	716-833-4606
-6212	453 - 459 No Current Listing (2 Hses)	716-833-4606
	465 Burns Alice B [A]	716-833-2555
-6286	Burns John J	716-833-2555
serv	+ OXFORD AVE INTERSECTS	716-833-2555
-6490	479 Farrell Patricia A [A]	716-833-1447
	Farrell Danne W	716-833-1447
-5691	+ CHALMERS AVE INTERSECTS	716-833-1447
	489 Spaszkis Irena M	716-833-4266
-0374		
	495 No Current Listing	716-833-4266
-8885	505 Wong Manuel G [A]	716-837-4918
-3432	513 Leach Darrell C & Mary L [A]	716-837-4918
-0035	519 Saxena Balu R [A]	716-838-1771
re	Saxena Suresh B Sr	716-838-1771
-3622	523 No Current Listing	716-838-1771
	529 Majumdar Diagan	716-838-1771
-5178	535 Laughlin John M [A]	716-836-1345
	543 Paeplow Charles E [A]	716-836-1345
-0033		
	549 Ashley Betty M [A]	716-836-9572
-0637	553 Osborne Thomasina C	716-836-9572
	Osborne Lance Sr	716-836-9572
-1-3432	+ DECATUR RD INTERSECTS	716-836-9572
	559 Flint Wilfreda	716-834-4143
-1-4444	Flint Drena	716-834-4143
-1-0592	563 - 569 No Current Listing (2 Hses)	716-834-4143
	579 Didomizio Joseph C & Annette S [A]	716-834-4143
-1-1899		
	+ YALE AVE BEGINS	716-834-4143
-1-2655	593 Seland Keith A [A]	716-833-4334
	599 No Current Listing	716-833-4334
-1-5800	605 Daniels Craig A & Cheryl L [A]	716-833-4334
-2-5353	613 Gaughan Robert M & Alice B [A]	716-833-4334
5	619 Jacob Gladwin A & Sunita [A]	716-833-4334
cial		
-3-0463	625 Patterson Robert A & Debra M [A]	716-837-4687
	633 Retan Sushil D & Vesna D [A]	716-837-4687
	639 Meli Raymond C [A]	716-837-0624
-1)	643 No Current Listing	716-837-0624
rs do	649 Southwick Lawrence A III [A]	716-832-5094
-5-5400		
-1-3082	653 Johnson Willard E Sr & Mary L [A]	716-862-0307
-7-6586	+ LINCOLN PARK DR INTERSECTS	716-862-0307
-7-6586	659 Schall David D	716-862-0307
-8-2915	663 Menchetti Joanne E [A]	716-832-3418
	665 - 669 No Current Listing (2 Hses)	716-832-3418
-8-9704	673 Platt Robert W [A]	716-832-3418
-5-1525	Platt Pamela D	716-832-3418
	+ LONGMEADOW RD INTERSECTS	716-832-3418
-3-4579	+ ZIP CODE 14228 CAR-RT C034	716-832-3418
	681 CHINA MAX WOK restaurants	716-832-3418
-8-1155		
-3-3243	NEW CHINA MAX WOK restaurants	716-832-3418
	711 TRINITY UNITED METHODIST CHR churches	716-832-3418
-3-1954	+ HIGHLAND AVE INTERSECTS	716-832-3418
	+ RUTH AVE INTERSECTS	716-832-3418
-6-2643	771 ALLAN P MC CARTY LAW OFFICE	716-446-0022
-6-2643	attorneys	716-446-0022
-3-3078	+ HARRISON AVE INTERSECTS	716-836-1448
	789 Imbasclati Raymond N [A]	716-836-1448
-2-0036		
-4-9480	803 Sutherland David W [A]	716-836-1448
-3-4049	+ MOORE AVE INTERSECTS	716-836-1448
	+ BETINA AVE BEGINS	716-836-1448
-2-7720	843 1 - 2 No Current Listing (2 Apts)	716-832-4824
-3-1799	845 Wilson B [A]	716-832-4824
-7-6255	847 Oak Douglas P	716-833-3483
	853 DREAM WORKS AUDIO & ACCESS	716-833-3483
-3-2164	auto radio & stereo sys	716-833-3483
-3-2164		
	861 Wahl Philip J Jr & Cheryl J [A]	716-834-4312
-1-6872		
	865 Balesteri Dara [A]	716-834-4312
-6-6030	1 - 2 No Current Listing (2 Apts)	716-836-3822
	869 WOEPPEL EDWARD J CPA	716-836-3822
-3-7277	871 A CAREER RESUME SVC resume	716-837-2798
	serv	716-837-2798
-2-5633	E A SOFTWARE computer software	716-835-2914
	885 LOMBARDI FUNERAL HOMES	716-837-7100
-8-9917	funeral directors	716-837-7100
Business Credit Reports on-line and other Polk City Directories @ www.citydirectory.com		

NIAGARA FALLS BLVD 2004

the Internet @ www.citydirectory.com

169	NIAGARA ST - NIAGARA FALLS BLVD
	E NIAGARA ST Cont'd
1363	194 Faith Roberta C & Ronald A ☐ ..716-743-1044
1363	• DOUGLAS ST BEGINS
	206 OMI'S MARKET grocers-retail ..716-694-1361
	214 Saj David D ☐
1817	1 - No Current Listing (5 Apts)
	222 Abbott William L & Richard T ☐ ..716-695-1640
3434	296 TONAWANDA FOOTBALL CLINIC athletic org ..716-692-0949
	298 ☐ Dibartolomeo Benedict N & Karen L ..716-695-8068
2546	• STARK ST BEGINS
or	• ZIP CODE 14150 CAR-RT C046
1900	330 E B TROTTON MACH SPEC mach shops ..716-694-0600
5450	• WALES AVE INTERSECTS
6333	1000 EXOLON-ESK CO abrasive products ..716-693-4550
8775	• CREEKSIDE DR INTERSECTS
	BUSINESSES 13 HOUSEHOLDS 26
9539	NIAGARA FALLS BLVD (BUFFALO)
	• ZIP CODE 14223 CAR-RT C062
4381	154 MARACLE ENTERPRISES jewelry-rpr ..716-836-8002
2022	166 HALT GRAPHIC DESIGN graphic designers ..716-836-4439
	Halt James G ☐ ..716-833-9577
8547	Halt Shannon M
170	☐ Yaeger Jeffrey ..716-833-9577
9733	3 Iardo Laurence R ☐
4563	174 Koch Keith M & Christine M ☐ ..716-832-9232
	1 - 2 No Current Listing (2 Apts)
5343	3025 Piparo Joseph A ☐ ..716-834-6189
	3025 Piparo Chris M ..716-834-6189
9125	180 ☐ Ronhovdee Danielle ..716-834-8074
	1 Liu Xiao
1466	2 Agustiady Donny A ☐ ..716-833-9014
	2 Agustiady Dicky A ..716-833-9014
	3 No Current Listing
0737	4 Yang Fang ☐ ..716-831-8186
4915	186 Lebar Marie H ☐ ..716-833-7357
4915	1 - No Current Listing (4 Apts)
	198 ☐ Bedin Silvia ..716-834-9331
	2 Lovett-Torrence Marquetta M ☐
2530	200 Daddario Paul C ☐ ..716-803-1788
9098	200 ☐ Bryant Roslyn C
8657	202 Wilson James H Jr & Catherine P ☐
	1 Rogers-Wilson James H ☐ ..716-836-6710
	204 Kazinski Brian D ☐ ..716-832-5296
1896	Lalito Kevin K ☐ ..716-836-5694
7015	206 Grant Rita A ☐
	208 No Current Listing
	218 Strawbridge Justina L ☐
	2 No Current Listing
9232	222 Ciolczak Helen K ☐ ..716-833-6595
3629	Ciolczak Henry J ..716-833-6595
	1 Gisel Barbara E & John C ☐ ..716-832-8647
0949	2 - No Current Listing (2 Apts)
0949	232 Poppleton Brian E ☐
	Poppleton Lisa M
8843	240 BOULEVARD HAIR CARE beauty salons ..716-832-1060
1256	Moore J ☐ ..716-836-6509
8223	1-N - 2 No Current Listing (2 Apts)
	3 Wallace Bret A ☐ ..716-836-0688
167	242 CLASS ACT CLEANING SVC janitor serv ..716-803-1801
	244 CLC INTL TRADING CO oriental goods ..716-862-9988
	248 ☐ Harris Adia
	2 Schummer David J ☐
	3 No Current Listing
	252 Dussault Wayne A ☐ ..716-838-1810
5334	Dussault Eva ..716-838-1810
	254 Merchant Juanita F ☐ ..716-837-4096
3584	258 Colby Jason M ☐
	Colby Jill
	5 Mitschang Jill M ☐ ..716-834-2276
1952	262 Prager Bernard W ☐ ..716-832-4352
	Prager Sheila K ..716-832-4352
	268 Hodur Darnell L ☐
	270 ☐ Boyle Christine L
	274 ☐ Johnson Laquita E
	276 - 280 No Current Listing (2 Hses)
3060	286 Macaluso Linda A ☐ ..716-838-9657
	290 Brabson William E Sr ☐
3099	292 Miller Beth & Shawn W ☐ ..716-836-1211
3119	298 Dombrowskas Brian A ☐ ..716-831-1402
3715	Dombrowskas Robert J ..716-831-1402
	300 No Current Listing
3067	304 Walsh George E Jr & M G ☐ ..716-834-6041
	308 Clemo Brian J & Denise A ☐ ..716-834-6041
4798	310 Godleskie Thomas J ☐ ..716-835-5693
	Godleskie Paul M ..716-835-5693
3288	316 Demars Michael J II ☐ ..716-833-7101
	320 Richardson Mark R ☐ ..716-838-1658
is	324 ☐ Girard James J & Clement
2525	328 Kindron David J & Linda J ☐ ..716-837-8313
3584	330 No Current Listing
	334 O'Brocta Louis J & Marylou L ☐ ..716-835-0740
	338 Soka Frieda ☐ ..716-832-1444
	342 Lundquist Robert D & Marlon H ☐
	344 HEWSON ROBERT A DPM podiatrists ..716-833-8094
	Wassinger Kathleen E ☐ ..716-833-7832
	NIAGARA FALLS BLVD Cont'd
	354 DAIRY STORE dairy products-retail ..716-836-8690
	Salem Fadhel N ☐ ..716-832-0807
	Salem Abdunasser ..716-832-0807
	358 Wheeler William J Jr & Mary A ☐ ..716-832-0989
	362 Ruffino Robert J ☐ ..716-832-7435
	370 Chan Kannath ☐ ..716-836-1673
	Chan Shuk F ..716-836-1673
	378 Marter Gerald ☐ ..716-834-2058
	382 Crist Georgina M ☐ ..716-835-3181
	1 - 2 No Current Listing (2 Apts)
	386 Franklin Clarence D & Susan B ☐ ..716-832-7766
	☐ Shinda Aneya ..716-836-5895
	390 Barnes James D ☐ ..716-837-8442
	Barnes Charla ..716-837-8442
	394 Kellaher Thomas M & Theresa Y ☐ ..716-835-3486
	396 Binky John M Jr & Barbara J ☐
	398 No Current Listing
	406 ☐ Federbach Brad D
	410 Yager Gail E & William T ☐ ..716-836-8494
	414 ☐ Stringfellow Ray P ..716-832-8509
	Stringfellow Jennifer ..716-832-8509
	418 Garner Joseph A ☐ ..716-831-0037
	422 Martinez Luis ☐ ..716-446-1653
	SCHWARTZ MICHAEL DDS dentists ..716-835-3906
	3 JENEANES HAIR CTR hair replacement ..716-834-0051
	6 BOYD JACKLIN VIOLINS musical instruments-dirs ..716-837-1684
	424 Basinski Philip ☐
	SWEENEY'S GARAGE auto rpr & serv ..716-832-0648
	442 FULL GOSPEL BUSINESS MEN'S religious org ..716-832-1595
	S & E TELEVISION SVC television & radio-serv/rpr ..716-832-1597
	S & E WHOLESALE CORP jewelers-retail ..716-832-1595
	446 Kisloski David D Jr ☐ ..716-835-3886
	Kisloski Linda ..716-835-3886
	1 - 3 No Current Listing (2 Apts)
	450 MULTI PLAYS nonclassified establishments ..716-835-4200
	466 No Current Listing
	474 HAQ SYED E MD physicians & surgeons ..716-833-3697
	☐ Petock Joseph ..716-834-9448
	4 HAQ EAJAZ SYED MD physicians & surgeons ..716-833-3697
	482 CAMEO'S restaurants ..716-832-2790
	Wiepert Thomas ☐ ..716-838-3713
	500 DIP & DIVE divers equip/supl ..716-837-3483
	512 SAIGON BANGKOK RESTAURANT restaurants ..716-837-2115
	528 No Current Listing
	536 LAKELAND SUPPLY INC auto parts & suppl-whol ..716-834-2776
	540 LINCOLN PARK PHARMACY pharmacies ..716-832-7800
	546 BIG JOHN'S SUBMARINE & PIZZA restaurants ..716-836-4881
	• ZIP CODE 14223 CAR-RT C063
	564 Adamczyk Jason M & Jamie ☐ ..716-836-7639
	570 Alvarez Rick J ☐ ..716-837-6416
	580 Fix Joan W ☐
	Fix Francis R
	588 Lunney Dennis M ☐ ..716-833-8971
	594 Diamond Norine D ☐
	Diamond Aa
	600 Villanueva Ester S ☐ ..716-862-9495
	Villanueva Roberto S ..716-862-9495
	608 Harrison Charles J & Rosemary L ☐
	616 Penfield Allen J ☐
	Penfield Anne M
	624 Bartley John I & Goldie A ☐ ..716-832-4645
	628 Melchiorre Christine G ☐ ..716-833-4602
	Melchiorre Bart R ..716-833-4602
	634 Mobley John E Jr & Gladys ☐
	640 Wolff Marian H & Paul A ☐ ..716-833-0154
	644 Liscavage Leona E ☐ ..716-835-9609
	Liscavage William K ..716-835-9609
	648 Heller Richard F & Joanne M ☐
	650 Eaton Dolores E ☐ ..716-832-8987
	Eaton Wendell L ..716-832-8987
	654 Horbowicz Jeffrey J & Denise ☐
	• ZIP CODE 14223 CAR-RT C046
	664 Israel Danielle M ☐ ..716-831-1352
	Israel Chad R ..716-831-1352
	668 ☐ Frazier Melvin J
	670 Kirbis Robert W Jr & Mary B ☐ ..716-835-8819
	674 Ranney Gary L ☐ ..716-835-1196
	Ranney Charles L ..716-835-1196
	678 Zimmerman Richard H ☐ ..716-803-1395
	684 Pray Donald P & Carole J ☐ ..716-832-7793
	688 No Current Listing
	694 Fuentes Roberto F Sr ☐
	696 Wiehac John F ☐ ..716-693-9096
	Wiehac Sophia D ..716-693-9096
	698 Griswold Jennifer B ☐ ..716-832-1668
	700 1/2 Weaver Joyce L ☐ ..716-693-0684
	700 1/2 Santz Arthur J ☐ ..716-695-6027
	704 Janeczko William W ☐ ..716-834-8551
	Janeczko Josephine P ..716-834-8551

orts on-line and other Polk City Directories @ www.citydirectory.com

NIAGARA FALLS BLVD 2004

NIAGARA FALLS BLVD

170

NIAGARA FALLS BLVD Cont'd

710 Bom Robert G & Carol D [B] 716-835-8447
 716 Francken Timothy M & Kathleen I [B] 716-836-8671
 722 [B] Zanelotti Richard J 716-836-8212
 728 Janus Lutz J & Margaret G [B] 716-836-8212
 730 Zimmerman Wallace G [B] 716-693-4222
 Zimmerman Lorry F 716-693-4222
 738 Dickey Ronald G & Robin L [B] 716-446-1833
 748 Powell Arlene P [B] 716-837-1397
 Powell Jeffrey S 716-837-1397
 758 CHAMBERS & CHAMBERS accountants 716-833-3409
 Chambers Gary M [B] 716-835-9633
 Chambers Laurel 716-835-9633
 770 GREAT LAKES PHYSICAL THERAPY phys therapists 716-833-8152
 REHABILITATION NY physicians & surgeons 716-833-0824
 782 TANGEN DAIRY PRODUCTS INC ice cream parlors 716-834-2447
 796 BERRYMAN KATHLEEN career & vocational counseling 716-832-1434
 Stumolo Frank M Jr [B] 716-832-1434
 TEAM Q EMPLOYEE ASSISTANCE psychologists 716-832-1434
 800 ROSIEK'S VACUUM vacuum cleaners-household-dirs 716-837-0442
 804 TRAN NAIL SUPPLY INC manicuring 716-836-4336
 820 NOCO INC convenience stores 716-832-0810
 828 A FREEDMAN ELECTRICAL CONTR electric contractors 716-833-0940
 BARRY'S HAIR CTR hair replacement 716-833-2121
 850 SUNG'S ORIENTAL GROCERY & GIFT oriental goods 716-836-3611
 860 KENILWORTH ELECTRONICS CO radio communication equip/sys 716-837-6666
 874 CORSH AUTO BODY & GLASS INC glass 716-835-2455
 900 PEARCE & PEARCE CO apartments 716-833-6600
 910 DAVID PHOTO SVC photo finishing-retail 716-835-4620
 OPS VIDEO video tape duplication serv 716-835-4635
 920 ACTION REALTY real estate 716-836-9650
 AMERICAN DANCE STUDIO schools 716-834-3350
 FOUR PAWS PET CTR pet washing & grooming 716-836-0365
 STARR HAIR WORKS beauty salons 716-833-1919
 926 MARTINO'S TELEVISION television & radio-serv/rpr 716-836-7000
 934 MONRO MUFFLER BRAKE & SVC auto rpr & serv 716-838-6400
BUSINESSES 46 HOUSEHOLDS 133

NIAGARA FALLS BLVD (NORTH TONAWANDA)-FROM 1389 PIERCE AVE
 * ZIP CODE 14120 CAR-RT C011
 642 No Current Listing
 648 [B] Moscoe Maria 716-743-1689
 1 - No Current Listing (3 Apts)
 664 MANFREDI INSURANCE insurance 716-699-2850
 672 Fatta Joseph J Jr [B] 716-692-6774
 Fatta Phyllis J 716-692-6774
 682 [B] Daniels John 716-692-6774
 686 [B] Gandi Marjorie 716-692-6774
 692 Grant Gerald C [B] 716-692-6774
 Grant Anne N 716-692-6774
 696 No Current Listing
 700 Weaver Robert [B] 716-692-6774
 Weaver Joyce L 716-692-6774
 706 Drdul Joseph R Jr & Kathleen M [B] 716-692-6774
 711 GRAY LINE nonclassified establishments 716-693-0774
 712 No Current Listing
 716 HAIK ACCOUNTING SVC INC acctg & bkpg genl serv 716-695-9542
 730 No Current Listing
 * CONNECTING BLVD INTERSECTS
 * CONNECTING BLVD CONTINUES
 * ZIP CODE 14120 CAR-RT C037
 770 GILCHRIST RHONN marriage & family counselors 716-833-8314
 778 AMERICAN FREIGHT furniture-dirs-retail 716-695-2500
 * BAISCH DR INTERSECTS
 * BAISCH DR INTERSECTS
 906 AEU INC book-dirs-retail 716-743-2795
 ALL DAWGS ACADEMY pet training 716-743-0988
 BLACK LABS INC mach 716-695-6455
 COMMERCIAL FABRICS hot tubs & spas-supl-parts 716-694-0641
 DOC'S ARCHERY SALES & SVC archery equip/supl 716-693-2703
 EASTERN APPLIED RESEARCH INC research serv 716-694-1426
 ERIE ENGINEERED PRODUCTS INC metal shpng barrels drum kaglp 716-694-2020
 FIRST NATIONAL BANK-ARIZONA banks 716-807-0228
 HOPEVALE THERAPEUTIC FOSTER CR foster care 716-695-1644
 MEDICAN GROUP pharmaceutical mach 716-692-2020

NIAGARA FALLS BLVD Cont'd

MULTI-HEALTH SYSTEMS INC nonclassified establishments 716-842-0308
 PABST BREWING CO brewers 716-743-0550
 PRACTICE MANAGEMENT CTR insurance 716-692-3302
 VISIONARY BATHS & MORE BY IRR plumbing fixtures & suppl-whol 716-692-3200
 WURCO INC amusement devices 716-694-5247
 WURLITZER PIZZA CO restaurants 716-694-4799
 101 BUFKOR INC display designers & producers 716-693-3223
 105 SPORTS CAGE INC amusement & recreation 716-695-3275
 122 TSK ELECTRONICS INC communications equip 716-693-3916
 125 IRR SUPPLY CENTERS INC heating equip & sys 716-694-4800
 201 JACEE INDUSTRIES laboratory equip/supl-mfr 716-694-2811
 203 AAA TRUCK & VAN LETTERING truck-painting & lettering 716-774-0414
 203 GRAFIX IV OF NEW YORK INC graphic designers 716-693-0802
 203 IMPRESSIVE IMPRINTS screen printing 716-692-0905
 203 TRADESHOW DISPLAY CO signs 716-743-1379
 244 FOUR SEASONS SUNROOMS nonclassified establishments 716-694-8492
 250 ACTION SERVICES process servers 716-692-5032
 256 PERA REAL ESTATE & INSURANCE real estate 716-692-5555
 262 A & A INSURANCE SVC insurance 716-692-1696
 992 MIKE REXFORD TIRE & SVC serv stations-gasoline & oil 716-693-1558
 1008 NICKEL CITY AUTO SALES auto dms-used cars 716-695-7910
 1014 McKnight Vantress [B] 716-695-7910
 1026 - 1034 No Current Listing (2 Hses)
 * ARNOLD DR BEGINS
 1038 Husami Elizabeth D [B] 716-692-1046
 Husami Nizar D 716-692-1046
 1042 Werth James J & Maria T [B] 716-692-1046
 1048 Schultz Mildred C [B] 716-692-1046
 Schultz Mearol C 716-692-1046
 1054 No Current Listing
 1060 WILSON FARMS convenience stores 716-692-7271
 1086 No Current Listing
 1102 [B] Strzyz Ronald E 716-695-0550
 Strzyz Barbara H 716-695-0550
 1106 [B] Goodrich Thomas 716-695-0550
 1110 No Current Listing
 1124 Miles Glen A [B] 716-694-5838
 Miles Barbara A 716-694-5838
 1128 Rowles James P & Joanne M [B] 716-694-3857
 1134 No Current Listing
 1144 [B] Siegmund Randy 716-694-1166
 1166 BONCHAZ beauty salons 716-694-1166
 1182 HAYAT MOTEL hotels & motels 716-694-0360
 * MAPLE DR BEGINS
 * ZIP CODE 14120 CAR-RT C010
 2880 ALDER CREEK MUSIC musical instruments-rpr 716-693-5456
 2884 Boyd Thomas P [B] 716-694-4091
 Boyd Karen A 716-694-4091
 [B] Faling Mark 716-694-4091
 NEWBERRY ST HAIR DESIGNS beauty salons 716-694-4528
 2888 [B] Porter Edrema 716-694-4528
 1 No Current Listing
 * WARD RD INTERSECTS
 2904 [B] Colavecchia Angela 716-694-4528
 2910 THRUWAY FASTENERS INC screws 716-694-1434
 2920 Brad Clara E [B] 716-692-0647
 2928 ABD ENTERPRISES INC auto body-rpr & painting 716-692-0647
 [B] Rowles Tammy & Craig P 716-692-4032
 2934 [B] Mellone Fred P 716-692-1946
 2942 Lamm Richard D & Susan M [B] 716-692-1946
 2946 [B] McGowan John F 716-692-1946
 2950 Roetzer Dana R [B] 716-692-1946
 2956 EXECUTIVE LANDSCAPING landscape contractors 716-693-5262
 GANTZER'S GARAGE auto rpr & serv 716-807-7777
 2962 No Current Listing
 2968 WOLFE'S RUN RV recreational vehicles 716-692-2208
 2972 BOULEVARD AUTO GLASS glass 716-694-1226
 Harrington Brian K [B] 716-695-8849
 2974 - 2990 No Current Listing (4 Hses)
 * ERRICK DR ENDS
 2994 - 2998 No Current Listing (2 Hses)
 3005 KENDALL'S EXPRESS INC trucking 716-691-7162
 KNOLL'S MOBIL NORTH serv stations-gasoline & oil 716-691-6447
 3008 No Current Listing
 3010 PIZZA HUT restaurants 716-692-7771
 3012 No Current Listing
 3016 JACKIE'S PET PLACE pet shops 716-692-3878

This directory is property of Polk City Directories. It is leased for the personal use of the user on the title page of this directory. This information changes by 50% each year. For a

KENMORE AVE 1999

HOUSEHOLDS 1	
KENMORE AVE (BUFFALO)-FROM 3542 MAIN ST WEST	
ZIP CODE 14226 CAR-RT C002	
8 c	Ryan Sharon 446-9603
18	Cook Diane [3] 873-7944
21	Renaldo Darlene C [2]
43	TAYLOR TEMPORARY SERVICES employment agencies..... 837-8100
47	LEONG JAMES Y E & SUSAN S eating places 837-0224
MAY JEN RESTAURANT eating places 832-5162	
+ WINDERMERE BLVD BEGINS	
59	Not Verified
63	SYED ATTAULLAH phys..... 832-1050
	HUDECKI GREGORY E dentist 834-2744
	QUEST ENERGY oil gas fld svc 831-9106
71	CRUZ LOURDES F phys..... 832-3111
	YU CHI-TEH phys..... 832-9888
74	Sheehan Michael J [9]+ ▲
	Sheehan Adrienne M
+ CAPEN BLVD BEGINS	
95	Martin A..... 833-1479
99	Krestos Michael A [9]+ ▲ 832-9971
	Krestos Mary..... 832-9971
113	Schohn Karen [7] ▲
117	Martin M I 694-0954
+ ALLENHURST RD BEGINS	
135	GOODARE-ROSENTHAL NANCY dntst..... 862-0500
	KINGWAY jewelry prec metal 836-9377
	Napier Kandie G [4] ▲ 832-4983
	Stevens Michael..... 836-9377
140	FRANCAVILLA VINCENT J dntst 835-6966
	KAIROS INFORMATION TECHNOLOGY comp rlt'd svcs 729-0529
143	DOHN FUNERAL HOME funerl svc crmrtr 834-8128
	Roberts Martin G [9]+ ▲ . 832-8704
156	Hook Donald L..... 837-3943

KENMORE AVE 1999

KENMORE AVE (B)

① Hooch Raymond D 837-3943

① Hooch William N Jr 837-3943

HOOCH INSURANCE ins agts'svcs
..... 837-3947

① Lachut Wayne J 837-3943

2 MC MAHON AGENCY ins
agts'svcs 837-3943

163 Leong Jeffery ⑤ ▲

164 ① Macmillan C 873-8039

+ NIAGARA FALLS BLVD BEGINS

175 RALPH APPLE FOOD MARTS
grocery stores 832-8080

BUSINESSES 16 HOUSEHOLDS 18

KENNEDY CT (LANCASTER)-FROM 2

KENMORE AVE 1999

	BUSINESSES 2	HOUSEHOLDS 88	
	KENMORE AVE (BUFFALO)-		379
	- ZIP CODE 14223 CAR-RT C069		
76	187	Clark M M.....	837-1482
76	189	Long William [5] ▲	381
94		LONG WILLIAM L & ASSOCS	
		architectural svcs	
44		833-1873
	191	Brenner Jack [9]+ ▲	833-4968
17		Brenner Robert J.....	833-4968
	193	Rozek Kenneth P & Jane [9]+	
38		▲.....	834-2169
	199	Willardo Laurence R.....	832-4815

KENMORE AVE 1999

KENMORE AVE (B)	
	Ricardo Laurence R [2]
	1 Edelman Benjamin J [2]
862-9825
203	GATES ELECTRIC CO elec
	work.....837-5311
205	EMPORIUM HAIR DESIGN
	beauty shops.....832-6558
210	Labruna Anthony S [2]+ ▲
	Labruna Sharon R
214	Mahoney Thomas E [2]+
831-0930
	Yee Yu S [2]+ ▲.....835-0404
217	Foegen Mary J [5].....862-0815
	Gerrity Michael W & Elizabeth
	[2]+ ▲.....837-5322
218	Willax Carol L [2]+ ▲...833-1827
225	Bordonaro S.....837-2518
229	Werder Catherine L [2]+ ▲
835-3452
233	Not Verified
237	Nesselbeck Norman G [2]+ ▲
834-8552
	Nesselbeck Betty R....834-8552
241	Fricano Beth A [2].....834-9125
	Polley Jocelyn L [2]....834-9362
	Teresi Rachelle A [3]
	Whiteside Gregory L [2]
245833-7510

NIAGARA FALLS BLVD 1999

4528	nphys rsrch	689-3311	653
4459	BUSINESSES 4		659
6525	NIAGARA FALLS BLVD (BUFFALO)- FROM 175 CREEKSIDE DR NORTH ZIP CODE 14226 CAR-RT C001		663
0473	165 ALMON ASSOC COMMUNICATIONS advertising agencies	833-3031	665
5843	171 Nikolic Milos		669
6605	177 Not Verified		673
6605	179 Hagen Eleanore V	834-6821	
8017	189 DENTURE CENTERS OF BUFFALO dentist.....	834-1133	679
2418	Fuerstein Robert S		711
1990	Puehn David	833-6533	
9037	Melia Judy G		
	Melia David J		
	207 Nice William P & Romaine	837-4457	733
6181	A Epstein Ceaton C	836-6558	
5240	207 Bonn Polina		
5240	213 A Moeser Anthony G	836-3718	751
3574	B Ladds Joanne S & Anthony		765
S 79		832-6735	
	219 Amoroso Albert M	835-2115	771
	Amoroso Bert	835-2115	773
	225 Felschow Paul	832-2680	
	Fiorella Louise F	832-6857	
	Fiorella Robert	832-6857	775
0546	231 Samulski Paul A & Judy	838-1155	785
	237 Tisby Ronald E & Deborah	838-6550	
0665	245 McCormick Robert		789
3467	249 Halliman Steven A		797
	Kij Brenda P		
0849	255 Erway Kimberly	838-4358	803
	261 Morcos F	832-0051	839
	267 Bilbo Elson Jr	834-3010	
4838	Friedman Danny A		843
4838	Johnson David	836-2643	
6194	Pease Sherry R		
0672	273 Vaughan K	862-0506	
	279 Gianiodis Andrew	862-0036	845
3220	285 Meinkes Nan B	833-4904	
3427	Meinkes Irving	833-4904	
	291 Mattina Rita F	833-4049	
8124	1 Not Verified		
6325	297 Cooney Tina M	835-9223	847
	Cooney Michael C	835-9223	
	303 Pezzino Anthony		
	Seba Joseph G		
	309 Housel David A	833-6857	
4219	315 Trautman Peter D	832-5161	861
8277	321 Delles Joan M	833-2164	865
	Delles Lisa A	833-2164	869
2271	Lawson Jack S Jr	837-2962	871
rim	327 Zekas Michael J & Darcy		
3259		836-0456	
	333 Ley Judith E	834-8139	
3259	339 Poloncarz Robert A	836-6030	
ingl-	Stilwell Ann P		
1831	345 Wilburn Donald L		
	Wilburn Charles		
	363 Cox Bruce H & Lynda	832-5633	899
	369 Davern Susan	838-9917	
4116	373 Pecoraro Antonio	833-4927	
	Pecoraro Loretta L	833-4927	
7196	383 Powers Tyrone		
ir	389 Stehlin Kathleen A	832-9590	
7196	395 Stanley George O & Nancy		
		834-0390	

NIAGARA FALLS BLVD 1999

S NEWSTEAD RD to NIAGARA FALLS BLVD	
NIAGARA FALLS BLVD (B)	NIAGARA FALLS BLVD
351 399 Stanley Kurt A & Lora 832-5957	606 Scheff Sandra 834-4818
581 405 Wong Michael T 832-4606	925 U-HAUL CENTER utility trlr rntl 832-1778
581 409 Fuentes William 832-4606	951 DENNY'S RESTAURANT eating places 837-5657
670 423 Jok Richard J 832-4606	995 BRIDGESTONE/FIRESTONE auto home ppl str 837-9700
441 429 John Terry A 838-4351	1008 DOC AND DENS BUFFALO TAPROOM eating places 832-6054
863 443 DiFrancesco Lisa A 838-1035	1021 PEP BOYS auto svcs 831-0370
734 453 Jaffri Syed R 838-1035	1061 FLOWER BASKET flws frsts appls 838-3400
852 459 Not Verified 833-2555	1065 FIRST GOAL SPORTSCARDS gift shop 835-1553
852 465 Burns Alice 838-1447	FLOWER BASKET florists 838-3401
380 479 Farrell Danna W 838-1447	1089 BARNES & NOBLE book stores 834-0626
306 483 Gagliardi Frederick J 833-5295	1101 RICH JAMES INSURANCE AGENCY ins agts/svcs 833-1900
656 489 Schlager Joseph D 832-8347	Keene Carmen H 837-7880
495 Wong Mun F & Soo 837-4918	NAIL HUT beauty shops 832-4822
425 505 Wong Allen G 838-1771	Rich James P 833-1900
513 Leach Jon I 838-1771	1145 COMPUSA cmprtr software str 831-8776
641 519 Saxena Suresh B & Bala 832-0583	1167 Carubba Joseph P 834-0466
844 529 Bontkowski Michael E & Cynthia 835-3281	CARUBBA COLLISION CORP auto home ppl str 837-4100
157 535 Merrill Amy S 836-9572	1171 MIDAS MUFFLER auto exhaust rpr 833-5226
993 543 Paplow Charles E 832-0520	1185 BUFFALO ATHLETIC CLUB SUBURBAN mbrshp club 833-5226
384 553 Bell Russell 832-0583	Schiffhauer Robert J 833-1444
169 559 Meyer Raymond H 832-0583	ZIP CODE 14226 CAR-RT C032
563 Pufpaff Thomas H & Katherine 832-0949	1201 SIZE 5-7-9 SHOPS womens clothing str 835-0732
367 569 ABBOTT PHILLIP D flr laying work 832-0949	1203 FOOTLOCKER shoe stores 837-1444
129 579 Hylkema Kenneth R 838-3412	1205 CITIBANK (NEW YORK STATE) state control banks 837-1900
429 579 Hylkema Donna M 837-5620	CITICORP INVESTMENT SERVICES security brkrs dir 834-9715
5 46 599 Parker James A 837-5620	1209 KOSTAS SOULAKI eating places 838-2505
30 505 Daniels Craig A & Cheryl 835-5658	T G I FRIDAYS eating places 835-6000
220 613 Gaughan Alice M 836-1271	1213 LANE BRYANT womens clothing str 837-2500
700 619 Jacob Gladwin A & Sunita 837-4687	1215 RECORD TOWN red prrcrded tp st 838-1102
633 A I COMPUTERS cmprtr software str 834-1992	1217 STUARTS womens clothing str 835-0833
995 639 Rehan Sushil D 837-0624	1221 THIS END UP FURNITURE furniture stores 833-7375
643 Clark Thomas R 833-2986	1223 DISNEY STORE INC ctlg ml-order hses 446-0108
640 Not Verified 832-3418	1225 CARROLL M J womens clothing str 832-6177
311 653 Ridgeway Carmelita M 837-4171	1225 a DRESS BARN womens clothing str 837-4171
659 Elkins Kevin A & Linda 836-6080	1229 Fentzke Pamela J 838-2799
663 Menchetti Elizabeth A 832-1486	1233 GAP family clothing str 836-6080
665 Minick Howard E & Victoria 832-2235	GAP KIDS chldrs infnt wear 836-1486
669 Not Verified 832-2235	1235 AMERICAN EAGLE OUTFITTERS family clothing str 832-1100
673 Platt Pamela D 836-9926	1239 THOM MCCANN shoe stores 836-9926
NS 677 KORNER MART grocery stores 835-4430	1243 CLAIRE'S BOUTIQUE womens accy tpty st 835-4430
031 679 FERAS BOULEVARD SUBS eating places 836-2999	1247 ADVANTAGE SMARTLINK electronics 838-2158
821 711 JAZZYOBICS BY SUZY dance studios/schs 835-7711	LAUX SPORTING GOODS sport gds/bike shp 832-2774
133 733 A F AUTOMOTIVE auto rpr 833-0228	1251 BOULEVARD MALL BOOTERY shoe stores 832-4903
533 751 HECTOR'S HARDWARE & PAINT CO hardware 832-9310	1253 DUKE SERVICES wch cck jwelry rpr 834-4850
457 765 CHRISTIAN FELLOWSHIP BAPTIST CHURCH religious orgs 835-2899	LITTMAN JEWELERS jewelry stores 835-4799
558 771 MC CARTY ALLAN P atty 446-0022	1255 KAUFMANNS JEWELRY DEPT jewelry stores 837-9400
718 773 Chainani Bonnie R 837-8344	RINGS & THINGS jewelry stores 837-2140
725 775 FLASHY TOPPERS misc appri accy st 838-3813	1257 NATURAL WONDERS STORE gift shop 836-4866
735 785 Clark J 838-6008	1259 a BODY SHOP 838-2799
1010 789 Branch Eugene M & Maureen 836-9552	1265 KAY JEWELERS jewelry stores 837-8895
1010 797 JOLLY JUG drinking places 834-2337	1271 FLETCHER DISTRIBUTING CO ENCHANTMENTS gift shop 836-0840
1643 803 Sokolski Edward R 838-9914	1273 SPENCER GIFTS gift shop 835-8157
1643 839 SZECHUAN HOUSE OF BUFFALO eating places 838-9234	1275 BOMBAY COMPANY misc hmlrshps str 836-1331
1506 843 Caprino Marcelline 836-2111	1277 AUGUST MAX WOMAN womens clothing str 836-2910
1036 845 Burgard Thomas G 832-0309	1279 KRASNER M womens clothing str 674-4336
1904 847 Lone Shawn A 832-5964	1285 EXPRESS womens clothing str 834-5864
1049 861 Wahl Phillip J Jr & Cheryl 832-0122	1289 PAYLESS SHOESOURCE shoe stores 838-1870
1223 863 Yuhinke Linette 835-7965	1291 RUBYS RESTAURANT eating places 836-4004
1223 865 Diabucco Michael 834-0504	1293 VENATOR GROUP RETAIL CHAMPS misc appri accy st 836-6456
1857 869 WOEPPEL EDWARD J acct 836-3822	1295 JENSS DEPARTMENT STORES department stores 837-1100
1161 871 DESIRED IMAGE svc establmnt eqpl 834-1123	1303 J C PENNEY department stores 837-2100
1164 881 FU MEILEE ins agts/svcs 835-7036	1355 DELTA SONIC CAR WASH SYSTEMS gas stations 832-4050
1164 883 GORDON JAMES IMAGE MAKERS photo studios prnt 837-5665	DELTA SONIC DETAIL SHOP elec work 834-0897
1962 885 LOVE LETTERS BY CYRANO scrtr crt rptng 837-2708	1365 MC DONALD'S eating places 837-9255
4633 899 Fox Jerome 832-5394	1395 ARBYS ROAST BEEF eating places 832-5231
4917 899 Scheff & Lynett ASSOC ins agts/svcs 834-4818	1401 HOME SAFETY STORE misc rl str 832-7233
1927 899 Scheff Insurance Agency ins agts/svcs 834-8820	1405 SCHUELE PAINT CO prnt gls wpr str 836-3871
4590 899 Sullivan James W legal svcs 835-2010	ZIP CODE 14228 CAR-RT C057
1390 899 Sullivan James W legal svcs 835-2010	1459 BUFFALO FAMILY PRACTICE nrsng prntl care 834-8820
	LONE STAR STEAKHOUSE & SALOON eating places 832-7877

NIAGARA FALLS BLVD 1999

2-4583			
3-2796	+CREEKSIDE DR ENDS		
	BUSINESSES 13	HOUSEHOLDS 37	316
2-9125			320
	NIAGARA FALLS BLVD		
3-3052	(BUFFALO)-FROM 3379 MAIN		
5-7119	ST NORTH		324
	+PELHAM DR BEGINS		
5-0737	+KENMORE AVE BEGINS		328
3-4915			
san	ZIP CODE 14223 CAR-RT C062		334
3-1748			
2-2530	154 MARACLE ENTERPRISES		338
2-9098	jewelry stores.....836-8002		
2-9098	B Not Verified		
	158 WESTERN NEW YORK		342
3-8657	CENTER FOR VISUALLY		
	IMPAIRED optmtrst836-3250		344
4-1896	166 Halt James G [G]+		
	HALT JAMES GRAPHIC		
4-7015	DESIGN commrci art gr		
055	dsg836-4439		
5-0949	MERRELL MIKOLS &		
sptg	ASSOCIATES commrci		354
4-9232	art gr dsg831-0869		
5-5942	170 Garba Fareh831-0184		

NIAGARA FALLS BLVD 1999

SAFA ST to NIAGARA FALLS BLVD

NIAGARA FALLS BLVD (B)	
579	202 Sobieraj B D 834-8155
579	Sperrazza Eric J [B] 835-4701
546	Sperrazza Benita D 835-4701
174	202 Lee Angela T 835-4701
110	Borgese Angelo & Chris [B] 446-0524
148	Piparo Chris M [B] 834-6189
180	Piparo Joseph A 834-6189
180	Natalia Chintia 833-2312
T	Wang Jun 837-2693
7	Wang Yei L 832-5637
976	1 Not Verified
584	2 Agustiady Donny [B] 833-9014
584	2 Agustiady Dicky A 833-9014
584	3 Utomo Seno [B] 833-4101
584	40 Li Ahong
584	4 Zhang Yuan L [B] 833-7357
584	186 Lober Marie H [B] 833-7357
584	Polder Isabelle M [B] 835-5227
584	Polder Cecilia A 835-5227
190	190 Haldankar Nitin L
190	190 Balaji Venkatesan
h	190 Schöenberg James 833-2860
952	190 Chambers Robert
327	196 Chavez Felipe T [B] 836-9565
327	Chavez Gray F
360	Daddario Diane [B] 836-9565
360	Duncan Andrew J [B] 836-9565
360	Gray Kevin A [B] 836-9565
360	Gray Felipa T
715	2002 Hauber Andrea S
715	Midiam J 838-4865
909	219 Not Verified
909	190 Thomas Gregory C
909	202 Donegan Kip W [B] 835-4299
IG	Halizak Kari I [B] 838-2922
527	190 Hansome Darryl 838-2922
527	190 Rogers Wilson James H
527	Wilson James H [B] 836-6710
204	204 Kazinski Brian D [B] 832-5296
206	206 M & M DESIGNS busn svcs
B	206 M & M DESIGNS busn svcs
525	A1 Grant Rita A [B] 836-5694
525	218 Cortellucci Mary [B] 836-5694
771	222 Barbara Gisell [B] 833-6595
771	Ciolczak Henry J & Helen [B] 833-6595
118	222 Gisell John C 832-8647
241	228 Bellanti Susan R [B] 833-7945
241	232 AMERICAN DREAM CRUISES
241	travel agcy 862-9590
241	Vanetten Ronald A 834-7851
240	240 Aduri Pavankumar 832-8165
240	BOULEVARD HAIR CARE
240	beauty shops 832-1060
240	McVaugh Judith M [B] 832-1060
240	100 Liu Hsin L
240	2-A2 Not Verified (2 Apts)
244	244 FASTRONICS comptr software
244	str 446-1245
248	248 Waim Rebekah 837-5245
123	Bensink Thomas P [B] 832-2099
123	Miller Glenn P & Harriet [B] 832-2099
132	1 Not Verified
132	300 Keegan Christopher
143	252 Dussault Wayne A [B] 838-1810
181	254 Merchant Taher 833-7945
181	258 Bald Joseph F [B] 832-9909
181	262 Prigel Gary P [B] 832-4352
181	Prigel Sheila K 832-4352
181	268 Hodur Darrell L [B] 835-1374
181	270 Greiner Keith M [B] 835-1374
181	Greiner Kelly A 835-1374
181	274 Isenberg Edward I [B] 838-6044
181	KINGSBURY LEATHER
181	WORKS busn svcs 838-6044
119	276 Fanara Antonio [B] 838-6044
158	280 Lemley Clifford F [B] 837-6029
192	Lemley Agnes 837-6029
149	286 Macaluso Linda A [B] 838-9657
135	290 Brabson William E [B] 838-9657
135	Brabson Sylvia A
135	292 Fickhesen Adrienne M [B] 837-4027
135	Fickhesen Richard W 837-4027
135	298 Laskey Formato Jane 837-6833
135	300 Lambert David E [B] 835-2943
135	304 Walsh George E Jr [B] 835-2943
135	Walsh M G 835-2943
135	308 Clemo Brian J & Denise [B] 834-6041
135	310 Godleske Thomas J & Cheryl
135	[B] 835-5693
135	318 De Mars Michael 833-7101
135	320 Richardson Mark R [B] 838-1658
135	Richardson Dawn M 838-1658
135	324 Zimpfer Helen V [B] 836-4394
135	Kindron David J & Linda [B] 836-4394
135	1 Not Verified
135	334 Obrocta Louis J Jr & Marylou
135	[B] 835-0740
135	338 Wackowski Frieda F [B] 832-1444
135	Wackowski Alfreda T 832-1444
135	342 Lundquist Robert D & Marion
135	[B] 836-2130
135	344 HEWSON ROBERT podiatrists
135	HEWSON ROBERT A 833-8096
135	podiatrists 833-8094
135	Wassinger Kathleen E [B] 833-7832
135	354 DAIRY STORE dairy prts
135	stores 836-8690
135	354 Salem Fadlie N

NIAGARA FALLS BLVD 1999

NIAGARA FALLS BLVD		126
NIAGARA FALLS BLVD		
358 Wheeler Mary A ☐+ ●	832-0989	
362 Rutino Richard J ☐+ ●	832-7435	
370 Chan Bonnie	836-2102	
Chan Kenneth	836-1673	
Lamm Shekshun S ☐		
+CAMBRIDGE BLVD BEGINS		
378 Not Verified		
382 Crist Georgina M ☐+ ●	835-3181	
382 Stabl Joseph ☐+ ●	835-4031	
386 Stabl Hildegunde	835-4031	
386 Franklin Margaret G ☐	832-7106	
Franklin Clarence D	832-7106	
Franklin Nicholas	836-4820	
390 Barnes James D & Cherie ☐		
●	837-8442	
Czop Linda J ☐+ ●		
394 Kelleher Thomas M & Theresa ☐+ ●		
396 Birky John M Jr & Barbara ☐+ ●		
398 Barnes Timothy D ☐+ ●		
410 Yager Robert D ☐+ ●	836-8494	
414 Barber Edward J & Helen ☐+ ●		
418 Garner Joseph A	834-3615	
422 Berg Donald K ☐	831-0037	
BOULEVARD BARBER SHOP		
barber shops	834-4999	
BOYD JACKLIN VIOLINS		
musical instrmt str		
●	837-1684	
Q Lay Richard V	835-3906	
LINCOLN CAB & LIMO		
●	836-9000	
SCHWARTZ MICHAEL L		
dentist	835-3906	
TOMY TILE trz tile mbrl		
●	831-8202	
5 Holloway William A ☐		
424 SWEENEYS GARAGE	831-3119	
auto rpr	832-0648	
+PAIGE AVE BEGINS		
442 S & E JEWELERS jewelry		
stores	832-1595	
S & E JEWELERS jewelry		
stores	832-1596	
S & E TELEVISION SERVICE		
radio tv rpr	832-1597	
Starr John I ☐+ ●		
446 James Janice ☐+ ●		
Q Levin A D	831-1557	
Q Nowicki C	836-4417	
462 Mauro Salvatore V ☐+ ●		
Mauro Ellnor A		
RENTAL CITY truck rntl		
●	833-4818	
466 BOULEVARD GRAPHICS		
●	833-2588	
Q Connor A M	834-9744	
474 FROHE ADELE N legal svcs		
●	834-5322	
HAQ SYED phys	773-6650	
INTERNATIONAL MEDICAL		
RELIEF WESTERN NEW		
YORK mgmt cnstng svcs	836-6092	
ROYAL HOMES OF		
WESTERN NEW YORK		
BUYERS DIRECT real		
est agts/mgrs	838-3000	
Q Syed Ejazul H		
+OXFORD AVE BEGINS		
482 CAMEOS RESTAURANT	832-2790	
eating places	838-3713	
Wispert Thomas ☐		
+CHALMERS AVE BEGINS		
500 DIP-N-DIVE spg gds/bike shp		
●	837-3483	
512 SAIGON BANGKOK		
RESTAURANT eating places	837-2115	
528 Boles Anthony ☐+ ●		
BOLEA V & SON reuphstry		
turn rpr	835-3932	
536 CAR PARTS CENTER mtr vehl		
spis prts	834-2776	
540 LINCOLN PARK PHARMACY		
drug store	832-7800	
546 BIG JOHN'S RESTAURANT		
eating places	836-4881	
Q Busch Cheryl J		
ZIP CODE 14223 CAR-RT C063		
564 Pazz Cynthia M ☐		
570 Alvarez Rick J ☐+ ●	837-6416	
Alvarez Rita J	837-6416	
580 Fix Joan W ☐+ ●	835-1651	
588 Dunney D	833-8971	
+YALE AVE BEGINS		
594 Diamond Norine D ☐+ ●		
Diamond Mark A		
600 Villanueva Elmore ☐+ ●	862-9495	
608 Harrison Charles	837-4962	
616 Penfield Allen J ☐		
624 Bartley Goldie A ☐+ ●		
628 Melchiorre Bart R ☐+ ●		
628 Melchiorre Christine G	833-4602	
634 Mobley John E Jr & Gladys ☐+ ●		
●	832-6433	
640 Not Verified		
644 Lacavage William K ☐+ ●		
Lacavage Robert S		
650 Eaton Wendell L ☐+ ●		
●	832-8987	
Eaton Dolores E	832-8987	
654 Horbowicz Jeffrey J & Denise ☐+ ●		
●	835-7255	
ZIP CODE 14223 CAR-RT C046		
664 Gil Lourdes E ☐+ ●		
Gil Laura		
668 Hoyt Nancy J ☐+ ●	832-1204	
NIAGARA FALLS BLVD		
Hoyt Carolyn	832-1204	
670 Kirby Robert W Jr & Mary Beth ☐+ ●	835-8819	
674 Ranney Gary L ☐+ ●	835-1198	
678 Poplawski Gordon S ☐+ ●		
●	832-5347	
Poplawski Lorraine K	832-5347	
+LONGMEADOW RD BEGINS		
684 Pray Donald P & Carole ☐+ ●		
●	832-7793	
688 Edmister Jacquelyn		
694 Marino Gary ☐		
Urich Joe ☐	838-3177	
Urich Steven	838-3177	
698 Not Verified		
704 Janeczko William W & Josephine ☐+ ●	834-8551	
710 ALUMA-WAY CONSTRUCTION		
CO rting sdng shi mtl	832-2291	
Blom Robert G & Carol ☐+ ●		
●	835-8447	
716 Francken Timothy M	836-8671	
Q Francken Timothy M		
Francken Lathleen I		
B Not Verified		
722 McHugh-Ellis M	832-2855	
728 Janus Lutz J & Margaret ☐+ ●		
●	836-8212	
738 Not Verified		
+HIGHLAND AVE ENDS		
748 Powell Jeffery S ☐+ ●		
Powell Arlene P	837-1397	
758 CHAMBERS GARY M	837-1397	
auding bkp	833-3409	
+RUTH AVE BEGINS		
770 Salinaro Nicholas E ☐		
●	837-2244	
SALINARDO FUNERAL HOME		
funerl svc crmtrne		
●	837-2244	
782 DAIRY QUEEN eating places		
●	834-2447	
796 PINO CHRISTOPHER J indvl		
family svcs	832-1434	
800Qortale Sebastian		
ROSIEK'S VACUUM hshld		
appliance strs	837-0442	
804 Not Verified		
820 UNI-MARTS grocery stores		
●	832-0810	
828 BARRY'S HAIR CENTER misc		
apptl acy st	833-2121	
FREEDMAN A ELECTRIC		
CONTRACTOR elec		
work	833-0940	
+BETINA AVE BEGINS		
+MOORE AVE ENDS		
850 Singh Balinder ☐	862-0183	
Singh Tarsen	862-0183	
TAJ MAHAL RESTAURANT		
eating places	838-5555	
860 KENILWORTH ELECTRONICS		
CO radio tv rpr	837-6666	
NIGHT LIFE MAGAZINE misc		
publishing	834-3348	
874 CORSI AUTO BODY & GLASS		
auto glass rpr	835-2455	
Dabb Scott ☐		
Klaskala Valerie ☐+ ●		
Klaskala Anna M		
KRESSE PETER AUTO		
SALES used car dealers		
●	834-0600	
Mings Robert ☐		
900 PEARCE & PEARCE CO real		
est agts/mgrs	833-6600	
908 TECH BITE INTERNATIONAL U		
S A prepackaged software	692-2745	
910 D P S VIDEO svcs allid mtn		
picl	835-4620	
920 ACTION REALTY real est		
agts/mgrs	836-9650	
A S O D dance stdios/schs		
●	834-3350	
CENTURY 21 ACTION		
REALTY real est		
agts/mgrs	836-9650	
HAIR PZAZZ beauty shops		
●	833-1919	
926 MARTINOS ELECTRONICS		
electronics	836-7000	
+EGGERT RD ENDS		
+SHERIDAN DR BEGINS		
BUSINESSES 56 HOUSEHOLDS 152		
NIAGARA FALLS BLVD (NORTH TONAWANDA)-FROM 3975 LOCKPORT AVE		
ZIP CODE 14120 CAR-RT C039		
642 Demart Michael A Jr & Marcia ☐+ ●		
643 Clark Thomas R ☐+ ●		
648 Heller Richard F ☐+ ●	695-2008	
Heller Joanne	695-2008	
654Qewald Brian	693-3446	
Qewald Brian	693-3446	
Heimer John E ☐		
Q O'Neil Megan M		
664 Manfredi Ralph ☐+ ●		
MANFREDI INSURANCE		
AGENCY INC ins		
agts/svcs	693-2850	
682 VILLA MOTEL hotels & motels		
●	693-0831	
686 Dahl Le V ☐+ ●	693-3871	
692 Nantike Josephine ☐+ ●		
●	693-1441	
696 Sukienik Eugene J & Irene ☐+ ●		
700 Sentz Arthur J ☐	694-7065	
Tomak Darlene M ☐+ ●		
Weaver Joyce L ☐+ ●	693-0684	
+BAISCH DR BEGINS		
+CONNECTING BLVD ENDS		
NIAGARA FALLS BLVD (N T)		
706Qadad Holly A	695-8885	
711 ART'S HOUSE OF OMLETS		
eating places	692-4684	1102
OVER FALLS TOURS travel		1106
agcy	692-5018	+BEI
712QHaick Christopher W	694-7728	1110
716 HAICK ACCOUNTING		
SERVICES acctng auding bkp	695-9542	
730 Zimmerman Wallace ☐+ ●		1124
748 VICKIES DONUT SHOP retail	693-4222	1128
bakeries	692-8264	1134
ZIP CODE 14138 CAR-RT C037		
208 A A & A TRUCK & VAN		1144
LETTERING prt & body rpr	774-0414	+SHA
ALLIED PLUMBING		
PRODUCTS plumb-htg		+PIE
sup	694-2959	1182
APTEC NUCLEAR elec		
apprtus equip	754-7401	
BLACK LABS gnrl indus much		1200
●	695-6455	+ERI
BRANMAG elec components		+RAI
●	693-5994	+KIN
COMMERCIAL FABRICS mfg		+MEI
industries	694-0641	+RAI
Q Dandrea David T		+OHI
DEERWOOD DOOR lumbr		+DER
plywd mlw	694-3797	+KLE
DOC'S ARCHERY SALES spg		+FOF
gds/bike shp	693-2703	+SCH
DREAM POOLS busn svcs		+KAP
●	694-1651	283L
ERIE ENGINEERED		+NAS
PRODUCTS plstcs		2853Q
products	694-2020	2855
GASTRO TARGET CORP		
phrmcdl preprns		2880
●	695-7667	
GRAFIX IV OF NEW YORK		2884
advertising agencies		
●	693-0802	
HERITAGE PIPE ORGANS		
musical instrmt str		
●	743-1444	
IMPRESSIVE IMPRINTS		
commercl printing	692-0905	
JAECE INDUSTRIES professl		
equip	694-2811	
M B MICROTEC U S A jwry		2886
prcious strs	694-2695	
NATIONAL INDUSTRIAL PARK		2904
nrsdntl bldg optrs		
●	695-6165	2910
NATIONAL LEAK TEST		
CENTER testing labs		
●	693-0550	2920
NIAGRA COMPUTER		
MARKETPLACE cmprts		
periph sthw	855-6172	2921
NORTHROP SUPPLY plumb-		
htg sup	692-1600	2928
OFFICE SPECIALTY ofc furn		
exc wood	836-7678	2931
REINHOLD-CHRISTIAN-		
FERSTER		2934
INTERNATIONAL		
advertising agencies		
●	693-2580	2942
RORES RESTAURANT eating		
places	694-4446	2946
SUTHERLAND-SCHULTZ		
MULTI-TRADE plumb-htg		
a/c	385-0534	2950
T-S-K ELECTRONICS elec		2954Q
components	693-3916	
TECHBYTE INTERNATIONAL		
prepackaged software		
●	743-8052	2958
TIDDLEYBINKS CATERING		
eating places	743-9113	2962
TRADE SHOW DISPLAY CO		
busn svcs	743-1379	2968
VISIONARY BATHS & MORE		
BY IRR plumb-htg sup		
●	692-3200	
WARREN SOLARIUMS lmbr		
bldg mtrls	694-8492	2972
WOODEN COUNTRY		
PLEASURE nondurable		
gds	695-0269	2974
WURCO elec appl tel rad		2978
●	694-6247	2986Q
CANTESCO CORPORATION		2990
USA chem allid prfts		
●	693-8206	2994
ZIP CODE 14120 CAR-RT C039		
992 REXFORD'S MIKE TIRE & SERVICE new used car dirs		3004
1014 McKnight George R ☐+ ●		3005
McKnight Vantross		3008
1026QAlldridge K F	694-8790	3010
1034 Dicarlo David A ☐+ ●		3012Q
Raines Amy E ☐+ ●		3016
1038 Husami Bachar D ☐+ ●		3020
●	695-0570	
Husami Elizabeth M	695-0570	
1042 Morgan Kenneth W ☐+ ●		3024
1048 Schultz Matthew M ☐+ ●		
●	692-7864	
Schultz Carol	692-7864	3039Q
1054QWagner Robert	695-2157	3039
1060 B S QUICK MART grocery		
stores	692-7271	
1086 Catalano Karrie L ☐	694-0960	
Phillips Daniel E ☐	743-8667	3046
Phillips Donna M	743-8667	
Q Weed Charles	693-3742	

NIAGARA FALLS BLVD 1999

	NIAGARA FALLS BLVD	N
	B Not Verified	
5	1102 Strzyz Ronald E & Barbara	
4	[9]+ [9] 693-0619	30
	1106 [9] Toffalla Richard B Jr	
8	+BELLING PL ENDS	30
	1110 [9] Lavalley V 694-3977	30
8	SAWYER CREEK ANTIQUES	
	used merch stores	
	693-0035	
2	1124 Miles Glen A & Barbara [9]+	
	[9] 694-5838	
2	1128 [9] Rowles James P 694-3857	
4	1134 Werth Mark R & Kathy [9]+ [9]	
	692-6183	30
	1144 Scholz Erma [9]+ [9] 692-1877	30
	+SHAWNEE RD ENDS	
4	1166 FAMILY HAIR AFFAIR beauty	30
	shops 694-1166	
	[9] Giammusso C 695-5799	
	+PIERCE AVE ENDS	
9	1182 Elmasarani Sami S [9]+ [9]	
	695-3391	
	Elmasarani Souad N 695-3391	
1	Saba Hayat N [9]	
1	1200 Zgolak Mark A [9]+ [9]	
5	+ERIE AVE ENDS	
	+RAILROAD CROSSES	
4	+KINGSTON AVE ENDS	30
	+MELODY LN ENDS	
1	+RAILROAD CROSSES	
	+OHIO ST ENDS	

MAIN ST 1998

300

MAIN ST		MAIN ST	
est	3198 FRANKS MOBIL gas stations		MARGARONE JOSEPH JR ofcs
6600			clns of dist
1518	3199 MOLLYS PUB drinking places		829-2733
0278			NABI NABI A medical clinic
2666	3208 CAMPUS ADVERTISING advertising agencies		834-5578
			NEW YORK STATE OF BUFFALO MATERIALS RESEARCH
5566	3208 PARKSIDE CANDY chcty cooca prdcts		CTR nrmal rch orgnzn
5566			829-2826
4786	3210 CRISIS PREGNANCY CENTER misc applt svcs		NEW YORK STATE OF SUNY
0963			BUFFALO colleges/univ
ra	3211 HASNER A		831-3300
8880	1 Not Verified		NEW YORK STATE OF UNIV
2201	3211 WILSON FARMS grocery stores		BUFFALO/HEALTH AND
5540			HSING colleges/univ
2201	3212 PARLO-OBRIEN REALTY real est aptgmsrs		645-2000
			NEW YORK STATE OF
1780	3214 CHAYBAN CUSTOM TAILORING misc applt svcs		UNIVERSITY AT BUFFALO
			rgtn admin trnsprt
	3216 A ADAM FAIRMOUNT ANTIQUES used merch stores		829-2886
1535			NIENSGARD RUFFEL J ofcs clns of dist
	3216 KAMEEL A		829-3845
9721	3216 O'Keeffe M		PRIMARY CARE RESOURCE
			CENTER drgs prprtrs sndr
	3218 COLLEGE LAUNDRY SHOPPE cn oprnd lndra cns		829-3176
2636			RUSSO THOMAS A medical clinic
0157	3218 HOLYDND BENJAMIN		829-2674
5608	32250 David N		CANNAPPECO FRANK ofcs clns of dist
			829-2013
	PINZONE PIZZA RESTAURANT eating places		SUB-BOARD CLINICAL LAB
3836			medical labs
	3229 BUFFALO FRAME & MIRROR CORP wood prdcs		829-2367
			SUNY AT BUFFALO SCHOOL OF MEDICINE vocational sch
9337	3230 Bloom C		829-2775
R	3230 GOLDMAN PAUL		WESTERN NEW YORK HEALTH SCIENCE CNSTRNTM urban comnity dvlpmn
0822	3233 SAN-BOR GREEKS & SNEAKS gth chn shop		829-2766
1623	3233 CANTALICIAN CENTER FOR LEARNING elmnty sndry sch		35 Not Verified
2449			111 NEW YORK STATE exec ofcs
1591	3234 WAGNER RE Harold		829-2125
5343			140-204 Not Verified (2 Apts)
	3236 MUSIC CITY musical instrmt		205 W B F O 887 FM radio
			brdcast stns
0105	3240 Huber Bernhard J		3010/Wahardt Maria
			512 Not Verified
	O'CONNELL LUCAS & CHELF mch boys clothng		ZIP CODE 14214 CAR-RT C006
9901			34420 Abuzeyt Mohamed R
5631	3242 GLORIA J PARKS COMMUNITY CENTER sch edvt svcs		836-5419
3163			835-8262
1076	UNIVERSITY HTS COMMUNITY DEVELOPMENT civic social		832-2520
			837-1354
0655	3258 AMAX HEALTH CARE AGENCY home hltl care svcs		835-8113
mrl			836-2381
3755	3260 Bolton Jennifer		836-2051
			836-7089
	3260 JAVENES MICHAEL		831-0621
6776	3260 Nambiar Sriam		837-4164
	3260 PENA Clara E		837-1900
4478	3260 SPIESS Jason		837-3156
2668	4-8 Not Verified (4 Apts)		837-4773
3731	3264 THIBE Brand drinking places		836-6749
0564			833-1284
7354	3268 COFFEE BEAN CAFE eating places		837-2326
			833-0298
5635	3269 Ledwon Rev Jacob C		833-0298
C	3270 St JOSEPHS ROMAN CATHOLIC Church religious orgs		833-0296
4315	3270 Monice Michael		833-0296
1776	3275 St JOSEPH SCHOOL elmnty sndry sch		835-7395
7282	3288 CHABAD HOUSE OF BUFFALO religious orgs		833-6334
			833-1350
9410	3290 CROWLEY L T JR ofcs clns of dist		834-0126
5022			833-3067
	3290 O'Kady H		833-2516
3058	3290 CRODY Michael		836-4870
7092	3290 O'McKenna Sean		834-1916
7092	3290 Tamabay Pallavi Y		833-1751
	A1 Epstein Daniel M		833-1751
	A2-A3 Not Verified (2 Apts)		834-9451
	A4 Brandt Catherine M		833-5861
ing	B1 Dworkin Norman G		836-7644
3478			836-4011
1092	B2 Shepard Carrie W		833-2909
1155	B3 Gugliuzza Joseph A		833-1600
1596	B4 Geraldine		836-5924
3885	B4-C3 Not Verified (4 Apts)		832-0417
1241	ZIP CODE 14214 CAR-RT C006		833-1484
1095	3330 UNIVERSITY PRESBYTERIAN Church religious orgs		836-4776
1845	3334 GREATER BUFFALO COUNSELING CENTER indivd family svcs		833-5993
			833-5993
1554	KIDSWORTH UNIVERSITY CHILD CARE child day care svcs		835-5863
1186			835-4011
5447	3350 CHILD & ADOLESCENT TREATMENT SERVICES psy optnt chn		833-2909
064	3362 Life UNIFORM & SHOE SHOP misc applt acy st		833-1600
807	3400 MILITELOS LUGGAGE lggnr thtgrs st		836-5924
707	3400 Tropelas Panagiotis		832-04

MAIN ST 1998

		HOMEOWNER
	MAIN ST	
	350 Milke Mike	
33	+ KENMORE AVE BEGINS	
	3582 TUXEDO JUNCTION misc prsnl	
78	svcs	833-8812
0	3584 UNIVERSITY MBL	
	COMMUNICATIONS misc rti str	
	835-5486
	3586 Hassett Keith	836-1342
26	JAMISON CONTRACTING snl-fam	
	hsng cnstr	836-1342
	OTIS BEDDING MANUFACTURING	
00	COMPANY misc hmfrshngs	
	str	833-6712
	ROWAN TREEFUTON &	
	FURNISHING furniture stores	
00	446-0202
	+ SPRINGVILLE AVE BEGINS	
	3604 SPEAKER SHOP electronics	
	837-1557
86	3610 FOLLETT COLLEGE STORE book	
	stores	833-7131
45	3612 Smith T [3]	838-6013
	UNIVERSITY MANOR hotels &	
	motels	837-3344
76	+ CALLODINE AVE BEGINS	
c	3640 BURGER KING eating places	
74	836-2288
	+ BAILEY AVE BEGINS	
	+ CROSBY CIR ENDS	
13	3666 Bronstein Richard W [9]+ [A]	
	Bronstein Lucille J	
67	BRONSTEIN APPRAISAL SERVICE	
F	real est agts/mgrs	835-7400
	3690 ENTERTAINMENT SERVICES thrl	
75	prdrs svcs	835-3500
	3696 Moore Latasha M	
	3700 Lefcourt Yvonne C [9]+ [A]	833-0743
	Lefcourt Charles R	833-0743
66	3710 Gerow Richard J	835-5708
	GEROW R J ofcs clns chrprctr	
is	835-1600
25	3714 Delmont Michael J [9]+ [A]	
	+ PARK CIR BEGINS	
	3742 Tarbell Laura C [9]+ [A]	
55	3750 Butts Caprice [A]	
	3760 Hart Patrick M	838-3348
	3770 Robinson Girard E [9]+ [A]	834-0212
	Robinson John G	834-0212

NIAGARA FALLS BLVD 1998

6062	BUSINESSES 259	HOUSEHOLDS 579	885-1080	466
0500	NIAGARA FALLS BLVD (BUFFALO)-			474
	FROM 166 KENMORE AVE			
4222	NORTH			
	+ KENMORE AVE BEGINS			
auto	ZIP CODE 14223 CAR-RT C062			
2284	154 MARACLE ENTERPRISES jewelry	stores	836-8002	
7741	158 WESTERN N Y CENTER FOR VSL	IMPRD optmtrst	836-3250	+ O
0255	166 HALT JAMES GRAPHIC DESIGN	commrc art gr dsgr	836-4439	482
2294	MARRYL MICHAEL & ASSOCS	drct ml advrtsg svc		+ C
8090			831-0869	500
mtr	170 ATOMIC AUDIO electronics		835-4701	
0048	Lawrence Ann		831-1505	512
ptg	Sobieraj B D		834-8155	528
0971	Sperrazza Eric J		835-4701	
9105	Borgese Angelo		446-0524	
5438	Borgese C		446-0524	
4517	Agustiady Donny		833-9014	
5615	Millias Paul		832-4682	
6518	Utomo Seno		833-4101	536
4085	Lebar M		833-7357	
	Polder Cecilia A		835-5227	540
9666	Daniels Michael C		832-9664	
	Golpl Kerri		837-6710	546
7486	Duncan Andrew		836-9565	
5561	Buchholz Charles W		832-1461	
5817	Walker James W		852-8217	570
9842	Donegan Kip		835-4299	580
1866	Rogerswilson James H		836-6710	+ Y
0876	M & M DESIGNS busn svcs			600
			835-7256	608
0860	Masman Michael		835-7256	624
0036	L-1 Grant Rita A		836-5694	628
4262	Ryan Jean E		831-0365	634
4686	Ciolczak Henry J & Helen			640
3759			833-6595	648
9740	Gisel B		832-8647	650
9747	Gisel M		838-0684	654
2894	232 AMERICAN DREAM CRUISES travel	agcy	862-9590	
8941	Vanetten Ronald A			668
4276			834-7851	670
	240 Aduri P		832-8165	674
4276	BOULEVARD HAIR CARE	beauty		678
5602	shops		832-1060	+ L
2+	Giaramito James		837-4024	684
5792	Zastrow M L		834-2800	
4183	244 JUST PIZZA eating places		832-7582	694
2789	248 Miller Glenn		832-2099	698
8050	Miller Jode		832-2099	704
3438	Zaibert Leonard A		838-8057	
	252 Dussault Wayne A		838-1810	710
3438	254 Merchant Taher Z		833-7945	
	258 Baldi Joseph F		832-9909	
	260 Viruet F		852-8262	
8253	262 Prigel Gary P		832-4352	
3684	270 Greiner Keith M		835-1374	
3512	274 Isenberg Edward I		838-6044	
	WATER TECHNOLOGY CORP			716
1397	busn svcs		838-6044	728
1005	280 Lorig Clara		837-6029	738
	286 Macaluso Linda A		838-9657	+ H
5905	290 Konkle A		837-5743	748
4247	292 Fickhesen Adrienne M			758
7			837-4027	
5707	298 Laskyformato Jane		837-6833	

NIAGARA FALLS BLVD 1998

NIAGARA ST to NIAGARA FALLS BLVD	
	NIAGARA FALLS BLVD
4578	304 Walsh Margaret D. 835-2943
4578	308 Clemo Brian J. 834-6041
4578	310 Godleske Thomas J. 835-5693
4578	316 Demars Michael J. 833-7101
4578	320 Richardson Mark R. 838-1658
4578	324 Zimpler Helen V. 836-4304
4578	330 Ebert Cecelia. 837-9234
4578	334 Obroda Louis J. & Marylou. 835-0740
4578	338 Wackowski Frieda F. 832-1444
4578	342 Lundquist Robert D. & Marion. 836-2130
4578	344 HEWSON ROBERT. ocls clinc. 833-8095
4578	HEWSON ROBERT A. ocls clinc. 833-8094
4578	Wassinger Kathleen E. 833-7832
4578	354 DAIRY STORE dairy prfts stores. 836-8690
4578	358 Wheeler Mary A. 832-5989
4578	362 Ruffino Joan E. 832-7435
4578	370 Chan Kenneth. 836-1673
4578	Q Sena Timothy. 832-2084
4578	+CAMBRIDGE BLVD BEGINS
4578	378 Marter Gerald. 834-2058
4578	382 Crist Georgina M. 835-3181
4578	Stabl Josef. 835-4031
4578	386 Franklin Clarence D. 832-7106
4578	Q Grillo Nicholas. 836-8594
4578	390 Barnes James D. & Cherie. 837-8442
4578	394 Kelleher Thomas M. & Theresa. 835-3486
4578	398 Barnes Timothy D. 836-0337
4578	414 Barber Helen M. & Edward. 834-3615
4578	418 Garner Joseph A. 831-0037
4578	422 BOULEVARD BARBER SHOP barber shops. 834-4999
4578	Q Holloway Will. 831-3119
4578	JACKLIN BOYD VIOLINS musical instrmt str. 837-1684
4578	SCHWARTZ MICHAEL L. ocls clinc of drnt. 835-3906
4578	TOMY TILE trz tile mtrbl. 831-8202
4578	424 SWEENEYS GARAGE auto rpr. 832-0648
4578	+PAIGE AVE BEGINS
4578	442 S & E JEWELERS jewelry stores. 832-1595
4578	S & E JEWELERS jewelry stores. 832-1596
4578	S & E TELEVISION SERVICE radio tv rpr. 832-1597
4578	446 Baldi Linda. 835-3886
4578	Dougan John D. 836-8304
4578	A Kisloski David D Jr. 835-5706
4578	462 RENTAL CITY truck mtr. 833-4818
4578	466 BOULEVARD GRAPHICS commrd agr dig. 833-2588
4578	Q Connor A. M. 834-9744
4578	474 BUYERS DIRECT real est agts/mgrs. 838-3000
4578	FROHE ADELE N legal svcs. 834-5322
4578	HAQ SYED medical clinic. 773-6650
4578	WESTERN NEW YORK mgmt crnlng svcs. 836-6092
4578	+OXFORD AVE BEGINS
4578	482 CAMEOS RESTAURANT eating places. 832-2790
4578	Wigart Thomas. 838-3713
4578	+CHALMERS AVE BEGINS
4578	500 DIP-N-DIVE spng gds/bkls shp. 837-3483
4578	512 SAIGON BANGKOK RESTAURANT eating places. 837-2115
4578	528 BLONDIES ON BOULEVARD beauty shops. 834-5727
4578	BOLEA V & SON reuphstry furn rpr. 833-3932
4578	LEONARD'S BARBER SHOP barber shops. 834-0036
4578	536 CAR PARTS CENTER mtr vhel spls prts. 834-2776
4578	540 LINCOLN PARK PHARMACY drug store. 832-7800
4578	546 BIG JOHNS RESTURANT eating places. 836-4881
4578	- ZIP CODE 14223 CAR-RT C063
4578	570 Alvarez Rick. 837-6416
4578	580 Fox Joan W. 835-1651
4578	+VALE AVE BEGINS
4578	600 Villanueva Elmore. 862-9495
4578	608 Harrison Charles. 837-4962
4578	624 Barley Golda A. 832-4645
4578	628 Melchorne Christine. 831-4602
4578	634 Mobley John E Jr & Gladys. 832-6433
4578	640 Wolff Paul A. 833-0154
4578	648 Snell J. M. 695-2008
4578	650 Eaton Wendell L. 832-8987
4578	654 Ewald Gary. 693-3446
4578	Horbowicz Jeffrey J. & Denise. 835-7255
4578	- ZIP CODE 14223 CAR-RT C046
4578	668 Hoyt Nancy J. 832-1204
4578	670 Kirby Robert W. & Mary. 835-8819
4578	674 Ranney Gary L. 835-1198
4578	678 Poprawski Gordon S. 832-5347
4578	+LONGMEADOW RD BEGINS
4578	684 Pray Donald P. & Carole. 832-7783
4578	694 Roberts Theodore. 838-6309
4578	698 Tag James. 838-3280
4578	704 Janiczko William W. & Josephine. 834-8551
4578	710 ALUMA-WAY CONSTRUCTION COMPANY ring sdng shft mtr. 832-2291
4578	Blom Roberts G. & Carol. 835-8447
4578	716 Franken Timothy M. & Kathleen. 836-8671
4578	728 Janus Lutz J. & Margaret. 836-8212
4578	738 Hampe Helen M. 833-3451
4578	+HIGHLAND AVE ENDS
4578	748 Powell Jeffery S. 837-1397
4578	758 Chambers Gary M. 835-9633
	NIAGARA FALLS BLVD
	CHAMBERS GARY M. acctng auditing bkp. 833-3409
	+RUTH AVE BEGINS
	782 DAIRY QUEEN eating places. 834-2447
	796 PINO CHRISTOPHER J. indvrl family svcs. 832-1434
	800 ROSIEKS VACUUM hahold applnce str. 837-0442
	820 UNI-MARTS grocery stores. 832-0810
	828 BARRY'S HAIR CENTER misc appll accty st. 833-2121
	FREEDMAN A. ELECTRIC CONTRACTOR elec work. 833-0940
	+RETINA AVE BEGINS
	+MOORE AVE ENDS
	860 KENILWORTH ELECTRONICS COMPANY radio tv rpr. 837-6666
	NIGHT LIFE MAGAZINE misc publishing. 834-3348
	874 CORSI AUTO BODY & GLASS prnt & body rpr. 835-2455
	KRESSE PETER AUTO SALES used car dealers. 834-0600
	900 PEARCE & PEARCE COMPANY real est agts/mgrs. 833-6600
	908 TECH BITE INTERNATIONAL U S A prepackaged shware. 692-2745
	910 DPS VIDEO photo/shng lbrtry. 835-4820
	920 A AMERICAN DANCE STUDIO dance stdios/schs. 834-3350
	ACTION REALTY real est agts/mgrs. 836-9650
	CENTURY 21 ACTION REALTY real est agts/mgrs. 836-9650
	HAIR PZAZZ beauty shops. 833-1919
	926 MARTINOS ELECTRONIC CENTER busn svcs. 836-7000
	MARTINOS ELECTRONICS electronics. 836-7000
	+EGGERT RD ENDS
	+SHERIDAN DR BEGINS
	- ZIP CODE 14228 CAR-RT C057
	1459 LONE STAR STEAKHOUSE & SALOON eating places. 832-7877
	RAYMOURS & FLANIGAN furniture stores. 834-7171
	RIVERFRONT MEDICAL SERVICES PC medical clinic. 832-9600
	1561 BUFFALO BEACH HOUSE misc. 832-9002
	apprl accty st. 833-0556
	BURLINGTON COAT FACTORY STORE wmn's accty spcty st. 833-0306
	HOMEPLACE misc hntmshngs str. 837-1210
	JIM & CHUCKS BOOT SHOP shoe stores. 836-5548
	JO ANN FABRICS sewing ndlwk. 838-0306
	KIDS CUTS-R-FUN beauty shops. 836-4001
	LIFE RESOURCES misc rti str. 835-4631
	NAIL STOP beauty shops. 836-7210
	PIER 1 IMPORTS OF TONAWANDA gift shop. 836-5178
	RED WING SHOE STORE shoe stores. 832-4233
	SUN CAPSULE PLUS misc rti str. 837-1006
	SWISS CHALET BAR-B-Q eating places. 831-0662
	SWISS CHALET INC eating places. 837-4300
	1561 SUPER SAVING CENTER electronics. 833-3131
	1565 PETSTUFF misc rti str. 838-5009
	1641 APPLEBEES NEIGHBORHOOD BAR GRILL eating places. 837-8080
	1701 KMART department stores. 837-9131
	PENSKE AUTO CENTERS auto rpr. 837-9131
	1705 HORTON TIM DONUTS retail bakeries. 833-4233
	1881 HOLIDAY INN HOTEL OF BUFFALO eating places. 691-8181
	1925 BOB EVANS RESTAURANT eating places. 831-0662
	19310 Wicklacz J. 837-1006
	1951 BLUE DOLPHIN MOTOR LODGE hotels & motels. 691-8392
	2001 ANSELL BUFFINGTON & COMPANY acctng auditing bkp. 691-3111
	DATAWAVE COMPUTING catm cmprtr prgmg sv. 691-9964
	HAYDEN ELECTRICAL SYSTEMS switchgr brd apptus. 564-2302
	HEALTH MANAGEMENT GROUP social svcs. 691-9700
	HORIZON MAINTENANCE UNIT indvrl family svcs. 691-7900
	LMM PROPERTIES ENTERPRISES real est agts/mgrs. 564-0002
	SCHIFF & BURMAN acctng auditing bkp. 564-1300
	2005 ABCO LEASING hvy const eqpt mtr. 691-2653
	PEPE ANTHONY F. acctng auditing bkp. 691-7243
	VISION CARE CENTER optical gds stores. 691-4221
	2055 WAL-MART STORE department stores. 691-0195
	2065 HOME DEPOT lmb'r blngd mtrls. 639-9600
	2139 MIKE REXFORD TIRE & SERVICE gas stations. 691-4243

NIAGARA FALLS BLVD 1993

38 BUSINESSES

245

NIAGARA FALLS BLVD (TOWN OF TONAWANDA)-FROM 181 KENMORE AV NORTH

- ZIP CODE 14226
- KENMORE AV INTERSECTS
- (FOR LOWER NUMBERS
- SEE BUFFALO CITY DIRECTORY)
- EVEN NUMBERS ZIP CODE 14223
- 158 WESTERN NEW YORK CENTER
FOR VISUALLY IMPAIRED
836-3250
WEISS NORMAN J optom 836-3250
- 165 SHASTRI SUBRAMANYA R phys
836-3411
ALMON ASSOCIATES consultants
833-3031
Almon Susan M [7] 833-3845
- 166 HALT JAMES G GRAPHIC DESIGN
836-4439
Design) Halt Jas G & Diane K [9]+
- 170 Lux Julia [3] © 835-3653
Dark Mary J [9]+ 834-2133
Szczepanek Mary [9]+ 838-2628
- 171-171 Not Verified (2 Hses)
- 174 Ricotta Josephine C [9]+ © 834-9634
Wood Stella B [9]+ 837-3134
- 177 Kam Joseph Jr & Muriel J
chiropractor © 835-5400
- 179 Hagen Eleanore V [9]+ © 834-6821
- 180 STUDENT RES
- 186 Le Bar George [9]+ © 834-5929
Le Bar Marie H 834-5929
Kelleher Mary [2] 833-7357
- 189 Feuerstein Marvin E [9]+ © 837-6586
Feurstein Michl S 837-6586
DENTURE CENTER OF BUFFALO
834-1133
- 190 STUDENT RES
- 192 STUDENT RES
- 195 Puehn Geo E & Georgia R [9]+ ©
833-6533
- 198 STUDENT RES
- 199 Mc Call N Churchill & Lucille E [9]+
© 833-5939
- 200 Not Verified
- 202 Hahn Douglas & Stacie [2] 837-3129
- 204 Wollsoncroft David A & Susan K [7]
Billups Randall & Kimberley [2]
- 206 Masman Jean S [9]+ 835-7256
Grant Rita A [2] 836-5694
- 207 Nice Wm R [9]+
★Selinsky Michele
- 208 Not Verified
- 213★Moeser Anthony G ©
Vacant
- 218 Cortellucci Mary L [9]+ © 834-3674
Burnett Janet [6]
- 87 219 Amoroso Albert R & Marilyn [9]+ ©
837-7187

NIAGARA FALLS BLVD 1993

NIAGARA FALLS BLVD (TT)		165
-Contd		
Amoroso Albert M & Ageline [9]+ 835-2115	383 Proulx Jacques J & Jeanine [3] ● 834-1250	540
Amoroso Sally 835-2115	Proulx Kimberly 834-1250	
222 Gisel John C & Barbara [9]+ ● 832-8647	386 Not Verified	543
Ciolek Henry J & Helen [9]+ 833-6585	Not Verified	
225 Fiorella Robt & Louise [5] ● 833-4579	389 Stehlin Victor F [9]+ ● 832-9590	
Fiorella Susan L 833-4579	Stehlin Diane M 832-9590	
Fiorella David J 833-4579	Stehlin Richd A 832-9590	
228 O'Shaughnessy Terrence J & Melissa A [9]+ ● 837-6153	390 Gross Michl J & Sherry C [3] ● 837-5783	546
Miller Edw J & Floydette S [2] 836-8674	Jones Jean M [9]+ 837-4149	549
231 Samulski Paul A & Judy L [4] ● 838-1155	394 Kelleher Thos M & Theresa Y constn wkr [2] ● 835-3486	553
★Mark Jennifer 838-1778	395 Hunter Rose R [2] ●	
232 Not Verified	396 Dunn Roy G [9]+ ● 836-8695	
★KENILWORTH AV INTERSECTS	398 Barnes Timothy R [6] ● 836-0337	
237 Puerner Lawrence W [9]+ ● 838-3200	399 Stanley Kurt A [3] ●	
240 Campbell Denise A [2]	405 Wong Michl [2] ● 831-0578	559
Vacant	406 Not Verified	563
BOULEVARD HAIR CARE 832-1060	409 Montz Leon R [4] 832-1384	
242 SCUBA DIVING SCHOOL	Montz Chas G 832-1384	
244 GREAT LAKES DIVERS INC 836-6900	410 Davies Bernice F [9]+ ● 836-4768	564
248 Vacant	414 Barber Edw J & Helen M [9]+ ● 834-3615	569
252 Not Verified	415 Meyer Gloria [2] ●	570
254 Seth Jogath & Archana [3] ● Seth Jaj Raj & Sushma [3] ● 834-4001	418 Krupa Karen A [3] ● 835-2582	579
★PRINCETON AV INTERSECTS	422 BUFFALO STRING SHOP sls-rents- repr instruments 837-8900	580
255 Not Verified	CLASSIC CUTS 834-4999	
Weitzel Robt C & Deborah A [4] ● 832-5538	THERMAL TECHNOLOGY LABORATORY INC research & development 836-6680	588
258 Baldi Joseph F [9]+ ● 832-9909	WILLIAMS EAMIGH & ASSOCIATES INC ins 833-5351	593
261 Schmidt Martha C [9]+ ● 834-4655	LAY RICH D V dentist 835-3906	594
262 Prugel Sheila [9]+ ● 832-4352	KOLSTAD ASSOCIATES INC mfg rep 834-1445	599
267 STUDENT RES	423 Jok Greg [2] ● 835-6358	
268 Hodur Darrel L [9]+ ●	★PAIGE AV INTERSECTS	
270 Then Irene C [9]+ ● 832-9555	424 Vacant	600
273 Lum Gregory R & Deborah R [2] ●	SWEENEY'S GARAGE auto repr 832-0648	605
274 Isenberg Edw [6] ● 838-6044	Basinski Philip [2] ● 832-0648	608
276 Fanara Antonio & Josephine [6] ●	429 Barnes Kath I [9]+ ● 832-3856	613
279 Not Verified	435 O'Connor Peter J & Sandra L [9]+ ● 838-4351	618
280 Lorig Clara [9]+ ● 837-6029	442 S & E WHOLESALE INC appl sls 832-1595	619
Lemley Clifford F & Agnes 837-6029	FULL GOSPEL FELLOWSHIP religious org 832-1595	624
285 Meinkes Irving & Rhoda [9]+ ● 833-4136	S & E JEWELRY WHOLESALE whol jwry	625
Vacant	443 Nutefall Dani L & Kath L [9]+ ● 836-5334	628
286 Strychalski Michl M & Susan L [4] ● 834-0883	446-446 Not Verified (2 Hses)	635
290-290 Not Verified (2 Hses)	Rear Mycek Clara [9]+ 836-7074	634
291 Mattina Rita F [9]+ ● 833-4040	450 CHECK LIQUOR STORE 835-6300	635
★Baumlur Jon	453 Jaffri Sham S [2] ● 838-1035	640
292★Faulks Christopher ●	Jaffri Raza 838-1035	645
297 Vacant	Jaffri Zia 838-1035	645
298 Laskyformato Salvatore C & Jane A [3] ●	Jaffri Ali 838-1035	
300 Lambert David [2] ●	Jaffri Abida 838-1035	650
303 Not Verified	Jaffri Sarwat 838-1035	652
304 Walsh George E Jr & M Geraldine [9]+ ● 835-2943	459 Bousamra Chas L & Marion B [9]+ ● 836-5506	654
306 Fimbel Richd P & Jerri [5] ● 834-2495	462 RENTAL CITY trucks trailers power tools 833-4818	
309 Wilson John T Jr & Jutilla M [5] Olszewski Karen A [2]	Mauro Salvatore B [9]+	654
310 Godleske Thos J & Cheryle A [9]+ ● 835-5693	465 Burnis John & Alice B [9]+ ● 833-2555	655
315 STUDENT RES	466 BOULEVARD GRAPHICS design 833-2588	66-
316 Carducci Anthony J [6] ● 837-2469	Boyle James [4]	
320 Richardson Mark R [5] ● 838-1656	★OXFORD AV INTERSECTS	662
321 Delles Joan M [9]+ ● 833-2164	474 TOWNE PROFESSIONAL BLDG Rooms	668
324 Zimpher Helen V [9]+ ● 836-4394	1 Not Verified	
327 Zakas Michl J & Darcy A [2] ● 831-9229	2 BECHTEL COMPUTER CO comp sls & serv 833-6815	668
328 Kindron David J & Linda J [5] ● 837-9234	3 Vacant	674
330 Ebert Jack C & Cecelia R [9]+ ●	4-474 Vacant (2 Businesses)	67-
333 Fawcett Kimberly A [3] 837-8385	6 FROHE ADELE N lwyr 834-5322	67-
Catalano Sharon L [2] 834-0806	7 MATTIELIANO JAMES C dentist 832-1678	
334 O'Brocta Louis J & Mary Lou [9]+ ● 835-0740	8 BECHTEL COMPUTER CO (ADDL SP)	67
338 Wackowski Frieda F [9]+ ● 832-1444	479 Vacant	67
339 Poloncarz Robt A & Julie A [9]+ ● 836-6030	Vacant	67
Stilwell Ann P [4]	482 CAMEO'S RESTAURANT 832-2790	
342 Lundquist Robt D & Marion H [9]+ ● 836-2130	483 Gagliardi Fredk J [9]+ ● 833-5285	68
344 HEWSON ROBT A PODIATRIST 833-8094	489 Not Verified	
★FORD AV INTERSECTS	495 Wong Mun F & Soo K [9]+ ● 832-8347	68
345 Not Verified	Wong Betty 832-8347	
354 DAIRY STORE THE groc 836-8690	Wong Mary Inmg 832-8347	68
★CAMBRIDGE BLVD INTERSECTS	500 DIP N DIVE INC scuba cntr 837-3483	68
358 Wheeler Wm J & Mary A truck driver ● 832-0989	505 Wong Sue K [9]+ ●	68
White Christina M 832-0989	512 CATHAY GARDENS INC chinese restr 837-3444	70
362★Ruffino Robt J ● 832-7435	513 Leach Jon J [9]+ ● 838-1771	
363 Cox Bruce H & Linda E [9]+ ● 832-5633	519 Saxena Suresh B & Bala B R [6] ● 837-6235	71
Cox Bruce M 832-5633	523 Janese Carolyn F [9]+ ● 832-9253	
369-370 Not Verified (2 Hses)	528 BOLEA V & SON UPHOLSTERING & FURNITURE SHOP 836-3932	71
Yayathi Tejswini [2] ● 836-5989	Vacant	
378 Marter Gerald [9]+ ● 834-2058	LEONARD'S BARBER SHOP 834-0036	
382 Crist Georgina M [9]+ ● 835-3181	529 Blair Donald J & Patricia M [9]+ ● 832-4152	71
Stabl Josef & Hilde [9]+ ● 835-4031	536 Woloszyn Steven & Rita L [9]+ ● 837-6475	71
	536 LAKELAND AUTO SUPPLY INC 834-2776	71

NIAGARA FALLS BLVD 1993

165	★ NEW NEIGHBOR	243
540 LINCOLN PARK PHARMACY INC 832-7800 U S P O (LINCOLN PARK BR) 832-7800	733 A F AUTOMOTIVE 833-0228 738 Dickey Ronald G & Robin L ⑤ ● 836-8254 • RUTH AV INTERSECTS	
543 V & C IMPRINTING printers 836-9672 Paeplow Charles E & Vivian E ⑨+ ● 836-9672	• HIGHLAND AV INTERSECTS	
546 BIG JOHN'S SUBMARINES & PIZZA 836-4881	748 Powell Arlene P ⑨+ ● 837-1307 751 HECTOR'S HARDWARE & PAINT CO INC 832-9310	
549 Ashley Heber & Betty M ⑨+ ● 832-0530	758 Chambers Gary ② ● 835-9636 765 CHRISTIAN FELLOWSHIP BAPTIST CHURCH 837-1664	
553 Not Verified • DECATUR RD INTERSECTS	770 LINK FOX CO INC 832-6588 LORD ROBERT F FUNERAL HOME 832-6588	
• DECTUR AV INTERSECTS	Lord Isabelle C ② 832-5178 • HARRISON AV INTERSECTS	
559 Meyer Raymond H ⑨+ ● 832-0683 563 Pufpaff Kath L ⑨+ ● 834-3890 Jordan Michl D 834-3890 Jordan Lisa D 834-3890	771 TONY'S BARBER SHOP barber shop 834-4130 773 CHAIN'S ENTERPRISES INC import clo 837-8344 CHAIN'S HONG KONG CUSTOM TAILORS 837-8344 CHAIN'S INDIA BOUTIQUE tailor made clo jwelry & gifts 832-3075	
564 Not Verified 569 Hylkema Ken R & Donna M ② ● 837-4430	775 Vacant 782 DAIRY QUEEN custard stand 834-2447	
570 Diederich Ralph B & Lila M ⑤ ● 837-3131	785 LINCOLN PARK MOTEL INC 837-7400 ★Kumm Jeoff Blvd Kumm Sheila	
579 Didomizio Joseph C & Annette S ④ ● 838-3412	789 Branch Eugene M & Maureen B ② 796 Vacant	
580 Fix Joan W ⑨+ ● 835-1661 • VALE AV INTERSECTS	STURNIOLO FRANK psychologist 832-1434 BRUMLEY CHARLENE K MRS legal soci wkr 832-1775	
588 De Priest Jay A & Darlene R ⑨+ ● 833-5167	GUNTHER COLETTE CARSE massage therapist 832-1434 PINO CHRISTOPHER J clinical psychologist 832-1434	
593 Kielich Ronald J dentist ● 834-3568 594 Diamond Anthony A & Norine D ⑨+ ●	797 JOLLY JUG tavern 836-9552 800-802 Vacant (2 Businesses) 803 EMPIRE AUTO ELECTRIC LTD electrical sya 835-2424 BURGIO & CAMPOFELICE INC genl contrs 833-5171	
609 AUTO DRIVEAWAY CO (ADDL SP) AUTO DRIVEAWAY CO auto forwarding 833-8500 Parker Bernice ④ 837-5620	• BETINA AV BEGINS 804 A A FURNITURE CO sls 833-1977 • MOORE AV INTERSECTS	
600 Not Verified 605 Daniels Craig A & Cheryl L ② ● 835-3633	830 UNI-MART convenience store 832-0810	
608★Milbrand R 832-0889 613 Gaughan Robt M & Alice M ③ ● 835-5658	828 Vacant 830 SZECHUAN HOUSE restr GIANNI'S HAIR SALON 834-5993 VIDEO FACTORY video rental 834-8340	
616 Szymanski Edw J ⑨+ ● 619 Jacob Gladwin & Sunita ② ● 836-1271	VIDEO FACTORY (ADDL SP) VIDEO FACTORY (ADDL SP) 843 MAINTENANCE & MANAGEMENT ASSOCIATES INC jan serv 836-2111 Rankin Kelly ② Nugent Brian ②	
624 Bartley John I & Goldie Ann ⑨+ ● 832-4645	845 SENTRY NORTH APPLIANCE SERVICE CO 836-2991 ★Ulrich John & Jane Ulrich Kathy	
625 Patterson Robt A & Debra ④ ● 837-4687	847★Chew Huan 838-6118 ★Gui Naseem 862-0122	
628 Vacant 633 Tobin Robt & Sylvia ⑨+ ● 835-4140 634 Mobley John & Gladys ⑨+ ● 832-6433	850 BARRY'S HAIR CENTER beauty salon 833-2121 RAJMAMAL restr 834-6433 853 APEX ORIENTAL FOOD INC oriental foods ret 834-2966 860 KENILWORTH ELECTRONICS CO 837-6666	
639 Not Verified 640 Wolff Marian H ⑨+ ● 833-0154 643-644 Not Verified (2 Hses) 649 Southwick Larry III & Marcia ② ● 832-5094	Vacant TELEMATION busn mktg & constg CAM GROUP THE sys dsgn & integration 862-9639	
650 Eaton Dolores E ⑨+ ● 832-8987 653 Johnson Willard E & Mary L ⑨+ ● 862-0307	861 Wahl Philip J & Cheryl J ⑨+ ● 832-5413 Wahl Danielle 832-5413 865 STUDENT RESIDENCE Not Verified	
654 Horbowicz Jeffrey J & Denise ② ● 835-7255	869★Nasiri Mohsen 835-6926 Building WOEPPEL EDW J cps 836-3822 GELLMAN SIGMUND acct 838-1962	
• LINCOLN PARK DR INTERSECTS 659 Elkins Kevin & Linda ③ ● 833-2586 663 Menchetti John J ⑨+ ● 832-3418 Menchetti Eliz A 832-3418 Menchetti Joanne 832-3418	871 Building GORDON JAMES IMAGE MAKERS INC photo 837-5665 DESIRED IMAGE INC fashion consultants 834-1123 DESIRED IMAGE INC (SKIN CARE DIV) skin care salon 834-1123 CAREER PRO INC pro resume & wrtg serv 833-1194 A PROFESSIONAL RESUME & WRITING SERV 833-2612	
664 Gil Andrew O & Lourdes ② ● 836-1440	874 CORSI AUTO BODY & GLASS INC auto body repr 835-2455 ACTION AUTO GLASS auto glass tinting 874-2766	
665 Minick Howard E & Victoria A ⑨+ ● 668 Hoyt Dale J & Nancy J ⑤ ● 832-1204	899 SCHEFF INSURANCE AGENCY INC ins agcy 834-4818 D A S BUSINESS SERVICES INC ins co adjsr 835-6666 MANHARDT COLLISION SURVEY INC antique auto appraisals 835-2851	
669 Braun Donald & Patricia ③ 670 Kirbis Robt W & Mary B ⑨+ ● 835-8819		
673 Vacant 674 Ranney Mildred A ⑨+ ● 835-1198 Ranney Gary L 835-1198		
• LONGMEADOW RD INTERSECTS 677 KORNER MART groceries-ret 838-2235		
678 Poplawski Gordon S ⑨+ ● 832-5347 679 FERA'S BOULEVARD SUB SHOP 838-4545		
681 FEEL-RITE HEALTH FOOD SHOPPE INC 834-3385 684 Pray Donald P & Carole J ⑨+ ● 832-7793		
688 Thomas Kevin P & Kath L ② 694 Kirbis John J & Theresa M ② ● 836-7639		
698 Tag James & Elaine landscaper 838-3280		
704 Janeczko Wm W & Jos P ⑨+ ● 834-8551		
710 ALUMA-WAY CONSTRUCTION CO INC alum constn 832-2291 Blom Robt G & D Carol ⑨+ ● 835-8447		
711 TRINITY UNITED METHODIST CHURCH 835-7711 WESLEY FOUNDATION 835-0632		
716 Bingel Wm E & Marian S ⑨+ ● 832-5003		
722 Priamo Gerald A & Susan M ⑨+ ● 832-2407		
728 Janus Lutz J & Margt ⑨+ ● 836-8212		

693-7444

1241 OLIVER STREET

NORTH TONAWANDA, NEW YORK 14120

NIAGARA FALLS BLVD 1993

● HOMEOWNER	166
NIAGARA FALLS BLVD (TT)	1330 Building
-Contd	Floors
SCHIEFF & LYNETT ASSOCS INC	1st Fl Vacant
ins 836-3284	1st Fl SENSATIONAL HAIR unisex
SULLIVAN JAMES W lwy 836-2910	hair stylist 837-0019
PEARCE & PEARCE CO INC real est	1st Fl BOTTICELLI INC 837-1122
833-6600	1st Fl AVCO FINANCIAL SERVICES
910 DAVID PHOTO SERVICE INC	INC (BR OFC) fin co
836-4630	837-0872
920 HAIR PLAZZ beauty shop 833-1919	1st Fl ENTERTAINMENT INC (BR
AMERICAN DANCE STUDIO	OF) fund raising 833-8886
834-3360	1st Fl KWIK KOPY PRINTING
925 BOULEVARD MOVING & STORAGE	837-4453
(DIV U-HAUL INC) 832-1778	1st Fl M & W CAMERA CENTER
926 MARTINO'S ELECTRONICS CENTER	camera equip sls 833-6110
electrical appl sls 836-7000	2d Fl Vacant
934 SPEEDY MUFFLER KING 838-6400	2d Fl ACTION AUTO RENTAL INC
• EGGERT RD INTERSECTS	(BR OFC) auto rntl ins
951 DENNY'S RESTAURANT INC	837-6976
837-6667	2d Fl ALLSTATE INSURANCE CO
• SHERIDAN DR INTERSECTS	836-5302
	1330 HYATT LEGAL SERVICES lwyrs
• AMHERST TOWN LINE	832-7777
• ZIP CODE 14226	1346 BAUER RADIATOR car radiator sls
• SHERIDAN DR INTERSECTS	& serv 834-8822
966 FIRESTONE TIRE & RUBBER CO	• BRIGHTON AV INTERSECTS
837-9700	• MAPLE AV INTERSECTS
1006 BARNABY'S restr 832-6064	
• TONAWANDA PO	240-A
• ZIP CODE 14150	• MAPLE RD INTERSECTS
1016 CAMPOS PHOTOGRAPHY CENTER	1866 DELTA SONIC CAR WASH 832-4060
film processing 837-1016	DELTA SONIC DETAIL SHOP car
Vacant	detailing 834-3897
1021-1030 Vacant (2 Businesses)	1370 HORIZON BOULEVARD DAY
1060 BOULEVARD SQUARE PLAZA	TREATMENT (ADDL SP)
shopping ctr	BOULEVARD COUNSELING
BRASS BEDROOM THE ret furn &	CENTER CO 2 833-3708
linens 838-2222	HORIZON BOULEVARD DAY
BIG L DISTRIBUTORS INC (BR	TREATMENT 833-3792
OF) window door sls 832-8484	ALCOHOLIC TREATMENT CENTER
CARPET SHOPPE INC THE carpet	org 833-3713
sls 832-3811	1376 NEW YORK N Y CHINESE
MOVIES PLUS SUPER VIDEO	RESTAURANT 832-4491
CENTER movie rntls 834-7144	836-2940
BOULEVARD COFFEE SHOP restr	1378 HORSELESS CARRIAGE THE motel
837-9622	Kunvarji Robt & Nalinia ②
EMPEROR WOK 836-7878	837-9255
1061 PLANT PLACE & FLOWER	1396 ARBY'S ROAST BEEF 832-5231
BASKET ret florists 838-3400	1400 PIZZA HUT 836-3636
HEWITT JACKSON TAX SERVICE	1401 CENTURY TWENTY ONE GLASS
tax serv 832-7628	real est 838-5300
Vacant	1406 POSTER THAYER CO INC kitchens
1090 ROSA'S HOME APPLIANCES ret	sls cabts 838-5106
appl sls 836-6155	• ZIP CODE 14180
BLOCK H & R tax prep 834-3449	1420 BURGER KING restr 836-0117
1094 MEDICAL BUILDING 883-7012	• BRAXMAR RD INTERSECTS
VOELKER FRANK phys 833-7012	• MEYER RD INTERSECTS
HEALY WM M phys 833-7012	1436 S T S CAR SERVICE CENTER
• ROCHELLE PL INTERSECTS	833-3400
1101 KEENE BUILDING ofc bldg	1436 Vacant
MATERNITY WEARHOUSE	JOHN'S PIZZA & SUB SHOP
OUTLET ret clo 836-5183	832-4343
Vacant	1450 Building
RICH JAMES P INSURANCE SERV	Rooms
833-1900	1st Fl CIVO HAIR 836-2632
NEAT REPEATS used clo 838-5624	1st Fl FACTORY BLINDS LIMITED
Keene Carmen H ② 832-0180	venetian blind dtrs 838-2320
KEENE GEO A INC genl contrs	102-1450 Vacant (2 Businesses)
832-0180	202 WEINSTEIN KENNETH M c p
• ROCHELLE PL INTERSECTS	a 837-2825
1130 CAVALIER MOTOR LODGE	206 STATUS THIMBLE TAILOR
835-5916	SHOP 834-5567
De Luca Nicholas & Loretta ②	208 L G M DATA data entry prog
833-9730	862-0888
1139 Vacant	210 Vacant
1140 Klein Harold N & Pearl H ②+	1456 SANTANGELO'S HAIR DESIGNERS
834-2990	834-3996
1154 BRAND NAMES SALES INC genl	1459 RAYMOUR & FLANNAGAN
mdse 834-5094	FURNITURE 834-7171
• BRIARHURST INTERSECTS	NATIONAL AUTO SUPPLY
1155 FACTORY SLEEP SHOP WHSE	836-2751
bedding mattress sls 833-8112	RIVERFRONT MEDICAL SERVICE
1167 CARUBBA COLLISION CORP auto	P C 832-9600
body repr 834-0466	FIRST CARE MEDICAL P C med
1171 MIDAS MUFFLER 837-4100	servs 833-2222
1172-1185 Vacant (2 Businesses)	1500 DELIA VOLKSWAGON INC
1188 CHEMICAL BANK 837-0760	836-4600
• TREADWELL RD INTERSECTS	1508 STEPHENSONS RENTAL &
1202 WILSON FARMS convenience store	BEECHERS PARTY TIME INC
836-4566	equip rental 837-6361
1205 CITIBANK 837-1900	1520 KNOLL'S SUNOCO auto repr
• ZIP CODE 14226	832-0921
1207 BOULEVARD MALL	• YORKSHIRE RD INTERSECTS
• (FOR OCCUPANTS SEE	
BOULEVARD MALL)	240-D
1208 DINETTES & MORE furn ret	1550 BERTS BIKES & SPORT 837-4882
836-5070	1551 BURLINGTON VALU SHOPPING
1228 CASUAL MALE BIG & TALL THE	PLAZA
ret clo 837-3644	SWISS CHALET BAR B Q 837-4300
1230 CASUAL MALE BIG & TALL THE	RED WING SHOES shoe sls
(ADDL SP)	836-5424
1234 Vacant	WEIGHT WATCHERS 838-9040
1242 BISON PLUMBING CITY INC	VALU HOME IMPROVEMENT
fixtures & supe 837-3117	CENTER 836-0496
1244 PETERSON M J real estate 833-3433	MAJOR MAGIC ALL STAR PIZZA
1246 ADDED DIMENSIONS womens	REVIEW 832-0679
large-size clo 836-5955	PIER ONE IMPORTS variety store
1248 ASIAN ORIENTAL RUGS ret	836-7210
oriental hand-made rugs 833-2127	JOANN'S FABRICS fabric sls
1250 WATCH WORLD INC watch & repr	836-5546
835-2241	BURLINGTON COAT FACTORY
1252 VAN SCOY DIAMOND MINE	coat sls 833-0554
836-2210	Vacant
1254 Vacant	HOMESTYLE FAMILY BUFFET
1258 YOUR HOST RESTAURANT INC	retr 836-8544
836-9579	LIFE RESOURCES religious book
1270 EASTERN MOUNTAIN SPORTS	store 836-4001
INC sport gts 838-4300	JIM & CHUCK'S BOOT SHOP
1280 GOODYEAR SERVICE STORES tires	837-1210
& auto accessories 837-8720	Vacant
1304 Vacant	CAPS FISHING & HUNTING
1312 PEARLE VISION CENTER optn	EQUIPMENT INC 833-0112
833-8338	JOEY'S HAIR DESIGN 834-5738

REPAIR

KENMORE AVE 1992

194		
	127-A	299 Ep
KENMORE AV -FROM 3488 MAIN ST	300 St	
WEST TO VULCAN ST	St	
	MON	
ZIP CODE 14226	311 Ev	
38 Vacant	Va	
39 Video Connection the 836-1222	Pr	
41 Becker Jewelers 833-5415	8	
43 Taylor Services temporary employment	Te	
837-8100	Va	
47 Plaza Shoe Repair 836-4041	319 Sa	
May Jen Chinese Restaurant 832-5162	Co	
WINDERMERE BLVD INTERSECTS	323 Ke	
59 Da Vinci Jewelers ret 836-4700	WEN	
Ben & Jerrys Ice Cream 834-8566	326 Co	
63 Hudecki Gregory E dentist 834-2744	8	
Hudecki Steph E dentist 834-2744	328 Lo	
Syed Attuallah A phys 832-1050	I	
Vacant	330-33	
Sullivan Jas R phys 832-8044	336 Al	
71 University Medical Building	Sl	
Hadsaitong Damrong phys 837-2767	8	
Prabharasuth C phys 837-7762	337 Pe	
Bregman Allan M dentist 836-1101	338 Gl	
Reynhout Jonathan C phys 835-0130	340 Co	
Miller Raymond G dentist 836-1101	346 N	
Carlo Gerald T dentist 836-1101	2	
Cruz Lourdes Forales phys 832-3111	350 Cl	
CAPEN BLVD INTERSECTS	8	
95 Martin Ann © 833-1479	353 M	
Vacant	V	
99 Krestos Michl A © 835-3882	K	
ALLENHURST RD INTERSECTS	359 P	
135 Goodare-Rosenthal Nancy dentist	CLA	
862-0500	366 A	
Sauer Hazel E Mrs © 836-4553	369 V	
140 Francavilla Vincent J dentist ©	375 N	
835-7511		
143 Austin Warren B Funeral Home		
833-6876	ENC	
Dohn Funeral Home Inc 834-8128	380 C	
Ashley Heber Jr 832-0520		
156 Mc Mahon Agency Inc ins 837-3943		
175 Stop-N-Go gro & gasoline 832-8080	381 G	
NIAGARA FALLS BLVD INTERSECTS	H	
181 Puehn Geo E meat mkt 833-4411	A	
★Mc Donald Timothy	A	
187★Bapst Danl 832-9147		
★Landon Christopher 862-9573	ENC	
189 Words & Graphics Inc graphic design		
835-5587		
191 Brenner Robt J © 833-4968	382 E	
193 Rozek Kenneth P © 834-2169		
197★Catalano Susan L ©	384 J	
199 Ilardo Lawrence R 832-4815	390 C	
★Li Xu		
203 Gates Electric Co Inc appl sls & serv	396 V	
837-5311		
205 Nineteen Ten Hair Emporium beauty	ENC	
shop 832-6558	401 E	
GRANDVIEW AV BEGINS		

KENMORE AVE 1992

19 HOUSEHOLDS	447
50 BUSINESSES	465
	487
	245
KENMORE AV (TOWN OF TONAWANDA & KENMORE) FROM 154 NIAGARA FALLS BLVD WEST	• 501 •
• ZIP CODE 14223	
• NIAGARA FALL BLVD INTERSECTS	
181 PUEHN'S MEAT MARKET meat mkt 833-4411	535
★Puehn Geo C 836-1814	
Mc Donald Tim 836-1814	•
187 Bapst Danl J & Colleen M [2]	•
832-9147	559
Landon Christopher [2] 862-9573	
189 Not Verified	563
191 Brenner Jack [9]+ © 833-4968	
193 Rozek Kenneth P & Jane M [9]+ © 834-2169	567
• LARCHMONT RD INTERSECTS	571
197 Not Verified	
199 Ilardo Laurence R [9]+ 832-4815	•
★Xu Li 833-4591	•
203 GATES ELECTRIC CO INC contrs 837-5311	583
TAILORMADE mens clo	589
205 EMPORIUM HAIR DESIGN 832-6558	
• GRANDVIEW AV INTERSECTS	593
• HAWTHORNE AV INTERSECTS	
217 Saemenes Timothy G & Kathy [2] 862-9119	597
Potts Kevin M & Barbara R [6] © 838-3625	601
225 Fanoro Fredk J & Karen M [2] © Le Baron Gertrude [6] © 833-1219	• 619
229 Werder Paul K & Cath L chiropractor © 834-7974	623
233 Oberer David [2]	
• RADCLIFFE RD INTERSECTS	627
237 Nesselbeck Norman G & Betty R [9]+ © 834-8552	631
241 Walter Albert E Jr [9]+ © 834-3761 Walter Gudrun S [9]+ 834-2888	•
245 Ayer Judd C & Barbara K [9]+ © 832-7510	647
Kaczmarek Mary T 832-7510	651
★Kelly Dave	

MAIN ST 1992

235	★ NEW NEIGHBOR
3162 Apartments 100 Fluhan Donald A 836-3046 200★Mc Elliott Marcy 300★Foster Susan M 400 Apap Michl 836-4014 500★Mac Cargier Robt D 600★Hedges Rob	B3 Soggs Denise B4★Hartman Jay C1 Radice Michl D C2★Margolis Michl J C3 Kumar Deepaak C4 Jagger Hattie Mrs 833-3067 3300 Vacant UNIVERSITY AV BEGINS
3164 Herzog's Drug Store Inc (Addl Sp) Luterek Frank photographer 3165 Miranda Real Estate 836-6600 3167 Four-M Sales used car sis 836-6600 3168 Herzog's Drug Store 834-1970 Stein Vern Galleries 3171 Latko Printing & Copy Center 835-0100 Vacant ★Joseph Rick Rear★Balcom A Rear★Formanek Carrie W NORTHTRUP PL BEGINS NORTHTRUP PL BEGINS 3172 Westworld Video Games 836-0077 3173 Copier & Duplicator Services Instrument dtrs 832-2255 3176 Vacant 3178★Zetzel Paul 3180 Catch Sportcards sports collectibles 833-8442 3182 Vacant 3184 Queen City Book Store 833-6220 Queen City Book Store (Addl Sp) 3191★Berts Scott 832-5160 3193 Dohring Kevin A ★Turgeon Brian 3198 Frank's Mobil Gas Station 836-5337 3199 Molly's Pub tavern 836-6559 3211 Wilson Farms Convenience Food Store 834-4081 WINSPEAR AV BEGINS W WINSPEAR AV BEGINS	UNIVERSITY AV BEGINS NIAGARA FALLS BLVD BEGINS 3330 University Presbyterian Church 836-7660 3334 Kids Work Child Development day care 835-5863 3350 Child & Adolescent Treatment Services clinic 835-4011 3362 Wendy's Hamburgers restr 838-3984 3382 Subway 834-6878 3400 Miltello's Luggage leather gds 833-1900 Life Uniform & Shoe Shop 833-2909 Apartments 1 Axaris Vassilios 833-0871 2★Pelekasis Nikolaos 838-6289 3★Keratsa Katy 833-8859 4 Habakis Manos F 836-9148 3404 Roehl Robt H phys 832-1250 Udagawa Salvatore M phys 836-0641 ALLENHURST RD BEGINS 3435 S U N Y A B Main St Library (medical) 831-2165 S U N Y A B college 831-9000 S U N Y A B (Farber Hall) S U N Y A B-Anatomical Sciences 831-2912 Animal Diagnostic Lab 831-2902 S U N Y A B Western New York (geriatric educ cntr) 831-3176 Continuing Dental Education 831-2320 Children Dentistry Clinic 831-2723 Emergency Dental Clinic 831-2732 Endodontics Clinic 831-2847 Health Sciences Library 831-3335 Fixed Prosthodontics Clinic 831-2862 General Dental Clinic 831-2821 Operating Dentistry Clinic 831-2866 Oral Medicine Clinic 831-2241 Oral & Maxillofacial Surgery Clinic 831-2722 Orthodontics Clinic 831-2845 Patient Evaluation & Management Ofc 831-2720 Periodontal Disease Clinical Research Center 831-2853 Periodontics Clinic 831-3845 Post-Graduate Clinic 831-2755 Preventive Dentistry Clinic 831-2860 Radiology Clinic 831-3930 Comprehensive Dental Care Program 831-2734 S U N Y A B Div of Diagnostic Serv 831-2842 Removable Prosthodontics Clinic 831-2862 Dental Materials Dept (Div Restorative Dentistry) 831-2862 S U N Y A B School of Dentistry 831-2836 General Clinical Dentistry 831-2836 Hospital Dental Servs Div 831-2241 Restorative Dentistry 831-2862 S U N Y A B Dept of Endodontics 831-3847 S U N Y A B (Pritchard Hall) Studd Residence S U N Y A B (Mac Donald Hall) S U N Y A B (Clement Hall) 831-3145 General Housing Custodial Information 831-3334 S U N Y A B (Schoellkopf Hall) S U N Y A B (Hith Sciences Lib) 831-2165 Center for Media Study 831-2426 S U N Y A B (Wende Hall) Educational Communications Center 831-2304 Educational Television & Engineering Servs 831-3761 Instructional Development Center 831-2304 Visual Design & Production Center 831-2945 S U N Y A B (Michael Hall) Environmental Health & Safety 831-3301 University Health Service 831-3316 S U N Y A B (Parker Hall) S U N Y A B of Continuing Educ 831-2202 Financial Aid To Studs 831-3724 University Book Store 831-3444 S U N Y A B (Hayes Hall) Admissions & Records 831-2333 Center for the Study of Aging 831-3834 Architecture & Environmental Design 831-3465 Library of Architecture & Environmental Design 831-3605 Office of Studt Accounts 831-2186 S U N Y A B (Goodyear Hall) 831-3145 Goodyear Food Serv 831-3306 Goodyear X Dining Room 831-3224 S U N Y A B (Foster Hall) Diagnostic Services (Sch of Dentistry) 831-2842 Behavioral & Related Sciences 831-2056
3181 WINSPEAR AV BEGINS 3208 Parkside Candy Co Inc 833-7540 3210 Resume Center 836-2969 Professional Apprentices Program 838-4509 ★Carson Hugh Crisis Pregnancy Center of Western New York birth control info cntr 833-7100 Parkside Candy (Admn Ofc) 3212 Greeks & Sneaks 833-4913 Vacant 3214 Chayban Custom Tailoring & Dry Cing 833-5049 3216 Hair People the 832-8032 Pariato O'Brien Realty Inc 835-1020 ★Akiki Norman 3218 College Laundry Shop the 833-0060 Bruno Sean ★Capeleatro Matt WINSPEAR AV BEGINS 3223 North Main Liquor 834-7727 3225 Pinzone's Pizzeria (Addl Sp) Pinzone's Pizzeria 834-3810 ★Delmarco Steven 3229 Buffalo Picture Frame & Mirror Corp 838-3800 MERRIMAC ST BEGINS SUTTON LA BEGINS 3230 Jimmy Mac's Main Stop sportswear 837-8410 Vacant ★Young Steven 3233 Cantalician Center for Learning sch 833-5553 Dondajewski Lorita Sister Wagner Harold Rev 836-5276 3234 Faddoom Video 832-7041 Amy's Place restr 832-6666 3236 Greenhouse the plants 833-6600 3240 O'Connell Lucas Chelf Inc ret clo 836-4140 3242 Vacant Vacant 3248 Vacant HEATH BEGINS 3258 Rifco Building Sable Contracting Co Inc constn Valco Sales Inc telemktg 832-9343 3260 University Heights Community Development Assn Inc org 832-1010 University Heights Business Association Inc org 832-1010 Apartments 1★Huber Cheryl Lynn 2★Conrad Kimberly 3 Vacant 4★Hietzezhimiou John 5★Clark Kath A 6★Price Sally 3262 Vacant 3264 Third Base tavern 833-1284 3268 Exotic Dance Studio 833-0028 ★Mc Namee Karen 831-0789 3269 Saint Joseph's Roman Catholic Church 833-0298 ★Bigelow Wm R Rev 833-0298 3270 P J Bottoms Tavern restr & bar 833-3270 3275 Saint Joseph's Roman Catholic School 835-7395 Saint Joseph's Convent 833-7333 ENGLEWOOD AV BEGINS 3292 Chabad House of Buffalo synagogue 833-8364 3296 Chancellor Court Apartments A1★Herman W A2 Schottin D A3 Lee Ju-Hee A4 Brandt Cath M Mrs 834-9451 B1★Dworkin Norm 832-5861 B2 Shah Ashish 835-9396	179-B 179-C 417 Elmwood Ave. FAX 886-9007 Buffalo, N.Y. 14222

MAIN ST 1992

HOMEOWNER	
MAIN ST-Contd	
S U N Y A B Dept of Oral Biology	B
831-2854	B
SQUIRE HALL	B
S U N Y A B Dept of Operative	B
Dentistry 831-2862	B
S U N Y A B Dept of Oral	B
Medicine 831-2241	B
Oral Surgery Dept 831-2722	B
S U N Y A B Dept of Orthodontics	B
831-2845	B
S U N Y A B Dept of Pediatric	C
Dentistry 831-2724	C
S U N Y A B Dept of Periodontics	C
831-3848	C
Pharmacology & Therapeutics Ofc	C
831-2802	C
S U N Y A B Dept of Removable	C
Prosthodontics 831-2862	C
S U N Y A B Div of Restorative	C
Dentistry 831-2862	C
S U N Y A B Sch of Medicine	C
831-2811	C
S U N Y A B (Sherman Hall)	C
Medical Admissions Committee	C
831-3465	C
S U N Y A B Dept of Physiology	Barst Si
831-2738	CAPE
Blood Group Research Unit 831-2901	3484 Ba
Center for Immunology 831-2848	WINT
Microbiology Dept 831-2907	3488 Se
Virology Laboratory 831-2921	KENH
S U N Y A B (Harriman Hall)	BAILI
831-3541	
S U N Y A B Dept of Theater &	
Dance 831-3742	MAJES
S U N Y A B (Acheson Hall)	PROI
Library of Chemistry 831-3278	DEA.
S U N Y A B (Pediatrics Dept.)	
831-2351	ZIP C
Chemistry Dept 831-3014	27 Jabl
S U N Y A B (Stockton Kimball	Pant
Tower)	30 Coha
S U N Y A B School of Nursing	Gola
831-2734	35 Pieta
S U N Y A B (Graduate Sch of	*Wl
Nursing)	44 Roon
Nuclear Research Center	45 Solau
Nuclear Science & Technology	*Lel
Facility 831-2825	Hayl
S U N Y A B Dept of Physical Ther	54 Pilla
Exercise Sci 831-2941	56 Chat
S U N Y A B Sch of Health Related	Colli
Professions 831-3434	64 Dode
S U N Y A B (Medical	65 Kuke
Technology) 831-2731	71 Carri
S U N Y A B Dept of Occupational	*Wll
Therapy 831-3141	75 Caodi
S U N Y A B (Bethune Hall)	Whig
Art Dept 831-3479	79 Hat
W B F O F M 88 831-2555	Falb-
S U N Y A B (Stockton Kimball	83 Druz
Tower)	Druz
S U N Y A B Dept of Health	91 Fik I
Behavioral Sciences 831-2341	96 Chap
S U N Y A B (Defendorf Hall)	Vulle
S U N Y A B Dept of Mathematics	110 Exp
831-2144	111 Ras
S U N Y A B (Cary Hall)	Gav
Animal Facilities 831-2919	119 Mic
Biochemistry Department 831-2725	Nov
Biophysical Sciences Department	120 Vac
831-2324	Am
Continuing Medical Education	129 Dar
831-2766	*Me
Bioinorganic Graduate Research	130 Klei
Group 831-3258	Koc
Health Instrument & Device	
Institute 831-2446	
Medical Alumni Ofc (Med Sch	MALSC
Annex)	NOR
S U N Y A B (Crosby Hall)	ST
S U N Y A B (Goodyear Hall)	
Emeritus Center 831-2271	ZIP C
S U N Y A B Dept of Pharmacy	10 Marc
S U N Y A B Dept of Sociology	12 Loon
S U N Y A B Dept of Statistics	14 Skee
S U N Y A B Dept of Stomatology	15*Fagi
S U N Y A B Dept of Urology	16 Roac
S U N Y A B Dept of Political	17 Smit
Science	18 MacI
S U N Y A B School of Architecture	20 Soos
S U N Y A B School of	22 Horv
Otolaryngology	24 Kiln
S U N Y A B School of Pathology	Vaca
3435 S U N Y A B School of	28 Schc
Pharmaceutics	Gaal
S U N Y A B School of Philosophy	29*Kibi
S U N Y A B Sch of Social &	Ott
Preventive Medicine	30 Giar
S U N Y A B School of Social Work	Masa
S U N Y A B School of Surgery	ECKE
3442 University Court Apartments	
836-1161	
1b Studt Res	MALT.
2b Studt Res	NOR
A1 Studt Res	
A2 Studt Res	ZIP C
A3 Van Verth Jas M Mrs	9*Schir
A4 Studt Res	*Vast
A5 Studt Res	22*Gars
A6 Student Res	WEST
A7 Robert Pauline 836-5862	
A8 Studt Res	
A9 Studt Res	
A10 Davis Richd L 836-3653	MANCI
A11 No Return	RICH
A12 Studt Res	ST
A14 Studt Res	ZIP C
A15 Denzel J Jordan 836-0314	14 Rizza
B1 Dalton John J Jr 832-0601	15 Napo
B2 Studt Res	*Ga.
B3 Adams Dorothy J Mrs	17 Barn
B4 Domres Hazel H 834-9412	Mace

MAIN ST 1992

	236
B5 No Return	18
B6 Studt Res	20
B7 Breslin Jas M 836-5076	Re
B8 Studt Res	21
B9 Studt Res	
B10 Studt Res	23
B11 Studt Res	
B12 Studt Res	24
B13 Studt Res	26
B14 Studt Res	
B15 No Return	27
C1 Studt Res	28
C2 Studt Res	
C3 Studt Res	31
C4 Studt Res	33
C5 Hedman Linda E 832-3879	
C6 Studt Res	34
C7 Kurumizawa Tomoko 836-8293	36
C8★Tameta Jocelyn 836-4811	37
C9 Studt Res	
C10 Studt Res	
C11 Studt Res	40
C12 Sostre Samary 838-2243	
C13 Studt Res	41
C14 Studt Res	
C15 Mantharam Mythili 836-7088	44
Bsmt Studt Res	
CAPEN BLVD BEGINS	45
3484 Basil Ford Inc autos 833-8140	
WINDERMERE BLVD BEGINS	46
3488 Seven-Eleven Food Store 836-9633	
KENMORE AV BEGINS	47
BAILEY AV INTERSECTS	
	50
	192
MAJESTIC TER (LACKAWANNA)	51
FROM 1944 ABBOTT RD EAST TO	

NIAGARA FALLS BLVD 1992**CITY LIMITS**

**127-A
NIAGARA FALLS BLVD -FROM 3310
MAIN NORTH TO KENMORE AV****ZIP CODE 14214****2 Brown John 834-7817****22★Kohrman Michl H ● 835-7425****37 Terry Bart S 837-7209****38 Gaglione Mariano C ● 835-7050****40 Paulus Kristen****41 Johnson John A ● 836-6197****42 Vacant****43 Lewis Lonny B ● 838-2503****45 Muldrow Leroy ● 832-6625**

NIAGARA FALLS BLVD 1992

	46	Kassman Anthony J	•
	50	Newberry Wilma J	• 835-0474
	54	Metzger Michl M	•
		PELHAM DR BEGINS	
	58	Brace Frederick	• 833-2272
	62	Kowsky Francis R	• 836-6069
	65	Mc Craty Edw J	• 832-2274
	66	Klein Peter M	• 837-9007
	69	No Return	
	70	Kogler Susan M Mrs	• 836-5436
	73	Whitney Stewart B	• 835-0536
	74	Onorato Victoria A Mrs	• 833-9426
	77	Kendrick Willie J	• 833-1798
	78	Mc Namara Emmet J Jr	• 834-6177
	81	Koren David C	• 836-3271
	82	La Plante Jerry	• 837-5830
	85★	Mc Guire S J	832-4303
	86	Leising	
	89	Tabone Thos P	• 838-5668
	90	Vozga Frank J	• 834-7941
	95	Miller Donald E	•
	96	Rissel Dorothy A	•
	97	Sarikas Theo	• 832-0388
	100	Beggs Donald W	• 833-7923
	101	Patel Hazel Mrs	•
	104	Montana Joseph A	• 836-2165
	105	Collins Lavarn A	• 832-6375
	109	Grayson Philip	• 837-3040
		BELLEVUE ENDS	
	112	Burgin E Karl	• 832-1891
	115	Taliaferro Stella M Mrs	• 833-0157
	116	Toepfer Regina F Mrs	• 833-5868
4	119	Chmiola Chester S	• 832-4110
	120	Davis Aubrey	• 837-6009
	123	Bollman Eliz	• 838-6366
	124★	Cirrito Frank A	• 835-3677
	127	Miller	
76	128	Then Philip	• 836-8140
	131★	Herod Michl A	• 836-2601
	132	Curtis Henry W	• 835-1747
	136	Daum Fay A Mrs	• 833-2234
		Daum James E real est broker	833-2234
0	139	Vacant	
	142	Lesser Geo V dentist	832-9337
		KENMORE AV INTERSECTS	
		NIANTIC ST - FROM 22	

KENMORE AVE 1987**ALLENDALE RD INTERSECTS****416****KENMORE AV (AMHERST)—FROM 3514
MAIN WEST****ZIP CODE 14226****FOR EVEN NUMBERS SEE BUFFALO**

- 39 Neighborhood Card Shop 834-6115
- 41 Frisch Gustav A Inc optn & jwlr 833-5415
- 43 Taylor Services employment agcy 837-8100
- 47 Plaza Shoe Repair-Laundry & Dry
Cleaning 836-4041
- May Jen Chinese Restr 832-5162

417**WINDERMERE BLVD INTERSECTS**

- 59 Da Vinci Jewelry Inc ret jwlry 836-4700
- 63 Hudecki Gregory E dentist 834-2744
Hudecki Stephen E dentist 834-2744
Hewson Robert A podiatrist 833-8094
Schaus James P Jr phys 832-1050
Sullivan James R phys 832-8044
- 71 Kenmore Avenue Medical Building
Buckley Richard J phys 835-4400
Gauchat Joseph C dentist 835-0155
Reynhout Jonathan phys 835-0130
Gage Andrew M phys
Carlo Gerald T dentist 836-1101

CAPEN BLVD INTERSECTS

- 95★Neffke Aug T © 834-6612
- 99★Meyers Harold © 838-4399

ALLENHURST RD INTERSECTS

- 135 Kenrick James C dentist 838-1286
★Sauer Hazel E Mrs © 836-4553
- 143 Dohn Funeral Home Inc 834-8128
★Roberts Geo J 836-7551
- 175 Stop-N-Go Food Inc 832-8080

561-B**KENNEDY CT (TOWN OF**

KENMORE AVE 1987**245****KENMORE AV (TOWN OF
TONAWANDA & KENMORE)
FROM 154 NIAGARA FALLS BLVD
WEST****ZIP CODE 14223****181 Puehn Geo E meat mkt 833-4411****187 Lazarus Paul 834-5586****189 Words & Graphics Inc 835-5587****191 Brenner Geo 833-4968****193 Rozek Kenneth P © 834-2169****LARCHMONT RD ENDS****197 Magyar Susan L ©****199 Globnick Donald J 833-4532****Ilardo Laurence R 832-4815**

KENMORE AVE 1987

203 Gates Electric Co Inc appl sls & serv
837-5311

T B I Credit Union

J M A Federal Credit Union

205 Nineteen Ten Hair Emporium 832-6558

GRANDVIEW AV BEGINS

HAWTHORNE AV BEGINS

217 Murphy Peter F 833-0068

Potts Kevin M © 838-3625

225 Fanaro Fredk ©

Le Baron Gertrude Mrs © 833-1219

229 Werder Paul K chiropractor ©

834-7974

Werder Brian F chiropractor

233★Hagerty Christopher 834-1239

★Gerwitz Tim 834-3648

RADCLIFFE RD ENDS

237 Nesselbeck Norman G © 834-8552

241 Walter Albert E Jr © 834-3761

MAIN ST 1987**31**

600 Vacant

3164 Herzog's Drug Store Inc (Addl Sp)

3165 Miranda Real Estate 836-6600

University Taxi 832-3000

Northgate Auto Sales Inc used cars

3168 Herzog's Drug Store Inc 834-1970

3171 Latko Printing & Copy Center

835-0100

Vacant

Rear★Endo Mayumi

Rear★Sunadome Janko

W NORTHRUP PL BEGINS

NORTHRUP PL BEGINS

3172 Westworld Video Games 835-0077

3173 Copier & Duplicator Services

instrument dlrs 832-2255

3176 Universtiy Heights Teen Cntr

3178★Jainzhwong Chi

3180 Designed With Imagination balloons
& unique gifts 835-2068

3182 Foster Norine

3184 Queen City Book Store 833-6220

Queen City Book Store (Addl Sp)

3191★Wopperer James

3193 Turgeon Frank ©

Jay Roslyn 837-9041

3198 Frank's Mobil Gas Station 836-5337

3199 Molly's Pub tavern 836-6559

3211 Wilson Farms Convenience Food
Store 834-4081

WINSPEAR AV INTERSECTS

179-B

WINSPEAR AV BEGINS

3208 Parkside Candy Co Inc 833-7540

MAIN ST 1987

240

3210***Kuhn Kenneth** 832-0799
 *Ernst Mark R
 Crisis Pregnancy Center Of Western
 New York birth control info ctr
 833-7100

181 3212 **Parlato-O'Brien Realty Inc** 835-1020
 3214 **Chayanb Custom Tailoring** 833-5049
 3216 **Hair People The** 832-8032
 *Glinski Susan 836-7355

3218 **College Laundry Shop The** 833-0060
 *Sankarung Kim 834-8360

993 3223 **North Main Liquor** 834-7727
 3225 **Pinzone's Pizzeria (Add'l Sp)**
 Pinzone's Pizzeria 834-3810
 3229 **Buffalo Picture Frame & Mirror**
 Corp 838-3800

art 3230 **MERIMAC ST BEGINS**
SUTTON LA BEGINS

3230 **Goodwill Industries Store** 835-0153
 *Karans Peter

3233 **Catholican Center For Learning sch**
 833-5353
 Dondajewski Lorita Sister
 Wagner Harold Rev 836-5276

3234 **Top Shelf Music Inc musical instr**
 als 832-1045
 Amy's Place restr 832-6666
 Meadows Sherrie

3236 **Greenhouse The plants** 833-5600
 3240 **O'Connell Lucas Chf Inc ret clo**
 836-4140

3242 **University Heights Community**
 Development Assoc Inc 832-1010
 University Heights Business
 Association Inc 832-1010
 Buffalo & Erie County Public
 Library (Univ Hts Br) 832-7782

3248 **World News books & magazines**
 834-0688

56 **HEATH BEGINS**
 3258 **Rifco Building**
 Suicide Prevention & Crisis Service
 Inc counseling serv 834-3131
 3260 **Affrms Inc automated fin reporting**
 837-4660
 *Ferguson Ellis J

3262***Sauvageau Jeffrey J** 836-9098
 3264 **Third Base tavern** 833-1284
 3265***Choudhukt Jitkka**
 Needle & Thread Tailor Shop
 833-0789
 Big Bob's University Bikes & Games
 837-1121

3269 **Saint Joseph's Roman Catholic**
 Church 833-0298
 Werth Chas M Rev 833-0298

3270 **P J Rotom's Tavern restr & bar**
 833-3370

3275 **Saint Joseph's Roman Catholic School**
 835-7385
 Saint Joseph's Convent 833-7333
 Costello Agnes M Sister

ENGLEWOOD AV BEGINS
 3292 **Chabad House jewish culture center**
 833-8334

3296 **Chancellor Court Apartments**
 A1***Katz Margi** 837-4194
 A2 **Schittin Dorothy B Mrs** 835-2360
 A3 **Chusid Steve** 837-7447
 A4 **Brandt Cath M Mrs** 833-9451
 B1***Fassman Donna**
 B2***Mecozella Christopher**
 B3***Giardino Vincent**
 B4***Petkunas Donna**
 C1***Green Richd J**
 C2***Williams Donna C**
 C3***Rajan Dajanard**
 C4***Dobes Zuzana**
 C4***Hosen Zareeb Mrs**

UNIVERSITY AV BEGINS
NIAGARA FALLS BLVD BEGINS
 3334 **University Presbyterian Church**
 836-7660

3350 **Child & Adolescent Psychiatric Clinic**
 Inc 835-4011
 3352 **Wendy's Restaurant** 833-9594
 3382 **Sorrentino's Two Restaurant** 833-1644

3400 **Militello's Luggage leather gds**
 833-1600
 Life Uniform Shop 833-2909
 Apartments
 1 Vacant
 2 **Bellis John** 838-6289
 3 **Karagounis John K** 834-8405
 4 **Anayiotou Maria S** 836-5508

3404 **Dodd Michl H** 838-2573
 Udagawa Salvatore M phys 835-0641

ALLENHURST RD BEGINS
 3435 **Main Street Library (medical)**
 831-2165
 S U N Y A B college 831-9000
 S U N Y A B (Farber Hall)
 Anatomical Sciences 831-2912
 Animal Diagnostic Laby 831-2932
 Continuing Dental Education
 831-2380
 Children Dentistry Clinic 831-2723
 Emergency Dental Clinic 831-2732
 Endodontics Clinic 831-3847
 Health Sciences Library 831-3335
 Fixed Prosthodontics Clinic 831-2862
 General Dental Clinic 831-2821
 Operating Dentistry Clinic 831-2866
 Oral Medicine Clinic 831-2241
 Oral Surgery Clinic 831-2722
 Orthodontics Clinic 831-2845
 Patient Evaluation & Management
 Ofc 831-2730

7 **Periodontal Disease Clinical Research**
 Center 831-2868
 Periodontics Clinic 831-3845

Post-Graduate Clinic 831-2755
 Preventive Dentistry Clinic 831-2860
 Radiology Clinic 831-3930
 Comprehensive Dental Care Program
 831-2734
 Division Of Diagnostic Services
 831-2842
 Removable Prosthodontics Clinic
 831-2862
 Dental Materials Dept (Div
 Restorative Dentistry) 831-2862
 School Of Dentistry 831-2838
 General Clinical Dentistry 831-2838
 Hospital Dental Servs 831-2241
 Restorative Dentistry 831-2862
 Dept Of Endodontics 831-3847
 S U N Y A B (Pritchard Hall)
 Studt Residencs
 S U N Y A B (Mac Donald Hall)
 S U N Y A B (Clement Hall)
 831-3145
 General Housing Custodial
 Information 831-3334
 S U N Y A B (Schoellkopf Hall)
 S U N Y A B (Hlth Sciences Lib)
 831-2165
 Center For Media Study 831-2426
 S U N Y A B (Wende Hall)
 Educational Communications Center
 831-2304
 Educational Television & Engineering
 Servs 831-3761
 Instructional Development Center
 831-2304
 Visual Design & Production Center
 831-2945
 S U N Y A B (Michael Hall)
 Environmental Health & Safety
 831-3301
 University Health Service 831-3316
 S U N Y A B (Parker Hall)
 Division Of Continuing Education
 831-2202
 Financial Aid To Studts 831-3724
 Financial Aid Systems 831-3724
 University Book Store 831-2444
 Office Of Urban Affairs 831-3474
 S U N Y A B (Hayes Hall)
 Admissions & Records 831-2333
 Center For The Study Of Aging
 831-3834
 Architecture & Environmental
 Design 831-3485
 Career Planning Ofc 831-3515
 Library Of Architecture &
 Environmental Design 831-3505
 Office Of Studt Accounts 831-2186
 S U N Y A B (Goodyear Hall)
 831-3145
 Goodyear Food Serv 831-3306
 Goodyear X Dining Room 831-3224
 Inter-Residence Council Business Inc
 S U N Y A B (Foster Hall)
 Diagnostic Services (Sch Of
 Dentistry) 831-2842
 Biological & Behavioral Sciences
 831-2854
 Dept Of Oral Biology 831-2854
 Dept Of Oral Pathology 831-2061
 Medical Faculty Council 831-3467
 Medical Mail Room 831-2779
 Microbiology Graduate Studies Ofc
 831-2176
 Dept Of Operative Dentistry
 831-2862
 Dept Of Oral Medicine 831-2243
 Oral Surgery Dept 831-2722
 Dept Of Orthodontics 831-2845
 Dept Of Pedodontics 831-2724
 Dept Of Periodontics 831-3848
 Pharmacology & Therapeutics Ofc
 831-2829
 Dept Of Removable Prosthodontics
 831-2862
 Division Of Restorative Dentistry
 831-2862
 School Of Medicine 831-2811
 Medical Business Ofc 831-2771
 Medical Admissions Ofc 831-3466
 S U N Y A B (Sherman Hall)
 Medical Admissions Committee
 831-3465
 Dept Of Physiology 831-2738
 Blood Group Research Unit
 Center For Immunology 831-2848
 Microbiology Dept 831-2907
 Virology Laboratory 831-2921
 S U N Y A B (Harriman Hall)
 831-3541
 Dept Of Theater & Dance 831-3742
 Dept Of Theater & Dance
 (Technica Theater Shop) 831-3745
 S U N Y A B (Acheson Hall)
 Library Of Chemistry 831-3578
 S U N Y A B (Pediatrics Dept)
 831-2351
 Chemistry Dept 831-3014
 S U N Y A B (Stockton Kimball
 Tower)
 School Of Nursing 831-2734
 School Of Nursing (Graduate)
 831-2210
 Nuclear Research Center 831-2826
 Nuclear Science & Technology
 Facility 831-2826
 Dept Of Physical Therapy &
 Exercise Science 831-2941
 School Of Health Related Professions
 831-3434
 Undergraduate Medical Technology
 Admissions 831-2731
 Dept Of Occupational Therapy
 831-3141
 S U N Y A B (Bethune Hall)

79-B

MAIN ST 1987

MAIN ST-Contd	99
Art Dept 831-3479	
S U N Y A B (Allen Hall)	110
American Association Of University Professors 831-2424	111
Graduate School Of Social Work 831-2526	115
W B F O F M 88 831-2555	120
S U N Y A B (Stockton Kimball Tower)	125
Faculty Of Health Sciences S U N Y A B (Diefendorf Hall)	130
Dept Of Mathematics 831-2144	
S U N Y A B (Cary Hall)	
Animal Facilities 831-2919	
Biochemistry Department 831-2725	ML
Biophysical Sciences Department 831-2324	1
Continuing Medical Education 831-2766	10
Bioinorganic Graduate Research Group 831-3258	12
Health Instrument & Device Institute 831-2446	14
Medical Alumni Ofc (Med Sch Annex)	15
S U N Y A B (Crosby Hall)	16
S U N Y A B (Townsend Hall) (med sch annex)	17
Emeritus Center 831-2271	18
3442 University Court Apartments 835-1930	20
1b Studt Res	22
2b Studt Res	24
A1 Nau L	
2a Studt Res	28
A3 Studt Res	30
A4 Miyaji Masamichi 837-0338	
A5 Studt Res	
A6 Burmaster	
A7 Pados Chas 837-8969	ML
A8★Boyd John	1
A9 Chamberlin Linda 836-4148	
A10★Headley Diane	2
A11 Dempsey Donovan V 838-6051	9
A12★Roletta Michl	22
A14★Singh Om 838-5699	
A15 Mahl John F 832-1363	
B1 Dalton John J Jr 832-0501	
B2 Tucker D	
B3 Adams Dorothy J Mrs	ML
B4 Domres Hazel H 834-9412	1
B5 Holtham Robt 837-4649	
B6 Vacant	2
B7★Breaslin Lillian Mrs	14
B8 Vacant	15
B9 Liu Kenneth	
B10 Mayfield Mary L Mrs 836-6843	17
B11★Maloney Margt	
B12 Bradley Margt E 837-1354	18
B14★Rozak Mohamed M	20
B15 Doerr Jean 832-0332	Re
C1★Haney Stewart	21
C2 Vacant	
C3 Mc Vorrar Irene M Mrs	23
C4★Shamram Saiedeh	
C5★Hedman Linda 832-3879	24
C6★Mira Mirjanda	26
C7★Quaze Shafat	
C8★Lin Kim Soo	27
C9★Sus Kenneth P	
C10★Tseng Ching C	28
C11★Phillips Lisa	
C12★Tripodi Karen	31
C14 Kwitchoff Marion Mrs	33
C15★Mantharan Myrtle 836-7088	
Basemnt★Wesley Michl 836-8076	34
CAPEN BLVD BEGINS	
3484 Basil Ford Inc autos 833-8140	36
WINDERMERE BLVD BEGINS	37
3488 Seven-Eleven Food Store 836-9633	
KENMORE AV BEGINS	40
BAILEY AV ENDS	
3940 Illos Piano Rebuilders & Music Cntr 832-0013	41
	44

MAIN ST 1987

106 Vizzini Sami © 689-9395
RED OAK DR INTERSECTS

416

**MAIN ST (AMHERST
WILLIAMSVILLE)-A CONTINUATION
FROM BUFFALO CITY LIMITS EAST**

ZIP CODE 14226

**3500 Manufacturers & Traders Trust Co (Br)
832-9523**

**Carol's Apparel Coat Co clo retail
833-0533**

**Two Thousand One V I P Club Of
Buffalo night club 837-2001**

**Grandma Lee's Bakery & Eating Place
restr 838-1391**

Amherst Theatre 834-7655

Tops Market supermkt 837-8470

3582 Tux Ego Inc tuxedo rental 833-8812

3584 Delaware Camera Mart Inc 836-0715

MAIN ST 1987

MAIN ST (A)—Contd

Zobrest Edw	
3586 Waterbeds & Stuff 834-3955	391
★Po-Chedley Robt	392
3588 Vacant	
SPRINGVILLE AV BEGINS	392
3604 Speaker Shop Inc stereo equip sls 837-1557	393
3606 Vacant	F
3608 East River Savings Bank (Western Div) 834-2323	
3610 Laco Book Stores 833-7131	394
3612 University Manor Motel Inc 837-3344	
CALLODINE AV BEGINS	394
3640 Burger King (Resser Management Corp) 836-2288	395
N BAILEY AV INTERSECTS	395

NIAGARA FALLS BLVD 1987

3518 SOUTHWESTERN BLVD. • BUFF	VULCAN BEGINS CITY LIMITS	
	NIAGARA FALLS BLVD -FROM 3310 MAIN NORTH TO KENMORE AV	127-A
USE ZIP CODE	ZIP CODE 14214	
	2★Avdenko Michl 834-7812	Do
	22 Ferguson Charles E @ 833-8422	75 Ch
	37 Caster John W 835-8727	76 Fel
	38 Gaglione Mariano C @ 835-7050	Du
	40 Chi Omega Sorority House 832-1149	79 Syl
	41 Johnson John A @ 836-6197	80 Ste
	42★Toelsin Wm C @ 834-5413	81 Hei
	43 Krystaf Maney M Mrs @ 833-7799	87★Br
	45 Ebony Construction genl contr 832-4420	88 Jo-
	Muldrow Leroy J @ 832-6625	A
	46 Kassman Anthony J @	B★
	50 Newberry Wilma J @ 835-0474	C
	54 Metzger Michl M @	D
	PELHAM DR BEGINS	E
	58 Brace Frederick @ 833-2272	F
	62 Kowsky Francis R @ 836-6069	91 Rel
	65★Mc Craty Edw J @ 832-2274	95 Dav
	66 Klein Peter M @ 837-9007	100 K
	69 Steele Clara H @ 834-4107	101 R
	70 Kogler James F @ 836-5436	102 A
	73★Kubala Chas A 835-4249	105 F
	74 Onorato Victoria A Mrs @ 833-9426	110 S
	77 Stegner Bruce E @ 833-9387	C
	78 Mc Namara Emmet J Jr @ 834-6177	111★B
	81★Koren David C @ 836-3271	115 W
	82★La Plante Jerome C @ 837-5830	116 A
	85 Maguire Sylvia J Mrs @ 832-4303	120 D
	86 Murphy Danl C @ 837-3058	121 B
	89 Tabone Thos P @ 838-5668	
	90 Vozga Frank J @ 834-7941	ZIP
	95 Ansell Danl J @ 833-3279	CON
	96 Kean Odelia C Mrs @ 834-4774	152 St
	97★Sarikos Theo @ 832-0388	155 R
	100 Beggs Donald W @ 833-7923	M
	101 Patel Hazel Mrs @	156★W
	104★Montana Jas P @ 836-2165	159 P
	105 Collins Lavarn A @ 832-6375	160 N
	109 Grayson Philip @ 837-3040	163 G
	BELLEVUE ENDS	166 Ir
	112 Burgin E Karl @ 832-1891	167 D
	115 Taliaferro Stella M Mrs @ 833-0157	170 Jo
	116 Toepfer Regina F Mrs @ 833-5868	171 K
	119 Chmiola Chester S @ 832-4110	174 N
	120 Davis Aubrey @ 837-6009	
	123★Lostaunau Michl J @ 838-6366	175 Y
	124★Hall David @ 838-4029	178★M
	127 Sanders Virginia E Mrs @ 838-5976	179 H
	128 Thew Philip @ 836-8140	182 Iv
	131★Audel Michl W @ 837-3969	186 M
	132 Curtis Henry W @ 835-1747	N P
	136 Daum Fay A Mrs @ 833-2234	
	Daum James E real est broker	NORA
	833-2234	BLV
	139 Vacant	ZIP
	142 Lesser Geo V dentist 832-9337	Pilgr
	KENMORE AV INTERSECTS	35-36
	154 Salemi's Pizza And Subs 837-2424	35 Pil
		36 Pil
		42-46
		42★He
		43 Mi
		44 Re
		45 Ke
		46 Gil
		90-92
		90★M
		91★L
	NIANTIC ST -FROM 68 SHENANDOAH RD NORTHEAST TO POTTERS RD	

NIAGARA FALLS BLVD 1987

CITY LIMITS

245

NIAGARA FALLS BLVD (TOWN OF TONAWANDA)-FROM 181 KENMORE AV NORTH

ZIP CODE 14226

38 (FOR LOWER NUMBERS
SEE BUFFALO CITY DIRECTORY)
EVEN NUMBERS ZIP CODE 14223

154 Salemi's Pizza 837-2424

Bradley David

158 Weiss Norman J optom 836-3250

165 Shastri Subramanya R phys 836-3411

 Almon & Associates consultants
833-3031

Almon Susan M 833-3845

166 Halt James G Graphic Design 836-4439

170 Lux Charles N © 835-3653

Dark Mary J 834-2133

Szczepanek Mary 838-2628

171 Bozek Donald A © 837-5277

★Boghofian Leslie 837-0866

174 Ricotta Josephine C Mrs © 834-9634

Wood Stella B Mrs 837-3134

177 Kam Joseph Jr chiropractor ©

835-5400

179 Hagen Wm R © 834-6821

180 Apartments

1 Roussi Helen C Mrs 832-3078

2★Hamric Kevin

3 Smith Matthew J 838-3069

4 Rust Gregory 833-6419

186 Le Bar George © 834-5929

189 Feuerstein Marvin E © 837-6586

Denture Center Of Buffalo 834-1133

190 Odea John J 833-3542

★Kalen Cindy 838-6873

192 Cocchi Andrea 837-6195

195 Puehn Geo E © 833-6533

198 Vacant

★Bates Ned 832-5724

199 Mc Call N Churchill © 833-5939

200 Lee Judy

Wagner Joyce A

202 Varga Eliz M Mrs 836-7579

Vidler Richd J 832-6760

204 Wollsoncroft David A 836-1564

Galnes Stacy

206 Masman Jean S Mrs 835-7256

Totaro Angeline J Mrs 837-5796

207 Nice Wm © 837-4457

208 Bock Anna Mrs 835-2898

★Anderson Alice 834-1966

213 Hoolihan Eleanor R Mrs © 834-2950

NIAGARA FALLS BLVD 1987

NIAGARA FALLS BLVD (TT)-Contd		
O'Neill Gertrude M Mrs	832-7507	373
218 Cortellucci Mary L Mrs	834-3674	378
Burnett Janet		382
219 Amoroso Albert R	837-7187	
Amoroso Albert M	835-2115	383
222 Gisel John C	832-8647	386
Clolczak Henry B	833-6595	
225★Florella Robt	833-4579	389
Mc Knight Callie		
228 O'Shaughnessey Terrence J	837-6153	390
Kemp Sharon Mrs	834-5087	
231 Haines Judy	838-1155	394
Mc Kenna Kathleen E	836-7018	395
232 Van Etten Ronald W	834-7851	396
KENILWORTH AV BEGINS		398
237 Haarmeyer David A	838-4944	399
Puerner Lawrence W	838-3200	
240 Hills Robt M	834-6273	406
Shisler M	838-3260	406
Student Residence		406
Pippin For Hair beauty salon	832-1060	410
244 Anthony's Barber Shop	836-7883	414
Great Lakes Divers Inc	836-6900	415
248★Weinbaum Cheryl	838-6929	418
249 Ruffino Robt J	832-7435	422
Kerney Victor V	834-2775	
252 Dussault Wayne A	838-1810	
254 Becker Barbara Mrs	833-4644	
PRINCETON AV BEGINS		
255 Dzimian Paul J	834-2372	
Ryan T J		
258 Baldi Joseph F	832-9909	
261 Schmidt Martha C	834-4655	
Voltura Grace J		
262 Prugel Sheila	832-4352	422
267 Piazza Joe		
Friedman Danl A	832-1034	422
268 Hodur Darrel L		
270 Then Irene M Mrs	832-9555	
273★Hare David R	832-7933	422
274 Isenberg Edw	838-6044	422
276 Fanara Antonio		423
279 Rindfleisch Ronald	836-5948	44
280 Lorig Clara Mrs	837-6029	
285 Meinkes Irving	833-4136	
286 Cleary John T	834-7552	
290 Connell Anna	833-5895	442
291 Mattina Rita F Mrs	833-4049	442
Sal's Electrical Maintenance Service Inc		
elec contr	894-0577	Re
292 Plumsteel Charles C	832-2144	45
297 Niroomand Shahin A phys	834-9390	45
298 Formato Salvatore C	837-6833	45
300 Lambert David E	834-6976	46
303 Michotek Michl J	837-6767	
304 Walsh Geo E Jr	835-2943	46
308★Fimbel Richd P	834-2495	46
309★Wilson John T Jr	838-1229	
310 Godleske Thos J	835-5693	
315 Dimascio John	832-2810	47
316 Carducci Anthony J	837-2469	
320★Richard Mark		
Rear Vacant		
321 Delles Joan M Mrs	833-2164	
324 Zimpfer Helen V Mrs	836-4394	
327 Sommer John G Jr	837-7145	
328★Kindron David	837-6845	
330 Ebert Jack C	837-9234	
333 Sheldon L M	838-5727	
334 O'Brocta Louis J	835-0740	
338 Wackowski Henry W	832-1444	
339 Poloncarz Robt A	836-6030	
Hayden Cheryl		
342 Lundquist Robt D	836-2130	
344★Masterson Jim	836-3030	
FORD AV BEGINS		
245-A		
345 Still Wm G	836-4797	
Vacant		
354 Mesmer Dairy (Stge)		
Mesmer Dairy Stores Inc	836-8890	
CAMBRIDGE BLVD BEGINS		
358 Wheeler Wm J	837-5880	
362 Imler Lillas Mrs	836-4906	
363 Fixers The home improvement contr		
832-6604		47
Princess House Crystal	832-6604	
Cox Bruce H		
369 Schurkus Mark J	838-1969	
370 Cuccaro Paula	837-5742	
Yayathi Tejaswin	836-5989	

NIAGARA FALLS BLVD 1987

id	Mahajan Anil 834-6365	482 Hello Dolly's Lounge restr 836-9357
	373 Vacant	Di Natale Vita M 837-2092
	378 Marter Adolph J 834-2058	483 Gagliardi Fredk J 833-5295
	382 Crist Georgina M Mrs 835-3181	489 Schlagher Joseph D 837-2092
	Stabl Josef 835-4031	495 Wong Mun F 832-8347
	383 Onacko Andrew 836-0666	500 Dip-N-Dive Inc scuba center 837-3483
	386 Franklin Clarence D 832-7106	505 Wong Sue K Mrs 837-4918
	Heavern Richd 837-2831	512 Cathay Gardens Inc chinese restr
	389 Stehlin Victor F 832-9590	837-3444
	Stehlin Richd	513 Leach Jon I 838-1771
6153	390 Barth Florence M Mrs 833-2010	519 Saxena Suresh 837-2092
	Jones Jean M 837-4149	523 Janese Carolyn Mrs 837-6936
	394★Kelleher Thos 832-9848	528 Bolea V & Son Upholstering &
	395 Hawks Edgar J 836-8695	Furniture Shop 835-3932
	396 Dunn Roy G 836-8695	Pietrocalo Coiffure beauty shop
	398 Barnes Timothy B 836-0337	834-5727
	399 Meyer's Real Estate 838-5966	Leonard's Barber Shop 834-0036
	★Myers Robt 838-5966	529 Blair Donald J 832-4152
	405★Habermehl Chas E Jr 833-8322	535 Woloszyn Steph 837-6475
	406 Vacant	536 Lakeland Auto Supply 834-2776
	409 Beach Carl A	540 Lincoln Park Pharmacy Inc 832-7800
1060	410 Davies Bernice F Mrs 836-4768	U S Post Office (Lincoln Park Br)
	414 Barber Edw J 834-3615	832-7800
	415 Buttino Michl E 836-3515	543 Paepow Charles E 836-4881
	418 Vacant	546 Big John's Pizza & Subs 836-4881
	422 Buffalo String Shop sls-rents-repr	549 Ashley Heber 832-0520
	instruments 837-8900	553 Vacant
	Boulevard Barber Shop 834-4999	DECATUR RD BEGINS
	Thermal Technology Laboratory	
	research & development 836-6680	
	Williams Eamigh & Associates ins	
	833-5351	
	Lay Richd V dentist 835-3906	
	Vacant	
	Kolstad Associates mfg rep 834-1445	
	423 Heverley Larry H 833-5351	
	PAIGE AV BEGINS	
	424 Cadet Cleaners (Br)	
	Sweeney's Garage auto repr 832-0648	
	Sweeney John H 832-0648	
	428★Kramer R 835-0781	
	429 Barnes Kath I Mrs 832-3856	
	435 O'Connor Peter J 838-4351	
	442 S & E Wholesale Inc jwlr-y-genl appls	
	832-1595	
	Full Gospel Fellowship religious org	
	832-1595	
	443 Nutevall Danl L 836-5334	
	446 Diebold Gerald 838-6975	
e Inc	Coale Marjorie P 835-8953	
	Rear Mycek Clara Mrs 836-7074	
	450 Check Liquor Store 835-6300	
6390	453 Carlino Francis P 832-0491	
	459 Bousamra Chas L 836-5506	
	462 Rental City trucks trailers power tools	
	833-4818	
	465 Burnis John 833-2555	
	466 Boulevard Graphics design 833-2588	
	Vacant	
	OXFORD AV BEGINS	
	474 Towne Professional Bldg	
	Rooms	
	1 M M L Enterprises accts 834-8100	
	1 A B C Tax Service Inc acct 834-8100	
	2 Bechtel Computer Co comp sls & serv	
	833-6815	
	3 Western New York Institute For The	
	Psychotherapies sch 837-6660	
	3 Anchin Jack psychologist 837-6660	
	3 Crum Houston L psychologist	
	837-6660	
	3 Laing Margaret psychologist 837-6660	
	3 Newman Morris psychologist 837-6660	
	3 Osberg Timothy psychologist 837-6660	
	3 Robinson Milton psychologist 837-6660	
	3 Shefrin Russell psychologist 837-6660	
	3 Zannoni Joseph psychologist 837-6660	
	3 Zannoni Ralph psychologist 837-6660	
245-A	3 Zeidenberg Phillip psychologist	
	837-6660	
	4 W N Y Institute For The	
	Psychotherapies (Addl Sp)	
	5 All State Mechanical Inc	
	6 Frohe Adele N lwyr 834-5372	
	7 Matteliano James C dentist 832-1678	
	8 Yassa Fayek G phys 838-3306	
tr	CHALMERS AV BEGINS	
	479 Krieger Wm A chiropractor 832-7233	
	Care Chair Wheelchair Van Service	
	Inc 835-9072	
	Penke Christopher chiropractor	
	832-7233	
	509½ Parker Bernice	
	600 Vacant	
	605 Loudy Dorothy M Mrs 835-3633	
	608★Giles Greg 833-7396	
	613 Davis Allen 833-7396	
	616 Szymanski Edw J 834-0547	
	619 Haq Muhammed F 834-0547	
	624 Bartley John I 832-4645	
	625 Dudkowski Edw 833-8977	
	628 Kelsey Anthony N 833-8977	
	633 Tobin Robt 835-4140	
	634 Mobley John 832-6433	
	639★Meli Raymond 833-0154	
	640 Wolff Paul A 833-0154	
	643 Clark Thos R 836-0205	
	644 Liscavage Leona E Mrs 836-4158	
	649 Youngman Morris L music tchr 836-4158	
	650 Eaton Wendell L 832-8987	
	653 Johnson Willard E 838-4479	
	654 Blue Eva J Mrs 835-7255	
	LINCOLN PARK DR ENDS	
	659 Nowocien Richd W 832-3418	
	663 Menchetti Carl H 832-3418	
	664 Morrow Jane Mrs 834-8061	
	665 Minick Howard E 834-8061	
	668★Hoyt Dale J 832-1204	
	669 No Return	
	670 Kirbis Robt W 835-8819	
	673 Vacant	
	674 Ranney Mildred A Mrs 835-1198	
	LONGMEADOW RD BEGINS	
	677 Silverstein's Koshier Poultry kosher	
	chicken sls 836-0762	
	678 Poplawski Gordon S 832-5347	
	679 Boulevard Pizza Submarine Take Out	
	838-4545	
	681 Feel-Rite Health Food Shoppe Inc	
	834-3385	
	684 Pray Donald P 832-7793	
	688★Dugan Thos 835-1414	
	694 Kirbis John J 836-7639	
	698★Tag Elaine 838-3280	
	704 Janeczko Wm W 834-8551	
	710 Aluma-Way Construction Co Inc alum	
	constn 832-2291	
	Blom Robt G 835-8447	

633-1280

633-1280

633-1280

244-A

NIAGARA FALLS BLVD 1987

174	
NIAGARA FALLS BLVD (TT)-Contd	
711 Trinity United Methodist Church 835-7711	Weinstein Kenneth cpa 12*
716 Bingel Wm E @ 832-5003	Tonkonagy Mordecai cpa
722 Priamo Gerald A @ 832-2407	Hawes Herbert cpa
728 Janus Lutz J @ 836-8212	874 Corsi Auto Body & Glass Inc auto body repr 835-2455
733 A F Automotive 833-0228	899 Vacant
RUTH AV BEGINS	900 Pearce & Pearce Co Inc real est 833-6600
738★Dickey Ron G 836-8254	910 David Photo Service Inc 835-4620
	920 General Accident Insurance 12*
	243 Kim's Oriental Food & Gift gro 832-1188 12*
HIGHLAND AV ENDS	A S Of Dance 834-3350 12*
748 Powell A Mrs @ 837-1397	925 Boulevard Moving & Storage (Div U- Haul Inc) 832-3799 12*
751 Hector's Hardware & Paint Co Inc 832-9310	926 U L Auto Body Shop auto body repr 838-2200 12*
754 Vacant	934 Speedy Muffler King 838-6400 12*
758★Geraci Joseph T Jr @ 835-9633	EGGERT RD INTERSECTS
765 Christian Fellowship Baptist Church 837-1664	951 Denny's Restaurant Inc 837-5657 12*
Christian Fellowship Baptist Church (Office) 835-2899	241-A
Christian Fellowship Baptist Church (Parsonage) 836-6628	AMHERST BEGINS
770 Link Fox & Lord Funeral Home 832-6588	ZIP CODE 14226 12*
Lord Isabella C Mrs 832-6178	SHERIDAN DR INTERSECTS 12*
HARRISON AV ENDS	995 Firestone Tire & Rubber Co 837-9700
771 Buffalo Bronze (bronzing shoes & etc) 837-8344	1009 Barnaby's restr 832-6054 12*
773 Chain's Enterprises Inc import clo Chain's India Boutique & Hong Kong Tailors tailor made clo jwry & gifts 832-2075	TONAWANDA PO
782 Tangen Dairy Products custard stand 834-2447	ZIP CODE 14150 12*
785 Lincoln Park Motel Inc 837-7400	1016 Campos Photography Center film processing 837-1016 12*
Lewicki Donald 835-7216	Vacant 12*
789 No Return	1021 Vacant
796 Aquarian Book Center 835-7888	1030 Santora's Cafe Pasta Inc 833-4255 12*
797 Jolly Jug tavern 836-9552	1055 Vacant(3 Busn 1055-1059) 12*
800 Boulevard Beauty Salon The 836-5280	1060 Boulevard Square Plaza 12*
802 Lincoln Park Barber Shop 836-9402	Brass Bedroom The ret furn 838-2222 12*
803 Empire Auto Electric Ltd electrical sys 835-2424	Naked Furniture ret 12*
Burgio & Campofelice Inc genl contrs 833-5171	Movies Plus Super Video Center movie rntls 834-7144 12*
BETINA AV BEGINS	Stereo Plus 838-3790 12*
804 A A Furniture Co sls 833-1977	O'Hare's hair stylists 835-1388
MOORE AV ENDS	Bright Ideas Science Center sci laby dlr 836-1690 12*
	Discovery Shoppes science & hobby shop 836-1690 12*
	Mei Yuan Restaurant 12*
	1061 Plant Place & Flower Basket ret florists 838-3400 12*
	August Boutique 833-4335 12*
	243-B 1065 Vacant 12*
826 Wood's Jim Tire & Battery 833-7744	1089 Village Green The bookstore 836-8960 12*
828 Freedman A Electrical Contractor Inc 833-0940	1090 Rosa's Home Appliances ret appl sls 835-6155 12*
832 Vacant	1094 First Care Physician P C med cntr 832-8365 12*
839 M M I S marine sup ret 838-5200	ROCHELLE PL BEGINS
Gianni's Hair Salon 834-5993	1101 Maternity Warehouse Outlet 836-5183 12*
G & W World News Distributors 839-3900	H & R Block income tax servs 838-3343
Radio Shack Computer Store comp sys & equip	Rich James P Insurance Serv 833-1900
Bender's Christian Supplies ch gds 835-2909	Neat Repeats used clo 838-5624
843 Schifferle Steven K 837-0046	★Keene Geo A 832-0180
★Schifferle Michl	Keene Geo A Inc genl contrs 832-0180
Maintenance & Management Associates Inc jan serv 836-2111	ALMEDA AV BEGINS
845 Sentry North Appliance Service Co 835-2991	1120 Cavalier Motor Lodge (addl sp)
847 Jean's Tailor Shop 834-5567	1139 Cavalier Motor Lodge 835-5916
850 Vacant	De Luca Nicholas
Ichl Hana restr 832-1585	Cavalier Restaurant & Lounge Inc 837-8270
853 Vacant	1140 Klein Harold N @ 834-2996
860 Kenilworth Electronics Co 837-6666	1154 Brand Names Sales Inc genl mdse 834-5094
Shaw-Barton Inc spity adv 833-4193	1155 Eaton Office Supply Co Inc 837-6800 12*
Night Life Enterprises Inc publ	BRIARHURST DR BEGINS 12*
861 Wahl Phillip J @ 837-6293	1167 Carubba Collison auto body repr 834-0466 12*
865★Confino Linda	1171 Midas Muffler 837-4100 12*
869 Building	1172 Vacant
Smolen Anthony B & Co cpa 834-6111	1185 Boulevard Mall Racquetball Club 833-6276 12*
Freeman Joseph consulting eng 837-4800	1188 Manufacturers Hanover Trust Co 837-0760 12*
Sung John J cpa 833-3422	TREADWELL RD BEGINS
Gellman Sigmund acct 838-1921	1200 Knapp Shoes 832-6530 12*
Goodman Steven J acct 835-3645	1201 Suburban Lanes Inc bowling 836-0222 12*
871 Building	Suburban Lanes Pro Shop sporting gds 836-0222 12*
Gordon James Image Makers Inc photo 837-5665	Suburban Lanes Coffee Shop restr 836-0222 12*
Desired Image fashion consultants 834-1123	ZIP CODE 14226 12*
Desired Image International cosmetologist 834-1123	
Vacant	

NIAGARA FALLS BLVD 1987

	1203 Boulevard Mall shopping center 834-8600 Frontier Fruit & Nut Co ret Piercing Pagoda jwry sls 837-6632 Silver & Gold Connection jwry 835-0720 Fashion Island Jewlery & Gifts ret 833-4184 Tees 'n Tops iron on decals 835-5053
	1203 Limited Express clo 834-5864
	1205 Citibank (addl sp)
	1207a Merry Go Round clo ret 837-6209
	1207b Foxmoor Casuals clo ret 836-9181
	1208 Dinettes & More ret furn 836-8070
	1209 Spencer Gifts gift shop 836-8157
	1210 Vacant
	1211 Kinney Shoes 834-1652
	1213 Lane Bryant (Br) clothing retail 837-2500
	1219 Wicks & Sticks candle 838-1103
	1221 Hanover Shoes 837-7471
1-A	1225 Pleasures & Pastimes craft shop 833-8775
	1227 Mc Donald's restr 833-9525
	1229 Stuarts Plus wmn clo ret 835-0833 Carroll M J ladies clo 832-6177
	1228 Casual Male Big & Tall mens clo ret 836-9317
	1229 Stuarts womens clo 836-6910
	1231 Gutman's Inc womens apparel 837-3100
	1233 York's Choices restr 832-7030 Gap The clothing store 836-8080
	1234 P K Discount Drugs Inc 835-2100 P O Sub Sta No 4 835-2100
	1235 Sample Inc dept store 833-6717
2	1237 Claire's Boutique 835-4430
	1239 Thom Mc An Shoe Store 836-9928
	1241 His Place men's clo 836-8740
	1242 Bison Plumbing City 837-3117
	1244 Century Twenty-One M J Peterson real estate 833-3433
	1245 Certified Finance Company Inc 832-2281
	1246 Answer The womens clo 836-5955
	1247 Laux Sporting Goods Inc 832-2774
	1248 Six Months To Sixteen Years Shoes Inc 837-9632
	1249 White Shoe Store 692-8847
	1250 Watch World jwry 835-2241
	1251 Boulevard Mall Bootery 832-4903
0	1252 Van Scoy Diamond Mine 836-2210
	1253 Flagg Brothers Shoes retail 832-5566
	1253a Vacant
	1253b Orange Julius 834-1324
	1254 Asian Oriental Rugs ret 833-2127
	1255 Sibley's dept store 837-9400 Glenby Beauty Salon 837-9400
	1257 Building Suites
	301 Eastern Arts gift shop 835-8315
	305 Original Cookie Co The ret bkry 833-1077
	309 Mothercare ladies clo ret 836-3492
30	313 Wild Pair ret shoes 837-1476
	317 Delaware Camera Mart ret cameras 836-4011
	329 Altiers Naturalizer ret shoes 837-0885
	333 Petite Sophisticates ladies clo ret 836-1979
	337 Chess King mens clo ret 836-8883
	341 Artworks ret pictures 836-0900
	345 Scandia Down Shop ret bedding 834-0937
	1258 Your Host Restaurant Inc 836-9579
	1267 Manufacturers & Traders Trust Co (Blvd Mall Ofc) 832-0343
	1269 A A Paradise pet shop 694-7450
	1270 Eastern Mountain Sports Inc sport gds 838-4200
	1271a Ups & Downs clo 836-9113
	1271b Eve's cards & gifts 836-6976
	1273 Fanny Farmer Candy Shops Inc 833-0203
	1275 Vacant
	1277 Next Step Shoes retail 837-4406
2	1279 Krasner's womens clothing 834-4084
	1280 Goodyear Service Stores tires & auto accessories 837-8720
	1281 Consumer Value Stores pharm 836-1857
	1283 Reed's Jewelers 837-3934

NIAGARA FALLS BLVD 1987

NIAGARA FALLS BLVD (TT)--Contd		1550
1285 Kleinhans men's clo 837-9280		1551
1287 Fanci-Pans kitchen utensils 836-7608		
1289 Goldman's Shoes (br) 835-3414		
1291 Ruby's restr 836-4004		
1293 David's Specialty Shop women's apparel 836-6682		
1295 Jenss dept store 837-1100		
Jenss Beauty Salon 834-6434		
Jenss Decor gift shop 837-1100		
Jenss Card Shop stationery 837-1100		
1303 Penney J C Co Inc (Br) 837-2100		
1304 Sizzler Family Steak House 693-2318		
1312 Pearle Vision Center optn 833-8338		
1330 Building		
Floors		
1st Fl Classy Formal Wear tuxedo rntls 837-4700		
1st Fl Fantastic Sam's unisex hair stylist 837-0019		1561
1st Fl Botticelli Inc ret clo 837-1122		
1st Fl Kwik Kopy Printing 837-4453		
1st Fl M & W Camera Center camera equip sls 833-6110		1570
2d Fl Kaplan Stanley H Educational Center Ltd test prep splst 837-8022	GLE	1590
2d Fl Liggett & Myers whol tobacco prods 836-7000		1592
2d Fl Allstate Insurance Co 835-5202		
Hyatt Legal Services lwys 832-7777		1594
1346 Bauer Radiator car radiator sls & serv 834-8822		1596
		1598
		1600
240-A		
MAPLE RD BEGINS		1602
1355 Delta Sonic Car Wash 832-4050		1604
1370 Arthritis Foundation (W N Y Chapter) 837-8600		1606
Boulevard Counseling Center-Co 2 833-3708		1608
Vana Josef consulting psychiatrist 833-3708		1610
Pristach Cynthia consulting psychiatrist 833-3708		1612
Vacant		1616
Multiple Disabilities Continuing Treatment Program 837-0365		
Corporation II Boulevard Day Treatment 837-6822		1620
Alcoholic Treatment Center org		
1376 Tin Lizzie Restaurant & Lounge The 836-1717		
Horseless Carriage The motel 836-2940		
1385 Mc Donalds Restaurant 837-9255		
1395 Arby's Roast Beef 832-5231		1621
1400 Pizza Hut drive in restr 835-3636		1660
1401 Century Twenty One Glass real est 838-5300	GRE	
1405 Foster Thayer Co Inc kitchen sls cabts 838-5106		1676
ZIP CODE 14150		
1420 Burger King restr 836-0117		1694
BRAXMAR RD BEGINS		1701
MEYER RD BEGINS		
1435 S T S Car Service Center 833-3400		
1436 Country Treasures & Tole craft shop 834-8653		
Tony's Of The Blvd Barber Shop 836-8962		
John's Pizza & Sub Shop 832-4343		
1450 Building		
Rooms		
100 Vacant	KOE	
101 Conveyors & Drives Inc 837-6165	RIDC	
102 Vacant		1705
1456 Santangelo's Hair Designers 834-3995		1715
1459 Flanigan's Furniture 834-7171		1730
National Auto Supply 836-2751		1750
Sounds Great Inc stereo equip sls & serv 838-4600		
Vacant		
Burnham's J Inc ret appliance 834-2720	NEW	1868
1500 Delia Volkswagon 836-4600	OVE	
1508 Stephensons Rental And Beechers Party Time Inc equip rental 837-6361		
1520 Truck 'n' Stuff auto repr 834-1700		
YORKSHIRE RD BEGINS		
240-D		

KENMORE AVE 1983

ALLENDALE RD INTERSECTS	130
416	
KENMORE AV (AMHERST)—FROM 3514	130
MAIN WEST	
FOR EVEN NUMBERS SEE BUFFALO	140
ZIP CODE 14226	140
39 Foremost Wine & Liquor 835-5477	150
41 Frisch Gustav A Inc optn 833-5415	150
43 Taylor Services 837-8100	150
47 Plaza Shoe Repair-Laundry & Dry	160
Cleaning 836-4041	160
May Jen Chinese Restr 832-5162	160
417	160
WINDERMERE BLVD INTERSECTS	170
59 Behringer Earl Diamonds Inc retail jwry	
836-4700	170
Haircuts Underground barber shop 836-1781	
63 Hudecki Gregory E dentist 834-2744	170
Hudecki Steph E dentist 834-2744	
Schaus James P phys 832-1050	180
Silvert Allen G podiatrist 833-8094	180
Sullivan James R phys 832-8044	

KENMORE AVE 1983

71	Kenmore Avenue Medical Building	18
	Central Park Clinical Laboratory 833-8166	18
	Buckley Richd J phys 835-4400	
	Gauchat Joseph C dentist 835-0155	18
	Kenmore X-Ray Center 833-2223	18
	Reynhout Jonathan phys 835-0130	
	Weber Carl F dentist 836-1101	19
	Roche Bertrand P phys 836-0470	19
	CAPEN BLVD INTERSECTS	
95	Neffke Aug F © 834-6612	19
99	Wolf Sarah Mrs © 832-2395	
	ALLENHURST RD INTERSECTS	20
135	Kenrick James C dentist 838-1286	
	Sauer Emile C © 836-4553	
143	Dohn Funeral Home Inc 834-8128	
	Ashley Heber Jr © 832-0520	
175	Stop-N-Go Food Inc 832-8080	
	<hr/>	
		561 40
	KENNEDY CT (TOWN—OF LANCASTER)—	

MAIN ST 1983**RED OAK DR INTERSECTS****416****MAIN ST (AMHERST—WILLIAMSVILLE)-
A CONTINUATION FROM BUFFALO
CITY LIMITS EAST****ZIP CODE 14226****3582 Tux Ego Inc tuxedo rental 833-8812****3584 Delaware Camera Mart Inc 836-0715****Dickinson Wm****3586 Waterbeds & Stuff waterbeds & stereos
834-3955****★Kutrybala Michl 834-3961****3588 Deli-Place bar-restr 832-1456****SPRINGVILLE AV BEGINS****3604 Tagg's Music (Div Of Bflo Piano Sales
Tuning Inc) music instrument sls
835-1314****3606 Leukemia Society Of America Inc
833-5400****3608 East River Savings Bank (Western Div)
834-2323****3610 Laco Book Stores Inc 833-7131****3612 University Manor Motel Inc motel
837-3344****CALLODINE AV BEGINS**

NIAGARA FALLS BLVD 1983

	VULCAN BEGINS CITY LIMITS	
		127
e	NIAGARA FALLS BLVD —FROM 3310 MAIN NORTH	
	ZIP CODE 14214	
	2 Studt Res	
	22★Ferguson Charles E © 833-8422	
	37★Caster John W 835-8727	
	38 Gaglione Mariano C © 835-7050	
	40 Chi Omega Sorority House 832-1149	
77	41 Schatz Marshal Z © 847-1820	
	42 Payne Saml T © 834-5413	
	43 Krystaf Maney M Mrs © 833-7799	
	45 Ebony Construction genl contr 832-4420	
	Muldrow Leroy J © 832-6625	
	46 Nowak Steph F ©	
	50 Newberry Wilma J © 835-0474	
	54 Metzger Michl M ©	
	PELHAM DR BEGINS	
	58 Caldarone Thos J © 834-9232	
	62 Kowsky Francis R © 836-6069	
	65 Koren David ©	
	66 Klein Peter M © 837-9007	
	69 Steele Clara H © 834-4107	
	70 Kogler James F © 836-5436	
	73 Rogers Kenneth 837-0409	
	74 Onorato Victoria A Mrs © 833-9426	
	77★Stegner Bruce E 833-9387	
	78 Mc Namara Emmet J Jr 834-6177	
	81 Momjian Margt Mrs © 833-4816	
	82★Menichino Anthony J © 834-6608	
	85 Maguire Sylvia Mrs © 838-3843	
	86 Marinaccio Anthony © 836-5005	
	89 Krupp Robt C ©	
	90 Breadon Margt V Mrs © 834-7941	
	95★Parwulski James J © 833-3279	
	96 Kean Odelia C Mrs © 834-4774	
	97 Sarikas Theo © 832-0388	
	100 No Return	
	101★Patel Hazel Mrs ©	
	104 Coca-Cola Vending Equipment Co	
	834-9231	
	Dallas James © 834-9231	
	105★Collins Lavarn A ©	
	109 Grayson Philip © 837-3040	
	BELLEVUE ENDS	
	112 Burgin E Karl 832-1891	
	115 Taliaferro Stella M Mrs © 833-0157	
312	116 Toepfer Regina F Mrs © 833-5868	
	119 Chmiola Chester S © 832-4110	
	120 Davis Aubrey 837-6009	
	123 Griffa Arth J 833-4459	
	124 Rath Ruth G Mrs © 832-9240	
	127 Newcomb Mary P © 837-4780	
	128 Hudack Florence M Mrs © 834-8976	
	131 No Return	

NIAGARA FALLS BLVD 1983

NIAGARA FALLS BLVD—Contd**132★Doran J G 836-6450****136 Gideons International distr of bibles
832-4330****Daum Earle B real est © 833-2234****139 No Return****142 Lesser Geo V dentist 832-9337****KENMORE AV INTERSECTS**

NIAGARA FALLS BLVD 1983

Zgolak Victor © 692-9424
CITY LIMITS

245

**NIAGARA FALLS BLVD (TOWN OF
TONAWANDA)—FROM 181
KENMORE AV NORTH**

(FOR LOWER NUMBERS
SEE BUFFALO CITY DIRECTORY)
EVEN NUMBERS ZIP CODE 14223
ZIP CODE 14226

154 Curtis Imported Foods 832-6900

★Falk Wendy 836-3458

158 Weiss Norman J optom 836-3250

165 Stop-N-Go Inc gas sta restr 834-4343

Vacant

166 Halt James G Graphic Design 836-4439

170 Lux Charles N © 835-3653

Dark Maryann

★Szczepanek Mary 838-2628

171 Bozek Donald A © 837-5277

Student Res

174 Ricotta Josephine C Mrs © 834-9634

Wood Stella B Mrs 837-3134

177 Kam Joseph Jr chiropractor ©

835-5400

179 Hagen Wm R © 834-6821

180 Apartments

ML Service

TEL. 637-0330

NIAGARA FALLS BLVD 1983

Tonawanda, New York 14150

polk's directories

NIAGARA FALLS BLVD (TT)—Contd

1 Roussi Helen C 832-3078
3*Beckmann R P
4 Kellner Janet L 833-8238
186 Le Bar George @ 834-5929
Kelleher Mary M 833-7357
189 Feuerstein Marvin E @ 837-6586
Denture Center Of Buffalo
190*Odes John J 833-3542
Krause Kurt L 837-5866
192*Ahrens B W
195 Puehn Geo E @ 833-6533
196*Lombard Carl J 832-5053
*Pasternak Mark J 837-1637
199 Mc Call N Churchill @ 833-5939
200*Lee Judy
*Wagner Joyce A 835-5673
202 Varga Eliz M Mrs 836-7579
Vidler Richd J 832-6760
204 Huff James M 837-5415
Vacant
206 Masman Jean S Mrs 835-7256
Totaro Angeline J Mrs 837-5796
207 Nice Wm @ 837-4457
208 Bock Anna Mrs 835-2898
Golden Paul J 833-6430
213 Hoolihan Eleanor R Mrs @ 834-2950
O'Neil Gertrude M 832-7507
218 Cortellucci Mary L Mrs @ 834-3674
*Eaton Raymond G
219 Amoroso Albert R @ 837-7187
Amoroso Albert M 835-2115
222 Gisel John C @ 832-8647
Ciolczak Henry B 833-6595
225 Fiorella Robt V @ 836-3252
*Vircontano Wendy
228*O'Shaughnessy Terrence J @
856-7780
*Marranca Palma
231 Toth John A 834-9134
232 Van Etten Ronald W @
KENILWORTH AV BEGINS
237*Stromberg G D 832-8460
*Haarmeyer David A
Puerner Lawrence W 838-3200
240*Bradley David K
No Return
Klymenko Victor 838-5675
*Stevens Kath N
Pippin beauty salon 832-1060
244 Anthony's Barber Shop 836-9938
Great Lakes Divers Inc 836-6900
248 Breen
Rosenberg
*Sundarajan Chedlur R
249 Ruffino Robt J @ 832-7435
Ruffino Michl P 836-4834
252 Dussault Wayne A @ 838-1810
254 Becker Don E @ 833-4644
PRINCETON AV BEGINS
255*Dzimian J 834-2372
*Ryan T J @
258 Baldi Joseph F @ 832-9909
261 Schmidt Martha C @ 834-4655
Volutra Grace J
262 Prigel Bernard W @ 832-4352
267 Sambor David H 835-9045
Macvitte Martin H @ 838-3658
268 Hodur Darrel L @ 837-1560
Vacant
270 Then Irene M Mrs @ 832-9555
273*Litwin Edw Q @ 838-4467
*Colletti Serena
274*Jachter Kath G @
276 Greico Mildred A Mrs @ 832-0452
Dickey John A 837-2066
(B)*Czamara Frances C
279*Hare David A @ 832-7933
280 Lorig Clara @ 837-6029
285 Meinkes Irving @ 833-4136
Meinkes Nan B 833-4248
286 Cleary John T @ 834-7552
290*Connell Ann
*Brabson Wm @
291 Mattina Rita F Mrs @
Gullo Daisy Mrs 832-2532
292 Plumsteel Charles C @ 832-2144
297*Miroomand Shahin @ 837-2536
Vacant
298 Schuchardt Arth F @ 832-4733
300 Lambert Ann B Mrs @ 834-6976
303 No Return
*Michotek Michl J

304 Walsh Geo E Jr @ 835-2943
308 Graesser Wm C @ 837-5864
309*Becker Donald M Jr 837-4677
310 Godleske Thos J @ 835-5693
315 Wadosky
Dimascio
316 Flottman Edw @ 836-6261
320*Bing Wm
Rear Vacant
321 Delles Joan M Mrs @ 833-2164
Vacant
324 Zimpfer Helen V Mrs @ 836-4394
327*Sommers John J Jr @ 837-7145
328 Anzalaco Angelo M @ 834-4382
330 Ebert Jack C @ 837-9234
333 No Return
334 Vacant
O'Brocta Louis J @ 835-0740
338 Wackowski Henry W @ 832-1444
339 Poloncarz Robt A @ 836-6030
No Return
342 Lundquist Robt D @ 836-2130
344 Battaglia Louis N @ 834-0112
FORD AV BEGINS
345 Still Wm 836-4797
Vacant
354 Mesmer Dairy (Stge)
Mesmer Dairy Stores Inc 836-8690
CAMBRIDGE BLVD BEGINS
358 Wheeler Wm J @ 837-5880
362 Imler Lilia Mrs @ 836-4906
363 Cox Bruce H @
369 No Return
370*Avanzato John
*Bekkowitz Paul
373 Winkler Ruth M Mrs @ 834-3941
378 Marter Adolph J @ 834-2058
382 Crist Georgina M 835-3181
Stabl Josef @ 835-4031
383 Onacko Andrew @ 836-0666
386 No Return
Vacant
389 Stehlin Victor F @ 832-9590
Stehlin Michl P
390 Barth Florence M Mrs @ 833-2010
*Jones Harold A 832-7438
394 White Christina M Mrs @
395 Hawks Edgar J @ 832-9848
396 Dunn Roy G @ 836-8695
398 Mead Arth K @ 836-0337
399 Vacant
405*Nemeti Nicholas J @
406 Student Res
409 Beach Carl A 836-4336
410 Davies Bernice F Mrs @ 836-4768
414 Barber Edw J @ 834-3615
415 Buttino Michl E 832-2839
418 Bunce Hilton G @ 836-6569
422 Anderson Marie V lwyer 836-2241
Boulevard Barber Shop 845-4999
Thermal Technology Laboratory
research & development 836-6680
Todd Insurance 837-3164
Lay Richd V dentist 835-3906
Vacant
Kolstad Associates 834-1445
423 Heverley Larry H @
PAIGE AV BEGINS
424 Cadet Cleaners (Br)
Sweeney's Garage auto repr 832-0648
Sweeney John H @ 832-0648
428 Joseph's House Of Beauty 835-0034
Guggemos Richd 832-2261
429 Barnes Kath I Mrs @ 837-1766
435 O'Connor Peter J @ 838-4351
442 S & E Wholesale Inc jwlry-genl appls
832-1595
443 Nutefall Danl L @ 836-5334
446*Diebold Gerald
Morgan Hilary J 835-8953
Rear Mycek Clara Mrs 836-7074
450 Check Liquor Store 835-6300
453 Carlino Francis P @ 832-0491
459 Bousamra Charles L @ 836-5506
462 Rental City 833-4818
465 Burnis John @ 833-2555
466*Wright Timothy D 834-7760
*Boyle James Jr
OXFORD AV BEGINS
476 Towne Professional Bldg
Rooms
1 Boles & Boles Accounting Inc phys
834-8100

170

CE

479

482

483

489

495

500

505

512

513

519

523

528

529

535

536

540

543

546

549*

553

DE

DE

559 I

563 I

564*

569 I

570 "

579 I

580 I

YA

588 I

593 I

594 I

599 I

A

599 1/2

600 T

605 I

608*

613 I

616 E

619*

624 E

625*

628 E

633 T

634 N

639 N

640 W

643 C

644 I

649 Y

650 E

653 J

654 E

LIN

659*1

663 N

664 N

665 N

668*1

669*1

670 N

673*E

Rear

674 R

LOI

677 S

678 P

679 B

NIAGARA FALLS BLVD 1983

1 A B C Tax Service Inc 834-8100
 3 Vacant
 4 Vacant
 5 Phelps Robert D phys 833-6171
 6 Barney Kenneth R phys 835-5777
 7 Matteliano James C dentist 832-1678
 8 Vacant
CHALMERS AV BEGINS
 479 Krieger Wm A chiropractor @
 832-7233
 482 Hello Dolly's Lounge restr 836-9357
 *Di Natale Vita M @ 837-2092
 483 Gagliardi Fredk J @ 833-5295
 489 Schlagher Joseph D @
 495 Wong Mun F @ 832-8347
 500 Dip-N-Dive Inc scuba center 837-3483
 505 Wong Sue K Mrs @ 837-4918
 512 Cathay Gardens Inc chinese restr
 837-3444
 513 Leach Jon I @ 838-1771
 519 Weinberg's Tailor Shop 837-8181
 Weinberg Sol I 837-8181
 523 Janese Carolyn Mrs
 528 Bolea V & Son Upholstering &
 Furniture Shop 835-3932
 Looking Good beauty salon 833-2333
 Leonard's Barber Shop 834-0036
 529 Blair Donald J @ 832-4152
 535 Woloszyn Steph @ 837-6475
 536 B Kwik gro 834-1300
 540 Lincoln Park Pharmacy Inc 832-7800
 U S Post Office (Lincoln Park Br)
 832-7800
 543 Paeplow Charles E @
 546 Big John's Pizza & Subs 836-4881
 549*Ashley Heber @ 832-0520
 553 Abbarno Perry J @ 832-7635
DECATUR RD BEGINS

DECATUR RD INTERSECTS
 559 Meyer Raymond H @ 832-0583
 563 Pufpaff Thos H @ 834-3890
 564*Simon Clara Mrs @
 569 Fontaine Marc M @ 832-5437
 570 Taylor Robt J Jr @ 837-6843
 579 Peifer Carl A @ 832-0910
 580 Fix Joan W Mrs @ 835-1651
YALE AV BEGINS
 588 De Priest Florence T Mrs @
 593 Kielich Ronald J dentist @ 834-3568
 594 Diamond Anthony A @
 599 Mason Robt D Agency ins 832-1484
 Auto Driveway Co auto forwarding
 833-8500
 599½*Glose Mary Beth
 600 Thamm Virginia F @ 832-8711
 605 Loudy Dorothy M Mrs @ 835-3633
 608*Hutten John J @ 834-9126
 613 No Return
 616 Szymanski Edw J
 619*Glaister Ernest @ 833-4829
 624 Bartley John I @ 832-4645
 625*Dudkowaki Edw @
 628 Kelsey Anthony N @ 833-8977
 633 Tobin Robt optom @ 835-4140
 634 Mobley John @ 832-6433
 639 Mc Gee Howard W @ 833-4944
 640 Wolff Paul A @ 833-0154
 643 Clark Thos R @ 836-5824
 644 Liscavage Robt S @
 649 Youngman Morris L music tchr @
 836-4158
 650 Eaton Wendell L @ 832-8987
 653 Johnson Willard E @ 838-4479
 654 Blue Howard P @ 835-7255
LINCOLN PARK DR ENDS
 659*Nowocien Julius H @
 663 Menchetti John J @ 832-3418
 664 Morrow Jane Mrs @
 665 Minick Howard E @ 834-8061
 668*Kelley Robt W 832-7966
 669*Chase Marilyn M Mrs @ 837-5607
 670 Kirbis Robt W @ 835-8819
 673*Stratton E G 833-0948
 Rear Parkside Management Corporation
 674 Ranney Mildred A Mrs @ 835-1198
LONGMEADOW RD BEGINS
 677 Silverstein's kosher chicken als
 678 Poplawski Gordon S @ 832-5347
 679 Boulevard Pizza Submarine Take Out
 838-4545

NIAGARA FALLS BLVD 1983

NIAGARA FALLS BLVD (TT)—Contd	
681 Feel-Rite Health Food Shoppe Inc 834-3385	Int ex
684 Pray Donald P © 832-7793	Sm
688 Vacant	Sur
694★Kirbs John J © 836-7639	We
698★Rathburn Melvin ©	874 Bou
704 Janeczko Wm W © 834-8551	83
710 Alum-A-Way Construction Co Inc alum constn 832-2791	899 Art
Blom Robt G © 835-8447	900 Pea
711 Trinity United Methodist Church 835-7711	83
716 Bingel Wm E 832-5003	910 Da
722 Priamo Gerald A © 832-2407	920 Am
728 Janus Lutz J © 836-8212	Vac
733 Heron Auto Service auto repair shop 836-9162	Vac
RUTH BEGINS	Chc
738 Leith June C © 834-0457	83
	925 Bou
	Hi
	926 Lav
	934 Spe
	EGGE
	243 951 Den
HIGHLAND AV ENDS	
748★Powell A 837-1397	AMHI
751 Hector's Hardware & Paint Co Inc 832-9310	ZIP C
758 Chambers Gary © 837-8385	SHER
765 Christian Fellowship Baptist Church 837-1664	995 Fire
770 Lord Robt F Funeral Home 832-6588	1009 Ba
Lord Isabella C Mrs 832-5178	TONA
HARRISON AV ENDS	1016 Ca
773 Transcendental Audio Ltd radio equip 834-3100	pi
782 Vacant	Bo
785 Lincoln Park Motel Inc 837-7400	8
Johnson James R 834-9645	Pa
789 Vacant	8
796 Aquarian Book Center 835-7888	Ni
797 Jolly Jug tavern 836-9552	8
800 Boulevard Beauty Salon The 836-5280	1021 Mi
802 Lincoln Park Barber Shop 836-9402	1030 Sa
803 Empire Auto Electric Ltd electrical sys 835-2424	re
Burgio & Campofelice Inc bldg contrs 833-5171	1060 Bo
BETINA AV BEGINS	Su
804 Orville's Appliance Inc sls 832-2700	1065 Su
MOORE AV ENDS	1089 Me
820 Jim Wood's Tire & Battery 836-9732	1090 Wi
828 Robert's Rent-A-Tool 836-6464	8
832 Vacant	ROCH
Vacant	1101 Ne
839 G & W World Newspaper 838-3900	Ri
Radio Shack Computer Store	8
Poppenberg's Inc piano & organ dlr 837-1010	Ke
843★Coughlin M	8
Nugent Brian	Ke
Maintenance & Management Associates Inc jan serv 836-2111	Va
845 Vacant	Me
847 Jean's Tailor Shop 834-5567	cl
Vacant	ALME
Yellow House Of Beauty 835-5260	1120 Ca
850 Hair Forum The beauty shop 837-5007	8
Ichu Hans Chinese Restaurant	1139 Ca
Vacant	Ca
Vacant	8
853 Lakeland Automotive Supply Inc whol auto parts 834-2776	1140 Kl
860 Durham Temporaries Inc employment agcy 838-4261	1154 Br
Kenilworth Electronics 837-6666	8
861 Wahl Alice E Mrs ©	1155 Ea
865 Vacant	BRIA
Vacant	1167 Ca
869 James Building	8
Tonkology & Gellman acct 838-1921	1171 Mi
Freeman Joseph consulting eng 837-4800	1172 Du
871 James Building	1185 Bo
Gordon James Image Makers Inc photo 837-5665	8
	1188 Mi
	W
	TREA
	1200 Kr
	1201 Su
	Su
	8
	ZIP C
	1203 Bo
	8
	Ta

NIAGARA FALLS BLVD 1983

171		Main St., Buffalo, N.Y. 14203	
td	Interex Trade Center barter & trade exchanges 836-0550	1204 American Health & Fitness (Overflow)	
	Smolen Wolstoncroft & Head 834-6111	1205 Goldome Bank For Savings 847-5800	
	Sung John J cpa 833-3422	1207 Foxmoor Casuals clo ret 836-9181	
	Weinstein Kenneth acct 838-1921	1207b Merry Go Round clo 836-8900	
874	Boulevard Collision Inc auto body repr 837-2449	1208 Holiday Health Fitness Center 837-7733	
899	Arthur's restr 822-4427	1209 Spencer Gift genl merchandise 835-8157	
900	Pearce & Pearce Co Inc real est 833-6600	1210 Dinette's & More furn 836-8070	
910	David Photo Service Inc 835-4620	1211 Kinney Shoes 834-1552	
920	American Dance Studio 834-3350	1213 Lane Bryant (Br) clothing retail 837-2500	
	Vacant	1219 Bresler's Thirty-Three Flavors ice cream store 837-8330	
	Vacant	1221 Hanover Shoes 837-7471	
	Chopping Block The beauty salon 838-2427	1223 Proving Ground clo 836-8560	
hop	925 Boulevard Moving & Storage (Div U-Haul Inc) 832-1778	1225 Jo Ann Fabrics 836-5546	
	926 Lawrence Jesse Collision 838-2200	Stuarts wm clo 837-4381	
934	Speedy Muffler King 838-6400	Eastern Arts oriental art works 835-8315	
	EGGERT RD INTERSECTS	Jean Nicole women's clo 836-6910	
243	951 Denny's Restaurant Inc 837-5657	Pleasures & Pastimes craft shop 833-8777	
		241 Delaware Camera Mart ret cameras 836-4011	
c	AMHERST BEGINS	Art Works The art sup 836-0900	
	ZIP CODE 14226	Chess King men's clo 836-8883	
	SHERIDAN DR INTERSECTS	Micro Center computer als 833-0908	
ch	995 Firestone Tire & Rubber Co 837-9700	1227 Mothercare maternity shop 836-3492	
	1009 Barnaby's restr 832-6054	Vacant	
388	TONAWANDA PO	1229 Wild Pair The shoe retail 837-1476	
	1016 Campos Photography Center film processing 837-1016	Yogurt Bar The dairy bar	
quip	Boulevard Plumbing Supply Co 834-5049	Vacant	
	Parisi Edward Plumbing Co Inc contr 834-5664	1230 Purchase Radio Electronics Corp wholesale 837-5900	
	Niagara Concessions Associates 834-5664	1231 Gutman's Inc womens apparel 837-3100	
	1021 Mighty Taco The (Admn Ofc) 832-8566	1233 York Steak House Inc 832-7030	
	1030 Santora's La Stanza Ristorante Inc restr 833-4255	Gap The clothing store 836-8080	
3280	1060 Boulevard Square Plaza	1234 P K Discount Drugs Inc 835-2100	
2	Super Chips barber 835-1388	P O Sub Sta No 4 835-2100	
al sys	1065 Sundown Motel Inc	1235 Sample Inc dept store 833-6717	
	1089 Mean Guys East Inc restr 836-2992	1237 Claire's Boutique 835-4430	
ntrs	1090 Wil-Pac Packing Co Inc whol meats 832-0511	1239 Thom Mc An Shoe Store 836-5111	
	ROCHELLE PL BEGINS	1241 Martin Limited Men's Wear 832-4252	
0	1101 Neat Repeats used clo	1242 Bison Plumbing City 837-3117	
732	Rich James P Insurance Service 833-1900	1244 Century Twenty-One M J Peterson real estate 833-3433	
	Keene George A Inc genl contrs 832-0180	1245 Altiers Naturalizer Shoes ret shoes 837-0885	
0	Keene Geo A © 832-0180	1246 Sleep Well Waterbeds 834-1131	
	Vacant	1247 Laux Sporting Goods Inc 832-2774	
llr	Maternity Warehouse Outlet womens clo 835-5187	1248 Six Months To Sixteen Years Shoes Inc 837-9632	
	ALMEDA BEGINS	1249 White Shoe Store 692-8847	
	1120 Cavalier Motor Lodge (addl sp) 835-5916	1250 Boulevard Seafood & Meats Co 832-5898	
ciates	1139 Cavalier Motor Lodge 833-9730	Vacant	
	Cavalier Restaurant & Lounge Inc 837-8270	1251 Boulevard Mall Bootery 832-4903	
	1140 Klein Harold N © 834-2996	1252 Vacant	
	1154 Brand Names Sales Inc genl mdse 834-5094	1253 Flagg Brothers Shoes retail 832-5566	
5007	1155 Eaton Office Supply Co Inc 837-6800	1254 Watch World 835-2241	
	BRIARHURST DR BEGINS	Vacant	
	1167 Caruba Collision auto body repr 834-0466	1255 Vacant	
whol	1171 Midas Muffler car mufflers 837-4100	1258 Your Host Restaurant Inc 836-9579	
ent	1172 Dunkin Donuts 833-9116	1267 Manufacturers & Traders Trust Co (Blvd Mall Ofc) 832-0343	
	1185 Boulevard Mall Racquetball Club 833-6276	1269 A A Paradise Inc pet shop 694-7450	
	1188 Manufacturers Hanover Trust Co Western 837-0760	1270 Eastern Mountain Sports Inc sport gds 838-4200	
	TREADWELL RD BEGINS	1271 Eve's cards & gifts 836-6976	
	1200 Knapp Shoes 832-6530	Ups & Downs clo 836-9113	
21	1201 Suburban Lanes Inc bowling 836-0222	1273 Fanny Farmer Candy Shops Inc 833-0203	
	Suburban Lanes Pro Shop sporting gds 836-0222	1275 House Of Spirits liquor 836-2240	
	ZIP CODE 14226	1277 Next Step Shoes retail shoes 837-4406	
photo	1203 Boulevard Mall shopping center 834-8600	1279 Krasner's womens clothing 834-4084	
	Tadora Leather Goods 835-3050	1280 Goodyear Service Stores tires & auto accessores 837-8720	
		1281 Consumer Value Stores pharm 836-1857	
		1283 Reed's Jewelers 837-3934	
		1285 Kleinhans Co Inc men's clo 856-5544	
		1289 Goldman's Shoes (br) 835-3414	

Main St., Buffalo, N.Y. 14203

856-3450

764 Nash Rd.

North Tonawanda, N.Y. 14120

NIAGARA FALLS BLVD 1983

Tel. 532-4543	
NIAGARA FALLS BLVD (TD)—Contd	
1291 Jaimes Youth Center Inc children's clo	1551 Swi
(br) 837-4177	Sur
1293 David's Specialty Shop women's	U 5
apparel 836-7780	Val
1295 Jense dept store 837-1100	83
Jense Beauty Salon 834-6434	Shc
Jense Decor gift shop 837-1100	Pie
Jense Card Shop stationery 837-1100	83
1303 Penney J C Co Inc (Br) 837-2100	Kas
Firestone Automotive Center 837-7721	Ste
1304 Sizzler Family Steak House 693-2318	Hee
1312 Pearle Vision Center optn 833-8338	1561 Kite
1330 Fantastic Sam's unisex hair stylist	1570 Firs
Kaplan Stanley H Educational Center	83
Limited test preparation spist	Chr
837-8022	GLEN
Ford Motor (Credit Div) 833-8231	1590 Ka
Liggett & Myers tobacco products	1592 Hai
whol 836-7000	1594 Gre
Hyatt Legal Services 832-7777	83
Fugazy International Travel Inc travel	1596 Fow
bus 838-5705	1598 May
Second Sole athletic shoes 834-3371	1600 Gres
Botticelli Inc ret clo 837-1122	1602 Kim
Kwik-Kopy Printing 837-4453	1606 Sch
M & W Camera Center camera equip	1608 Yam
als 833-6110	83
1341 Vacant	1610 Mow
1346 Bauer Radiator car radiator als &	83
serv 834-8822	1612 Com
	83
240	1614 Vacs
MAPLE RD BEGINS	1616 Hol
1350 Vacant	Mig
1355 Delta Sonic Car Wash 832-4050	837
Amoco Gas 837-4050	1620 Map
SUITES IRREGULAR	Thre
1360-70 Vacant	1621 Gros
Boulevard Counseling Center-Co 2	lum
833-3708	1660 Boda
Union Central Life Ins Co The	GREEN
837-1217	1676 Lath
Bornstein Morton atty 835-4100	834
Recruiter Communications	Nels
Network 836-2601	Ser
Vacant	Trea
1372 Vacant	688
1376 Tin Lizzie Restaurant & Lounge	1694 Oett
836-1717	1701 K-M
Horseless Carriage Motor Inn	K-M
836-2940	K-M
1385 Mc Donalds Restaurant 837-9255	lad
1395 Arby's Roast Beef 832-5231	K-M
1400 Pizza Hut drive in restr 835-3636	Cer
1401 Century Twenty One Glass Inc real	K-M
est 838-5300	Inc
1405 Foster Thayer Co Inc 838-5106	Mele
ZIP CODE 14150	KOENI
1420 Burger King 836-0117	RIDGE
BRAXMAR RD BEGINS	1705 Copi
MEYER RD BEGINS	Insti
1435 Tire Man Of Buffalo 833-3400	wei
1436 Paramount Music 835-1500	1715 Mist
Tony's Of The Blvd Barber Shop	1730 Ray
836-8962	1750 Colo
John's Pizza & Sub Shop 832-4343	*Fri
Rooms	
100 Life Resources 836-4001	
101 Conveyors & Drives Inc 837-6165	ZIP CO
102 Counter Parts dating serv	NEW Y
104 Bluestein Paul S phys 838-4429	OVERP
200 Gerico Don Sports Sales 832-2153	1868 Buil
202 Vacant	Krel
204 Di-Ton Co computer als & trng	693
832-1450	Nuw
206 C M R & Ceiling Master Of N Y	693
home improvement contra	Fox
208 Vacant	Roos
210 Guaranteed Adjustment Inc	302
837-6022	303
1456 Santangelo's Hair Designers 834-3995	
1459 Flanigan's Furniture & Carpeting	304
834-7171	305
National Auto Supply 836-2751	
Sounds Great Inc 836-4602	307
Flanigan's Eclectic Water Beds	
836-5066	310
Burnams ret furn 834-2720	
1500 Kramer Volkswagen Inc 836-4600	311
1508 Vacant	
1520 Truck 'n' Stuff gas sta 834-1700	1870 Apa
YORKSHIRE RD BEGINS	105

Tel. 532-4543

85 14th Ave., North Tonawanda, N.Y. 14120

Tel. 823-1926

600 Bailey - On The Farmer's Market, Buffalo, N.Y. 14206

MAIN ST 1982

253	
3105 Saint Andrew's Parish House (Ofc) 834-9337 *Sonessa Luis A	3233 Cantalician Center For Learning sch 833-5353 Dondajewski Lorita Sister
3106 Vacant	Wagner Harold Rev 836-5276
3107 Saint Andrew's Episcopal Church 834-9337	3234 Palmer's Beauty Salon 836-0777 University Donut 832-6666
3108 Western New York Independent Living Project Inc 836-0822 Studt Res	3236 Plant Parlour plants 833-8111
3171 Felton Dean 837-1439	3240 O'Connell Lucas Chelf Inc men's col 836-4140
3108½*Totaro Joseph S 834-3171	O'Connell Lucas Chelf Inc women clo *Barnett Thos S 833-7584
3112 Vacant	Rear O'Connell Lucas Chelf (Parking Lot)
3114 Pinnacle Peaks Apparel & Bootery Shop clo & shoe store 833-6565	3242 University Heights Community Development Assoc Inc 832-1010
3116*Ntumba Tulumba	University Heights Community Service Center 832-1010
3118 Pichtel Fredk C Jr 833-5024	University Heights Business Association Inc 832-1010
Chinese Fast Food restr 837-6776 Le Mok Leong	University Heights Center Library 832-7762
3122 Cabinet Pak Kitchens By Moehof Bldg Inc 836-6560	3248 Chicken Wing King Inc restr take out
Whiting Morris L	HEATH BEGINS
3124 Old English Book Shop Apartments	3258 Rifco Building Crisis Service counseling serv 834-3131
1*Shilling Kinne	3260 Buffalo's Child ret clo 835-1800
2*Wong Kelly	3262 Furnished Rooms
3*Stephens K 838-1344	*Boatright Robt 833-1026
4*Johnson L	3264 Third Base tavern 833-1284
3128 Main Medical Building Neuroscience Associates 838-5346	3264½ Studt Residents
Bahuleyan Kumar phys	3268 Needle & Thread Shop The tailors 833-0789
HIGHGATE AV BEGINS	Half & Half Trading Co trading shop clo 838-4744
3126 Simulations 836-8666	Studt Res
3130 Sullivan Self Service Laundry 836-9672	3269 Saint Joseph's Roman Catholic Church 833-0296
CUSTER BEGINS	Maloney Thos 833-0296
3135 Reger Funeral Home Inc 834-3600	3270 P J Bottoms Tavern 833-3270
Vacant	3275 Saint Joseph's Roman Catholic School 835-7386
3142 Grabowski Helen Mrs sewing sch 835-4434	Saint Joseph's Convent 833-7333
Joey's Cleaners dry cin	3276 Buffalo Outlet Inc ret clo 832-1900
3144 Talking Leaves Inc books ala 837-8554	ENGLEWOOD AV BEGINS
North Buffalo Food Corp (food store) 836-8938	3288 Vacant
*Luban Nina B	3292 Chabad House jewish culture center 833-8334
Grogan Betsy 835-3279	3296 Chancellor Court Apartments A1 Vacant
3151 Sign Of The Steer Restaurant 836-6800	A2 Schottin Dorothy B Mrs 837-3861
3152 Marine Midland Bank (Univ Br) 838-5865	A3 Walker Danl H 836-1639
University Heights apts 837-6163	A4 Brandt Cath M Mrs 834-9451
201 Peters Janet T Mrs 833-6844	B1 Balog M
202*Teafaye Kife 834-2758	B2 No Return
203 No Return	B3*Minekims James 837-8881
204 Fahay Jerry P 837-5153	B4*Hamburg N
205 Whitehorse Victoria A	C1 Studt Res
206 Studt Res	C2 Studt Res
207 Orselt Joanne K 832-5054	C3 De Georges Joyce C 836-0946
208 No Return	C4 Foltn Geo
3158 Guildercraft Co Of Buffalo Inc The craft sup 837-9346	UNIVERSITY AV BEGINS
3160 North Main Hardware 834-5878	NIAGARA FALLS BLVD BEGINS
*West James 834-7177	3334 University Presbyterian Church 836-7660
3162 Wolff	Vacant
*Shanahan Mark D 836-5208	3350 Child & Adolescent Psychiatric Clinic 835-4011
*Mauro Geo	3362 Vacant
*Friedland T 838-4280	3380 Vacant
3164 Best Florian E optn	3382 Winnes Restaurant 836-4009
3165 Miranda Real Estate 836-6600	3400 Militello's Luggage leather gds 833-1600
3168 Herzog's Drug Store Inc 834-1970	Vacant
3171 Latko Printing & Copy Center 835-0101	Life Uniform Shop 833-2909
Gerson Stuart	Apartments
Chinowsky Lary	1 Vacant
3171½ Haana Albert 836-4933	2 Licastro Emanuele G 836-1649
Hausman Jeffrie	3 Sheinberg Donna S 832-8296
W NORTHROP PL BEGINS	4*Livio Emanuela
NORTHROP PL BEGINS	3404 Vacant
3172 Westworld Video Games	Vacant
3173 Top Shelf Music music store 832-1045	ALLENHURST RD BEGINS
3176 Vacant	3435 Main Street Library 831-2165
3178*Shenquan Xie	S U N Y A B 831-9000
*Wong Jeffrey Y 835-2230	S U N Y A B Book Store 831-2444
3180 La Mia Via Pizzeria 834-3810	Nuclear Research & Technology 831-2826
3182 Foster John A 838-4854	S U N Y A B (Univ Libraries) 836-2965
3184 Hong Kong-Chains Tailors	S U N Y A B Health Sciences Library 831-3402
3191 Turgeon Restaurants Ltd 838-4100	3442 University Court Apartments 835-1930
Turgeon Frank @	1b*Doyle Kevin 835-1930
3193*Strong Sharon	2b Vacant
3198 Frank's Mobil Gas Station 836-9809	A1*Meyer Elie
3199 Bagatelle The restr 836-8803	A2 Levitt Pauline D 835-3130
3211 Wilson Farms Convenience Food Store 834-4081	A3 Cundal Doris A Mrs 834-5373
179	A4 Vacant
WINSPEAR AV BEGINS	A5*Robbins Susan 833-9388
3208 Parkside Candy Co Inc 833-7540	A6 Vacant
3210 Lewis Paul G 832-7005	A7 Hawkins Ruth J Mrs 834-1964
Ryan R H Mrs 833-8394	A8*Ross Steven 837-1968
Vacant	A9 Hall
3212 Parlatto-O'Brien Realty Inc 835-1202	A10 Chamberlin L
3214 Suburban Office Supply 835-8025	A11 Dempsey D V 838-6051
Student Residence	A12*Veraggi Joann
3216 Hair People The beauty salon 832-8032	A14 Mikula Ruta
Student Residents	A15 Smith Cath J 835-3991
*Beyer Blaine W 838-2953	B1 Gianadda Alfonso A 832-8982
3218 College Laundry Shop The 833-0060	B2 Argus Jane M Mrs 837-5786
Student Res	B3 Adams Dorothy J Mrs
3223 North Main Liquor Store 834-7727	B4 Demree Hazel H 834-9412
3225 Branch Bookstore The 832-0909	B5 Ratigan Helen M Mrs
Vacant	B6*Letwin Edwin
*Thill Richd 833-1295	B7*Howard Molly
3229 Buffalo Picture Frame & Mirror Corp 838-3800	B8*Vollaro Linda
MERRIMAC ST BEGINS	B9 Cook Dorothy M 832-3805
BUTTON LA BEGINS	B10*Puerst Vincent
3230 Goodwill Industry Store	B11 Maloney Molly 835-4067
Studt Residence	B12*Bradley Margt
	B14 Franz Pauline C Mrs 834-3880

MAIN ST 1982

B15 Fallen Clara 832-3446

1c Vacant

C2★Mc Eleney Brian

C3★Hughes Michl

C4★Ciminelli Danl

C5★Taylor John

C6 Vacant

C7★Fischer Gail A 833-6315

C8★Lupiano John

C9★Menoff Jeff

C10★Snyder Michele W 836-8365

C11 Gern Bertha H Mrs 834-8910

C12 Wieber Katya 832-1438

C14 Johnson Helen M Mrs 834-6751

C15 Misura Sue

Basemnt Vacant

CAPEN BLVD BEGINS

3484 Stephens J C Motor Corp autos
833-8140

WINDERMERE BEGINS

3488 Seven-Eleven Food Store 836-9633

KENMORE AV BEGINS

BAILEY AV ENDS

CITY LIMITS

KENMORE AVE 1977

2547	LYNDALE AV INTERSECTS UNIVERSITY AV INTERSECTS	311 319
		434
	KENMORE AV (AMHERST TOWN OF TONAWANDA KENMORE)—FROM 3514 MAIN WEST	323 W 337
	FOR EVEN NUMBERS SEE BUFFALO ZIP CODE 14226	353
39	Amherst Bootery Inc 833-6974	359
41	Frisch Gustav A Inc optn 833-5415	C
43	Amherst Clothes Tree Inc women's 836-6711	369 375
47	Plaza Shoe Repair-Laundry & Dry Cleaning 836-4041 It's Greek To Me 838-4500	381
		436
	WINDERMERE BLVD INTERSECTS	
59	Behringer Earl Diamonds Inc retail jwlry 836-4700	E 401
	★Behringer Earl ©	417
	Haircuts Underground barber shop 836-1781	
63	Hudecki Gregory dentist 834-2744	421
	Hudecki Steph E dentist 834-2744	429
	Schaus James P phys 832-1050	435
	Silvert Allen G podiatrist 833-8094	
	Sullivan James R phys 832-8044	447
71	University Medical Building	487
	Central Park Clinical Laboratory 833-8166	
	Buckley Richd J Jr phys 835-4400	
	Gauchat Joseph C dentist 835-0155	F
	Safran Nathl radiologist 833-2223	501
	Reynhout John phys 833-1626	
	Weber Carl F dentist 836-1101	C
	Wittkugel Herbert W phys 836-5191	
	Young Mark H phys 836-0470	
	CAPEN BLVD INTERSECTS	K
95	Neffke Aug F © 834-6612	559
99	Wolf Joseph © 832-2395	

KENMORE AVE 1977

	ALLENHURST RD INTERSECTS	
	135 Kenrick James C dentist 838-1286	
	Sauer Emile C © 836-4553	
	143 Dohn Funeral Home Inc 834-8128	
	Ashley Heber Jr © 832-0520	
	175 Vacant	
		485
	ZIP CODE 14223	
	TOWN OF TONAWANDA BEGINS	
	181 Puehn Geo E meat market 833-4411	
	187★Keefe Pauline J 833-7549	
	★Gawronski Joseph M © 834-5586	
	189 Lazarski Henry Jr © 834-5877	
	191 Brenner Matilda A Mrs © 833-4968	
	LARCHMONT ENDS	
	193 Rozek Kenneth ©	
	197★Baran Jeffrey L © 836-1678	
	199★Mc Elheney Wallace	
	★Weigert Donna	
-	203 Gates Electric Co Inc appls als & serv	
2	837-5311	
	Schuster J Tailor 833-6096	
E	205 Hair Fashions By Audrey 832-6558	
	GRANDVIEW AV BEGINS	
	HAWTHORNE AV BEGINS	
	217★Carr Greg	
	★Johnson Bruce	
	225★Hinton Martin E ©	
	★White Ann D	

MAIN ST 1977

MAIN ST—Contd

3180 Red Giant Rental Service rental serv
836-6983
Red Giant Realtors real estate
836-6983
3182 Foster John A 836-4854
3184 Waterbrothers Inc retail als furn-
accessories 833-2100
3191*Johnson Carol @ 833-3097
3193*Phoong Hang Do 836-7560
*Schmidt Gertrude
Heider R
Wrzesien Pauline T Mrs 837-8045
*Hatt Penny
3198 Frank's Mobil Gas Station gas sta
836-9809
3199 Vacant
3201 Vacant
3203 Joe's Shoe Service repr
3205 Vacant

WINSPEAR AV BEGINS

3208 Kaiser Candy Co Inc 833-7540
Parkside Candy Co Inc 833-7540
3210 Lewis Paul G 832-7005
Ryan Rose H Mrs 833-8394
Dewitz Charles F phys 832-6262
Doll Raymond J dentist 833-8035
Parkside Beauty Shop 834-8640
3212 Main-Spear Delicatessen 836-0936
3214 Branch Book Store The 838-5935
No Return
3216 Parlato-O'Brien Realty Inc 835-1020
*Fogel U
*Remonova M
*Mac Kay M C
*O'Day J
3218 College Laundry Shop The 833-0060
No Return
3223 North Main Liquor Store 834-7727
3225 North Buffalo Food Co-Op Inc
836-8938
McCarthy Anne M 837-6780
3229 Buffalo Picture Frame & Mirror
Corp 838-3800
3230 Studt Res

MERRIMAC ST BEGINS

Center For Exploratory And
Perceptual Arts Inc non-profit
organization 835-6257
3233 SUTTON LA BEGINS
Catholic Center For Learning sch
833-5353
Wagner Harold Rev 836-5276
3234 Sol's Esquire Laundry & Cleaners
834-2225
Mr Donut (Br) 832-6666
Studt Res
3236 Plant Parlour plants 833-3945
Plant Parlour (Stge)
3240 O'Connell Lucas Chelf Inc men's col
836-4140
Rear Parking Lot
Stitch Niche sewing designs
Pearman Robt E
3242 University Hts Community
Development Assoc Inc 832-1010
University Heights Community
Service Center 832-1010
University Heights Business
Association Inc 832-1010
3248 John & Mary's Sub Shop restr take
out 834-3500
HEATH BEGINS

3258 Rifeo Building
Crisis Service counseling serv
838-5980
3260 Nord Alp Inc mountaineering
837-3355
Hike & Bike als & serv 837-0240
3262 Apartments
1*Snedding James
5 Rahill Dion 834-0562
7*Root Donald
8 Vacant
9 Kremp Bitram A 834-1176
10*Binger Alphons
11 Shaw John
3264 Wurst Place The Inc bar & restr
836-8800
3264% Studt Residents
3268 Needle & Thread Shop The tailors
833-0789
Half & Half Trading Co trading
shop cloths 838-4744
Studt Res

3269 Saint Joseph's Roman Catholic
Church 833-0298
Beasley Thos Rev
3270 Bitterman's Restaurant Inc 838-4224
3275 Saint Joseph's Roman Catholic
School 835-7395
Saint Joseph's Convent 833-7333
3276 Buffalo Outlet Inc ret clo 832-1900
ENGLEWOOD AV BEGINS
3288 Crowley Leo T Jr dentist 833-1350
3292 Chabad House jewish culture center
833-8334
3296 Chancellor Court Apartments
A1 Lazerson David B 837-5506
A2 Schottin Dorothy B Mrs 837-3861
A3*Magid Norman
A4 Brandt Cath M Mrs 834-9451
B1 Narasimhan V Tupil 832-3677
B2*Barker R
B3 Hamblin Danl M 838-2403
B4 Harrison David
C1 No Return
C2 Robbison Mark S 838-6511
C3*Bazelon David T
C4*Gehami N
UNIVERSITY AV BEGINS
NIAGARA FALLS BLVD BEGINS

3334 University Presbyterian Church
836-7660
Council Churches Bflo Erie City
(College Wk Dept) 834-4250
Phase One Mental Health Services
Corp 836-6146

3362 Your Host Restaurant Inc 836-9436
3380 Red Barn The restr 836-8789
3382 Arthur Treachers Fish & Chips
838-4009
3400 Militello's Luggage leather gds
833-1600
A M I Co Inc gifts adv 832-3149
Life Uniform Shop 833-2909
Apartments
1 Conjeski Raymond T 838-4542
2*Licastro Emanuele G
3*Hylton Denise
4 Nazzaro Angela 837-7865

3404 Downing Harold S Jr 832-0408
Amigone Helen K Mrs @ 834-5890
ALLENHURST RD BEGINS
3435 New York State Univ At Bflo
Lockwood Mem Lib 831-3428
State University Of N Y At Buffalo
831-9000
State University Of N Y At Bflo
Book Store 833-8090
Nuclear Research & Technology
831-2826
S U N Y A B (Univ Libraries)
831-2426
State University Health Sciences
Library 831-5465

3442 University Court Apartments

832-4700
A Freeman Lee
A1 Murray Elaine Mrs 832-5195
A2 Levitt Pauline L 835-3130
A3 Cundal Doris A Mrs 834-5373
A4 No Return
A5 Vine Kath A Mrs 833-9388
A6 Baker Wm
A7 Hawkins Ruth J Mrs 834-1964
A8 Finn Mary E Mrs 834-2783
A9 Conway Patk J 834-6771
A10 Sholman Laura
A11 Mack
A12 Ziewacz Stanley 836-5424
A14 Thomas Albert E 836-8304
A15 Smith Cath J 835-3991
B1 Gianadda Alfonso A 832-8982
B2 Argus Jane Mrs 837-5786
B3 Adams Dorothy J Mrs 838-3296
B4 Domres Hazel H 834-9412
B5 Ratigan Helen Mrs
B6 Robe Louise M Mrs 833-9684
B7 Brown P
B8 Farah Albert E 835-1389
B9 Cook D M 832-3505
B10 Heining John 837-6153
B11 Feldman Grace Mrs 835-4087
B12 Hennrich Lena
B14 Franz Pauline C Mrs 834-3880
B15 Quellung Helen
1c Knoll A P
C2 Bierbauer Lois Mrs
C3 Muck Karl 832-7916
C4 Eisenstein Joel A 837-4659
C5 Collins Barbara A 835-7882
C6 Kennedy Elis S Mrs 834-2551
C7 No Return
C8 Vacant
C9 Garneau Isabelle Mrs 832-2316
C10 Robe Edna E
C11 Gern Bertha H Mrs 834-8910
C12*Tracy Jill
C14 Johnson Helen M Mrs 834-6751
C15 Vacant

CAPEN BLVD BEGINS

3484 Stephens J C Motor Corp autos
833-8140
WINDERMERE BEGINS
3488 Amoco Serv Sta 836-8805
3500 Manufacturers & Traders Trust Co
832-9523
3514 Blackwell Plaza Service gas sta
836-9390
KENMORE AV BEGINS
BAILEY AV ENDS
CITY LIMITS

MALSCH ST —FROM 174 ESSER AV

NORTH THEN EAST
ZIP CODE 14207
10 Ferro Michl @
12 Loomis Frank H @ 875-5345
14 Skees Richd D @ 874-6242
15 Ruffino Gerald @ 874-1411
16 Sapienza Anthony @
17 No Return
18 Mackie Leota R Mrs @ 875-2946
20 Soos Giza J @ 873-9207
22 Horvath Geo F @ 877-4033
24 Tillie's Beauty Nook 876-1510
Klimczak Chester @ 876-1510
28 Morrison Joe
Lysha Victoria 877-1037
29 Rathborne
*Cunningham Mary 875-6024
30 Giaraffa Frank @ 875-5012
Massaro John V @ 875-5012
ECKHART ST INTERSECTS

MALTA PL —FROM 309 MARYLAND

NORTHWEST
ZIP CODE 14201
9 Gardner Clarence R
*Kettle Cecil B
22 Koehler Frances R Mrs @ 882-2932

352

WE

MAN

RIC

ZIP

14 Fri

15 Na

17 Le

*B

18*Re

20 Pa

*L

21 Kr

Tri

23 Sh

Bru

24 Sh

au

Sh

26 Fri

Pa

27 Sie

*C

28 Lu

Kr

31 Ba

Be

33 Tu

Pet

34 Co

*C

36 Ro

37 Ca

Ma

40 Te

Tei

41 Ria

D'A

44 Pu

Ca

Ca

45 To

*T

46 Pol

*S

47*W

Cri

50 Por

Lir

51 Ecl

Lai

54 Br

Le

55 Gr

*B

56 Co

*A

57 Gie

*S

60*Ni

*B

61 Ste

He

63 Ya

64 Va

No

68 Al

O'V

69 Hu

W

70 Ah

Da

71 St

73 De

Bu

74 Di

Ba

77 Ma

Co

78 Di

Di

79 Re

Ma

80 Mc

Pa

83 Ka

Pa

84 Cl

Va

85*Ba

Ro

89 Cr

Gr

Fr

BA*

MAN

NO

ZIP

35 Fr

42 Kc

43 Ch

47 W

49 Se

52 Wi

53 Bi

54 Fr

55 Z

56 Kc

59 Kc

60 Bc

61 St

62*E

*C

HE

MAIN ST 1977

RED OAK DR INTERSECTS

434

**MAIN ST (AMHERST WILLIAMSVILLE)
A CONTINUATION FROM BUFFALO
CITY LIMITS EAST**

ZIP CODE 14226

3584 Charlie's Barber Shop 837-3111

Mt Major Corp beauty supplies wholesale 391
837-3111

3586 Cavages Incorporated records 836-0041

3588 Deli-Place 832-1456

SPRINGVILLE AV BEGINS

392

3604 Vacant

Vacant

392

3606 Leukemia Society Of American Inc

833-5400

393

3608 Erie Federal Savings & Loan Assn

(University Br) 834-2323

E

3610 Laco Book Stores Inc 833-7131

3612 University Manor Inc 837-3344

394

Straubinger Victor Development Corp

3666 Bronstein Appraisal Service 835-7408

CALLODINE AV BEGINS

N BAILEY AV INTERSECTS

395

432

CROSBY CIR BEGINS

395

3690 Flaherty Harold C photog © 835-1093

3700 Lefcourt Charles R © 833-0743

3710 Gerow Richd J chiropractor © 835-5708

NIAGARA FALLS BLVD 1977

Riverside Senior Citizens Center	61 St
VULCAN BEGINS	62 Mc
CITY LIMITS	★N
	65 Uh
	127 66★Au
NIAGARA FALLS BLVD —FROM 3310	69 Sec
MAIN NORTH	71 Cla
	72 Di
	★L
ZIP CODE 14214	75 Ov
2 Sunyab Student Residence	76 Fe
22 Sceusa Frank J © 836-7654	Du
37 Vacant	79★St
38 Gaglione Mariano C © 835-7050	80 Ste
40 Chi Omega Sorority House 832-1149	81 He
41 Gay Kenneth © 837-9009	87 No
42 Payne Saml T © 834-5413	88 Jo-
43 Krystaf Joseph G © 833-7799	A I
45 Ebony Construction genl contr	B★I
Muldrow Leroy © 832-6625	C C
46 Nowak Steph F ©	D B
PELHAM DR BEGINS	E J
50★Newberry Wilma J © 835-0474	F L
54 Metzger Michl M ©	91 Re
58 Caldarone Thos J © 834-9232	95 Da
62 Kowsky Francis R © 836-6069	100 K
65 Vacant	101 N
66 Klein Peter M © 837-9007	102 S
69 Steele Clara H © 834-4107	105 R
70 Kogler James F © 836-5436	110★C
73 Curtis Louis N © 834-7507	111 B
74 Onorato Victoria A Mrs © 833-9426	115 W
77 Gurary Noson Rabbi © 833-7662	116★S
78 Mc Namara Eliz C Mrs © 834-6177	F
81 Momjian Saml © 833-4816	120 I
82 Szakaly Wm © 834-6608	121 P
85 Maguire Sylvia Mrs ©	
86 Marinaccio Concetta Mrs © 836-5005	
89 Tirado Cruz Jr © 838-5465	
90 Breadon Margt V Mrs © 834-7941	ZIP
95 Vacant	CO
96 Susemihl Ida F Mrs © 832-8750	152 S
97 Sarikas Theo © 832-0388	155 M
100 Beggs Donald W © 833-7923	
101 Snitzer Arthene M Mrs © 837-6496	F
104 Coca-Cola Vending Equipment Co	156 I
834-9231	
Dallas James © 834-9231	159 F
105 Collins Lavern ©	160 M
109★Thompson Michl 832-0216	163 V
BELLEVUE ENDS	
115 Taliaferro Stella M Mrs © 833-0157	166 I
116 Toepfer Carl E © 833-5868	167 I
119 Chmiola Chester S © 832-4110	170 V
120 Burkard Christine Mrs © 834-8687	171 I
123 Marotta Russell J	174 I
124 Rath Ruth G Mrs © 832-9240	
127 Newcomb Mary P © 837-4780	175★
128 Hudack Andrew © 834-8976	178 S
131 Feron Edw J © 833-1335	179 I
132 Rich-Mart Draperies carpets 836-2794	182 S
Sochet Lester D © 836-8278	186 I
136 Daum Earle B real est © 832-4330	N

NIAGARA FALLS BLVD 1977

		284
139 Studt Res		
142 Lesser Geo V dentist 832-9337		NORFO
KENMORE AV INTERSECTS		DELA
-3033		60 ZIP C
3-7317	NIANTIC ST —FROM 68	301 Che
	SHENANDOAH RD NORTHEAST	304 Pun

KENMORE AVE 1973

LYNDALE AV INTERSECTS	
UNIVERSITY AV INTERSECTS	
	31
434	311
KENMORE AV (AMHERST TOWN OF TONAWANDA KENMORE)—FROM 3514 MAIN WEST	
	32
FOR EVEN NUMBERS SEE BUFFALO	
ZIP CODE 14226	
39 Amherst Bootery Inc 833-6974	33
41 Frisch Gustav A Inc optn 833-5415	35
43 Amherst Clothes Tree Inc women's 836-8711	35
47 Plaza Shoe Repair-Laundry & Dry Cleaning shoe repr 836-4041	36
Mike's Giant Submarines 838-3340	37
	38
436	381
WINDERMERE BLVD INTERSECTS	
59★Behringer Earl	
Behringer Earl Diamonds Inc retail jwlry	
Haircuts Underground barber shop 836-8869	
63 Hudecki Steph E dentist 834-2744	
Schaus James P phys 832-1050	40
Silvert Allen G podiatrist 833-8094	41
Sullivan James R phys 832-8044	
71 University Medical Building	42
Central Park Clinical Laboratory 833-8166	42
Buckley Richd J phys 835-4400	43
Gauchat Joseph C dentist 835-0155	
Safran Nathl radiologist 833-2223	44
Swierat John V Jr phys 833-1626	48
Weber Carl F dentist 836-1101	
Wittkugel Herbert W phys 836-5191	
Young Mark H phys 836-0470	
CAPEN BLVD INTERSECTS	
95 Neffke Aug F © 834-6612	50
99 Wolf Joseph © 832-2395	
ALLENHURST RD INTERSECTS	
135 Kenrick James C dentist 838-1286	
★Sauer Emile C © 836-4553	55
143 Dohn Funeral Home Inc 834-8128	
175 Gas For Less	56
	56
485	56
ZIP CODE 14223	
181 Puehn Geo E meat market 833-4411	57
187 Alexander David L © 836-7869	
Keefe Pauline J 833-7549	
189 Lazarski Henry Jr © 835-5788	58
512 191 Brenner Matilda A Mrs © 833-4968	58
LARCHMONT ENDS	
193 Moritz Helene Mrs © 833-9424	59
197 Wakefield Arth E © 833-9211	59
199 Sylvester Wm M	
★Fliederbaum Alysa 832-4815	60
203 Gates Electric Co Inc 837-5311	
205 Imperial Hair Fashions 832-6558	
GRANDVIEW AV BEGINS	
HAWTHORNE AV BEGINS	
217★Nice Wm 833-2871	62
Keily James C 838-3942	
225★Crombie Paul T 832-3085	62

MAIN ST 1973

	835-0101	
	Wallace Paul C 835-4393	32
	Rooney Margt 832-5321	
	3171 1/2 ★ Smolanoff Joel 837-0753	
	Miranda Anthony M 837-3006	32
	3172 Positively Main Street gifts 836-6100	32
	3173 Guildcraft Co Of Buffalo Inc hobby shop 837-9346	
	W NORTHRUP PL BEGINS	32
	3176 Granada Theatre 833-1300	
	Country Wide Theatre Inc 833-1300	
	York View Theatre Corp theatre 833-1300	32
		32
	3178 Wrzesien Pauline T Mrs 837-8045	
	Walder Linda B 835-0299	32
	3180 Prakosh Product Of India pkg food products 837-8344	
	3182 Quackenbush John J Jr 837-0586	
Co	3184 Manufacturers & Traders Trust Co (Br) 834-9272	
	3191 Taylor Charles B © 833-3097	
	3193 ★ Milligan Wes P 835-5425	
	Brody Edw Jr 837-2085	
Co	Ranus Kath Mrs 833-6614	
	Szymula Norbert J 837-4427	
	3198 Frank's Independent Service gas sta 836-9809	
	3199 Beef & Ale House No 1 837-9144	
54	3201 Chez Beaute Boutique cosmetic shop 838-4784	33
	★ Stone Kenneth 832-0615	
	★ Vinal Kath 838-5474	

MAIN ST 1973

271			
fc)	3203 Joe's Shoe Service repr	3334 University Presbyterian Church	
	3205★Coyne Brian P	836-7660	
	★Mac Arthur Lisa 832-3680	Council Churches Bflo Erie Cnty	
	3211 Drago Petro Service gas sta 836-8973	(College Wk Dept) 834-4250	
		S U N Y A B (Nursery Sch)	
441		831-2248	
1	WINSPEAR AV BEGINS		
	3208 Kaiser Candy Co Inc 833-7540	3362 Your Host Restaurant Inc 836-9436	
	3210 Lewis Paul G 833-5188	3380 Red Barn The restr 836-8789	
	★Ryan Rose H Mrs 833-8394	3382 Arthur Treachers Fish & Chips	
	Dewitz Charles F phys 832-6262	837-1998	
	Doll Raymond J dentist 833-8035	3400 Militello's Luggage leather gds	
	Parkside Beauty Shop 834-8640	833-1600	
3211	Vacant	Ami Co Inc gifts & advertising splst	
3212	Main-Spear Delicatessen 836-0936	832-3149	
3214	Fairmont Antiques 837-0777	Life Uniform Shop 833-2909	
	★Flashowak Jay	Apartments	
log	3216 Vacant	1 Conjeski Raymond T 838-4542	
	★Fry Gary	2 Licastro Manuela G	
	3218 College Laundry Shop The 833-0060	3★Taraki Lisa 837-3788	
	★Krasnow Richd 832-8778	4★Burns Larry 834-8130	
	MERRIMAC BEGINS	3404 Downing Harold S Jr 832-0408	
	3223 North Main Liquor Store 834-7727	Amigone Helen K Mrs @ 834-5890	
9230	3225 North Buffalo Community Food Co	ALLENHURST RD BEGINS	
	Op gros 836-8832	3435 State University Of N Y At Buffalo	
	3229 Cantalcian Center Workshop	837-2000	
	833-5355	State Univ Of New York At Bflo	
	3230 Thompson Eug 838-3584	(Alumni Relations) 831-4121	
	SUTTON LA BEGINS	State University Of N Y At Bflo	
	3233 Cantalcian Center For Learning sch	Book Store 833-8090	
	833-5353	Nuclear Research & Technology	
	Wagner Harold Rev 836-5276	831-2826	
	3234 Metropolitan Laundry (Pick Up Sta)	S U N Y A B (Univ Libraries)	
	834-2225	831-2428	
	★Goldstein Denese	3442 University Court Apartments	
9572	Vacant	Bamt Smith Norman R 837-9705	
	3236 Plant Parlor plants 833-3945	A★La Breche Rayburn C Mrs	
	Southall David 833-3945	832-2874	
	3240 Vacant	A1 Murray John J 832-5195	
h	O'Connell Lucas Chelf Inc men's col	A2 Levitt Pauline L 835-3130	
	836-4140	A3 Cundal Doris A Mrs 834-5373	
	Rear Vacant	A4 Meyer Martin J 836-5867	
	Vacant	A5 Vine Kath A Mrs 833-9388	
	★March Cheryl E 837-5831	A6 Glasser Esther G Mrs 834-6453	
	Roetter Joseph J 837-2731	A7 Hawkins Ruth J Mrs 834-1964	
3242	Vacant	A8 Finn Mary E Mrs 834-2783	
3248	Dog House The restr 834-7322	A9 Conway Patk J 834-6771	
	HEATH BEGINS	A10 Dohmeier Susan 833-7217	
3258	Rifco Building	A11 Vogt Mabel Mrs	
	State Univ Ny At Bflo (Ofc Of	A12★Goss Russell 837-9705	
	Facilities Planning) constn div	A14 Radder Mabel E Mrs 833-5965	
	831-4542	A15 Smith Cath J Mrs 835-3991	
	S U N Y A B Equip Div (Ofc Of	B1 Gianadda Alfonso A 832-8982	
	Facilities Planning) 831-4421	B2 Argus Jane Mrs 837-5786	
41	Maloney John T lwyr 836-4574	B3 Adams Dorothy J Mrs 838-1945	
	Peterson Geo C ins agt 836-4575	B4 Kober Emma Mrs 834-3413	
3262	Hike & Bike als & serv 837-3300	B5 Ratigan Helen Mrs	
	Apartments	B6 Rohe Louise M Mrs 833-9684	
	1★Barstis John	B7 Weber Edith Mrs 835-2696	
898	3★Wienitzer Mark	B8 Johnson Edith Mrs 835-1389	
	4★Duggan James	B9★Frisch Alf 833-5529	
	5 Buscimi Mario	B10 Glenn Vivian E Mrs 835-5770	
	6★Gall Cathy	B11 Feldman Grace Mrs 835-4057	
	7 Marnon Vincent C 837-9710	B12 Baumann Mae 833-0292	
	8★Keenan Frank	B14 Franz Pauline Mrs 834-3880	
	9★Bikremp Burt	B15★Gallen Clara Mrs 832-3446	
	10 Lehman Ronald	1c Siragusa Joanne 837-5135	
3264	Bitterman's Restaurant 838-4224	C2 Loesch Ralph F 833-1819	
3266	Cricket Ticket Service 835-2828	C3 Lenihan Denis 834-0062	
3268	Needle & Thread Shop The tailors	C4 Sheldon Edna H Mrs 832-7213	
	833-0789	C5 Collins Cora E Mrs 836-7682	
	Pants A Plenty 836-9238	C6 Kennedy Eliz S Mrs 834-2551	
	★Munahi Mechboob 838-4180	C7 Robert Charlotte 834-1442	
	Guariglin Robt 833-2196	C8 Neuffer Lyle Mrs 832-1163	
3269	Saint Joseph's Roman Catholic	C9 Garneau Isabelle Mrs 832-2316	
	Church 833-0290	C10 Rohe Edna E	
	Larush Alton Rev 833-0290	C11 Gern Bertha H Mrs 834-8910	
3270	Vacant (3270-3274)	C12 Farrant Jane K Mrs 835-4282	
3275	Saint Joseph's Roman Catholic	C14 Johnson Helen M Mrs 834-6751	
	School 835-7395	C15 Schnerle Esther 835-7318	
	Saint Joseph's Convent 833-7333	CAPEN BLVD BEGINS	
3276	Vacant	3484 Stephens J C Motor Corp autos	
	Vacant	833-8140	
	ENGLEWOOD AV BEGINS	WINDERMERE BEGINS	
3288	Crowley Leo T Jr dentist 833-1350	3488 Bert's Kendall Service Station	
3292	Chabad House jewish culture center	836-9207	
	833-8334	Bert's Kendall Used Cars 836-9207	
3296	Chancellor Court Apartments	3500 Manufacturers & Traders Trust Co	
	A1★Copeland Leslie 832-5880	bank 832-9521	
	A2 Schottin Dorothy B Mrs 837-3861	3514 Blackwell Plaza Service gas sta	
	A3 Toepfer Mary	836-9390	
	A4 Brandt Cath M Mrs 834-9451	KENMORE AV BEGINS	
	B1★Sankarasubramanian R 832-3677	CITY LIMITS	
	B2 Stengel Paul L 837-4741		
	B3★Miklun John H 832-6888		
	B4 Menn Richd T 832-4205		
	C1 Ranov Theo 834-1594		
	C2 Newberry Wilma J 835-0474		
	C3 Niedziela Ronald L 835-5251		
	C4 Griffin Michl		
	UNIVERSITY AV BEGINS		
hop	3330 Council Of Churches Of Bflo & Erie		
	County campus ministry dept		
	834-4250		
	NIAGARA FALLS BLVD BEGINS		

VENTILATING CONTRACTORS and ENGINEERS

MAIN ST 1973

434

**MAIN ST (AMHERST WILLIAMSVILLE)
A CONTINUATION FROM BUFFALO
CITY LIMITS EAST**

ZIP CODE 14226

3582 Evans China & Gifts 834-3517

3584 Charlie's Barber Shop 837-3111

Vacant

Vacant

3586 Cavages Incorporated records 836-0041

Vacant

3588 Deli-Place 832-1456

SPRINGVILLE AV BEGINS

3604 Simmons Leo Liquor Store Inc 834-2116

Vacant

3606 I L I Consultants Inc ins consultants

836-3960

Brychta Kurt Violins violin sls 838-3606

Provident Security Inc 836-3960

Vacant

3608 Erie Federal Savings & Loan Assn

(University Br) 834-2323

3610 Buffalo Textbook Stores Inc 833-7131

3612 University Manor Motel Inc 837-3344

CALLODINE AV BEGINS

3620 U S Oil Inc 836-9720

3626 Shop The water bed & leather shop

838-4288

3628 Half & Half Trading Co clothing &

accessories 838-4744

460 3630 Onetto's Restaurant 836-9563

N BAILEY AV INTERSECTS

NIAGARA FALLS BLVD 1973

	CITY LIMITS	65 UL
589		66★G
	127	★
	NIAGARA FALLS BLVD —FROM 3310	★
77	MAIN NORTH	★
	ZIP CODE 14214	No
	2 Sunyab Student Residence	69 Sc
	22 Sceusa Frank J © 836-7654	71 Cl
	37★Hofer Robt R 837-1729	72 Di
	38 Gaglione Mariano C © 835-7050	Di
	40 Chi Omega Sorority House 832-1149	★
	41 Gay Kenneth C © 837-9009	75 Ov
	42 Payne Saml T © 834-5413	Ov
	43 Krystaf Joseph G © 833-7799	76 Fe
	45 Muldrow Leroy © 832-6625	★
	46 Nowak Steph F ©	79 Bl
	PELHAM DR BEGINS	80 Pa
	50★Katrein Joseph E © 837-2879	81 He
	54 Metzger Michl M © 837-3488	87 Lo
	58 Caldarone Thos J © 834-9232	88 Jo
	62 Tremblay Lambert F acct © 832-6082	A★
	65 Dorfer Julia L © 832-1573	B★
	66 Klein Peter M © 837-9007	C C
	69 Steele Clara H © 834-4107	D I
	70 Fiedler Bernice J ©	E I
	73 Curtis Louis N © 834-7507	F I
7	74 Onorato Victoria A Mrs © 833-9426	91 Ra
	77★Gurary Noson Rabbi © 833-7662	95 Di
	78 Mc Namara Eliz C Mrs © 834-6177	100 H
	81 Momjian Saml © 833-4816	101 N
23	82★Szakaly Wm 834-6608	102★
	85 Vacant	105 F
	86 Marinaccio Concetta Mrs © 836-5005	110 T
929	89★Tirado Cruz Jr © 838-5465	T
	90 Breadon Margt V Mrs © 834-7941	111 E
	95 Mae Phee Scott A © 834-2951	115 V
	96 Susemihl Ida F Mrs © 832-8750	116★
	97 Sarikas Theo © 832-0388	F
	100 Beggs Donald W © 833-7923	120 I
	101 Snitzer Arthene M Mrs © 837-6496	121 F
	104 Coca-Cola Vending Co 834-9231	
	★Dallas James © 834-9231	ZIP
	105 Collins Lavirn ©	E I
	109 Brady Robt T © 834-9580	152 N
75-8312	BELLEVUE ENDS	155 N
	112 Dadante Anthony F © 832-1891	F
3759	115 Taliaferro Stella M Mrs © 833-0157	156 I
	116 Toepfer Carl E © 833-5868	
	119 Chmiola Chester S © 832-4110	159 F
	120 Burkard Frank L © 834-8687	160 N
022	123 Marotta Russell J © 836-3882	163 V
8	124 Rath Ruth G Mrs © 832-9240	166 I
7	127 Newcomb Mary P © 837-4780	167 I
	128 Hudack Andrew © 834-8976	170 V
	131 Feron Edw J © 833-1335	171 F
	132 Rich-Mart Draperies carpets 836-2794	174 N
	Sochet Lester D © 836-8278	
	136 Daum Earle B real est © 832-4330	175 I
	139 Krauss Lisbeth Mrs © 835-8259	I

NIAGARA FALLS BLVD 1973

305		
	142 Lesser Geo V dentist 832-9337	178
	KENMORE AV INTERSECTS	179
		182
		186
033	NIANTIC ST —FROM 68	
7	SHENANDOAH RD NORTHEAST	
		NO

KENMORE AVE 1968

---ALLENDALE RD INTERSECTS	---
230	26
KENMORE AV (AMHERST, TOWN OF TONAWANDA, KENMORE)--FROM 3514 MAIN WEST	
---	26
---FOR EVEN NUMBERS SEE BUFFALO	26
---ZIP CODE 14226	26
39 JOHNSON'S AMHERST BOOTERY 833-6974	27
41 FRISCH GUSTAV A JWLR 833-5415 FRISCH ALF G OPTN 833-5415	27
43 AMHERST CLOTHES TREE INC WOMEN'S 836-6711	28
47 E & M FRUIT & VEGETABLE MARKET 834-5710	29
---WINDERMERE BLVD INTERSECTS	---
59 STEINHART JACOB M PEDIATRICS PHYS 835-5772	---
ZAMORA JUAN C 836-2258	31
63 COPLEY STANFORD S PHYS 832-1022 FISCHMAN EDW H PODIATRIST 833-8094	31
HUDECKI STEPH E DENTIST 834-2744 SCHAUS JAMES P PHYS 832-1050 SILVERT ALLEN G PODIATRIST 833-8094	32
SULLIVAN JAMES R PHYS 832-8044	32
71 UNIVERSITY MEDICAL BUILDING CENTRAL PARK CLINICAL LABORATORY 833-8166	33
BUCKLEY RICH D J PHYS 835-4400 SAFRAN NATHL RADIOLOGIST 833-2223 SWIERAT JOHN V JR PHYS 833-1626 YOUNG MARK H PHYS 836-0470	35 35 ---
---CAPEN BLVD INTERSECTS	37
95 NEFFKE AUG F • 834-6612 99 WOLF JOSEPH • 832-2395	37
---ALLENHURST RD INTERSECTS	---
135 SAUER EMILE C DENTIST • 836-4553 143 DOHN FUNERAL HOME 834-8128 DOHN CARLTON H • 832-0520	38
175 VACANT	---
---NIAGARA FALLS BLVD INTERSECTS	---
207	40
181 PUEHN GEO E MEATS 833-4411 187 ALEXANDER DAVID L • 836-7869 KEEFE PAULINE J 833-7549	41
189 LAZARSKI HENRY JR • 832-7764 191 BRENNER GEO • 833-4968	42
---LARCHMONT ENDS	---
193 MORITZ GEO J • 833-9424 197 MC CUTCHEON INK CO PRNTRS SUPS 834-3131 WAKEFIELD ARTH E • 833-9211	43
199 PLASKIN AARON • 832-7739 BRODY HAROLD B 834-9191	44
203 VACANT	---
205 RICHARD'S CLOTHING DISCOUNT CLOTHING	48
---GRANDVIEW AV BEGINS	---
---HAWTHORNE AV BEGINS	---
217 ROY RICH D A • 835-3054 SCHIEFFELIN EDW J 836-1770	---
225 TREADWAY CHARLES M REINECKE ISABELLE MRS • 834-8159	50
PERMANENT SAVINGS & LO	

MAIN ST 1968

	MINTER MILLARD 837-8240	
	MINEMIER DIANA L 837-3947	
	CRZNER B 836-7326	
3165	VACANT	326
3168	HERZOG'S DRUG STORE INC 834-1970	326
3171	STELLEY'S OPEN KITCHEN RESTR 836-9472 GUTNAC BONNIE J 837-9535	
3171½	STENGEL PAUL L • 837-4741	
3172	CHRISTMAS STUDIO NO 2 INC GIFTS 836-6100	
3173	GUILDCRAFT CO OF BUFFALO INC HOBBY SHOP 837-9346	
---	W NORTHRUP PL INTERSECTS	
3176	PANTHER GRANADA THEATRE 833-7746	326
3178	BURAKOFF THEO GRISSOM MARY A MRS 835-8608	327
3180	THORNTON REALTOR 834-2411	327
3182	GREEN BUNNY R MRS 836-6015	
3184	MANUFACTURERS & TRADERS TRUST CO (BR) 834-9272	327
3191	TAYLOR CHARLES B • 833-3097	327
3193	KRAJANDOWSKI PAUL • 834-1856 ROMANIAK MONIKA I 835-4121 WALKER WM J 837-5584	327
	4 PISQUA HALLINA M	---
3198	AL'S MOBILE SERVICE GAS STA 836-5989	328
---	W WINSPEAR BEGINS	
3199	BUFFALO BEEF & ALE HOUSE INC RESTR 837-9144 RUBIN LARRY 836-4748	329
3201	GIROUX EDW	BSM
3203	JOE'S SHOE SERVICE REPR	
3205	LUCCI ROCCO A 832-1473 WOLDRUFF MARY 838-1958	

YMCA

MAIN ST 1968

	3208 PARKSIDE CANDY CO INC 833-7540	WAREAVE.
	3210 LEWIS PAUL G 832-7005 DEWITZ CHARLES F PHYS 832-6262 PARKSIDE BEAUTY SHOP 834-8640	
1	3211 GANDOLPH SINCLAIR SERVICE GAS STA 837-9176 ---WINSPEAR INTERSECTS	
	3212 DOLL RAYMOND J DENTIST 833-8035 MAIN-SPEAR DELICATESSEN 836-9241	
	3214 JUDY LYNN SHOP WOMENS CLO 832-9652	
	3216 DEL PRINCE HAIR FASHIONS BEAUTY SHOP 836-6663 WOLFF MARGT MRS 835-1336	
Y	3218 COLLEGE LAUNDRY SHOP 833-0060 MC KENNA JOHN 837-5483 ---MERRIMAC BEGINS	
	3223 NORTH MAIN LIQUOR STORE 834-7727	
H	3225 VACANT	
	3229 CUE B BILLIARDS 836-0945	
	3230 POWRIE CHARLES ---SUTTON LA BEGINS	
	3233 CANTALICIAN CENTER FOR CHILDREN SCH 836-4260 REAR LIPCZYNSKI JOSEPH REV 836-5276	
	3234 SOL'S ESQUIRE SHIRT LAUNDRY INC 834-2225 WHITING DAVID 836-1975	
	3236 FLORETTE FLOWER SHOPPE 832-3421 MADDEN DANL A • 832-3421	
F	3240 BOTSFORD DANL R OCULIST 832-8080 HENRICH MARY I OCULIST 832-8080 O'CONNELL LUCAS CHELF INC MEN'S CLO 836-4140 REAR GAS VAC HEATING CORP GAS HTG 835-9001 REAR PFEFFER ELECTRIC CO 835-9001 CASTILLEN M ISABELINO 837-8728 OAKLEY LILLIAN MRS	BUFFALO, N. Y. 14202
	3242 FRONTIER ELECTRICAL SUPPLY INC 835-3714	
	3248 DOG HOUSE THE 833-3538 ---HEATH BEGINS	
	3258 RIFCO BUILDING STATE UNIV NY AT BFLO (CFC OF FACILITIES PLANNING) 831-2109 MALONEY JOHN T LWYR 836-4574	
7	3262 CAMPUS CORNER OF BUFFALO INC CLO 832-3221 RASSOW ERICH	
	3264 BITTERMAN'S RESTAURANT 836-9266 BITTERMAN MARY C MRS • 836-9266	
	3266 CAMPUS BARBER SHOP 852-8109	
	3268 CHICKEN DELIGHT RESTR 834-6688 NEEDLE & THREAD SHOP THE TAILORS 833-0789 SAYED SHAMIN AHMAD 837-5738 GHAYASUDDIN MCHAMMAD 837-5738 GURESHI TUFAIL 835-1544 JAVOID JAVOID	
1	3269 SAINT JOSEPH'S ROMAN CATHOLIC CHURCH 833-0290 RUNG ALBERT REV • 833-0290	
	3270 LIFE'S BUFFALO UNIFORM SHOP INC 833-2909	
	3272 STATE UNIVERSITY OF NEW YORK AT BFLO FACILITIES PLANNING DEPT	
S	3274 VACANT	
	3275 SAINT JOSEPH'S ROMAN CATHOLIC SCHOOL 833-7333	
	3276 CADET CLEANERS (BR) LOBMILLER JOSEPH 834-5135 RYAN ROSE H MRS 833-8394 ---ENGLEWOOD AV BEGINS	
1	3288 VACANT CROWLEY LEO T JR DENTIST 833-1350	
	3292 GRANT BOOK & STAMP STORE 836-9124	
	3296 CHANCELLOR COURT APARTMENTS BSMT GREAT LAKES ORTHODONTIC LABORATORY INC ORTHODONTIC APPLIANCE 837-3121	

BUFFALO, N. Y. 14202

305 NIAGARA ST.

Agent For ALLIED VAN LINES

854

MAIN ST 1968

		332
MAIN ST--CONTD		
CHANCELLOR COURT		
APARTMENTS--CONTD		
A1 HOWARD JAMES F 837-6631	STATE UNIV NY AT BFLC	---
A2 SCHOTTIN DOROTHY B MRS	{MILLARD FILLMORE	34
837-3861	COLLEGE} 831-2204	
A3 DESCARTES RENE M	STATE UNIV OF NY AT BFLC	
836-1355	{NORTON HALL} 831-2511	35
A4 BRANDT CATH MRS	STATE UNIV OF NY AT BFLC	
B1 LOEWINGER ROBT J	{PLANNING & DEVELOPING}	---
838-2847	831-2140	---
B2 O'SULLIVAN JEREMIAH	STATE UNIV OF NY AT BFLC	
836-1025	{SCH OF BUSINESS ADMN}	---
B3 VANN SARAH K 837-4435	831-3533	
B4 JASSY LILIANA V MRS	STATE UNIV OF NY AT BFLC	MA
837-5751	{SCH OF DENTISTRY}	
C1 MC ANERN DONALD M	831-2637	
837-7790	STATE UNIV OF NY AT BFLC	---
C2 NEWBERRY WILMA J	{SCH OF EDUC} 831-2810	10
835-0474	STATE UNIV NY AT BFLC {SCH	12
C3 NIEDZIELA RONALD L	OF ENG} 831-3104	14
835-5251	STATE UNIV OF NY AT BFLC	15
C4 MUKAMAL SASSON J	{SCH OF MEDICINE}	16
837-3646	831-2611	
---UNIVERSITY AV BEGINS	STATE UNIV OF NY AT BFLC	17
---NIAGARA FALLS BLVD BEGINS	{SCH OF SOCIAL WELFARE}	
3330 STUDENT CHRISTIAN CENTER	831-2526	18
834-4250	STATE UNIV OF NY AT BFLC	20
3334 UNIVERSITY PRESBYTERIAN	{SUMMER SESSION} 831-2411	22
CHURCH 836-7660	STATE UNIV OF NY AT BFLC	24
COUNCIL CHURCHES BFLC ERIE	{UNIV COLLEGE} 831-3517	
CNTY {COLLEGE WK DEPT}	STATE UNIV OF NY AT BFLC	
834-4250	{DPC OF FINANCIAL AID}	
3362 COLONIAL HOUSE RESTAURANT	831-3725	
836-9436	WESTERN NEW YORK NUCLEAR	
3380 VACANT	RESEARCH CENTER INC	28
3384 COUNTRY CORNER THE WOMEN'S	831-2826	
CLD 836-2071	LOCKWOOD MEMORIAL LIBRARY	29
3400 CELEBRITY HOUSE INC MAIL	831-2438	
ORDER 832-3149	UNIVERSITY OF BFLC	
MISTER COPY INC {BR} PNTG	FOUNDATION INC 831-4232	30
& COPYING 832-6985	HEALTH SCIENCE LIBRARY	
MILITELLO P & SON LEATHER	831-2441	---
GDS 833-1600	3442 UNIVERSITY COURT	
AMI CO INC GIFTS &	APARTMENTS	
ADVERTISING SPLST	BSMT SMITH NORMAN R 837-9705	---
832-3149	A1 MURRAY JOHN J 832-5195	MA
APARTMENTS	A2 LEVITT PAULINE L	
1 PURSER ROBT J	835-3130	---
2 JOYCE LARRY C 832-2428	A3 CUNDALL DORIS A MRS	9
3 PLANAVSKY RICHD 837-5618	834-5373	
4 BOEX JAMES R 833-9177	A4 MEYER M J 836-5867	15
3404 WARREN IRENE A MRS	A5 VINE KATH A 833-9388	18
832-0408	A6 GLASER E G	22
AMIGONE JOSEPH N	A7 ARGUS JANE 837-5786	---
834-5890	A8 FINN MARY E MRS 834-2783	
---ALLENHURST RD BEGINS	A9 MARMOL FANNY R 833-6468	
3435 STATE UNIVERSITY OF NY AT	A10 CONWAY PATRICK J	
BUFFALO 837-2000	834-6771	MA
STATE UNIV OF NEW YORK AT	A11 BERGWALL NINA M MRS	
BFLC {ALUMNI RELATIONS}	836-6847	---
831-4121	A12 RUBERY MARJORIE MRS	
STATE UNIVERSITY OF NY AT	836-8884	14
BFLC BOOK STORE 833-8090	A14 RADDER MABEL E MRS	15
STATE UNIVERSITY OF NY AT	833-5965	
BFLC BOOK STORE 833-8990	A15 SMITH CATH J 835-3991	17
STATE UNIVERSITY NY AT	B1 GIANADDA ALFONSO A	
BFLC {CROSBY HALL}	832-8982	18
831-3533	B2 KINSLEY KATH M MRS	20
STATE UNIV OF N Y AT BFLC	836-7193	
{DEPT OF AIR SCIENCE}	B3 SEDLAK LYNN A J 836-7778	
STATE UNIV OF NY AT BFLC	B4 SARGENT INA 838-1488	21
{DEPT OF MUSIC} 831-3411	B5 RATIGAN HELEN	
STATE UNIV OF NEW YORK AT	B6 ROHE LOUISE M MRS	
BFLC {DEVELOPMENT OFC}	833-9684	23
831-2140	B7 WEBER EDITH MRS 835-2696	24
STATE UNIV OF NY AT BFLC	B8 MOTTRAM MABEL J MRS	26
{FACULTY ARTS & LETTERS}	832-8742	
STATE UNIV OF NY AT BFLC	B9 VACANT	27
{FACULTY HEALTH SCIENCE}	B10 GLENN VIVIAN E MRS	
831-3711	835-5770	
STATE UNIV OF NY AT BFLC	B11 FELDMAN GEORGE J MRS	28
{OPERATION & SYS}	835-4057	
STATE UNIV OF NY AT BFLC	B12 ROESTER MARTHA MRS	31
{PUBLICATIONS}	832-2003	32
STATE UNIV OF NEW YORK AT	B14 FRANZ PAULINE 834-3880	
BFLC {DIEFENDORF BLDG}	B15 QUELLAS HELEN M MRS	34
837-2000	832-3446	36
STATE UNIV OF NY AT BFLC	IC SIRGUSA JOANNE 837-5135	37
{STUDT AFFAIRS}	C2 LOESCH RALPH F 833-1819	
STATE UNIV NEW YORK AT	C3 LENIHAN DENNIS 834-0052	40
BFLC {PHYSICAL EDUC DEPT}	C4 ALGASE SOL	41
831-2935	C5 COLLINS CORA E 835-7882	
STATE UNIV OF NEW YORK AT	C6 MURPHY J F	42
BFLC {RIDGE LEA RD}	C7 ROBERT CHARLOTTE	43
831-1252	834-1442	50
STATE UNIV OF NY AT BFLC	C8 NEUFFER LYLE MRS	51
{GOODYEAR HALL} 831-4925	832-1163	
STATE UNIV NY AT BFLC	C9 GARNEAU ISABELLE	54
{HAYES HALL B} 831-2100	832-2316	
STATE UNIV OF NY AT BFLC	C10 ROHE EDNA E 837-8450	
{HAYES HALL} 831-5218	C11 GERN BERTHA H MRS	
STATE UNIV OF NY AT BFLC	834-8910	
{HEALTH SCIENCE LIBRARY}	C12 FARRANT JANE K 835-4262	
831-2441	C14 JOHNSON HELEN M	
STATE UNIV OF NY AT BFLC	834-6751	
{LAW SCH} 852-4372	C15 SCHNERLE EARL P	
	836-7318	
	---CAPEN BLVD BEGINS	
	3484 STEPHENS J C MOTOR CORP	
	AUTOS 833-8140	

BUFFALO, N.Y. 14202

1300 CHAMBER OF COMMERCE BUILDING

Meehanite — Gray I

MAIN ST 1968

332

---WINDEMEIL BEGINS

3488 BERT'S KENDALL SERVICE

STATION 836-9207

BERT'S KENDALL USED CARS

836-9207

3514 BLACKWELL PLAZA SERVICE

GAS STA 836-9390

---KENMORE AV BEGINS

---CITY LIMITS

A3

MAIN ST 1968

230
MAIN ST (AMHERST, WILLIAMSVILLE)-A
CONTINUATION FROM BUFFALO CITY
LIMITS EAST

---ZIP CODE 14226

3582 EVANS GIFT SHOP 834-3517

3584 CHARLIE'S TONSORIAL CENTER
836-9080

PARKHILL & HART LAUNDRY INC
(BR)

CHAIT ROBT J 834-4129

PELLETIER FRANCIS 833-9767

3586 CRICKET TICKET SERVICE INC
THEATRE TICKET AGCY 835-2828

SCHWARTZ CHARLES

WALKER ARTIE L 837-7596

3588 UNIVERSITY DELICATESSEN
832-1456

TAYLOR TRAVEL SERVICE INC
834-7588

WESTERN NEW YORK HOTEL
RESERVATION SERVICE 834-7588

---SPRINGVILLE AV BEGINS

3604 SIMMONS LEO LIQUOR STORE INC
834-2116

WEBER CARL F DENTIST 836-1101

3606 I L I CONSULTANTS INC INS
CONSULTANTS 836-3960

SIRE ASSOCIATES ACCTS 835-8400

FULSOM E L PHYS

BRUTMAN MALCOLM D LWYR 835-8400

SILVERMAN SAUL S LWYR 835-8400

WRIGHT LONG & CO ACCTS 835-8400

3608 ERIE FEDERAL SAVINGS & LOAN

NIAGARA FALLS BLVD 1968

123
NIAGARA FALLS BLVD -FROM 3310
MAIN NORTH
---ZIP CODE 14214
2 THETA CHI FRATERNITY 836-9895
22 SCEUSA FRANK S • 836-7654
37 VACANT
38 GAGLIONE MARIANO C •
835-7050
40 CHI OMEGA SORORITY 836-5631
41 GAY KENNETH C •
42 EVERYBODY'S CLEANING SUPPLY
CO 834-5413

NIAGARA FALLS BLVD 1968

NIAGARA FALLS BLVD--CONT'D	61
PAYNE SAM'L T • 834-5413	62
43 KRYSTAF JOSEPH G • 833-7799	65
45 CIMINELLI FRANK L • 836-4372	66
46 NOWAK STEPH F •	
---PELHAM DR ENDS	
50 NO RETURN	
54 METZGER MICHL H • 837-3488	69
58 CALDARONE THOS J • 834-9232	71
62 TREMBLAY LAMBERT F •	72
832-6082	
65 DORFER JULIA L • 832-1573	75
66 KLEIN PETER M • 837-9007	76
69 STEELE CLARA H • 834-4107	
70 FIEDLER BERNICE J •	
73 CURTIS LOUIS N • 834-7507	79
74 HAENDIGES VICTORIA A MRS •	80
833-9426	
77 FRAWLEY WM J • 832-4461	81
78 MC NAMARA ELIZ C MRS •	87
834-6177	
81 MOMJIAN SAM'L • 833-4816	88
82 CAPIZZI LEONARD S • 834-7423	
85 COTTIS HELEN MRS • 833-4784	
86 MARINACCIO CONCETTA MRS •	
836-5005	
89 BIDELE WM E • 835-7251	
90 BREADON JOHN A • 834-7941	91
95 FOERTTER LINCOLN H •	95
834-2951	
96 SUSEMIHL ALF L • 832-8750	100
97 SARIKAS THEOD • 832-0388	101
100 BEGGS DONALD W • 833-7923	102
101 SNITZER WM J • 837-6496	
SNITZER MICHL S 835-7885	105
104 COCA-COLA VENDING CO	
834-9231	110
KANELOS ERNEST G • 834-9231	
105 PEACOCK DAVID A • 833-4324	111
109 BRADY ROBT T • 834-9580	115
---BELLEVUE ENDS	116
112 DADANTE ANTHONY F •	
832-1891	
115 TALIAFERRO STELLA MRS •	120
833-0157	121
116 TOEPFER CARL E • 833-5868	
119 PAPPAS CLARENCE L •	---
120 BURKARD FRANK L • 834-8687	---
123 MAROTTA RUSSELL J	152
124 RATH RUTH G MRS • 832-9240	155
127 LENEGHER JAMES T • 837-4780	
128 HUDACK ANDREW • 834-8976	156
131 FERON EDW J • 833-1335	
132 RICH-MART DECORATORS	159
CARPETS 836-2794	160
SOCHET LESTER D • 836-8278	163
136 DAUM EARLE B REAL EST •	
832-4330	166
139 AMARANTE BRIDGET F MRS •	
834-0020	167
142 LESSER GEO V DENTIST	
832-9337	170
---KENMORE AV INTERSECTS	171
	174
	56
NIANTIC ST -FROM 68 SHENANCOAH	175
RD NORTHEAST	178

KENMORE AVE 1964

624 GENESEE BLDG., BUFFALO, N. Y. 14202

88 Gancarz Jos © TF5-3073

Allendale rd intersects

230

KENMORE AV (Egbertsville)—From
3514 Main west

Zone 26

39 Johnson's Amherst Bootery shoes
TF3-6974

41 Frisch Gustav A jwlr TF3-5415

43 Amherst Clothes Tree Inc womens
TF6-671147 E&M Fruit & Vegetable Mkt
TF4-5710

Windermere intersects

59 Hollerman Chas E TF2-9072

63 Schaus Jas P phys TF2-1050

Sullivan Jas R phys TF2-8044

Hudecki Steph E dentist

TF4-2744

Early Robt L phys TF2-8044

Silver Allen G podiatrist

TF3-8094

71 Swierat John V jr phys TF3-1626

Siegner Allan W phys TF6-8380

Anlo Victorino phys 835-2252

Wildhack Robt H phys TF6-8380

Central Park Clinical Laby

TF3-8166

Safran Nathl radiologist

TF3-2223-TF3-2224

Berkson Robt S phys TF4-8161

Young Mark H phys TF6-0470

Capen blvd intersects

95 Neffke Aug F © TF4-6612

99 Wolf Jos © TF2-2395

135 Sauer Emile C © dentist

TF3-8444-TF6-4553

Sauer Richd E dentist

TF3-8444

Allenhurst rd begins

143 Dohn Funeral Home TF4-8128

C-1

KENMORE AVE 1964

224	
Dohn Carlton H © TF2-0520	35
175 Joseph's Ashland Serv gas sta	35
836-9002	
Niagara Falls blvd intersects	
207	35
181 Puehn Geo E © meats TF3-4411	C
187 Alexander David L © TF6-7869	36
189 Lohouse Geo F © TF3-5233	
191 Brenner Geo © TF3-4968	37
Larchment rd ends	
193 Moritz Geo J © TF3-9424	37
197 McCutcheon Bros & Quality Inc	re
TF4-3131	38
Wakefield Arth E © TF3-9211	
199 Plaskin Aaron © TF2-7739	
Brody Harold B © TF4-9191	
203 Conshafter R W Real Estate	
832-0021	
205 Grandview Tailors & Clns	E
TF2-2910	40
Grandview av begins	40
Hawthorne av begins	
217 Roy Richd A © TF5-3054	41
Haag Donald J 833-9125	
225 Arbour Herve TF2-3730	42
Byrnes David C 837-4283	42
229 Werder Paul K © chiropractor	
TF4-7974	43
233 Stieg Louise A Mrs © TF4-1238	
Moll Ruth S Mrs TF4-3114	
Radcliff rd ends	43
237 Henry Ottilie D Mrs ©	
Nesselbeck Norman G	44
TF4-8552	
241 Pontikos Sam © TF3-5756	
Pinkus Allen	
245 Ayer Bessie Mrs © TF2-9249	48
Ayer Judd C TF2-7510	
249 Tronolone Evelyn M Mrs ©	Fa
curtains and draperies	50
TF4-2082	
Tronolone Michl H TF4-2082	E
251 Hyland Robt B 837-6426	K
DiBartolo Jos	
253 Parade of Homes Inc real est &	55

MAIN ST 1964

	E-Z Drive Auto Sch	TF2-4735
	Safe-Way Driving Sch	TF4-4300
	Northrup pl intersects	
3176	Schine's Granada Theatre	TF3-7746
3178	Grissom Mary A Mrs	TF5-8608
	Forsythe Alice	
3180	Thornton Realtor	TF4-2411
3182	Vacant	
3184	Manufacturers & Traders Trust	
	Co (br)	TF4-9272
3191	Taylor Chas B ©	TF3-3097
3193	Updike Kath S	833-7457
	Pisqua Helena	
	W Winspear av begins	
3198	Arkeilpane Robt J gas sta	
		TF6-9588
3199	Anderson Rich	836-6248
	Upper Level The	836-9490
3201	Brownell Carol	832-5150
	Bunner Robt	837-4631
3203	Joe's Shoe Serv shoe repr	
3205	Erickson Furniture Co	TF3-1937
	Grader Helen Mrs	TF3-6796
	Shah Prabodh	TF4-4835
3208	Parkside Candy Co Inc	TF3-7540
3210	Parkside Beauty Shop	TF4-8640
	Doll Raymond J dentist	TF3-8035
	Dewitz Chas F phys	TF2-6262
	Schneider Mary	
3211	Main Winspear Sinclair gas sta	
		836-9323
	Northrup pl intersects	
3212	Main-Spear Delicatessen	
		TF6-9241
3214	Judy Lynn Shop clo	TF2-9652
	Clift Janis S	832-2439
3216	Del Prince Hair Fashions beauty	
	shop	TF6-6663
	Wolff Margt Mrs	TF5-1336
3218	Vacant	
	Merrimac begins	
3223	North Main Liquor Store	TF4-7727

MAIN ST

1964

409

3225 SUNYAB (storage)
 3229 Sheeham's Cue B 836-8921
 3230 Launderette TF3-0060
Sutton la begins
 3233 Cantalician Center for Children
 TF6-4280
 O'Shea John T Rev @ TF6-5276
 3234 Sol's Esquire Laundry & Clnrs shirt
 TF4-2225
 Campus Delicatessen TF6-9686
 3236 Madden Danl A @ TF2-3421
 3240 Stewart In-Fra Red Commissary
 caterers TF2-9650
 O'Connell Lucas Chelf Inc men's
 clo TF6-4140
 Botsford Danl R oculist TF2-8080
 Henrich Mary I oculist TF2-8080
 Meyer Val TF2-4718
 3242 Frontier Electrical Supply Inc
 TF5-3714
Heath begins
 3258 Riffel J H Co Inc bldg contr
 TF4-1498
 Investors Diversified Service Inc
 TF6-3935
 Clean All Assocs Inc dry cln equip
 TF5-4747
 Maloney John T lwyr TF6-4574
 3260 Marnon Vincent C TF3-0188
 3262 Campus Corner of Buffalo Inc clo
 TF2-3221
 Redder Adam TF5-3717
 Posner David TF4-7232
 3264 Bitterman Mary C Mrs @
 TF6-9266
 Bitterman's Restaurant TF6-9266
 3266 Campus Barber Shop
 3268 Needle & Thread Shop The tailors
 TF3-0789
 Silk Gladys Mrs
 Chicken Delight restr TF4-6688
 3269 StJoshph's RC Church TF3-0290
 3270 Buffalo Uniform Shop Inc TF3-2909
 Angelica Uniform Co TF3-2909
 3271 Rung Albert Rev TF3-0290
 3274 No Return
 3275 StJoseph's RC School TF3-7333
 3276 Cadet Cleaners (br)
 Lobmiller Jos TF4-5135
 Ryan Jacob F TF3-8394
Englewood av begins
 3288 Shupe & Co Inc food broker
 TF5-5411
 University Opticians TF6-5721
 Dynamatic Division Eaton Manu-
 facturing Co mach mfrs
 TF6-0850
 3292 Deco Restaurants Inc (br)
 TF6-9561
University av begins
Niagara Falls blvd begins
 3330 Student Christian Center
 TF4-4250
 3334 University Presbyterian Church
 TF6-7660
 Council of Churches of Buffalo &
 Erie Co (College Work Dept)
 TF4-4250
 3362 Colonial House Restaurant (br)
 TF6-9436
 3380 Smith & Clody Inc beverage mfrs
 TF4-0695
 3384 Country Corner The clo TF6-2071
 3400 Ami Co Inc gifts TF2-3149
 Student Book Shop TF3-7000
 Coates Donald
 Baranovic Boris I
 Buell John
 Celebrity House Inc novelties
 TF2-3149
 3404 Amigone Jos N @ TF4-5890
 Warren Irene A Mrs TF2-0408
Allenhurst rd begins
 3435 State Univ of NY at Buffalo 831-2001
 831-2001
 Book Store 831-2444
 School of Engineering 831-3104
 University College 831-2011
 Goodyear Hall 831-3322

University Relations 831-2928
 WBFO Radio Station 831-3405
 Veteran Education Services
 831-3724
 Graduate School of Arts & Sciences
 831-3008
 School of Dentistry 831-2837
 School of Medicine 831-2811
 Development Office 831-2121
 Planning & Developing 831-2140
 Health Science Library 831-2441
 School of Business Administration
 831-3533
 Lockwood Memorial Library
 831-2428
 Norton Hall 831-2511
 Dept of Music 831-3411
 School of Pharmacy 831-2546
 Liaison Office
 Foster Hall 837-2000
 Hayes Hall 837-2000
 Summer Session 831-2000
 Dept of Air Science 831-2945
 Health Science Building 831-3513
 Crosby Hall 831-3440
 Alumni Office 831-3336
 School of Education 831-2415
 Western NY Nuclear Research Cen-
 ter 831-2826
 Millard Fillmore College 831-2204
 School of Nursing 831-2533
 School of Social Work 831-2526
 Diefendorf Bldg 837-2000
 3442 University Court Apartments
 bsmt Calderla Frank
 Apartments
 A1 Murray John J TF2-5195
 A2 Levitt Pauline L TF5-3130
 A3 Cundal Doris A Mrs TF4-5373
 A4 Ryan Ruth M Mrs TF4-5770
 A5 Baker Wm S TF3-4637
 A6 Hall Mildred C
 A7 Gibson Alice L Mrs TF6-0389
 A8 Finn Mary E Mrs TF4-2783
 A9 Volk Margt TF3-7718
 A10 Conway Patk J TF4-6771
 A11 Bergwall Milton E TF6-6847
 A12 Rubery Marjorie Mrs TF6-8884
 A14 Radder Mabel E Mrs TF3-5965
 A15 Smith Cath J TF5-3991
 B1 Gianadda Alphonso A TF2-8982
 B2 Kinsley E J 836-7193
 B3 Sedlak Lynna J 836-7778
 B4 Jones Margt L TF4-5219
 B5 Wilson Reuben C
 B6 Rohe Louise M Mrs TF3-9864
 B7 Weber Edith TF5-2696
 B8 Mottram Mabel J Mrs TF6-0204
 B9 Frisch Gustan A 834-4603
 B10 Glenn Arth C TF5-5770
 B11 Ehman Elsie Mrs TF2-3466
 B12 Koester Martha Mrs TF2-2003
 B14 Fronczak Alice A
 B15 Quellos Martin TF2-3446
 C1 Keefe Pauline J TF3-7549
 C2 Loesch Ralph F TF3-1819
 C3 Lenihan Dennis TF4-0052
 C4 Algase Sol
 C5 Cohen Lawrence TF3-0984
 C6 Rhodehouse Mildred M Mrs
 TF3-3763
 C7 Robert Chas
 C8 Neuffer Lyle Mrs TF2-1169
 C9 Jacobs Louise D
 C10 Flynn Edw J TF4-6120
 C11 Gern Bertha Mrs TF4-8910
 C12 Farrant Jane TF5-4282
 C14 Bisk Barbara
 C15 Wakefield June D
Capen blvd begins
 3484 Stephens J C Motor Corp autos
 TF3-8140
 Stevens Ford Corp TF3-8140
 3488 Bert's Kendall Service Station
 TF6-9207
Zone 26
 3514 Blackwell Plaza Service gas sta
 TF6-9390
 3582 Evans Gift Shop TF4-3517

MILLWORK INC (OFF MILITARY NEAR

MAIN ST 1964

	MAIN—Contd	45
3584	Charlie's Barber Shop TF6-9084	46
	Rook Violet Mrs	
3586	Parkhill & Hart Lndry Inc (br)	47
3588	University Delicatessen TF2-1456	
	Taylor Travel Serv Inc TF4-7588	50
3604	Simmons Liquor Store TF4-2116	
	Weber Carl F dentist TF6-1101	51
3606	Silverman Saul S lwyr TF5-8400	
	Goldfarb Geo dentist TF5-5885	
	Brutman Malcolm D lwyr	54
	TF5-8400	
	Wright Long & Co accts TF5-8400	55
	Fischman Stuart L dentist	
	TF5-6224	56
3608	Erie Federal Savings & Loan Assn	
	(br) TF4-2323	57
3610	Bflo Text Book Store Inc	
	TF3-7131	60
3620	Gordon's Service gas sta	
	TF5-0242	61
3624	Vacant	
3636	Tai-Wan Restr TF6-9709	63
3630	Onetto's Restaurant TF6-9563	64
	City limits	
		68
		69
		83
	MALSCH—From 78 Esser av north	

NIAGARA FALLS BLVD 1964

	Vulcan begins City limits	
		123
	NIAGARA FALLS BLVD—From 3310 Main north	
	Zone 2	
2	2 Theta Chi fraternity 836-9895	
	22 Denler Norman A @ TF4-7182	
	37 Laird Robt H Rev TF3-2750	
	38 Gaglione Mariano C @ TF5-7050	
	40 Race Willfred E osteo TR5-0888 and TF2-9434	Rooms 101
	41 Hollander Edwin P @ TR6-4317	
	42 Payne Saml T jr @ TR4-5413	111-14
	43 Krystaf Jos G @ TF3-7799	
	45 Ciminelli Frank L @ TF6-4372	112-14
	46 Nowak Steph F @ TF3-6264	
	Pelham dr ends	113 D
	50 Zembaty Frances Mrs TF5-3463	
	54 Mix David F @ TF6-5388	
	58 Caldarone Thos J @ TF4-9232	117-14
	62 Tremblay Lambert F @ TF2-6082	121-23
59	65 Dorfer Julia L @ TF2-1573	201 M
	66 Rease Geo E @ TF5-4592	
	69 Steele Clara H @ TF4-4107	202 C
	70 Hagberg Anna F Mrs @ TF4-9343	203 D
22	73 Curtis Louis N @ TF4-7507	214-18
	74 Haendiges Chas C @ TF3-9426	
	77 Frawley Wm J @ 832-4461	
	78 McNamara Emmet J @ TF4-6177	
	81 Momjian Saml @ TF3-4816	
	82 Capizzi Leonard S @ TF4-7423	218 C
	85 Cottis Nicholas J @ TF3-4784	219 F
CONTINENTAL INN HOT		

NIAGARA FALLS BLVD 1964

- 86 Marinaccio Concetta Mrs @ TF6-5005
 89 Lehr Adlaide L @ TF3-3921
 90 Breadon John A @ TF4-7941
 95 Foertter Lincoln H @ TF4-2951
 96 Susemihl Alf L @ TF2-8750
 97 Sarikas Theo @ TF2-0388
 100 Beggs Donald W @ TF3-7923
 101 Cook J Douglas @ TF2-9282
 104 Kanelos Ernest G @ TF4-9231
 Coca Cola Vending Co TF4-9231
 105 Peacock Bernard R @ bldg contr
 833-4333
 109 Brady Wm T @ TF4-9580

Bellevue ends

- 112 Dadante Anthony F @ TF2-1891
 115 Taliaferro Stella M Mrs @ TF3-0157
 116 Toepfer Carl E @ TF3-5868
 119 Pappas Leon J @ TF5-2481
 120 Burkard Frank L @ TF4-8687
 123 Marotta Russell J TF6-8541
 124 Rath Ruth G Mrs @ TF2-9240
 127 Lenegher James T @ 837-4780
 128 Hudack Andrew @ TF4-8976
 131 Feron Edw J @ TF3-1335
 132 Rich-Mart Draperies TF6-2794
 Sochet Lester D @ TF6-2794
 136 Daum Earle B real est @ 832-4330
 and 833-2234
 139 Amarante Albert B @ dentist
 TF4-7742
 142 Lesser Geo V @ dentist TF2-9337

Kenmore cv intersects

1B5

NIAGARA SQ--At junction of Niagara

1040 Kensington Ave.
Buffalo, N. Y. 14215

TELS. 633-3700
833-3701

Metro Rail Expansion Corridor

City of Buffalo, Towns of Tonawanda and Amherst
Buffalo, NY 14228

Inquiry Number: 5532017.2
January 16, 2019

The EDR-City Directory Image Report

TABLE OF CONTENTS

SECTION

Executive Summary

Findings

City Directory Images

Thank you for your business.

Please contact EDR at 1-800-352-0050
with any questions or comments.

Disclaimer - Copyright and Trademark Notice

This Report contains certain information obtained from a variety of public and other sources reasonably available to Environmental Data Resources, Inc. It cannot be concluded from this Report that coverage information for the target and surrounding properties does not exist from other sources. **NO WARRANTY EXPRESSED OR IMPLIED, IS MADE WHATSOEVER IN CONNECTION WITH THIS REPORT. ENVIRONMENTAL DATA RESOURCES, INC. SPECIFICALLY DISCLAIMS THE MAKING OF ANY SUCH WARRANTIES, INCLUDING WITHOUT LIMITATION, MERCHANTABILITY OR FITNESS FOR A PARTICULAR USE OR PURPOSE. ALL RISK IS ASSUMED BY THE USER. IN NO EVENT SHALL ENVIRONMENTAL DATA RESOURCES, INC. BE LIABLE TO ANYONE, WHETHER ARISING OUT OF ERRORS OR OMISSIONS, NEGLIGENCE, ACCIDENT OR ANY OTHER CAUSE, FOR ANY LOSS OR DAMAGE, INCLUDING, WITHOUT LIMITATION, SPECIAL, INCIDENTAL, CONSEQUENTIAL, OR EXEMPLARY DAMAGES. ANY LIABILITY ON THE PART OF ENVIRONMENTAL DATA RESOURCES, INC. IS STRICTLY LIMITED TO A REFUND OF THE AMOUNT PAID FOR THIS REPORT.** Purchaser accepts this Report "AS IS". Any analyses, estimates, ratings, environmental risk levels or risk codes provided in this Report are provided for illustrative purposes only, and are not intended to provide, nor should they be interpreted as providing any facts regarding, or prediction or forecast of, any environmental risk for any property. Only a Phase I Environmental Site Assessment performed by an environmental professional can provide information regarding the environmental risk for any property. Additionally, the information provided in this Report is not to be construed as legal advice.

Copyright 2017 by Environmental Data Resources, Inc. All rights reserved. Reproduction in any media or format, in whole or in part, of any report or map of Environmental Data Resources, Inc. or its affiliates is prohibited without prior written permission.

EDR and its logos (including Sanborn and Sanborn Map) are trademarks of Environmental Data Resources, Inc. or its affiliates. All other trademarks used herein are the property of their respective owners.

EXECUTIVE SUMMARY

DESCRIPTION

Environmental Data Resources, Inc.'s (EDR) City Directory Report is a screening tool designed to assist environmental professionals in evaluating potential liability on a target property resulting from past activities. EDR's City Directory Report includes a search of available city directory data at 5 year intervals.

RECORD SOURCES

EDR's Digital Archive combines historical directory listings from sources such as Cole Information and Dun & Bradstreet. These standard sources of property information complement and enhance each other to provide a more comprehensive report.

EDR is licensed to reproduce certain City Directory works by the copyright holders of those works. The purchaser of this EDR City Directory Report may include it in report(s) delivered to a customer. Reproduction of City Directories without permission of the publisher or licensed vendor may be a violation of copyright.

Data by

infoUSA[®]

Copyright©2008
All Rights Reserved

RESEARCH SUMMARY

The following research sources were consulted in the preparation of this report. A check mark indicates where information was identified in the source and provided in this report.

<u>Year</u>	<u>Target Street</u>	<u>Cross Street</u>	<u>Source</u>
2019	<input type="checkbox"/>	<input checked="" type="checkbox"/>	Polk's City Directory
2014	<input type="checkbox"/>	<input checked="" type="checkbox"/>	Polk's City Directory
2008	<input type="checkbox"/>	<input checked="" type="checkbox"/>	Polk's City Directory
2004	<input type="checkbox"/>	<input checked="" type="checkbox"/>	Polk's City Directory
1998	<input type="checkbox"/>	<input checked="" type="checkbox"/>	Polk's City Directory
1992	<input type="checkbox"/>	<input checked="" type="checkbox"/>	Polk's City Directory
1988	<input type="checkbox"/>	<input checked="" type="checkbox"/>	Polk's City Directory
1983	<input type="checkbox"/>	<input checked="" type="checkbox"/>	Polk's City Directory
1977	<input type="checkbox"/>	<input checked="" type="checkbox"/>	Polk's City Directory
1973	<input type="checkbox"/>	<input checked="" type="checkbox"/>	Polk's City Directory
1968	<input type="checkbox"/>	<input checked="" type="checkbox"/>	Polk's City Directory
1963	<input type="checkbox"/>	<input checked="" type="checkbox"/>	Polk's City Directory

FINDINGS

TARGET PROPERTY STREET

City of Buffalo, Towns of Tonawanda and Amherst
Buffalo, NY 14228

No Addresses Found

FINDINGS

CROSS STREETS

<u>Year</u>	<u>CD Image</u>	<u>Source</u>
-------------	-----------------	---------------

JOHN J AUDUBON PKWY

2019	pg. A1	Polk's City Directory
2019	pg. A2	Polk's City Directory
2019	pg. A3	Polk's City Directory
2014	pg. A10	Polk's City Directory
2014	pg. A7	Polk's City Directory
2014	pg. A8	Polk's City Directory
2014	pg. A9	Polk's City Directory
2008	pg. A16	Polk's City Directory
2008	pg. A17	Polk's City Directory
2008	pg. A18	Polk's City Directory
2008	pg. A19	Polk's City Directory
2004	pg. A24	Polk's City Directory
2004	pg. A25	Polk's City Directory
1998	pg. A28	Polk's City Directory
1998	pg. A29	Polk's City Directory
1992	pg. A33	Polk's City Directory
1988	pg. A36	Polk's City Directory
1983	pg. A40	Polk's City Directory
1977	-	Polk's City Directory
1973	-	Polk's City Directory
1968	-	Polk's City Directory
1963	-	Polk's City Directory

Street not listed in Source

Street not listed in Source

Street not listed in Source

Street not listed in Source

MAPLE RD

2019	pg. A4	Polk's City Directory
2019	pg. A5	Polk's City Directory
2014	pg. A11	Polk's City Directory
2014	pg. A12	Polk's City Directory
2014	pg. A13	Polk's City Directory
2008	pg. A20	Polk's City Directory
2008	pg. A21	Polk's City Directory
2004	pg. A26	Polk's City Directory

FINDINGS

<u>Year</u>	<u>CD Image</u>	<u>Source</u>
1998	pg. A30	Polk's City Directory
1998	pg. A31	Polk's City Directory
1992	pg. A34	Polk's City Directory
1988	pg. A37	Polk's City Directory
1988	pg. A38	Polk's City Directory
1983	pg. A41	Polk's City Directory
1983	pg. A42	Polk's City Directory
1977	pg. A44	Polk's City Directory
1977	pg. A45	Polk's City Directory
1973	pg. A47	Polk's City Directory
1973	pg. A48	Polk's City Directory
1968	pg. A50	Polk's City Directory
1968	pg. A51	Polk's City Directory
1963	pg. A54	Polk's City Directory

SWEETHOME RD

2019	pg. A6	Polk's City Directory
2014	pg. A14	Polk's City Directory
2014	pg. A15	Polk's City Directory
2008	pg. A22	Polk's City Directory
2008	pg. A23	Polk's City Directory
2004	pg. A27	Polk's City Directory
1998	pg. A32	Polk's City Directory
1992	pg. A35	Polk's City Directory
1988	pg. A39	Polk's City Directory
1983	pg. A43	Polk's City Directory
1977	pg. A46	Polk's City Directory
1973	pg. A49	Polk's City Directory
1968	pg. A52	Polk's City Directory
1968	pg. A53	Polk's City Directory
1963	pg. A55	Polk's City Directory

City Directory Images

JOHN J AUDUBON PKWY 2019

+ COMMERCE DR BEGINS
BUSINESSES 23

HOUSEHOLDS 9

JOHN JAMES AUDUBON PKWY (BUFFALO)

• ZIP CODE 14228 CAR-RT C061

0641 1 AMITRANO LORETTA J nurses- practitioners ✓
BELLINGER TRISH M NP nurses- practitioners ✓
0530 BUKHARI SYED W MD physicians & surgeons ✓ @716-849-8750
i) CHIMA MARY MD physicians & surgeons ✓
0259716-849-8750
CUKIERSKI JACOB J DO physicians & surgeons ✓716-849-8750
EDDY SUSAN M PA physicians assistants ✓
0432 FERGUSON MICHAEL S MD physicians & surgeons716-817-2929
0432 GONCALVES PATRICK J NP nurses- practitioners ✓716-817-1928
0602

JOHN J AUDUBON PKWY 2019

JOHN JAMES AUDUBON PKWY - JONES RD

JOHN JAMES AUDUBON PKWY Cont'd

KOTHARI NIRMAL D MD physicians & surgeons ✓716-817-2929
 PATEL MEGHA H nurses- practitioners ✓
 PATTON AMY M PA physicians & surgeons ✓
 PIETROMICCA CHERYL PA physicians assistants ✓716-817-2929
 TEAMHEALTH physicians & surgeons ✓716-849-8750
 USLINOV STEPHEN MD physicians & surgeons716-874-2273
 VASIOFF ALYSSA C physicians assistants
 WEHRLE DENISE A NP nurses- practitioners ✓
 1 GOLDHABER RESEARCH ASSOC nonclassified establishments ✓716-689-3342
 2 BELLINGER JEREMY S NP nurses- practitioners ✓
 2 ENGLE TAMMY E C NP nurses- practitioners ✓
 2 LOVE ELIZABETH M MD physicians & surgeons ✓
 2 POMATTO RENEE NP nurses- practitioners ✓
 2 WITMAN JODI L NP nurses- practitioners ✓
 100 PRUDENTIAL FINANCIAL insurance ✓ @716-636-1960
 200 INTERLICHIA JAMIE C PA physicians assistants ✓
 200 SILLMAN CARRIE nurses- practitioners ✓
 210 AHMAD ANEES MD physicians & surgeons ✓
 * N FOREST RD INTERSECTS
 10 A MUIR LAKE CONSULTING CORP insurance ✓ @716-689-1700
 A NATIONAL FIRE ADJUSTMENT insurance adjusters ✓716-689-7700
 B COM DOC copying/duplicating mach/supl716-689-0202
 C GOLDHABER RESEARCH ASSOC LLC educational research ✓ ..716-689-3311
 101 AMERICAN CANCER SOCIETY associations ✓ @716-689-6981
 140 @ Ballard Tonya B COLUMBUS MC KINNON CORP nonclassified establishments Dom Cindy @
 YALE INDUSTRIAL PRODUCTS INC mfrs distrs & indl products716-689-5409
 200 Duchascher Wendel @
 151 NATIONAL TRAFFIC SVC INC marketing programs & serv ✓716-636-8253
 200 BROWN & BROWN OF NEW YORK INC insurance ✓716-995-5620
 BUFFALO NIAGARA ASSN OF RLTR associations ✓ @716-636-9000
 GIACOMO RICHARD attorneys ✓716-688-3800
 NESPER FERBER & DI GIACOMO attorneys ✓716-688-3800
 @ Peterson Victor L
 102 ACTUARIAL CONSULTING SVC INC pension & profit sharing plans716-691-2181
 105 SCHWARTZ GROUP INC marketing programs & serv ✓716-635-9650
 105 VOCAL TECHNOLOGIES LTD nonclassified establishments ✓716-688-4640
 107 Couzo Lidia M @
 107 @ Plenkowski Krystyna ✓
 203 EMPLOYMENT SCREENING SVC LLC background screening ✓ @716-332-2274
 204 LAISON INTERNATIONAL computer software ✓716-636-7777
 206 NORTH AMERICAN MFG CO combustion controls ✓ ..716-689-0671
 300 M J PETERSON CORP real estate ✓716-688-1234
 331 Bruno John A Sr & Carol A @
 PAYROLL acctg & bkpg genl serv ✓716-689-0511
 VICTOR LIBERATOR TIME CLOCK time recorders ✓716-276-8081
 350 AMHERST PUBLIC LIBRARY libraries- public716-689-4922
 AUDUBON PUBLIC LIBRARY libraries- public ✓ @716-689-4922
 370 AMHERST SENIOR CITIZENS FNDTN senior citizens serv ✓716-636-3055
 AMHERST SENIOR OUTREACH SVC government offices ✓ @716-636-3070
 AMHERST SENIOR TRNSPRTN SVC government offices ✓ @716-636-3075
 AMHERST TOWN AMHERST SENIOR senior citizens serv org ✓716-636-3050
 @ Lazarr Jennifer
 MEALS ON WHEELS social serv & welfare org ✓716-636-3065
 Continued Next Column

JAMAICA LN (BUFFALO)-FROM 113 ZOERB

AVE NORTH Continued from prior column

JOHN JAMES AUDUBON PKWY Cont'd

400 TOWN OF AMHERST COURT city government- courts ✓716-689-4200
 + PARTRIDGE RUN INTERSECTS
 + PARTRIDGE RUN INTERSECTS
 461 Broadley Donna ✓ @716-639-7296
 CINQUINO MICHELE dietitians ✓716-810-1843
 @ Gormady P ✓716-688-8781
 MORITZ MICHAEL nurses & nurses' registries ✓716-810-1823
 Reed John ✓ @716-636-0022
 Rupert William R ✓ @716-688-4205
 TOTAL AGING IN PLACE PROGRAM government ✓ @716-250-3100
 YATES CHARLES W MD physicians & surgeons ✓
 465 AMHERST GLEN SENIOR APT INC apartments ✓
 @ Anderson Barbara ✓716-689-0819
 CLOVER CONSTRUCTION genl contractors ✓716-636-0494
 @ Keaverty Lorna ✓716-639-5960
 @ Mousoulidis Stamatia ✓ 716-688-3514
 Sutliff Mari ✓ @716-688-0424
 Wright Hattie ✓ @716-636-1826
 109 Hunt Ann M ✓ @716-688-6494
 113 Hobson Clara E ✓ @716-689-0253
 114 Lapp Evelyn @
 115 Schmitt Faye S ✓ @716-636-0289
 116 Sanborn Carol J ✓ @716-688-5852
 116 Sanborn Helen C716-688-5852
 117 No Current Listing
 118 Ferrugia Carolyn L @
 119 Bissonette Carol C @
716-688-5762
 120 Falcone Santa ✓ @716-688-5626
 120 Falcone Chris716-688-5626
 121 Sampson Nancy T ✓ @ @
 122 No Current Listing
 123 Johnson J ✓ @716-688-5440
 124 Heuser Janice L ✓ @
 125 @ Ognibene Joseph G ✓716-276-3950
 126 Kulinski Sandra L ✓ @ @716-580-3980
 126 Pieri Genevieve L ✓ @ @
 127 Mohammad Wahid ✓ @
 127 Mohammad Pong W
 128 Hartwick Mary A ✓ @716-688-9584
 129 Aldridge Edythe ✓ @716-688-3511
 129 Aldridge Christopher716-688-3511
 130 No Current Listing
 131 Smith Norma A ✓ @716-568-2035
 132 - 133 No Current Listing (2 Apts)
 134 Jurewicz Jacqueline P ✓ @716-688-3006
 135 Boron Bonnie L @
 203 Blenman Virginia L ✓ @ @
 205 Bauer Geraldine E ✓ @
716-636-0740
 205 Bauer Oths716-636-0740
 209 Gromada Shirley A ✓ @
 213 Insinna Annette M ✓ @716-688-5618
 214 @ Gechell Diana J ✓ @
 215 Sheldon Maryann A ✓ @
 216 No Current Listing
 217 @ O'Neill Patrick J ✓ ..716-688-3016
 218 - 219 No Current Listing (2 Apts)
 220 Stout Leonard D ✓ @716-688-3089
 222 Noto Margie ✓ @ @716-691-5267
 224 No Current Listing
 225 Burgio Roseann M ✓ @
 226 @ Retter Emily A ✓ @
 227 Nowak Diane ✓ @ @
 228 - 230 No Current Listing (3 Apts)
 231 Babbitt Cheryl A ✓ @
 232 No Current Listing
 233 McNair Mary C ✓ @
 234 Ritchey Ronald L @
 467 @ Kosa Irene ✓716-688-5302
 Kosa Sabina716-688-5302
 @ Perez Maria ✓716-688-3032
 @ Scott Diane ✓716-631-1070
 108 @ Nola Patricia E ✓
 109 @ Nola Louis ✓
 110 Grossman Marcia E ✓ @
 112 @ Lewis Richard ✓
 116 @ Vangel Dory E
 120 @ Contrino Joan ✓716-688-2602
 121 @ Scialandra Peter C ✓ 716-636-1505
 122 @ Cristiano Phyllis A ✓
 123 @ Vishnevetskaya Genya ✓716-689-0798
 126 @ Salomon Leslie S ✓ @
 204 @ Eisenberg Judith ✓ ..716-276-9164
 207 @ Scott James ✓ @716-632-0678
 208 @ Lewis Patricia J ✓
 210 @ Branka Esther S ✓
 211 @ Moore Peter D ✓
 212 Bordonaro Samuel M ✓ @ @
 Continued Next Column

JAMAICA LN

AVE NORTH

JOHN JAMES

216 @ C
 220 Rega
 227 @ W
 305 @ F
 310 @ W
 314 @ W
 316 Helse
 320 @ L
 322 @ M
 323 @ J
 324 Giglia
 326 Powe
 471 @ Alvares
 Ann Mary
 @ Bodnar
 Carl Joseph
 Goodier C
 @ Griffith
 @ Guido
 @ Guilo J
 Leuth Flor
 O'Brien Ar
 Paglia S ✓
 Potter Gay
 101 - 102
 103 @ O
 104 No C
 105 Utz D
 106 - 108
 109 @ Pe
 110 @ G
 110 Good
 111 - 114
 115 Stank
 116 - 118
 119 @ W
 120 Ballan
 121 - 122
 123 Klend
 124 - 125
 126 @ Ru
 126 Rutko
 127 Horva
 128 Kreeg
 129 - 130
 201 Brown
 202 No C
 203 @ Co
 204 Holli
 205 - 207
 208 Allen
 209 - 210
 211 Lewar
 212 Mast
 213 - 214
 215 Diben
 216 No C
 217 Velas
 218 Mastr
 219 - 223
 224 Kuber
 225 No C
 226 Fisch
 226 Stand
 226 Stan
 227 - 228
 229 Grau
 230 No C
 301 Irelan
 302 - 307
 308 Hoyer
 309 No C
 310 Thual
 311 @ Sc
 312 - 316
 317 Zobrie
 318 No C
 319 Ingrar
 320 No C
 321 Saky
 322 Scott
 323 - 326
 327 McCa
 328 Lacy
 329 - 403
 404 @ H
 405 No C
 406 Minic
 407 - 408
 409 Nicke
 410 - 414
 415 Aleks
 416 - 417
 418 Mazu
 419 - 424
 425 Kuzn
 426 - 427

Grow Your Business with E-MAIL Marketing

JOHN J AUDUBON PKWY 2019

196			
ERB	JAMAICA LN (BUFFALO)-FROM 113 ZOERB	JOHN JAMES AUDUBON PKWY Cont'd	JOHN
111	AVE NORTH Continued from prior column	116 Tomb Janet M	100
	JOHN JAMES AUDUBON PKWY Cont'd	117 Eisenberg Leonard M ✓ [1]	100
716-689-0609	118 No Current Listing	100
4-200	216 [1] Cassano Maryann E ✓	119 [1] Staszewski Rosemary	100
716-688-6835	120 Lynch Patricia A ✓ [1]	100
4-7296	220 Regan Maureen & Gerald D ✓ [1]716-691-5306	100
716-688-8137	121 No Current Listing	
4-1843	227 [1] Wilson Roberta J ✓	122 Capers Mary O ✓ [1]	100
4-8781	308 [1] Foss Carole L ✓716-636-1815	122 Depeters Dennis A ✓ [1] [14]	
	310 [1] Witz Geraldine M ✓ 716-688-4305	123 No Current Listing	104
4-1823	314 [1] Wika Jeffrey J ✓ [1]	127 [1] Boland Susan ✓ [1]	
4-0022	316 Helzel Beth A ✓ [1] ✓ [1]716-688-6934	128 - 129 No Current Listing (2 Apts)	110 C
4-205	320 [1] Lorowitz Carol	130 Macaulay Mary T ✓ [1]	
	322 [1] Murtha Elizabeth L ✓ 716-639-7961	130 [1] Rychowski Elizabeth A ✓	D
4-3100	323 [1] Jaki Ghodsive ✓	131 - 140 No Current Listing (2 Apts)	130 40
	324 Giglia Robert C ✓ [1]	141 [1] Callahan Patricia ✓ 716-689-0540	
	326 Powell Robert L [1]	142 - 143 No Current Listing (2 Apts)	131 1
	471 [1] Alvarez Maria ✓	144 Gonzalez Lucia ✓ [1] ..716-688-5159	
	Ann Mary [1]	145 No Current Listing	3
4-0819	[1] Bodnar Leonora ✓716-688-6069	146 Solazzo Patricia G ✓ [1]	4 N PA
	Call Joseph ✓ [1]716-688-2702716-689-0475	BUSIN
4-0494	Goodier Charles ✓ [1]716-688-5929	147 No Current Listing	
4-5960	[1] Griffiths Sharon ✓716-688-5461	148 Brown Donna ✓ [1]	JOLIE
4-3514	[1] Guido Rose ✓	148 Fagan Lorraine A ✓ [1]	DELLY
4-0424	[1] Guilo Joseph ✓716-633-4289	148 Mundy Elinore M ✓ [1] [1]	ZIP 1
4-1826	Leuth Florence ✓ [1]716-689-0478	148 Mundy Eli	8 Palo
4-6494	O'Brien Anthony ✓ [1]716-636-0767	149 [1] Szymanski Frances F ✓	
4-0253	Paglia S ✓ [1]716-689-0310716-688-5826	[1] S
	Potter Gary-Yvonne ✓ [1]716-639-7611	215 [1] Garr Selena J ✓	
4-0289	101 - 102 No Current Listing (2 Apts)	216 - 217 No Current Listing (2 Apts)	16 Ans
4-5852	103 [1] Owens Wallace ✓	218 [1] Conard Anne K ✓ [1] 716-688-0509	
4-5852	104 No Current Listing	219 Lopez Nancy L ✓ [1] [1] ..716-688-6590	17 Fee
	105 Utz Deborah [1]	220 [1] Pracher Evelyn T	
	106 - 108 No Current Listing (3 Apts)	221 Rusko Shirley A ✓ [1] [1] ..716-688-8647	24 Dre
	109 [1] Papia Geraldine C ✓	222 No Current Listing	Dre
4-5762	110 Goodwin Peter L ✓ [1]	223 [1] Frey Nancy L ✓	25 FL
4-5626	110 Goodwin Paige	227 Iacuzzo Joseph S Jr ✓ [1]	
4-5626	111 - 114 No Current Listing (4 Apts)716-688-1787	[1] S
	115 Stankowski Judith A ✓ [1]	228 McCarthy Linda M ✓ [1]	17a
716-636-7418	229 Turmwall Jose L ✓ [1] [1] ..716-639-8684	32 Dre
4-5440	116 - 118 No Current Listing (3 Apts)	230 Burns Bonnie L [1]	
	119 [1] Weiss Maria C ✓	231 O'Shea Mary S ✓ [1] [1] ..716-639-7790	[1] S
	120 Ballaro Janet ✓ [1]716-688-6475	237 No Current Listing	33 W
4-3950	121 - 122 No Current Listing (2 Apts)	239 Elliott Bonnie J ✓ [1] [1] ..716-689-0657	[1] S
	123 Klendishoj John [1]	240 Majchrowski Gloria ✓ [1]	40 Dre
4-3980	124 - 125 No Current Listing (2 Apts)716-636-1030	
	126 [1] Rutkowski Robert J ✓	241 O'Brien Martha ✓ [1]	41 Dre
	126 Rutkowski Paul	242 Blatner Richard N ✓ [1]	48 Bu
4-5884	127 Horvath Michael ✓ [1] ..716-688-8259	243 No Current Listing	49 Dre
4-3511	128 Kreeger Brian M ✓ [1]	244 Hansen Jerome H ✓ [1]	57 Dre
4-3511	129 - 130 No Current Listing (2 Apts)716-639-0614	57 Dre
4-3511	201 Brown Bethel M [1]	245 - 246 No Current Listing (2 Apts)	64 Dre
	202 No Current Listing	247 Krzewicki Danuta ✓ [1]	65 Dre
4-2035	203 [1] Constantino Rose	247 Misazo Joan V ✓ [1]	
	204 Holliday Dorothy ✓ [1]	248 No Current Listing	
4-3006	206 - 207 No Current Listing (3 Apts)	249 Yaw Joan M ✓ [1]	72 Dre
	208 Allen Carol M ✓ [1]716-691-5816	500 AMHERST ANIMAL CONTROL	73 Dre
	209 - 210 No Current Listing (2 Apts)	government offices716-689-1311	73 Dre
	211 Lewandowski Barthur ✓ [1]	AMHERST FIRE DEPT fire departments ✓	73 Dre
716-688-0178716-689-1212	BUSIN
4-0740	212 Masters Jean W ✓ [1] ..716-688-1643	AMHERST POLICE DEPT police	JORA
4-0740	213 - 214 No Current Listing (2 Apts)	departments ✓716-689-1322	ELTC
	215 Dibenedetto Alice M ✓ [1]	AMHERST TWIN PL DEPT police	ZIP 4
716-639-7459	departments716-689-1365	3 Dre
4-5618	216 No Current Listing	Foran Sandra F [1]	
	217 Velasquez Oscar ✓ [1]716-689-0607	501 LUMINATOR CO nonclassified	
	218 Mastrantonio E ✓ [1]716-689-2011	establishments ✓972-424-6511	
4-3016	219 - 223 No Current Listing (5 Apts)	[1] Neisner Jas [1]	4 Dre
	224 Kubera Irene A ✓ [1]716-688-0749	103 TXMQ federal government contractors	10 Dre
4-3089	225 No Current Listing	✓716-998-4665	15 Dre
4-5267	226 Fischer Ora E ✓ [1]	200 ROBSON & WOESE INC fire	
	226 Stanton Elizabeth R ✓ [1]	protection consultants ✓ [1]	16 Dre
716-688-5793716-636-1800	[1] S
	226 Stanton Lillian716-688-5793	201 I EVOLVE info technology serv ✓	
	227 - 228 No Current Listing (2 Apts)716-668-2810	16 Dre
	229 Grau Susan M ✓ [1]716-689-6881	202 GANTRESS THOMAS E CPA	
	230 No Current Listing	accountants ✓716-626-0005	21 Dre
	301 Ireland Ann M ✓ [1] [1] ..716-688-4113	400 BLINKOFF & BLINKOFF attorneys [1]	21 Dre
	302 - 307 No Current Listing (6 Apts)716-332-6104	22 Dre
	308 Heyer Robert M ✓ [1]	400 PLAZA GROUP real estate ✓ [1]	27 Dre
4-5302	309 No Current Listing716-332-6100	28 Dre
4-5302	310 Thuston Dorothy E ✓ [1]	400 PLAZA SUITES hotels & motels	
4-3032	311 [1] Scott William D ✓716-688-5071716-332-6122	28 Dre
4-1070	312 - 316 No Current Listing (5 Apts)	400 PRIORRE RADEMAKER accountants ✓	
	317 Zobrist Annette [1]716-332-6162	28 Dre
	318 No Current Listing716-332-6162	28 Dre
	319 Ingram Theresa ✓ [1] [1] ..716-689-2353	+ BRYANT WOODS N BEGINS	
	320 No Current Listing	+ BRYANT WOODS N BEGINS	
	321 Saky June ✓ [1]	+ DODGE RD BEGINS	
	322 Scott Vivian M [1]	+ RAILROAD CROSSES	
4-2602	323 - 326 No Current Listing (4 Apts)	+ DODGE RD ENDS	
	327 McCarthy Sharon M ✓ [1]	BUSINESSES 74	HOUSEHOLDS 292
4-1505716-636-4909	JOHN MUIR DR (BUFFALO)	
	328 Lucy Louis S Sr ✓ [1] ..716-639-0526	+ SYLVAN PKWY ENDS	
4-0796	329 - 403 No Current Listing (5 Apts)	+ ZIP CODE 14228 CAR-RT C054	
	404 [1] Hooker Daniel	61 LOCAL EDGE yellow pages- publishers	51 Dre
4-9164	405 No Current Listing716-875-9100	57 Dre
4-0678	406 Minich Carl E [1]	90 MBMS INC computer software ✓	58 Dre
	407 - 408 No Current Listing (2 Apts)716-636-0914	58 Dre
	409 Nickerson Susan J ✓ [1]	90 A Jamieson John [1]	58 Dre
716-688-5427	90 A/2 MORTGAGE BANKING MGMT SYSTS	
	410 - 414 No Current Listing (5 Apts)	computers ✓ [1]716-689-2000	JONE
	415 Aleksandrowicz Jacquelyn A [1]	90 B/2 104 GEI CONSULTANTS INC	RANS
	416 - 417 No Current Listing (2 Apts)	engineers- consulting ✓ ..716-204-7154	ZIP C
	418 Mazurewski Frank R ✓ [1]	95 BROWNELL DEBORAH phys therapists ✓	10630
	419 - 424 No Current Listing (6 Apts)716-631-9515	10643
	425 Kuzara Judith B ✓ [1] [1] ..716-688-7017	FRANCIS TURQUESSA phys therapists ✓	10650
	426 - 427 No Current Listing (2 Apts)716-800-2328	
	428 Fron Donald A [1]	KHADILKAR SUMEDHA M phys therapists ✓	10653
	429 Hohnbach Irmgard T ✓ [1]	LUCIA KRISTEN PT phys therapists ✓	
716-688-3553716-250-4135	10660
	430 No Current Listing	MELEEN MICHAELA phys therapists ✓	
	+ PARTRIDGE RUN INTERSECTS716-292-6560	10663
	+ PARTRIDGE RUN INTERSECTS	SCARBOROUGH SARAH E phys therapists	10670
	475 [1] Bogdan Carol ✓	✓716-250-4137	
	Buczynski Virginia M ✓ [1] ..716-639-8218	SNYDER LIANA phys therapists ✓	10673
	[1] Butts Patricia ✓ [1]716-689-0127	100 ADAMS SERENA L DPT phys therapists	10680
	Hartnack Gary ✓ [1]716-688-5749716-250-4133	
	Levante Annette ✓ [1]716-688-2059	100 CALKINS MITCHELL N phys therapists	10683
	[1] Tomb Preston ✓	✓	
	115 No Current Listing		

MAPLE RD 2019

241		
MAPLE RD Cont'd		
yn R ✓	333 ① Sindori Lois E ✓ ..716-833-9182	+ HARLEM RD BEGINS Continued from prior column
634-4845	334 Bergwall Arlene R ✓ ②	MAPLE RD Cont'd
636-1541	335 No Current Listing	4033 IMPACT GROUP MEETING
568-9312	336 Fell Shirley M ✓ ②	nonclassified establishments ✓
276-3946	337 - 339 No Current Listing (3 Apts)716-834-0900
568-0961	340 Telesco Dominic S & Sarah ✓ ②	200 FRONTIER SCIENCE & TECHNOLOGY foundation ✓ ②
932-7009	341 - 350 No Current Listing (10 Apts)	4043 NEXT FINANCIAL financial advisory serv ✓ ..716-768-1463
458-0846	351 ① Greenwald Carol ✓	100 H J HILL TAX & ACCOUNTING SVC tax return preparation/filing ✓ ②
634-4357	352 Hill Edward Jr ✓ ② ..716-810-9312716-832-7853
634-4357	353 Hill Anna G ..716-810-9312	102 COLOR COMMUNICATIONS INC printers ✓ ..716-838-0698
634-4357	354 No Current Listing	104 MJI CONSULTING business mgmt consultants ✓ ..716-837-1033
634-4357	355 Hamilton Margot P ②	104B ZEFTEL BRUCE attorneys ✓ ..716-381-9141
634-4357	356 John Daniel ✓ ②	106 ADVANCED STORAGE TECHNOLOGY storage: liquid & bulk ✓ ..716-833-6212
634-4357	356 Sheffer James D & Jeanne T ✓ ②	108 KIRST COMMERCIAL REAL ESTATE real estate ✓ ② ..716-836-8200
634-4357	357 Malcan Patricia J & Edward C ✓ ②	203 MARSH PLASTICS INC plastics- raw mfrs/powder/resin ✓ ② ..716-834-6500
634-4357	358 Herman Donna M ✓ ②	207 KEY MARK AGT real estate ✓ ②
634-4357	359 No Current Listing716-603-8649
634-4357	360 ① Huber John ✓ ..716-932-7056	207 REALTY EDGE real estate ✓
634-4357	361 No Current Listing716-864-0777
634-4357	362 Hundell Imgard ✓ ②	209 Di Giacomo Tom ②
634-4357	363 Shults Janet M ✓ ②	210B OBANNON & DAVIS INC insurance ✓ ② ..716-856-7555
634-4357	364 Weinstein Sara ✓ ② ..716-580-7787	211 E M SYSTEMS INC computer software ✓ ② ..716-836-4910
634-4357	365 No Current Listing	211 TELECARCONNEX nonclassified establishments ✓ ② ..716-836-4910
634-4357	366 ① Hyeon Alvin ✓	4050 WENDY'S restaurants ✓ ..716-832-0855
634-4357	367 Moffett Warren C ✓ ②	4053 BENCHMARK MERCHANT SOLUTIONS financial advisory serv ✓ ..716-506-9250
634-4357	367 Moffett Becky	111 CHILDREN'S GROWTH FOUNDATION org ✓ ..716-878-7769
634-4357	368 No Current Listing	114 Hora Michael Jr ②
634-4357	369 Mariorana Theresa A ✓	1221 Hill Charles R & Susan L ②
634-4357	370 Day Ja ✓ ..716-634-6340	122 VALPAK advertising- direct mail ✓ ..716-833-0625
634-4357	370 Day Carolyn W ..716-634-6340	200 BENCHMARK 325 DE ASSOC LP real estate developers ✓ ..716-833-4986
634-4357	371 - 372 No Current Listing (2 Apts)	200 BENCHMARK FINANCIAL GROUP INC real estate developers ✓ ②
634-4357	373 Zima Aino V ②716-833-4986
634-4357	375 Buscaglia Fred A ✓ ②	200 BENCHMARK MANAGEMENT CORP real estate ✓ ..716-833-4986
634-4357	375 ① Malone Helen A ✓ ..716-689-2531	200 Gellman George I & Susan R ② (1971)
634-4357	376 - 378 No Current Listing (3 Apts)	200A BENCHMARK GROUP bowling centers ✓ ②
634-4357	379 Keuter Juan R & Vincnette M ✓ ②	4080 RYOTO JAPANESE RESTAURANT restaurants ✓ ..716-836-6688
634-4357	380 No Current Listing	4080 RED ROBIN GOURMET BURGERS restaurants ✓ ..716-834-4100
634-4357	381 ① Palmieri Joseph A & Maria ② ✓	4080 BOUNCE MAGIC kids entertainment ✓ ..716-646-5867
634-4357	382 - 383 No Current Listing (2 Apts)	PLANET FITNESS health clubs studios/ gymnasium ✓ ..716-253-7676
634-4357	384 Palmie Martha J ✓ ②	4110 ORECK CLEAN HOME CTR vacuum cleaners- household-dirs ✓
634-4357	385 No Current Listing716-833-3444
634-4357	386 Michalowski Edward W ✓ ②	100 SOLA SALON STUDIOS beauty salons ✓ ..716-508-7652
634-4357	386 ① Stahl Audrey A ✓ ②	4120 BRICK HOUSE TAVERN & TAP restaurants ✓ ..716-834-1480
634-4357	387 ① Herman Bernard B & Jean J	4150 Commisso Angela ✓ ②
634-4357	387 Peterson Eric ✓ ②	① Davis Keri
634-4357	388 Saunders Kimberly M ②	SWEET HOME MIDDLE SCHOOL schools ✓ ② ..716-250-1450
634-4357	388 Saunders Kelly A	4185 BOSTON MARKET restaurants ✓ ..716-834-2320
634-4357	389 ① Gerstner Roberta ✓	4220 ACCEPTANCE NOW furniture- renting & lease ✓ ..716-831-8154
634-4357	390 - 391 No Current Listing (2 Apts)	VALUE CITY FURNITURE furniture-dirs-retail ✓ ..716-833-5794
634-4357	392 Rakowski Daniel & Christine T ✓ ②	4224 108 SUBWAY restaurants ✓ ..716-832-4905
634-4357	392 ① Schalkman Dorothy ✓	112 LENS-CRAFTERS optical goods- retail ..716-833-1046
634-4357	393 No Current Listing	116 LEON STUDIO ONE SALON beauty salons ✓ ..716-862-0068
634-4357	394 Sozanski Anne ✓ ②	124 TEA LEAF CAFE food products ✓ ..716-831-8202
634-4357	395 ① Steck Audrey C	4225 JOSEPH L MADDO MD PC physicians & surgeons ✓ ..716-834-0221
634-4357	396 No Current Listing	RUTOWSKI JEROME M NP nurses-practitioners ✓
634-4357	397 Olaszewski Melanie T ✓ ② ②	4227 MC CANN FIRM LLC nonclassified establishments ✓ ..716-395-2122
634-4357	397 ① Whitcomb Marilyn	Pearson Penny ②
634-4357	398 No Current Listing	4229 ACUPUNCTURE CHINESE MEDICINE acupuncture ✓ ..716-803-8899
634-4357	399 Mecca Giovanna M ✓ ②	4231 AMHERST SURGICAL ASSOC physicians & surgeons ✓ ..716-837-9111
634-4357	399 Mecca Anna	Buckley Richard J Jr ②
634-4357	2351 CITIZENS BANK banks ✓ ..716-634-4970	Buckley Judy
634-4357	TOPS FRIENDLY MARKET PHARMACY pharmacies ✓ ..716-515-3205	ZIELINSKI CHRISTOPHER PA physicians assistants ✓ ..716-837-9111
634-4357	2379 LENGTHS beauty salons ..716-626-1181	4233 ① Kotob Radwan ✓
634-4357	2383 MARSHALLS department stores	UNIVERSITY UROLOGY physicians & surgeons ✓ ..716-898-5008
634-4357	+ TRANSIT RD INTERSECTS	4239 Gentile Joseph D ② (1971)
634-4357	* ZIP CODE 14226 CAR-RT C030	JOSEPH GENTILE MD physicians & surgeons ✓ ..716-832-9747
634-4357	3900 PREMIER WINE & SPIRIT marketing programs & serv ✓ ..716-873-6688	1 LESTER S SIELSKI MD physicians & surgeons ✓ ..716-836-2964
634-4357	PRIME WINES CORP liquors-retail ✓	4241 AMERIPRISE FINANCIAL financial advisory serv ✓ ..716-831-8944
634-4357716-873-6688	JAMES J PACER-AMERIPRISE FNCL financial advisory serv ..716-831-8944
634-4357	WINE DEALS wines-retail ✓	Marchigian Kamala ②
634-4357	3904 PREMIER CAFE coffee & tea ✓	SCOTT MIRANTO-AMERIPRISE FNCL financial advisory serv ✓ ..716-831-8944
634-4357716-877-3574	
634-4357	3908 DRAGON SNACK GAMES games & game suppl ✓ ..716-833-0740	
634-4357	3910 RED PEPPER CHINESE-VIETNAMESE restaurants ✓ ② ..716-831-3878	
634-4357	3920 DENNY'S restaurants ✓ ..716-446-1671	
634-4357	3931 FIRESTONE COMPLETE AUTO CARE auto rpr & serv ✓ ..716-261-3929	
634-4357	PAC SUN clothing-retail ✓ ..716-837-4641	
634-4357	+ ALBERTA DR INTERSECTS	
634-4357	3951 OLIVE GARDEN ITALIAN KITCHEN restaurants ✓ ..716-837-5211	
634-4357	3980 GOODWILL thrift shops	
634-4357	① Hanusin Grace	
634-4357	Hope Deborah J ②	
634-4357	KEY BANK banks ✓ ..716-834-4065	
634-4357	TIM HORTONS doughnuts ✓ ..716-446-9730	
634-4357	TOPS FRIENDLY MARKET PHARMACY pharmacies ✓ ..716-515-0080	
634-4357	WESTERN UNION money transfer serv ② ..716-515-0076	
634-4357	3999 SCOTCH N' SIRONI RESTAURANT restaurants ✓ ② ..716-837-4900	
634-4357	4001 JENSS DECOR department stores ✓ ②	
634-4357716-837-1100	
634-4357	REEDS JEWELERS jewelers-retail ✓ ..716-837-3934	
634-4357	4003 IHOP RESTAURANT restaurants ✓ ②	
634-4357716-446-1117	
634-4357	4010 RED LOBSTER restaurants ✓	
634-4357716-837-0202	
634-4357	Continued Next Column	Continued Next Column

MAPLE RD 2019

prior	+ HARLEM RD BEGINS Continued from prior column	MAPLE
	MAPLE RD Cont'd	67 Dimag
	STEPHEN RAGLOW-DEFRANCO	72 Fitzpa
	investments716-831-8944	73 Roth
4-0900	8 PAUL J MIOSI-AMERIPRISE FNCL	78 Vacar
	financial advisory serv ✓	
	4243 Lamastra Michael S ✓ [23] ▲ (1971)	79 Lenke
serv716-833-4637	
3-1463	MAPLE DENTAL dentists ✓	84 Greek
SVC716-833-4637	
	4245 Malik Fauzia F ✓ [17] ▲ (1971)	85 Hissir
2-7853	Malik Farah F	
C	4247 CUKIERMAN & HAQUE MDS physicians	90 Murpl
3-0698	& surgeons716-835-9871	
mt	HAQUE & CUKIERMAN MED GROUP	91 Nelsc
7-1033	physicians & surgeons ✓ 716-835-9871	
	4249 DALY RICHARD F attorneys ✓ @	96 [N] Ku
1-9141716-835-2200	97 Occhi
	4258 Rhorres Adam [8]	(1
lk ✓	TACO BELL restaurants ✓ @	102 Beic
3-6212716-833-8332	Gibb
	4265 TIM HORTONS doughnuts ✓	Mas
3-8200716-833-1500	(1
raw	4276 CONOVER CHIROPRACTIC	103 Dem
4-6500	chiropractors dc ✓	
	[N] Conover Keith	108 [N] M
3-8649	3 AQUINO MICHAEL V DC chiropractors	
	dc ✓716-831-0011	109 Tich
4-0777	3 MARTINEZ DENA VALINE phys	(1
	therapists ✓716-831-0011	114 Tivje
ance	C AMC MAPLE RIDGE 8 theatres-movie	115 Bag
3-7555	✓716-833-9545	
	4291 CROSBY'S STORES convenience stores	120 Cru
3-4910716-836-0156	(2
led	U-HAUL NEIGHBORHOOD DEALER	126 Ver
3-4910	truck renting & lease ✓ ..716-839-1745	(1
2-0855	• ZIP CODE 14226 CAR-RT C047	127 Wei
ONS	4350 [N] Barthel Katharina	
3-9250	FRIENDLY'S restaurants ✓	Wei
716-835-2862	132 Hoe
3-7769	4400 MOTEL 6 hotels & motels ✓ @	(1
716-834-2231	Mat
	+ FLINT RD INTERSECTS	133 Doe
✓	4621 ZETTI'S PIZZA & PASTA pizza ✓ @	(1
3-0625716-691-8535	138 Wei
LP	BUSINESSES 261 HOUSEHOLDS 825	Wei
3-4986		139 Altm
UP	MAPLE ST (CLARENCE CENTER)-FROM	Rob
	6001 EASTWOOD RD	

SWEETHOME RD 2019

363	SWANS
SWEET HOME RD Cont'd	+ RUNNING BROOK DR ENDS Continued
828 No Current Listing	from prior column
830 Hoffman Beverly J ✓ (1968)	SWEET HOME RD Cont'd
837-1418	+ RENSCH RD ENDS
838-0804 Hoffman Ronald N716-875-5919	+ RENSCH ENTRANCE INTERSECTS
838-0804 838 March Eureka Y ✓ (1941)	1400 HNAT FAMILY CHIROPRACTIC
838-0338 840 No Current Listing	chiropractors dc ✓716-689-5919
848 Kazmierczak Nicholas A (1956)	+ RENSCH RD ENDS
852 Hash Phillip & Ashley L ✓ (1955)	ROYAL ALLIANCE ASSOC INC financial
833-4864 Princess Edwin E ✓ (1927)	planning consultants ✓716-929-6550
877-1088 860 No Current Listing	1 Bahgat Rosemary (19)
864 Patrzyk Brian K ✓ (1960)	1 LEGACY QUEST ADVISORS financial
868 No Current Listing	advisory serv ✓716-200-4900
872 Rowley Katrina C (1942)	3 HNAT GREGORY J DC chiropractors
876 Smith Matthew J (1936)	dc ✓
884 Neuman Mathew J ✓ (1979)	4 COMPLETE PAYROLL PROCESSING
.....716-834-4916	payroll preparation serv ✓
885 LITTLE LEARNERS schools ✓ (1955)716-688-2574
.....716-832-6340	5 HOFFMAN MARTIN MD physicians &
835-9287 Smith Michael C ✓ (1959)	surgeons716-932-6064
835-9287 ST LEO PARISH clergy ✓716-835-8905	7 ALIOTTA JOSEPH insurance annuities
ST LEO THE GREAT RC CHURCH716-568-2920
churches ✓ (1955)	7 LEVEL FINANCIAL ADVISORS
837-1762 892 Bonati Roy F Jr & Maria A ✓ (1978)	financial advisory serv ✓
837-1762 903 Kraus Carolyn716-634-6113
922 Dombek Sharon D ✓ (1937)	8 ALDRICH MARK D CPA accountants ✓
.....716-931-6621716-932-7674
926 Silvaroli Nicole M (1995)	9 FERON POLEON LLP attorneys ✓
938 Kerkelager Jason L ✓ (1937)716-639-1111
.....716-837-9305	10 ADVANCED HAIR SOLUTIONS
838-9916 Kerkelager Mandy R716-837-9305	beauty salons ✓716-839-4100
845 A S C OF W NY surgical centers ✓	33 24 HOUR EMERGENCY SEMI
AMBULATORY SURGERY CTR MNG-	TRUCK truck-rpr & serv518-380-6605
WSTR physicians & surgeons ✓	1404 1 ALLTOWN DENTAL dentists ✓
835-0663 946 Burkard Keith M ✓ (1935)716-636-1762
836-1965 Burkard Kathleen A716-638-1130	2 RICOTTA & ASSOC psychologists ✓
836-3109 948 Albarno Joseph P ✓ (1961)716-634-0566
.....716-835-3878	5 UNIVERSITY PEDIATRIC ASSOC
836-4097 956 No Current Listing	physicians & surgeons ✓716-639-9360
965 Brunner John J Sr & Judith A ✓ (1959)	8 ORCHESTRAL FINANCIAL GROUP
.....716-834-3185	INC financial advisory serv ✓
966 NORTH BAILEY FIRE CO INC fire716-691-4289
departments ✓	10 DIDONATO KNOX & ASSOC
1005 No Current Listing	accountants ✓716-204-4888
1011 Aye Than ✓ (1959)716-833-3723	11 STEAM KING'S CARPET CARE carpet
1012 Furman Jason G (1968)	& rug cleaners ✓716-349-9489
1015 No Current Listing	12 UNIVERSITY WEALTH
+ MAPLE RD INTERSECTS	MANAGEMENT financial planning
833-0191 1185 AMHERST HEALTH CTR PHARMACY	consultants ✓716-213-0080
physicians & surgeons ✓716-689-3401	1406 AMERICAN EDUCATION FOUNDATION
LIFETIME HEALTH MEDICAL GROUP	foundation ✓716-348-3498
physicians & surgeons ✓716-689-0040	3 POSITIVE HEALTH & WELLNESS PC
+ ZIP CODE 14228 CAR-RT C060	chiropractors dc ✓716-689-3629
832-4502 1260 JOHN SHAFILUCAS ARCHITECTS	6 Yeh Steven (19)
architects ✓716-636-5000	8 ENERGY COOPERATIVE OF
1260 BREAK N EGGS CREPERIE LLC	AMERICA electric companies ✓
restaurants ✓716-688-6068716-580-3506
1261 Marchant Cody ✓716-688-6273	8 INDUSTRIAL ENERGY BUYERS LLC
1262 McClam Chanel ✓716-688-5805	energy mgmt sys & products ✓
1263 Penun Cleg ✓716-688-5984716-688-2700
1264 Smalaj Joseph ✓716-636-0259	8 Lawrence Jamie
105 IN & OUT PASTA restaurants ✓	9 UB FAMILY MEDICINE & SPECIAL
.....716-688-9500	physicians & surgeons ✓716-247-5281
201 Rydzik Tina ✓ (1955)716-689-5942	1412 1 SARAH SMITH counseling serv
203 Kleinschmidt Aaron ✓ (1955)716-688-5170716-689-0593
204 - 206 No Current Listing (2 Apts)	1 SMITH SARAH A social workers ✓
301 Bul Camly ✓ (1955)716-430-2524
301 Komar Gail ✓	1 Weinstein Bruce (19)
303 Kreuzer Kiel D ✓	6 BUFFALO PAIN & HEALING pain
305 Mandarino Gianna ✓	control716-688-5088
306 Best Talertha M ✓ (1955)	6 Hau Bernard (19)
.....716-688-3925	1416 SOUND ANSWERS HEARING &
401 No Current Listing	SPEECH speech pathologists ✓
402 Oloyede Samuel ✓ (1955)716-688-3516
.....716-688-9646	3 BROWN NICOLE N social workers ✓
402 Oloyede Sarah716-688-9646917-674-6742
403 Meisel Samuel N (1955)	3 CH3 BIOSYSTEMS LLC physicists
404 Tomczak Richard C ✓ (1955)716-688-5222
405 - 406 No Current Listing (2 Apts)	3 EXPLORE WHAT'S NEXT physicists ✓
1290 Brand Samantha ✓716-308-6883
STAYBRIDGE SUITES hotels & motels ✓	5 Manacore Marc ✓ (1955)
.....716-276-8750	5 PREMIER CONSULTING ASSOC LLC
Tamie Paul W & Rachel J ✓ (1955)	business mgmt consultants ✓
1300 BONADIO CO LIP accountants ✓716-688-5600
.....716-688-0626	9A BENEFIT BROKERS merchandise
Ford Tamica ✓ (1955)716-636-0615	brokers ✓716-524-6740
1301 Karlson G ✓716-688-2914	9A WOUNOWSKI ADAM A audiologists ✓
1302 Polimeri John ✓716-688-3877716-688-3010
101 Blek Denise R (1955)	9B QUEEN CITY FUNDING INC financing
102 YOTALITY yogurt716-689-3242	✓716-799-0840
104 JIMMY JOHN'S restaurants ✓	10B ELLMANN MARK CPA accountants ✓
.....716-689-3278716-626-1272
106 BUFFALO TRIM beauty salons ✓	12 Barwell Jennifer ✓
.....716-639-7527	12 SWEET HOME FAMILY MEDICINE
107 MIGHTY TACO restaurants ✓	PC physicians & surgeons ✓
.....716-689-5785716-636-7800
201 - 204 No Current Listing (4 Apts)	1434 Jacob Barry O ✓
206 Adinolfi-Regione Angela M ✓ (1955)716-688-4340
207 Samuel Natasha ✓ (1955)	+ RENSCH ENTRANCE INTERSECTS
208 Tarnesich Okawa & Anzaki ✓	1544 No Current Listing
.....716-688-1467	1554 Hefle Norm
301 Pressman Elizabeth B ✓	1576 ACCUTHERANOSTICS laboratories-
302 - 303 No Current Listing (2 Apts)	medical ✓716-688-9600
304 Uselinov Lauren N ✓ (1955)	Bloomberg Dale ✓ (1977)
304 Uselinov Stephen	CAPITAL FORMATION INST INC
306 Benias James J ✓716-688-8069	associations ✓716-648-5500
307 - 401 No Current Listing (3 Apts)	EMVISS LLC nonclassified
402 Hodgson Bryan A ✓ (1955)	establishments ✓716-345-8624
.....716-688-2403	12 Hachilany Mike
403 - 408 No Current Listing (6 Apts)	ONY INC physicians & surgeons equip ✓
1306 NEPHROLOGY ASSOCIATES physicians716-636-9086
& surgeons ✓716-838-3188	TECHNICOR INC nonclassified
PENNINGTON JANICE M NP nurses-	establishments ✓716-564-8888
practitioners ✓716-838-3188	YOU FIRST SVC INC serv ✓
Wheat Heather M (1955)716-204-7215
Continued Next Column	+ CHESTNUT RIDGE RD INTERSECTS
	1608 Weller Rex (19)
	1 Meraza Teuku (19)
	1 Tan Siangiau ✓ (1955)
	2 Harjanta Devi ✓ (1955)
	2 Turkey Trics ✓
	3 - 4 No Current Listing (2 Apts)

JOHN J AUDUBON PKWY 2014

	716-625-8363	COL
	+ COMMERCE DR BEGINS	cra
3602	BUSINESSES 23	Pratt
	HOUSEHOLDS 2	WEN
3475	JOHN JAMES AUDUBON PKWY (BUFFALO)	EN
	• ZIP CODE 14228 CAR-RT C061	
	1 AMMERMAN CRYSTAL M physicians	
	assistants ✓ @716-817-2929	100
5613	BATTISTONI JARED V physicians	200
	assistants ✓716-817-2929	
0829	BLAZIER LINDA - nurses- practitioners	151 NAT
	✓ @716-817-2929	ma
	BRADLEY STEVEN P physicians	
	assistants ✓ @716-817-2929	200 ACA
	BUFFALO EMERGENCY ASSOC	cor
	physicians & surgeons ✓ @	
716-626-9525	ACT
	CARTER JOHN M MD physicians &	INC
	surgeons ✓716-817-2929	✓ @
	CLARK COLEEN M nurses-	AER
	practitioners ✓ @716-817-2929	em
	COMSTOCK MELANIE A nurses-	@
2913	practitioners ✓ @716-817-2929	AMM
2913	DOEMLAND HELEN B physicians	ter
	assistants ✓ @716-817-2929	BRC
	DOERR RENATA M physicians	INC
	assistants ✓ @716-817-2929	BUF
	EDMISTON TARA physicians	RE
	assistants ✓ @716-817-2929	
	EXIGENCE GROUP personnel	KID
	consultants @716-204-4500	@
8015	EXIGENCE LLC physicians & surgeons	L F I
	✓ @716-639-3789	co
	FARMER AMY F physicians assistants	MAF
	✓ @716-817-2929	es
	FARMER II DAVID E physicians	N M
2579	assistants ✓ @716-817-2929	NC I
	GOLDHABER RESEARCH ASSOC	
9196	nonclassified establishments ✓ @	NIA
9196716-689-3342	ac
	HILL BRIAN M physicians assistants ✓	
4939	@716-817-2929	NOF
	JOHN CHRISTOPHER physicians	co
	assistants ✓ @716-817-2929	
DS 39	KIRCHBERGER LIANE C physicians	SCH
	assistants ✓ @716-817-2929	pre
	KRZYTEK MARC A physicians	STE
	assistants ✓ @716-817-2929	en
	LABI MARIA L MD physicians &	SYS
	surgeons ✓ @716-817-2929	en
	LAKOMY STEVEN A MD physicians &	
	surgeons ✓ @716-817-2929	TRU
8688	LOUIS GUERLANDE physicians	co
✓	assistants ✓ @716-817-2929	251 Dea
8651	MACDIARMID JR PATRICK G	SYK
✓	physicians assistants ✓	ce
7631716-817-2929	331 COI
s-	MCFARLAND SIBLEA F physicians	SV
2158	assistants ✓ @716-817-2929	
ds-	MCLANAHAN SUSAN G physicians	VIC
7012	assistants ✓ @716-817-2929	SY
	NASH SARA A physicians assistants ✓	
7012	@716-817-2929	350 AMI
	PATTON AMY M physicians assistants	lib
	✓ @716-817-2929	AU
@	PRUDENTIAL INSURANCE CO	✓
5100	insurance ✓ @716-636-1960	370 AMI
nical	RANKIE JENNIFER physicians	ca
0350	assistants ✓ @716-817-2929	

Business Credit Reports on-line and other Polk City

JOHN J AUDUBON PKWY 2014

www.citydirectory.com	
JOE MCCARTHY DR - JOHN JAMES AUDUBON PKWY	
JOHN JAMES AUDUBON PKWY Cont'd	JOHN JAMES AUDUBON PKWY Cont'd
9283 SHERIF JENIA MD physicians & surgeons ✓ @716-817-2929	AMHERST CENTER-SENIOR SVC senior citizens serv org ✓ @716-636-3050
3511 SNYDER DAVID M physicians assistants ✓ @716-817-2929	AMHERST MEALS ON WHEELS social serv & welfare org ✓ @716-636-3065
IC WALIA MANDEEP K MD physicians & surgeons ✓ @716-817-2929	AMHERST SENIOR OUTREACH SVC government offices ✓ @716-636-3070
8350 WESTNER THOMAS G MD physicians & surgeons ✓ @716-817-2929	AMHERST SENIOR TRNSPRTN SVC government offices ✓ @716-636-3075
0477 ZIOMEK PAULETTE C physicians assistants ✓ @716-817-2929	400 Sommer Cathy ✓
210 Daniel Gregory F []	400 TOWN OF AMHERST COURT city government- courts ✓ @
0233 + N FOREST RD INTERSECTS	411 JEWISH HERITAGE DAY SCHOOL religious schools ✓ @716-568-0226
10 BESTRY SHERWOOD L attorneys @716-688-1600	+ PARTRIDGE RUN INTERSECTS
3566 COM DOC copying mach- serv & rpr ✓ @716-689-0202	+ PARTRIDGE RUN INTERSECTS
9900 MUIR LAKE CONSULTING CORP insurance ✓ @716-689-1700	461 Astridge Anna ✓ []716-689-2538
9131 Papa Ronald J []	Broadley Donna ✓ []716-639-7296
Papa Frank R	D'Agostino Joseph A ✓ []
1 NATIONAL FIRE ADJUSTMENT CO insurance ✓ @716-689-7700	Graham Ora ✓
8603 108 ATTORNEY AT LAW attorneys ✓716-636-9181	Howard Kathleen ✓ []716-688-0737
0032 101 AMERICAN CANCER SOCIETY associations ✓ @716-689-6981	Majkut Nora ✓ []716-636-0405
Devantier Dorothy []	Morris Thelma ✓ []716-689-0823
1637 140 ACE INDUSTRIES INC cranes & derricks @716-689-5400	Reed John ✓716-636-0022
1688 AUDUBON EXPORT INC exporters ✓ @716-689-5400	TOTAL AGING IN PLACE PROGRAM government ✓ @716-250-3100
LTN CM CADDY LIFTERS hoists @716-689-5400	465 Babbitt Cheryl ✓716-636-1961
5300 CM CHAIN hoists ✓ @716-689-5400	CLOVER CONSTRUCTION construction companies ✓ @716-636-0494
1154 CM INSURANCE CO INC insurance ✓ @716-689-5400	Ekayam Esther ✓716-639-0342
8363 COLUMBUS MC KINNON CORP crane serv ✓ @716-689-5400	Galatioto Calogera []716-688-0801
DLDS 2 Pratt Roland C [] []	Hartwick Mary A ✓716-688-9584
01 WENDEL DUCHSCHERER ARCH & ENGR engineers- consulting ✓ @716-688-0766	Johnson J ✓716-688-5440
ans 100 Necessary David R []	Keele William ✓716-688-0957
2929 200 Duchscherer Wendel ✓ []716-688-4913	Lapp Evelyn ✓716-688-0156
2929 151 NATIONAL TRAFFIC SVC INC marketing programs & serv ✓ @716-636-8253	Lebowitz S ✓ Noto Margie ✓ []716-691-5267
2929 200 ACADEMIC SOFTWARE PLUS computer software ✓ @716-636-7760	Shumway Evangeline ✓716-636-6178
9525 ACTUARIAL CONSULTING SVC INC pension & profit sharing plans ✓ @716-691-2181	109 Mayes Lucille ✓ []716-688-1752
2929 AEROTEK STAFFING AGENCY employment agencies/opportunity ✓ @716-932-1450	113 Hobson Clara E ✓ []716-689-0253
2929 AMN HEALTHCARE medical serv- temporary ✓ @716-639-7975	115 Schmitt Faye S ✓ []716-636-0289
2929 BROWN & BROWN OF NEW YORK INC insurance ✓ @716-995-5620	116 Sanborn Carol J ✓ []716-688-5852
2929 BUFFALO NIAGARA ASSN- REALTORS real estate ✓ @716-636-9000	117 Diem Merva J ✓ []716-688-1061
2929 KIDENEY ARCHITECTS architects ✓ @716-636-9700	118 Ferrugia Carolyn L ✓716-636-1967
4500 L F ENGINEERING engineers- consulting ✓ @716-688-3080	120 Falcone Santa ✓ []716-639-7516
3789 MARVAL & ASSOC nonclassified establishments ✓ @716-923-7408	121 Osborne Nancy H ✓716-636-0576
2929 Miller Karen	122 Cipollina John R
2929 NC INDUSTRIES INC mfrs ✓ @716-689-8400	127 Mohammad Wahid ✓ @
3342 NIAGARA CUTTER LLC cutting tools/ access/measuring ✓ @716-689-8400	129 Aldridge Edythe ✓ []716-688-3511
2929 NORTH AMERICAN MFG CO combustion controls ✓ @716-689-0671	131 Huels Dave E & Ellen S ✓ []716-689-2079
2929 SCHWARTZ GROUP INC marketing programs & serv716-635-9650	132 Oden Grace N ✓716-688-3515
2929 STEARNS & WHEELER engineers- environmental ✓ @716-691-8503	134 Jurewicz Jacqueline P ✓ []716-688-3006
2929 SYSTEMS & ENGINEERING PC engineers- consulting ✓ @716-633-9950	134 Jurewicz Arthur716-688-3006
2929 TRUEMAN-MALIN financial planning consultants ✓ @716-204-3550	135 Boron Bonnie L ✓716-639-3942
2929 251 Dean Connie []	209 Gromada Shirley A ✓
SYKES ENTERPRISES INC call centers ✓ @716-636-2000	213 Insinna Annette M ✓ []716-688-5618
2929 331 COMPUTER SEARCH PAYROLL SVC computer related serv ✓ @716-692-1409	214 Stumm Janet D ✓ []716-636-0576
2929 VICTOR LIBERATOR TIME SYSTEMS time recorders ✓ @716-656-5700	215 Demblewski Anne N ✓716-688-4082
2929 350 AMHERST PUBLIC LIBRARY libraries-public @716-688-4919	216 Loeb Karen ✓
2929 AUDUBON LIBRARY libraries-public ✓ @716-689-4922	217 Hulse Phyllis R ✓716-688-3089
1960 370 AMHERST ADULT DAY SVC day care centers- adult ✓716-689-1403	218 Thon Aleksandra J ✓ []716-689-5769
2929	219 No Current Listing ✓716-688-5023
	220 Stout Leonard D ✓ []716-688-2358
	224 Hines Imogene ✓716-688-1063
	225 Overbey Rita ✓
	226 Thompson Molly I ✓ []716-639-8980
	227 Nowak Diane ✓ []716-688-6475
	228 Neely Arlene M
	230 Brooks Margaret M ✓ []716-568-2035
	232 Kappel Rene A
	234 Richey Ronald L ✓716-636-0953
	471 Alessi Rosalie ✓ []
	BAGEL NATIONAL bagels ✓ @
	Ballaro Janet ✓ []
	Bellanca Richard ✓
	Bialy Sally ✓ []

her Polk City Directories @ www.citydirectory.com

STREET GUIDE

JOHN J AUDUBON PKWY 2014

JOHN JAMES AUDUBON PKWY - JOSEPH ST

JOHN JAMES AUDUBON PKWY

Cont'd

Brent Gary ✓ [2]716-636-1659
 Burdzy Rose ✓ [2]716-688-0282
 Clark Janet ✓ [2]716-634-5030
 Collins Gloria ✓ [2]716-639-7491
 Edwards Patricia ✓ [2]716-689-0951
 Evege Thomas L ✓ [2]716-626-9301
 Fox Lorraine ✓ [2]716-688-4678
 Hall Jory ✓ [2]716-688-4512
 Hausler Donna ✓ [2]716-688-8259
 Horvath Michael ✓ [2]716-639-0867
 Ingrao M R ✓ [2]716-688-8695
 Landowski Jennie ✓ [2]716-688-7409
 Lankina Galina ✓ [2]716-688-8953
 Loving L ✓ [2]716-688-1643
 Majewicz Anita ✓ [2]716-689-2011
 Mastrantonio E ✓ [2]716-689-3040
 Meraglia Colleen ✓ [2]716-688-5408
 Polizzi C ✓ [2]716-636-5737
 Rivera-Santiago Milagros ✓ [2]716-688-6051
 Taggart Mary ✓ [2]716-688-5721
 Vogel Barbara ✓ [2]716-688-3044
 Wagner B ✓ [2]716-688-0790
 Wagner Helen ✓ [2]716-688-5795
 103 Shaner Richard D & Loryna M ✓ [2]716-689-6753
 107 Schultz Louis E ✓ [2]716-689-6629
 113 Dreher Marian B ✓ [2]716-639-7419
 115 Stankowski Judith A ✓ [2]716-639-7627
 126 Lang Doreen A ✓ [2]716-689-6307
 129 Schomaker Teresa A ✓ [2]716-689-0016
 202 Maloney Violet E ✓ [2]716-688-5119
 204 Robins Jack M ✓ [2]716-688-5326
 206 Post Eleanor M ✓ [2]716-688-4042
 207 Leo Sharon M ✓ [2]716-688-5326
 208 Derby Valene H ✓ [2]716-688-4042
 212 Damiani Sylvie ✓ [2]716-639-7459
 213 Sandman Florence ✓ [2]716-688-5566
 215 Dibenedetto Alice M ✓ [2]716-688-0330
 216 Lo Vullo Anna M ✓ [2]716-688-5566
 219 Mackay Kathleen A ✓ [2]716-688-0330
 222 Maghamez Georgette M ✓ [2]716-688-5566
 227 Moritz Alan G ✓ [2]716-688-5566
 229 Howard Kathleen A ✓ [2]716-688-5566
 301 Collins Barbara A ✓ [2]716-688-5566
 303 Dokshutskaya Genya ✓ [2]716-688-5566
 303 Majkut Nora C ✓ [2]716-688-5566
 304 Anger Audrey G ✓ [2]716-688-5566
 305 Sansom Bruce R ✓ [2]716-688-5566
 306 Lamaccia Bernadine B ✓ [2]716-688-5566
 307 Prout Wilson C ✓ [2]716-688-5566
 308 Grimaldi Olive M ✓ [2]716-688-5566
 310 Groth P A ✓ [2]716-688-5566
 314 Hogan Mary E ✓ [2]716-688-5566
 314 Hogan E ✓ [2]716-688-5566
 318 Gerth Charlotte E ✓ [2]716-688-5566
 318 Gerth Donald A ✓ [2]716-688-5566
 319 Ingram Theresa ✓ [2]716-688-5566
 321 Saky June ✓ [2]716-688-5566
 324 Salverson Patricia A ✓ [2]716-688-5566
 327 McCarthy Sharon M ✓ [2]716-688-5566
 328 Lacy Louis S Sr ✓ [2]716-688-5566
 401 Lepczyk Robert E ✓ [2]716-688-5566
 402 Sondel Anthony ✓ [2]716-688-5566
 406 Minich Carl E ✓ [2]716-688-5566
 410 Kaufman Frank J ✓ [2]716-688-5566
 417 Goldfarb Vivian ✓ [2]716-688-5566
 419 Mazurowski Frank ✓ [2]716-688-5566
 424 Fox Thomas E ✓ [2]716-688-5566
 425 Kuzara Judith B ✓ [2]716-688-5566
 427 Chaiman Edna B ✓ [2]716-688-5566

JOHN JAMES AUDUBON PKWY

Cont'd

428 Fron Donald A ✓ [2]716-688-4413
 429 Campanella Rose A ✓ [2]716-688-4413
 + PARTRIDGE RUN INTERSECTS
 + PARTRIDGE RUN INTERSECTS
 475 Battaglia Viola ✓ [2]716-688-4413
 Buczynski Virginia M ✓ [2]716-688-4413
 Francforte F J ✓ [2]716-688-0480
 Ledoux Bertrand P ✓ [2]716-688-0418
 Spagna Ariene ✓ [2]716-688-0824
 Syracuse Peter W ✓ [2]716-688-5613
 115 Madill Dorothy A ✓ [2]716-688-2279
 116 Wells Patricia A ✓ [2]716-636-4186
 117 Tapley Virginia ✓ [2]716-639-0428
 119 Zimmer Jeanne M ✓ [2]716-688-5060
 128 Murphy Margaret M ✓ [2]716-688-6202
 129 Potter Alicia ✓ [2]716-688-5346
 131 Edwards Ruthie M ✓ [2]716-688-2171
 141 McQueary Alice ✓ [2]716-689-3643
 142 Jay Roslyn ✓ [2]716-688-8209
 143 Euler Betty J ✓ [2]716-689-0475
 144 Terry Lucille F ✓ [2]716-689-0609
 145 Palaszewski Rose J ✓ [2]716-688-5201
 146 Solazzo Patricia G ✓ [2]716-688-0590
 147 Parsons Virginia C ✓ [2]716-636-0023
 215 Bordonaro Samuel M ✓ [2]716-636-0023
 217 Cortelli Josephine C ✓ [2]716-636-1015
 218 Klapp Barbara A ✓ [2]716-688-8684
 219 Loporte Nancy L ✓ [2]716-639-7790
 221 Warren Charlotte A ✓ [2]716-636-1030
 221 Warren Lorraine ✓ [2]716-636-1030
 222 Gecewicz Betty J ✓ [2]716-688-2124
 223 Westley Richard A ✓ [2]716-688-3999
 228 McCarthy Linda M ✓ [2]716-688-1311
 229 Andrzejewski Benedict P ✓ [2]716-688-1322
 229 Turnwall Jose L ✓ [2]716-688-1355
 230 Burns Bonnie L ✓ [2]716-636-9800
 231 O'Shei Mary S ✓ [2]716-689-4972
 240 Majchrycki Gloria ✓ [2]716-568-2810
 241 Brown Geoff L ✓ [2]716-505-8324
 242 Blatner Richard N ✓ [2]716-651-0111
 244 Labedz Michael S ✓ [2]716-636-5800
 244 Labedz Dee A ✓ [2]716-688-1234
 247 Milazzo Joan Y ✓ [2]716-689-7800
 249 Yaw Joan M ✓ [2]716-689-4972
 500 AMHERST ANIMAL CONTROL
 government offices ✓ [2]716-689-4972
 AMHERST POLICE DEPT police
 departments ✓ [2]716-689-4972
 AMHERST TWN PLC DEPT TRF
 BUREAU nonclassified
 establishments ✓ [2]716-689-4972
 501 BORELLI & LIPUMA CPA
 accountants ✓ [2]716-689-4972
 Capozzi Tammy ✓ [2]716-689-4972
 DAYCO PRODUCTS LLC
 government offices ✓ [2]716-689-4972
 I EVOLVE TECHNOLOGY SVC
 telecommunications consultants ✓ [2]716-689-4972
 IEVOLVE INC info technology serv ✓ [2]716-689-4972
 KANICK & CO business mgmt
 consultants ✓ [2]716-689-4972
 LAWLEY VIVACQUA SCHEFF LLC
 insurance ✓ [2]716-689-4972
 M J PETERSON CORP real estate ✓ [2]716-689-4972
 M J PETERSON REAL ESTATE real
 estate mgmt ✓ [2]716-689-4972
 MARK IV LLC auto parts & suppl. mfrs
 NESPERS FERBER & DI GIACOMO
 attorneys ✓ [2]716-689-4972
 OLDE TOWNE VILLAGE
 APARTMENTS apartments ✓ [2]716-689-4972
 PETERSON M J real estate ✓ [2]716-689-4972

JOHN JAMES

Cont'd

PSI data
 ROBSON
 protection
 SUNDRIE
 202 Lipur
 204 Mam
 + BRYANT WOL
 + BRYANT WOL
 + DODGE RD B
 + RAILROAD C
 + DODGE RD E
 BUSINESSES 9
 JOHN LORD O
 + ZIP CODE 142
 319 SUNY UP
 schools
 BUSINESSES 1
 JOHN MUIR DR
 + SYLVAN PKW
 + ZIP CODE 142
 90 AMEC EN
 engines
 BETHLEHE
 & steel
 M B M S II
 establish
 90 A Jamie
 90 A/2 MORT
 SYSTE
 95 BUFFALO
 info/tres
 RALPH J
 bonds
 Welch
 100 Mc
 100 REDL
 collecti
 112 Varne
 110 Brohm
 COMPUT
 data priv
 Grisanti
 130 JOH
 controls
 106 SES
 ISRAEL
 400 UTIC
 GROU
 131 Leiby
 WESTER
 church
 1 ADOP
 agency
 + N FOREST
 BUSINESSES
 JOLIET LN (B
 RD EAST
 + ZIP CODE 14
 8 Palombo
 (1993)
 16 Angelak
 (1993)
 17 Pera Daw
 (2002)
 24 Kuczkowi
 (1998)
 25 FRANCIS
 bulid
 Theeman
 (1998)
 32 Woeppell
 33 Stephan
 (1993)
 40 Lewis Dw
 (1990)
 41 Anderson
 Anderson
 48 Wright C
 (1996)
 49 Folga Rv
 (1996)
 57 Andrews
 (1996)
 64 Costanz
 (1996)
 65 Bonito H
 (1996)
 72 Colla
 (1996)

This directory is property of Polk City Directories. It is leased for the pers
 on the title page of this directory. This information changes by

JOHN J AUDUBON PKWY 2014

212	
JOHN JAMES AUDUBON PKWY	JO
Cont'd	73
PSI data processing serv ✓	
.....716-688-0235	BU
ROBSON & WOESE INC fire	
protection consultants ✓ @	JO
.....716-636-1800	EL
SUNDRIDGE APTS apartments ✓ @	• 2
.....716-689-6006	3
202 Lipuma Joseph A [2]	4
204 Mamo Laurie [2]	
+ BRYANT WOODS N BEGINS	
+ BRYANT WOODS N BEGINS	
+ DODGE RD BEGINS	10
+ RAILROAD CROSSES	15
+ DODGE RD ENDS	
BUSINESSES 98	HOUSEHOLDS 176
JOHN LORD O BRIAN HAL (BUFFALO)	21

MAPLE RD 2014

34716-636-3395
 397 Olszewski Melanie T ✓ [3]
 65716-636-0621
 397 Olszewski Paul ..716-636-0621
 50 399 Barish Phyllis R ✓ [25]
716-639-8213
 401 SILVER MANE SALON beauty
 salons ✓ @716-636-1700
 79 2351 CITIZENS BANK banks ✓ @
716-634-4970
 2379 EVERTHING FOR DOLLAR
 STORE USA retail shops ✓ @
 34716-565-3055
 2383 MARSHALLS department stores ✓
 09 @716-810-0980
 2395 WEAR HOUSE clothing-retail ✓ @
 76716-636-8234
 + TRANSIT RD INTERSECTS
 • ZIP CODE 14226 CAR-RT C030
 43 3895 J C PENNEY PORTRAIT STUDIO
 A shopping centers & malls ✓ @
 39716-833-2228
 J C PENNEY SALON beauty salons
 93 ✓ @716-837-6098

MAPLE RD 2014

NEW NEIGHBOR		
MAPLE RD Cont'd	MAPLE RD Cont'd	MAP
3900 PRIME WINE & SPIRITS liquors-retail ✓ @716-877-6589	200 BENCHMARK 325 DE ASSOC LP real estate developers ✓ @716-833-4986	
3902 LIFE RESOURCES LLC book dirc-retail ✓ @716-836-4001	200 BENCHMARK FINANCIAL GROUP INC real estate developers ✓ @716-833-4986	4247
3904 PREMIER GOURMET cheese ✓ @716-877-3574	200 BENCHMARK MANAGEMENT CORP real estate716-833-4986	
3910 RED PEPPER CHINESE- VIETNAMESE restaurants ✓ @716-831-3878	200 Gellman Susan R ✓ [B] (1967)	
3912 FEEL-RITE FRESH MARKET health & diet foods-retail ✓ @716-834-3385	200 [B] Narins Clarke H ✓	
3920 DENNY'S restaurants ✓ @716-446-1671	200A BENCHMARK GROUP bowling centers ✓ @716-836-6688	4249
3931 BRIDGESTONE MASTERCARE SVC CTR auto rpr & serv ✓ @716-837-7721	4060 KYOTO JAPANESE RESTAURANT restaurants ✓ @716-836-6688	4258
FIRESTONE COMPLETE AUTO CARE auto rpr & serv ✓ @716-261-3929	4080 RED ROBIN GOURMET BURGERS restaurants ✓ @716-834-4100	4265
ALBERTA DR INTERSECTS		
3951 OLIVE GARDEN ITALIAN RSTRNT restaurants ✓ @716-837-5211	4090 PLANET FITNESS health clubs studios/gymnasium ✓ @716-253-7676	4276
[B] Smith Maddie ✓	4110 COLD STONE CREAMERY ice cream parlors ✓ @716-803-1500	
3980 DI VINCENZO ROBERT F MD physicians & surgeons ✓ @	ORECK CLEAN HOME CTR vacuum cleaners- household dirc ✓ @716-833-3444	4291
[B] Melewski Colleen	VISIONWORKS optical goods-retail ✓ @716-831-8050	
NISSAN'S KOSHER DELI delicatessens ✓ @716-515-0075	4120 BRICK HOUSE TAVERN + TAP bars ✓ @716-834-1490	
TIM HORTONS doughnuts ✓ @716-446-9730	4125 JOE'S CRAB SHACK restaurants ✓ @716-836-4739	
TOPS FRIENDLY MARKET PHARMACY pharmacies ✓ @716-515-0080	4150 Comisso Angela ✓ [B]	* ZIP 4330
WESTERN UNION money transfer serv ✓ @716-515-0076	SWEET HOME MIDDLE SCHOOL schools ✓ @716-250-1450	
3999 SCOTCH N SIRLOIN restaurants ✓ @716-837-4900	4185 BOSTON MARKET restaurants ✓ @716-834-2320	
4001 JENSS DECOR department stores ✓ @716-837-1100	4220 RAC ACCEPTANCE furniture-renting & lease ✓ @716-831-8164	
REEDS JEWELERS jewelers-retail ✓ @716-837-3934	VALUE CITY FURNITURE furniture-dirc-retail ✓ @716-833-5794	
4003 IHOP RESTAURANT restaurants ✓ @716-446-1117	4224 EXECUTIVE FOOD GROUP food products-retail ✓ @716-836-9241	4350
[B] Zeis Michael	TEA INNOVATIONS INC food products ✓ @716-831-8202	
4010 RED LOBSTER restaurants ✓ @716-837-0202	100 COPYMAX MAPLE RIDGE CTR copying & duplicating serv ✓ @716-831-0396	4400
4033 Harrison Danila [B]	100 OFFICE MAX office suppl ✓ @716-862-6660	
200 FRONTIER SCIENCE & TECHNOLOGY foundation ✓ @716-834-0900	108 SUBWAY restaurants ✓ @716-832-4905	* FLR 4621
4043 BROWN ENTERPRISES business mgmt consultants ✓ @716-834-1900	112 LENSCHRAFTERS optical goods-retail ✓ @716-833-0803	4641
NEXT FINANCIAL financial advisory serv ✓ @716-768-1463	116 LEON STUDIO ONE SALON beauty salons ✓ @716-862-0068	BUSIR
OBANNON & DAVIS INC insurance ✓ @716-856-7555	120 LIBRARY LOCATED IN THE MAPLE restaurants ✓ @716-831-3271	MAPLE EAST + LOW + ZIP 9450
100 H J HILL TAX & ACCOUNTING SVC tax return preparation/filing ✓ @716-837-1033	120 MAPLE ENTERTAINMENT restaurants ✓ @716-831-3271	
102 COLOR COMMUNICATIONS INC printers ✓ @716-838-0698	4225 JOSEPH MADDI PC physicians & surgeons ✓ @716-834-0221	* GD 9475
104 MUI CONSULTING business mgmt consultants ✓ @716-381-9141	THOMAS SUZANNE K nurses-practitioners ✓ @716-834-0221	
105 LEUKEMIA & LYMPHOMA SOCIETY org ✓ @585-263-2440	4227 PAIN MANAGEMENT & HEADACHE pain control ✓716-832-1107	948C
106 ADVANCED STORAGE TECHNOLOGY storage- liquid & bulk ✓ @716-833-6212	4229 ACUPUNCTURE CHINESE MEDICINE acupuncture ✓ @716-803-8899	949C
108 KIRST COMMERCIAL REAL ESTATE real estate ✓ @716-836-8200	4231 AMHERST SURGICAL ASSOC physicians & surgeons ✓ @716-837-9111	* RA 9525
203 MARSH PLASTICS INC plastics- raw mtrls/powder/resl ✓ @716-834-6500	ZIELINSKI CHRISTOPHER physicians assistants ✓ @716-837-9111	953C
207 [B] Edwards Ann ✓	4233 DEVANS BETH A nurses-practitioners @716-838-3188	954C
207 REALTY EDGE real estate ✓ @716-834-3343	GANNON DONNA M nurses-practitioners ✓ @716-838-3188	955C
209 BECK REEDY & ASSOC financial planning consultants ✓ @716-833-3447	HYPERTENSION RESEARCH PROGRAM physicians & surgeons ✓716-838-3188	* ELI 956C
210 [B] Davis William R	Marinides George N [B] NEPHROLOGY ASSOCIATES physicians & surgeons ✓ @716-838-3188	9565
211 E M SYSTEMS INC computer software ✓ @716-836-4910	PENNINGTON JANICE M nurses-practitioners ✓ @716-838-3188	9570
4050 WENDY'S restaurants ✓ @716-832-0855	SCIME-CORMIE DOROTHY M nurses-practitioners @716-838-3188	BUSI 6 Bu
4053 BENCHMARK MERCHANT SOLUTIONS financial planning consultants ✓ @716-506-9250	4239 GENTILE JOSEPH D MD physicians & surgeons ✓ @716-832-9747	11 L
Dobbins Terrence L [B]	Gentile Theresa L ✓ [B]	12 L
106 PARK LANE CONSTRUCTION construction companies ✓ @716-836-6790	Gentile Joseph D	17 M
106 SOUND CORE INC concrete products ✓ @716-833-7651	SIELSKI LESTER S MD physicians & surgeons ✓ @716-835-2984	18 T
111 CHILDREN'S GROWTH FOUNDATION org ✓ @716-878-7769	4241 AMERIPRISE FINANCIAL financial advisory serv ✓ @716-831-8944	23 M
111 JENSS DEPARTMENT STORES INC nonclassified establishments @716-837-4958	4243 Lamstra Michael S ✓ [B] (1967)	24 M
200 AMERICAN EQUITY CORP building contractors ✓ @716-833-4934	MAPLE DENTAL dentists ✓ @716-833-4637	
	4245 Malik Fauzia F ✓ [B]	

Get Mailing Lists, Sales Leads, and Business Cr

MAPLE RD 2014

261		
MAPLE RD Cont'd		
SOC	REPORT LEASE LLC lease serv ✓	29 Dr
	@716-834-0793	
3-4986	TRAVEL HOUSE INTL OF WNY	30 Hi
	INC airline ticket agencies ✓@	Hi
opers716-835-2141	Se
3-4986	4247 CUKIERMAN JACK MD physicians	36 Eb
ENT	& surgeons ✓@716-835-9871	
3-4986	HAQUE SHAHID MD physicians &	39 Ar
	surgeons ✓@716-835-9871	
	KALEIDA HEALTH LABORATORY	42 Al
	laboratories- medical ✓@	
716-836-8359	43 La
	4249 DALY RICHARD F attorneys ✓@	
716-835-2200	La
	SIEGEL KELLEHER & KAHN	48 No
3-6688	attorneys ✓@716-834-5800	54 Ma
	4258 Rhorres Adam @ [3]	
	TACO BELL restaurants @	Ma
1-4100716-833-8332	55 Pe
s	4265 NOCO EXPRESS serv stations-	Pe
	gasoline & oil ✓@ ..716-837-8479	60 Ma
3-7676	4276 AMC MAPLE RIDGE 8 theatres-	
	movie ✓@716-833-9545	Ma
3-1500	U SPORTS BAR restaurants ✓@	63 Fo
716-833-8438	
lrs ✓	4291 ERIN & BILL'S AUTO &	66 N
3-3444	TRANSPORT auto rpr & serv ✓@	67 Ac
716-836-7500	
-8050	ERIN'S AUTOMOTIVE &	72 Fit
P	TRNSPRTN auto transporters &	
1-1490	drive ✓716-691-1017	73 Ro
nts ✓	U-HAUL NEIGHBORHOOD	
3-4739	DEALER truck renting & lease ✓@	78 Va
716-839-1745	
DOL	• ZIP CODE 14226 CAR-RT C047	79 Le
3-1450	4330 XEROX OF UPSTATE NY copying/	
s ✓@	duplicating mach/supl ✓@	84 Gr
1-2320716-218-3488	
	103 FINANCIAL PLANNING	85 Hi
-8164	ADVISORY financial advisory serv	
ulture-	✓@716-362-8787	90 Ma
3-5794	200 INSPIRE DENTAL GROUP	
ood	dentists ✓@716-362-4800	91 Ne
3-9241	4350 FRIENDLY'S ICE CREAM SHOP	
	ice cream parlors ✓@	96 Er
-8202716-835-2862	
	MAC GREGOR'S GRILL & TAP	97 Oc
✓ ✓@	ROOM restaurants ✓@	
-0396716-725-0720	102 M
@	4400 MOTEL 6 hotels & motels ✓@	
3-6660716-834-2231	103 D
	Smith Cj J [3]	
3-4905	+ FLINT RD INTERSECTS	D
	4621 ZETTI'S PIZZA & PASTA pizza ✓@	108 B
1-0803716-691-8535	
ON	4641 A P MART serv stations- gasoline &	
3-0068	oil ✓@716-564-1248	E
IE	BUSINESSES 308 HOUSEHOLDS 511	109 T
-3271	MAPLE ST (CLARENCE CENTER)-FROM 6001	114 D
	EASTWOOD RD	

SWEETHOME RD 2014

5-5936716-837-9305
 Kerkeslager Mandy716-837-9305
 8-9916 946 Burkard Keith M & Kathleen A ✓@
 8-9916 [29]▲ (1935)716-838-1130
 948 Abbarno Joseph P ✓@ [23]▲ (1961)
716-835-3878
 956 Geib Gloria M ✓ [47]▲ (1935)
716-834-6508
 6-8329 965 Brummer John J Sr & Judith A ✓ [25]
 6-8329 ▲ (1958)716-834-3185
 [14] 966 NORTH BAILEY FIRE CO fire
 6-4097 departments ✓@716-836-9571
 @ 1005 Harbison Emily ✓ [50]▲ (1950)
716-837-6878
 1011 Tibung Jesus D Jr & Zenada C ✓
 6-7351 [10]▲ (1936)716-834-7861
 1012 Furman Jason G ✓ [17]▲ (1968)
 1015 No Current Listing
 1-6055 + MAPLE RD INTERSECTS
 1185 AMHERST MEDICAL GROUP
 sts ✓ health maintenance org ✓@
 3-0850716-689-0040
 g ✓@ ARCARA MICHELE S nurses-
 8-2130 practitioners ✓@716-689-0040
 (s) BURTON PAMELA JILL physicians
 4) assistants ✓@716-689-0040
 37-4161 CALHOUN CAROL E physicians
 37-4161 assistants ✓@716-689-0040
 EASTERN NIAGARA RADIOLOGY
 physicians & surgeons ✓@
716-689-3468
 37-2047 GENCO ANTOINETTE pharmacists
 37-2047 @716-689-3471
 JOHNSON-CLARK KATELYN E
 DO physicians & surgeons ✓@
716-689-0040
 HT LIFETIME HEALTH AMHERST
 36-7556 MED physicians & surgeons ✓@
 ON716-689-0040
 36-7556 MAKAR JULIE social workers ✓
716-689-0040
 37-1294 MC GRATH KIMBERLY A
 37-1294 physicians assistants ✓@
716-689-0040
 37-1294 NANNI MICHELE physicians
 37-1294 assistants ✓@716-689-0040
 35-7665 ROESSLER LORI A nurses-
 35-7665 practitioners ✓@716-689-0040

STREET GUIDE

SWEETHOME RD 2014

SWEET HOME RD

SWEET HOME RD Cont'd

RUBIN BARBARA nurses-
practitioners ✓ @716-689-0040
SAVOY NANCY A nurses-
practitioners ✓ @716-689-0040
• ZIP CODE 14228 CAR-RT C059
1260 JOHN SHAFUCAS ARCHITECTS
architects ✓ @716-636-5000
+ RENSCH RD ENDS
+ RENSCH ENTRANCE INTERSECTS
1400 DENNIS CARROLL INVESTMENT
financial planning consultants ✓ @
.....716-688-7708
HNAT FAMILY CHIROPRACTIC
chiropractors dc ✓ @
.....716-689-5919
LEGACYQUEST ADVISORS LLC
financial advisory serv ✓ @
.....716-200-4900
+ RENSCH RD ENDS
SCHROEDER BRAXTON VOGT
financial advisory serv ✓ @
.....716-634-6113
2 RITCHIE STRAFFORD D
attorneys ✓ @716-639-4400
4 Salerno-Kobel Annmarie S ✓
4 W E ARCHITECTURE
architectural designers ✓ @
.....716-626-9966
6 PHOENIX RISING MEDICAL PC
physicians & surgeons ✓ @
.....716-836-1388
7 ALIOTTA JOSEPH insurance
annuities @716-568-2920
7 CARROLL FINANCIAL SVC INC
financial advisory serv ✓ @
.....716-568-2920
9 THERMOGRAPHY OF WEST NY
INC business serv ✓ @
.....716-688-1828
10 ADVANCED HAIR SOLUTIONS
beauty salons ✓ @716-839-4100
1404 STARLINE USA INC advertising ✓
@716-636-1937
1 AFLAC insurance ✓ @
.....716-213-0859
2 RICOTTA & ASSOC
psychologists ✓716-634-0566
5 UNIVERSITY PEDIATRIC
ASSOC physicians & surgeons ✓ @
.....716-639-9360
8 ORCHESTRAL FINANCIAL
GROUP INC financial planning
consultants ✓ @716-691-4288
10 DIDONATO KNOX & ASSOC
accountants ✓716-204-4888
12 UNIVERSITY WEALTH
MANAGEMENT investments ✓
.....716-213-0080
1408 CAMPBELL SR LORNE R MD
physicians & surgeons ✓ @
FISHER MARK D MD physicians &
surgeons ✓ @
JAMIA INC computer software ✓ @
.....716-565-9114
PROPOSAL SOFTWARE computer
software ✓716-689-4800
1 BENEFIT BROKERS OF WNY
insurance ✓ @716-639-3950
8 ENERGY COOPERATIVE OF
AMERICA electric companies ✓ @
.....716-580-3506
8 INDUSTRIAL ENERGY BUYERS
LLC energy mgmt sys & products ✓
@716-688-2700
9 UBMD FAMILY MEDICINE
physicians & surgeons ✓
.....716-247-5281
11 LIGHTHOUSE TECHNOLOGY
SVC INC payroll preparation serv ✓
@716-634-0509
12 CONNECT EDU INC internet
serv ✓ @716-204-0464
1412 ELIZABETH A O'NEILL PC
physicians & surgeons ✓ @
.....716-810-9030
HSU R BERNARD pain control ✓ @
.....716-688-5088
1 MALIK POPIEL PC attorneys ✓ @
.....716-689-7770
2 BUFFALO GEORGE SCIENCE
nonclassified establishments ✓ @
.....716-688-8226
3 BUFFALO COMPUTING
SOLUTIONS computers-
networking ✓ @716-852-0523
BUFFALO MEN'S HEALTH
PRACTICE clinics ✓ @
.....716-688-7777
10 CREDIT MANAGEMENT
SOLUTIONS credit reporting
agencies ✓ @716-688-8002
12 NORNEW INC oil/gas
exploration/development ✓
.....716-568-2048
1416 ALTERNATIVES OPTIONS
massage therapists ✓ @
.....716-639-0768

SWEET HOME RD Cont'd

1416 INSTITUTE FOR CLINICAL clinics
✓ @716-688-8144
ODDO CONSTRUCTION SVC LLC
construction companies ✓ @
.....716-689-7729
RGIS INVENTORY SPECIALISTS
inventory serv ✓ @716-636-4912
3 CH3 BIOSYSTEMS LLC
physicists ✓ @716-688-5222
3 EXPLORE WHAT'S NEXT
counseling- transformation serv ✓ @
.....716-688-5222
5 PREMIER CONSULTING ASSOC
insurance ✓ @716-688-5600
7 FIRST RELIANCE HOLDINGS
holding companies ✓ @
.....716-691-0829
7 POSITIVE HEALTH &
WELLNESS chiropractors dc ✓ @
.....716-833-1664
12 BARWELL JENNIFER J
physicians assistants ✓ @
.....716-636-7800
12 SWEET HOME FAMILY
MEDICINE PC physicians/
surgeons info burea ✓ @
.....716-636-7800
1434 Allen Michele L (1977)
Bennett Ryan ✓
1436 Shunmugasundram Dhana L
+ RENSCH ENTRANCE INTERSECTS
1544 Jesse Beth
1554 Envisdruvan X
1576 ACCUTHERANOSTICS
laboratories- medical ✓ @
.....716-688-9600
AZTECH INC market research &
analysis ✓ @716-833-7870
Bloomberg Dale
GSE COMMUNICATIONS video
tape editing @716-639-0280
ONY INC physicians & surgeons
equip ✓ @716-636-9096
RANDFORCE ASSOCIATES LLC
business mgmt consultants ✓ @
.....716-639-1047
+ CHESTNUT RIDGE RD INTERSECTS
• ZIP CODE 14228 CAR-RT C060
1608 1 Murlanti Adilia
2 Harjanta Devi ✓
5 Tan Kuo S ✓
5 Widjaja Andrew ✓
7 Vanleuvan Adrian B
8 Clarke Janelle R
1741 SWEET HOME SCHOOL
DISTRICT SVC educational serv-
business ✓ @716-250-1445
1772 UNIVERSITY VILLAGE
SWEETHOME student housing ✓
.....716-689-5880
1880 SWEET HOME SENIOR
APARTMENTS apartments ✓ @
.....716-636-0001
+ SKINNERSVILLE RD INTERSECTS
1900 C W A 1168 LOCAL labor org ✓ @
.....716-688-4317
MJW CORP envrmntl & ecolgcl
serv ✓ @716-631-8291
1901 Mahmood Syed
SHIPE BEVERLY ANN nurses-
practitioners ✓ @716-250-1269
SWEET HOME HIGH SCHOOL
schools ✓ @716-250-1200
SWEET HOME SCHOOL
DISTRICT educational serv-
business ✓ @716-250-1423
SWEET HOME SPECIAL
EDUCATION schools ✓ @
.....716-250-1236
1950 TIM HORTONS doughnuts ✓ @
.....716-688-2024
1960 SWEET HOME FEDERAL CU
credit unions ✓ @716-204-8932
1974 Stumm Rodney C & Susan C (1960)
.....716-688-1371
1984 Anthon Bryan A ✓ @ (1960)
.....716-688-5186
Anthon Linda716-688-5186
1991 Grant Elizabeth M ✓ @
.....716-688-5460
2001 Bevacqua Chris W ✓
Johnson Feren ✓
2004 Capaccio Joe (1977)
.....716-689-2922
Capaccio Cody J716-689-2922
2011 Medwid John G (2005)
.....716-688-6024
Medwid Wanda H716-688-6024
2014 No Current Listing
2021 Buckwalter Esther H ✓
2024 Hanna Judith (1952)
2031 Gallo Martha B (1977)
.....716-688-9230
Gallo Samuel A716-688-9230
2034 Bainbridge Larry J & Andrea J ✓
(1948)716-688-8204

SWEET HOME RD

2038 Harbisc
.....716-688-8144
2041 Oneill C
.....716-689-7729
2071 No Curr
+ WINDHAM W
• ZIP CODE 142
2211 3 Bou-N
3 Bou-N
5 Cal
7 Del
9 Ghasi
10 Lim f
2215 Wyse H
2350 AVERA
2360 Agui
Cola
1 MATT
chiropra
1 MISIA
chiropra
2 HAFIS
PC mat
3 WSP
ENERG
✓ @
4 BEHA
OF WNI
4 Cooke
5 PRES
@
6 SIMPE
chiropra
2365 Rebb
Spano P
3 Wr
6 UL
9 UL
2367 Blak
Justi
Vann
11 M
14 Kear
14 Kear
2372 1 BUFF
✓ @
5 CARR
COMM
consult
7 SUMN
financial
8 BATC
return p
8 C D F
advisor
8 ROY
planni
2399 Allen Sc
GAR AS
✓ @
LARKIN
2420 AMER
collecti
CIMINE
estate
NEW Y
title cor
Redding
100 Hax
110 JNB
business
110 TH
ENGNF
130 SU
SOLUT
agenci
145 AB
attome
145 RE
@
145 RE
LAW at
2425 MC DC
attome
PBM M
PBM S
clothin
1 FINA
ADVISE
consult
2446 Esai
Hija
+ DODGE RD

This directory is property of Polk City Directories. It is leased for the pers
on the title page of this directory. This information changes by

JOHN J AUDUBON PKWY 2008

	BUSINESSES 21	HOUSEHOLDS 3
259		
259	JOHN JAMES AUDUBON PKWY (BUFFALO)	
	• ZIP CODE 14228 CAR-RT C061	
594	1 ALLEN LISA A attorneys	
	CARLY WILSMAN ATTORNEY	
	attorneys	716-632-2852 251
d for the personal use of the subscriber. Us		

JOHN J AUDUBON PKWY 2008

HOMEOWNER	
JOHN JAMES AUDUBON PKWY Cont'd	JOHN JAMES AUDUBON PKWY Cont'd
8602 ENNIS-BUONOCOR COLLEEN attorneys	FIDNATIS nonclassified establishments716-636-7812
3475 GOLDHABER RESEARCH ASSOC nonclassified establishments716-689-3342	ICT GROUP communications consultants716-636-2000
HARRINGER TRACY S attorneys	MR METICULOUS LANDSCAPE landscape contractors716-636-1130
5613 HOGAN & WILLIG PLLC attorneys	SMARTLINE MEMBER ICT GROUP telemarketing serv716-639-7438
0829 HOGAN & WILLIG REAL ESTATE CTR attorneys716-688-1991	WELLS FARGO FINANCIAL financing716-689-0484
King Hazel	331 COMPUTER SEARCH PAYROLL SVC computer related serv716-692-1409
4704 LEONARD G LONDON LAW OFFICES attorneys716-634-8600	350 AMHERST PUBLIC LIBRARY libraries-public716-688-4919
0307 LICATA JOHN B attorneys	AUDUBON LIBRARY libraries-public716-689-4922
7058 MAHONEY KEVIN S attorneys	370 AMHERST ADULT DAY SVC government offices716-689-1403
PRUDENTIAL INSURANCE CO insurance716-636-1960	AMHERST CENTER-SENIOR SVC government offices716-636-3050
8658 TINNEY CAROLYN L attorneys	AMHERST MEALS ON WHEELS social serv & welfare org716-636-3065
5530 TIVERON DIANE R attorneys	AMHERST SENIOR TRANSPRTN SVC government offices716-636-3075
2913 WACHOVIA SECURITIES stock & bond brokers716-689-5935	400 TOWN OF AMHERST COURT city government- courts716-689-4200
210 Hogan Corey J [B]716-636-7600	411 JEWISH HERITAGE DAY SCHOOL religious schools716-568-0226
7056 + N FOREST RD INTERSECTS	Schanowitz Rachel C [B]
10 BESTRY SHERWOOD L attorneys716-688-1600	+ PARTRIDGE RUN INTERSECTS
COMDOC INC duplicating mach & suppl716-689-0202	+ PARTRIDGE RUN INTERSECTS
8433 LILLIS TARA B attorneys	461 Buczynski Virginia M716-639-8218
8015 MUIR LAKE CONSULTING CORP insurance consultants/advisors716-689-1700	D'Agostino Joseph A [B]716-689-3832
9732 NATIONAL FIRE ADJUSTMENT CO adjusters-public716-689-7700	Hedrich Anna [B]716-689-5813
2579 PAPA RONALD J FIRE ADJSTR insurance adjusters716-689-7700	McCarthy Sharon M [B]
9196 1 Papa Ronald J [B]	Stantowski E N716-689-6583
4939 1 Papa Frank R	Sokolaki B [B]
101 AMERICAN CANCER SOCIETY associations716-689-6981	Staufenberge Edward716-689-7695
3607 140 AUDUBON EXPORT INC exporters716-689-5400	Weber Joan716-689-1981
C M CHAIN hoists716-689-5400	471 Alessi Rosalie716-688-1063
CADY LIFTERS nonclassified establishments716-689-5400	Anderson J [B]716-688-6660
CM INSURANCE CO INC insurance716-689-5400	Buffamanti Fred [B]716-634-0082
COLUMBUS MC KINNON CORP hoists-mfrs716-689-5400	Campbell K716-688-4714
Duchscherer Wendel [B]	Campbell Dorothy J716-688-4714
GAFFEY INC hoists-mfrs716-688-4913	Chiaromonte Lucy [A]716-639-1390
7631 Necessary Dave	Chiaromonte Lucy [A]716-639-8717
SPRECKLES CONSOLIDATED IND hoists-mfrs716-689-5400	Cohen Marilyn J [B]716-636-4935
3630 SPRECKLES DEVELOPMENT CO INC real estate developers716-689-5400	Collins Barbara A [B]
2158 SPRECKLES WATER CO INC engineers- water supply716-689-5400	Danahy Joan [B]716-688-5423
7012 WENDEL DUCHSCHERER ARCHITECTS architects716-689-0766	Daniels Shirley J [B]716-688-5038
YALE INDUSTRIAL PRODUCTS INC mfrs distr & ind products716-689-5409	Evege Thomas L [B]716-639-0017
151 NATIONAL TRAFFIC SVC INC marketing programs & serv716-636-8253	Gamble T716-688-0824
200 BARTECH GROUP INC employment contractors716-689-8960	Graesser E [B]716-688-5722
3174 BARTON DISTILLERS IMPORT CORP distillers716-688-6760	Hoffman M D [A]716-636-4117
3511 BROWN & BROWN INSURANCE insurance716-995-5620	Ingram Theresa716-689-2353
ELLIS HOWARD M attorneys716-689-8837	Ingrao M R716-639-0867
3300 GOODYEAR DUNLOP TIRES N AMER tire-dirs-retail716-639-5200	Jackson Delores [B]716-691-8493
7979 KIDENEY ARCHITECTS architects716-636-9700	Johnson Margaret [A]
0477 L F ENGINEERING PLLC engineers- consulting716-688-3060	Jordan D I [B]716-688-3947
3603 NC INDUSTRIES INC mfrs716-689-8400	Kalinowski Dolores716-688-8910
4525 NIAGARA CUTTER INC tools-cutting716-689-8400	Kaufman Frank J716-636-1609
3032 NORTH AMERICAN MFG CO combustion controls716-689-0671	Kaukus Frances M [B]
1688 PROCTER & GAMBLE DISTRIBUTING distribution serv716-689-0803	Kuzara Judith [A]716-688-7017
3300 SCHWARTZ GROUP INC marketing consultants716-635-9650	Lake S [A]716-689-1729
1154 SYSTEMS & ENGINEERING PC engineers- consulting716-633-9950	Lamacchia Bernadine [B]
UNITED INSURANCE GROUP insurance716-636-7277	Lankina Galina [B]716-688-1885
XL MEDIA GROUP multimedia716-568-1211	Leone Rose716-639-0828
251 Dean Connie [B]	Levin Sam716-568-1768
	Long Mary716-689-6960
	Mc Farland James Sr716-688-0846
	Meraglia Colleen716-689-3040
	MierczewskiV
	Millett Francis [A]716-688-0643
	O'Connor Francis [A]
	Peterson Esther [B]716-636-0778
	Pohl Annette [A]716-636-0106
	Radeff Raina716-636-0055
	Reedus G [A]716-639-7507
	Rizzo Richard [B]716-688-6186
	Sansom Bruce716-688-0143
	Sauer Rosemarie [B]716-688-7020
	Schaffer Nettie L716-688-0293
	Scharett F716-636-0397
	Schuder Joseph J [B]
	Stadler L M [B]716-689-9306
	Ziff Lilian [B]716-639-8074
	Ziv Yocheved Y716-625-4161
	103 Shaner Richard D & Loryna M [B]716-689-6753

Use of this directory is subject to the Terms of Use appearing

JOHN J AUDUBON PKWY 2008

NEW NEIGHBOR	
JOHN JAMES AUDUBON PKWY	JOHN JAMES
Cont'd	Cont'd
106 Greco Agnes E [5]	2
.....716-689-4079	
109 Metz Elvina G	2
112 King Hazel716-639-8078
114 Hickey Clara A [5]	2
.....716-688-2714	
115 Stankowski Judith A [5]	2
.....716-639-7419	
126 Sliotsky Lyudmila V [18]	2
.....716-633-5544	
129 Barnes Peggy [17]	2
202 Sullivan Barbara J [11]	2
.....716-689-3782	
204 Kasimov Samuel L [22]	2
.....716-689-4964	
207 Shepard Gail M	2
210 Pulvino Lena E [8]	2
.....716-688-4977	
211 Carlson Mildred M [4]	500 A
.....716-636-5956	
216 Lo Vullo Anna M [13]	A
.....716-688-5566	
222 Maghamez Georgette M [8]	A
.....716-688-2337	
223 Bumbalo Jane [16]	501 C
.....716-636-4361	
229 Di Gaetano Antonina D	F
302 Grgurich Ann	J
303 Walker Donald J [10]	
.....716-688-6213	
303 Walker Robert J716-688-6213
305 Wells Patricia A [5]	N
.....716-636-4186	
307 Prout Wilson C [5]	N
.....716-688-2396	
310 Groth P A [8]716-639-0602
314 Price Audrey A [5]	N
.....716-689-8827	
318 Valenti Florence A [5]	M
323 Alcock Bessie J [26]	
.....716-636-4161	
323 Alcock Jean M716-636-4161
323 Di Francesco Virginia A	C
.....716-688-1018	
325 No Current Listing	F
327 Kols Chester J [5]	
.....716-636-0316	
327 McCarthy Sharon M [5]	S
.....716-636-4909	
328 Inman Iona B [12]	T
.....716-688-6743	
403 Forman Samuel [5]	BRN
.....716-636-9626	BUSIN
405 Darcy Louis H [28]	
.....716-688-5534	JOHN
406 Minich Mary716-688-4097
408 Mangold Clarita F [5]	STL
411 Miestretta Jennie	ZIP
416 Ingersoll Barbara A	61 W
.....716-639-8246	
417 Goldfarb Vivian [5]	90 BI
.....716-688-4117	
418 Webber Joan M	G
422 Coker Carmella L	
.....716-688-1092	
428 Prawel Eugene F [5]	N
.....716-665-0899	
429 Cyranowski Chester C [48]	90 A
.....716-688-5721	
PARTRIDGE RUN ENDS	
475 Ahl Linda D [23]	95 FL
Euler Betty J [5]716-688-2171
Francoforte F J716-688-0480
Gindt Geraldine [5]716-688-3989
Grzebielucha Sandra	
.....716-689-3638	
Hergert Edna P [5]716-688-3067
Madill Dorothy716-688-2279
Majchzyczyk G [5]716-636-1030
Majewicz A716-689-0480
Manzella Agnes D716-639-0851
Mazurowski Frank [5]	
.....716-639-7896	
Mierczewski C716-639-8482
Mureck Frances [5]716-688-3583
Potter A [5]716-639-3758
Tumwall Jose L716-639-8684
119 Zimmer Jeanne [5]	
120 Heppel Marjie	
122 Moritz Alan G [5]	
130 Mikula Irene A [5]716-688-4221
141 McQueary Alice [5]	
.....716-689-6202	
142 Lopresti Victoria L	
.....716-691-6508	
145 Lehner Norma J	
.....716-639-8436	
147 Parsons Virginia C [5]	
148 Brown Geoffrey L [13]	
.....716-688-7467	
148 Brown Joan M716-688-7467
215 Fitzgerald Sandra A [5]	17 F
.....716-689-6861	
217 Cortelli Josephine C	24 W
219 Loporto Nancy L	25 T
.....716-688-6590	

Get Mailing L

JOHN J AUDUBON PKWY 2008

JOHN JAMES AUDUBON PKWY		JOLI
Cont'd		32 Ri
-4079	221 ④ Warren Charlotte A716-636-0023	33 St
-8078	223 ④ Borman Alice B716-688-1320	40 Le
-2714	228 ④ Broeneman Thelma716-636-0773	41 Sc
-7419	231 Klaich Sylvia A ②716-639-8580	48 No
-5544	242 Wesp Gertrude M ①⑤716-688-5592	49 Fo
-3782	244 ④ Godfrey Helen J716-689-9645	57 An
-4964	245 Giglia Joseph ⑤716-689-9539	64 Co
	245 Giglia Angela A ..716-689-9539	65 Bo
-4977	246 ④ Picone Josephine D716-688-0586	72 MI
-5956	247 Milazzo Joan Y ⑤ 500 AMHERST ANIMAL CONTROL government offices ..716-689-1311	73 Ga
-5566	AMHERST FIRE DEPT fire departments716-689-1212	BUSIN
-2337	AMHERST POLICE DEPT police departments716-689-1322	JONA
-4361	501 DORN JOHN W attorneys716-688-3800	ELLC
-6213	Ferber Gabriel J ①① JOHNSON WILLIAM P attorneys716-688-3800	• ZIP C
-6213	KANICK & CO business mgmt consultants716-651-0111	3 Wis
-4186	M J PETERSON CORP apartments716-688-1234	4 Volt
-2396	M J PETERSON REAL ESTATE real estate716-689-7800	10 Be
-0602	MARK IV INDUSTRIES INC marketing programs & serv	15 An
-8827716-689-4972	16 Pa
-4161	NESPER FERBER & DI GIACOMO attorneys716-688-3800	21 Gi
-4161	O'Connor Timothy W ④716-636-1800	22 Ne
-1018	OLDE TOWNE VILLAGE APTS apartments716-689-6006	27 Sc
-0316	ROBSON & WOESE INC fire protection consultants	Sc
-4909716-636-1800	28 No
-6743	SUNDRIDGE APTS apartments716-689-6006	33 Me
-9626	TRUEMAN-MALIN mgmt training716-204-3550	39 Jo
	+ BRYANT WOODS N BEGINS	45 Ki
	BUSINESSES 76 HOUSEHOLDS 143	Si
-5534	JOHN MUIR DR (BUFFALO)	51 Ja
716-636-1800	57 St
716-636-1800	63 Mi

MAPLE RD 2008

MAPLE RD Cont'd		MAPLE RD
-0620	394 Trzeciak Irene T	716-688-7158
-7493	398 Weber Frances S [B]	4060
-7493	399 Barish Phyllis R [B]	716-634-0311
-1649	2351 CITIZENS BANK banks	716-639-8213 4080
-4925	TOPS MARKET LOANS loans	716-634-4970 4100
-5223	2383 MARSHALLS department stores	716-634-2768
-3936	2391 CLASSIC CLEANERS cleaners	716-810-0980
-4097	716-631-5720	4110
* TRANSIT RD INTERSECTS		
-9743	* ZIP CODE 14226 CAR-RT C032	
-0309	3908 COLLEGE STORE book dirs-whol	716-332-3040
-0309	3910 RED PEPPER CHINESE- VIETNAMESE restaurants	4125
-2989	3912 FEEL-RITE FRESH MARKET health & diet foods-retail	716-831-3878 4150
-2989	3920 DENNY'S restaurants	716-834-3385 4185
-6649	3931 FIRESTONE COMPLETE AUTO CARE tire-dirs-retail ..	716-446-1671 4220
-6649	Fisher Todd [B]	716-837-7721 4224
-2959	J C PENNEY OPTICAL optical goods- retail	716-833-1166
-0187	LAUX SPORTING GOODS INC tennis equip/supl- retail	716-832-2774
-1059	PLUM GOLD jewelers-retail	716-832-5118
-8987	* ALBERTA DR INTERSECTS	
-2651	3951 OLIVE GARDEN ITALIAN RSTRNT restaurants	716-837-5211
-0381	3980 DI VINCENZO ROBERT F MD physicians & surgeons	716-834-4065 4229
-2951	MARTIN'S FOOD MARKET grocers-retail	716-515-0077
-0131	TIM HORTON coffee shops	716-446-9730 4231
-0131	TOPS FRIENDLY MARKET grocers-retail	716-515-3215
-8447	TOPS MARKETS grocers-retail	716-515-0075
-2250	WESTERN UNION money transfer serv	716-515-0076 4233
-7092	3999 SCOTCH 'N SIRLOIN RESTAURANT restaurants	716-837-4900
-5858	* ZIP CODE 14226 CAR-RT C047	
-2352	4001 JENSS DECOR department stores	716-837-1100
-0139	REEDS JEWELERS INC jewelers-retail	716-837-3934
-9027	4003 IHOP RESTAURANT restaurants	716-446-1117
-0906	Karvouniaris Maureen F	716-837-0202 4239
-4129	4010 RED LOBSTER restaurants	716-834-0900
-8653	4033 FRONTIER SCIENCE & TECHNOLOGY medical research	716-838-0698 4241
-6767	4043 COLOR COMMUNICATIONS INC printers	716-833-6212 4245
-5959	100 H J HILL TAX & ACCOUNTING SVC tax return preparation/filing	716-835-1246 4247
-1501	106 ADVANCED STORAGE TECHNOLOGY storage- liquid & bulk	716-836-8200
-0910	107 UNIVERSITY PSYCHIATRIC physicians & surgeons	716-836-6790
-0583	108 KIRST COMMERCIAL REAL ESTATE real estate ..	716-833-7651 4300
-7576	203 MARSH PLASTICS INC plastics- raw mtrls/powder/resi	716-835-5041 4249
-9415	204 GRAYTON CO INC advertising	716-836-4910
-9420	211 E M SYSTEMS INC computer software	716-832-0655 4258
-9420	4050 WENDY'S restaurants	716-833-0838 4276
-3829	4053 COMIX CAFE restaurants	716-836-6790
-0904	Dobbins Terrence L	716-833-1337 4300
-2320	PARK LANE CONSTRUCTION construction companies	585-263-2440 4330
-8035	SOUNDCORE INC concrete products	716-833-1337 4330
-2473	105 M ORFI ARCHITECT INC architects	585-263-2440 4330
-3941	110 LEUKEMIA & LYMPHOMA SOCIETY social serv & welfare org	585-263-2440 4330
-7582	200 BENCHMARK FINANCIAL GROUP INC real estate developers	716-833-4986
-3004	200 Gellman Bodil K [B]	716-833-4986
-2198	200 Gellman Arthur M	716-833-4986

riber. Use of this directory is subject to the Ter
n updated directory call 1-800-275-7655 or www

MAPLE RD 2008

▲ HOMEOWNER	
MAPLE RD Cont'd	
200A CONBOW CORP bowling centers	716-833-4934
4060 KYOTO JAPANESE RESTAURANT restaurants	716-836-6688
4080 RED ROBIN GOURMET BURGERS restaurants	716-834-4100
4100 DSW SHOE WAREHOUSE shoes-retail	716-835-0497
LINENS 'N THINGS housewares-retail	716-862-4513
4110 COLD STONE CREAMERY ice cream parlors	716-204-5963
EMPIRE VISION CTR INC opticians	716-831-8050
ORECK vacuum cleaners-household-dirs	716-833-3444
4125 UNO CHICAGO GRILL restaurants	716-834-6200
4150 SWEET HOME MIDDLE SCHOOL schools	716-250-1450
4185 BOSTON MARKET restaurants	716-834-2320
4220 VALUE CITY FURNITURE furniture-dirs-retail	716-833-5794
4224 EXECUTIVE FOOD GROUP food products-retail	716-836-9241
LEON STUDIO ONE EVOLUTION SLN beauty salons	716-862-0068
SPOILED SALON & SPA beauty salons	716-803-1122
Weiner Kenneth M [D]	716-833-1047
100 OFFICE MAX office suppl	716-862-6660
108 SUBWAY restaurants	716-832-4905
110 ALDO'S UOMO men's clothing & furnishings	716-834-3378
112 LENS CRAFTERS optical goods-retail	716-833-0803
4229 Carrol Clifford [D]	Kaplan Richard D [D]
4231 AMHERST SURGICAL ASSOC physicians & surgeons	716-837-9111
Buckley Richard J Jr [D]	716-837-9111
Rainstein Miguel A [D]	716-837-9111
4233 DEVANS BETH A nurses-practitioners	716-838-3188
HYPERTENSION RESEARCH PROGRAM physicians & surgeons	716-838-3188
NEPHROLOGY ASSOCIATES physicians & surgeons	716-838-3188
RYAN JAMES E MD physicians & surgeons	716-838-3188
SCIME-CORMIE DOROTHY M nurses-practitioners	716-838-3188
4239 GENTILE JOSEPH D MD physicians & surgeons	716-832-9747
SIELSKI LESTER S MD physicians & surgeons	716-835-2964
4241 AMERIPRISE FINANCIAL financial planning consultants	716-831-8944
4243 MAPLE DENTAL dentists	716-833-4637
4245 Malik Tariq S [D]	Malik Farah F
TRAVEL HOUSE INTL INC airline ticket agencies	716-835-2141
4247 CUKIERMAN JACK MD physicians & surgeons	716-835-9871
HAQUE SHAHID MD physicians & surgeons	716-835-9871
KALEIDA HEALTH laboratories-medical	716-836-8359
4249 DALY RICHARD F attorneys	716-835-2200
SIEGEL KELLEHER & KAHN attorneys	716-834-5800
4258 TACO BELL restaurants	716-833-8332
4276 MAPLE RIDGE B video tape editing	716-833-9545
4291 ERIN & BILL'S AUTOMOTIVE auto rpr & serv	716-836-7500
EXPERT AUTO GLASS INC glass coating & tinting	716-831-0074
SUNOCO serv stations- gasoline & oil	716-836-6100
4300 FUDDRUCKERS restaurants	716-832-5360
4330 FPAG FINANCIAL PLANNING financial planning consultants	716-691-6700
4350 FRIENDLY'S RESTAURANT restaurants	716-835-2862
PONDEROSA STEAKHOUSE restaurants	716-838-3182

SWEETHOME RD 2008

948 Abbarno Joseph P & Leigh A [18] ▲
716-835-3878

5936 956 No Current Listing

9916 965 Brummer John F & Judith A [20] ▲
716-834-3185

9916 966 NORTH BAILEY FIRE CO halls &
 auditoriums716-836-9571

3956 + HOMECREST DR BEGINS
 + HOMECREST DR BEGINS

9426 1005 Harbison John J & Emily [45] ▲
716-837-6878

3329 1011 Tibung Jesus D [5] ▲
716-834-7861

3329 Tibung Zenaída716-834-7861

5689 1012 Walsh Kim M [12]

1015 No Current Listing

+ MAPLE RD INTERSECTS

7351 • ZIP CODE 14226 CAR-RT C047

9148 1185 ABIOLA ADEBUKOLA O MD
 physicians & surgeons
716-689-0040

9603 AMHERST MEDICAL GROUP
 health maintenance org
716-689-0040

0850 BARTELS MATTHEW F MD
 physicians & surgeons
716-689-0040

0900 HEALTH CARE PLAN physicians &
 surgeons716-689-0040

2130 LEILABADI SHAHRIYAR A MD
 physicians & surgeons
716-689-0040

5981

1430 ☛ Lonny Walter
 MCGRATH KIMBERLY A
 physicians assistants
716-689-0040

3219 NOUKLA SHAHERA MD physicians
 & surgeons716-689-0040

4161 NYLANDER EMMEKUNLA MD
 physicians & surgeons
716-689-0040

7450 MD

7556 PACZOS TAMARA A MD
 physicians & surgeons
716-689-0040

3565 PAULUS IRENE MD physicians &
 surgeons716-689-0040

▲ 7665 PETERSON JOHN MD physicians
 & surgeons716-689-0040

0429 SAVOY NANCY A nurses-
 practitioners716-689-0040

0429 STOUTER BARBARA S MD
 physicians & surgeons
716-689-0040

3682 VIENNE JR RICHARD P DO
 physicians & surgeons
716-689-0040

3730 WILLIAMS EMILY MD physicians &
 surgeons716-689-0040

3317 WU PAUL MD physicians &
 surgeons716-689-0040

3317 YOST MURRAY MD physicians &
 surgeons716-689-0040

▲ 3659 ZIEGLER SHARON L MD
 physicians & surgeons
716-689-0040

0909 • ZIP CODE 14228 CAR-RT C065

1127 1260 JOHN SHAFUCAS ARCHITECTS
 architects716-636-5000

1846 Shafucas John W [10] ▲
 Shafucas Sandra

3347 + RENSCH RD ENDS
 + RENSCH ENTRANCE INTERSECTS

0923 1400 CARROLL FINANCIAL SVC INC
 financial planning consultants
716-876-0806

1492 HNAT FAMILY CHIROPRACTIC
 chiropractors dc716-689-5919

2735 1400 PHOENIX RISING MEDICAL PC
 psychologists716-836-1388

2735

0919 + RENSCH RD CONTINUES
 SCHROEDER BRAXTON & VOGT
 financial advisory serv
716-634-6113

1 LEGACY QUEST LLC financial
 advisory serv716-204-9048

767 2 RITCHIE STRAFFORD D
 attorneys716-639-4400

5 SLEEP & WELLNESS CTR
 psychologists716-691-6283

683 8 C D FINANCIAL INC financial
 advisory serv716-929-6550

STREET GUIDE

SWEETHOME RD 2008

SWEET HOME RD - SWEETWOOD DR	
<i>SWEET HOME RD Cont'd</i>	<i>SWEE</i>
10 HEALTHY TRANSFORMATIONS holistic practitioners716-688-1825	1741 S
10 MITCHELL MARGARET MD physicians & surgeons716-688-1825	+ SKIN
1404 AFLAC insurance716-213-0859	1901 M
HAHN & ASSOC LLC sales promotion serv716-564-2131	1901 S
Huber Bernard A [2]716-634-0566	p
1 RGIS INVENTORY SPECIALISTS inventory serv716-636-4912	S
2 RICOTTA & ASSOC psychologists	S
2 Ricotta Philip F [4]	D
5 Obrien Callista	S
5 UNIVERSITY PEDIATRIC ASSOC physicians & surgeons716-639-9360	S
8 SHOWCASE SPORTS MEMORABILIA baseball sports cards/memorabi716-625-7410	E
8 Weinstein Bruce [2]	• ZIP CO
9 LASERTONE computer parts & suppl716-636-5036	1950 N
11 SANDLER SALES INSTITUTE sales training	1974 St
12 UNIVERSITY WEALTH MANAGEMENT investments716-213-0080	1984 - 2
1408 JAMYA INC computer software716-565-9114	2004 N
NATURAL HARMONY HOLISTIC weight control serv ..716-204-2999	N
TAYLOR LINDA ANN nurses-practitioners716-204-9299	2011 M
7 LAB CORP laboratories- medical716-636-0174	M
8 US SIGNS signs ..716-689-7000	2014 Li
9 BUFFALO INFUSION CTR- NORTH physicians & surgeons716-204-4261	2021 - 2
11 PACMA INC marketing consultants716-626-1030	2034 Ba
12 RAJPUT SUNITA M DO physicians & surgeons716-625-4500	2038 Ha
1412 NORNEW INC oil/gas exploration/developmen716-568-2048	2041 O
SWEET HOME FAMILY MEDICINE PC physicians/surgeons info burea716-636-7800	2071 Ke
USEN JOSHUA M MD physicians & surgeons716-636-7800	+ WINDH
5 NARBY GEORGE M MD physicians & surgeons716-689-2012	+ S ELLI
6 KARASZEWSKI BRIAN MD physicians & surgeons716-688-1412	+ N ELLI
7 Narby George M	2350 AV
1434 Allen Michele L [11]	2399 Al
1436 Robbins Joseph A Jr [4] ▲	All
+ RENSCH ENTRANCE INTERSECTS	G/
1544 Taylor James A [2]	HI
1554 No Current Listing	LA
1576 ACADEMIC MANAGEMENT SYSTEMS fuel mgmt716-204-0464	La
AEROSTAR GROUP computer software716-636-9620	Sc
	St
	• ZIP CO
	2420 AM
	cc
	NE
	titl
	Re
	W
	es
	10
	es
	14
	A
	cc
	14
	in
	+

JOHN J AUDUBON PKWY 2004

530716-564-1154
 + COMMERCE DR INTERSECTS
 530 BUSINESSES 6 HOUSEHOLDS 1
 259
 JOHN JAMES AUDUBON PKWY (AMHERST)
 • ZIP CODE 14228 CAR-RT C061
 848 1 ALLEN LISA A attorneys 716-636-7600
 CARDAMONE-SCHU JENNIFER
 432 attorneys716-636-7600
 CIOCCA STEPHEN C attorneys
 602716-636-7600
 ENNIS-BUONOCOR COLLEEN
 attorneys716-636-7600
 440 HARRIENGER TRACY S attorneys
 440716-636-7600
 HOGAN & WILLIG attorneys
 613716-636-7600
 LICATA JOHN B attorneys
 829716-636-7600
 311 MAHONEY KEVIN S attorneys
716-636-7600
 704 TINNEY CAROLYN L attorneys
 307716-636-7600
 958 TIVERON DIANE R attorneys
 958716-636-7600
 897 VIRTUAL REALTY USA real estate
 897716-688-1991
 10 BESTRY SHERWOOD L attorneys
 530716-688-1600
 COMDOC INC duplicating mach & suppl
 913716-689-0202
 913 LILLIS TARA B attorneys
716-636-9181
 7056 NATIONAL FIRE ADJUSTMENT CO
 7056 adjusters-public716-689-7700
 C GOLDHABER RESEARCH ASSOC
 824 market research & analysis
716-689-3311
 3015 101 AMERICAN CANCER SOCIETY
 associations716-689-6981
 9732 140 AUDUBON EXPORT INC exporters
716-689-5400
 CM CHAIN hoists716-689-5400
 2579 CM INDUSTRIAL PRODUCTS
 industrial equip/supl-mfrs
 9196716-689-5400
 CM INSURANCE CO INC insurance
 4939716-689-5400
 COLUMBUS MC KINNON CORP
 3607 hoists-mfrs716-689-5400
 CRANE ENGINEERING & SVC GRP
 34 hoists-mfrs716-689-5400
 GAFFEY INC hoists-mfrs
716-689-5400
 SPRECKLES CONSOLIDATED IND
 222 hoists-mfrs716-689-5400
 SPRECKLES DEVELOPMENT CO
 INC hoists-mfrs716-689-5400
 7631 SPRECKLES LAND CO INC hoists-
 IC mfrs716-689-5400
 SPRECKLES WATER CO INC
 0166 hoists-mfrs716-689-5400
 YALE INDUSTRIAL PRODUCTS
 3630 INC industrial equip/supl-mfrs
716-689-5409
 2158 151 NATIONAL TRAFFIC SVC freight-bill
 VE audit716-636-8253
 0133 200 DUNLOP TIRE CORP tire-distributors
716-639-5200

ectory.com

JOHN J AUDUBON PKWY 2004**JOHN JAMES AUDUBON PKWY - JUDITH DR****JOHN JAMES AUDUBON PKWY****Cont'd**

JAMES MANAGEMENT CO real
estate716-689-3368
KIDENEY ARCHITECTS architects
.....716-636-9700
NC INDUSTRIES INC mfrs
.....716-689-8400
NIAGARA CUTTER INC mach tools-
mfrs716-689-8400
VOCAL TECHNOLOGIES LTD
engineers- electrical 716-688-4640
251 ICT GROUP INC telemarketing serv
.....716-636-2000
331 COMPUTER SEARCH CORP payroll
preparation serv716-689-0511
350 AMHERST PUBLIC LIBRARY
libraries-public716-688-4919
370 AMHERST CENTER-SENIOR SVC
government offices ..716-636-3050
500 AMHERST ANIMAL CONTROL
government offices ..716-689-1311
AMHERST FIRE DEPT fire
departments716-689-1212
AMHERST POLICE DEPT police
departments716-689-1322
501 FIDDLER & CO accountants
.....716-688-4343
M J PETERSON CORP real estate
.....716-688-1234
MARK IV aircraft components-mfrs
.....716-689-4972
MERGLER JOSEPH H accountants
.....716-688-4343
NESPER FERBER & DI GIACOMO
attorneys716-688-3800
PARK VIEW MANOR apartments
.....716-689-6006
ROBSON & WOESE INC engineers-
consulting716-636-1800
SUNDRIDGE APTS apartments
.....716-689-6006

BUSINESSES 51**JOHN JAMES AUDUBON PKWY (BUFFALO)***** ZIP CODE 14228 CAR-RT C061****1 CARLY WILSMAN ATTORNEY**

attorneys716-632-2852

MAPLE RD 2004

323 Taylor John E	3908 COLLEGE716-332-3040	716 DESSERT DELI restaurants716-636-5953
324 No Current Listing	+ ALBERTA DR INTERSECTS	720 BLOCKBUSTER VIDEO video tapes & discs716-688-5656
325 Adams Mildred C	3980 TOPS FRIENDLY MARKET grocers-retail716-515-0080	727 ROBO SELF-SERVE car washing & polishing716-689-2115
325 Adams Leo J	+ N BAILEY AVE INTERSECTS	736 FUJI GRILL restaurants716-632-2789
325 Daetsch William J	• ZIP CODE 14226 CAR-RT C047	777 3 AMHERST RADIOLOGY physicians & surgeons716-688-6186
326 No Current Listing	4001 REEDS JEWELERS INC jewelers-retail716-837-3934	3 DIAGNOSTIC X-RAY SVC INC physicians & surgeons716-634-2088
327 Pecora Norman J	4043 MUSCO FAMILY OLIVE CO mfrs-agents & representatives716-832-4770	781 ALL SAINTS EPISCOPAL CHURCH churches716-632-07
328 No Current Listing	4053 200 Bohicket Marina	790 STURBRIDGE VILLAGE APARTMENTS apartments716-688-27
329 Hankin Sidney W	+ HILLCREST DR INTERSECTS	800 DIVOTS SPORTS GRILL restaurant716-688-1
329 Hankin Toby	4224 ALDO'S UOMO men's clothing & furnishings716-834-3378	FOUR SEASONS nonclassified establishments716-688-5
331 - 334 No Current Listing (Apts)	COPY MAX copying & duplicating serv716-831-0396	• ZIP CODE 14221 CAR-RT C039
335 Olmstead James L Elizabeth J	DAKOTA GRILL restaurants716-834-6600	811 ADVANCED COSMETIC SURGE CTR physicians & surgeons716-626-
336 Kucharczyk Celia	DE NORE LIMITED clothing-retail716-832-0288	BUFFALO PLASTIC SURGERY physicians & surgeons716-626-
337 Lee Donald M	LEON STUDIO ONE EVOLUTION SLN beauty salons ..716-862-0068	821 KVS INFORMATION SYSTEMS computer software ..716-626
338 Russ Mary P	OFFICE MAX office suppl716-862-6660	• ZIP CODE 14221 CAR-RT C054
339 No Current Listing	SPOILED SALON & SPA beauty salons716-803-1122	830 CHRISTOPHER'S FAMILY RESTRNT restaurants716-636
340 Maggioro Dante R & G	SUBWAY SANDWICHES & SALADS restaurants 716-832-4905	840 7-ELEVEN convenience stores716-686
341 No Current Listing	112 LENS CRAFTERS optical goods- retail716-833-0803	• ZIP CODE 14221 CAR-RT C039
342 Hofmeister Fred L & Mary	4239 No Current Listing	851 MAPLE WEST ELEMENTARY SCHOOL schools716-624
343 Coon Martha S	4249 JOHNSTON JR HERBERT R attorneys716-834-5806	• ZIP CODE 14221 CAR-RT C054
351 Herald Ruth K	SIEGEL KELLEHER & KAHN attorneys716-834-5800	870 TIM HORTONS doughnuts716-631
352 Stewart Ruth C	4276 No Current Listing	
353 Harding Velma M	+ SWEET HOME RD CONTINUES	
354 Jean M	+ SWEET HOME RD INTERSECTS	
	4300 FUDDRUCKERS restaurants716-832-5360	
	+ CORPORATE PKWY INTERSECTS	

Get Mailing Lists, Sales Leads, and E

SWEETHOME RD 2004

-2510716-835-2054	
-2510	868 No Current Listing	
	872 Rowley Richard S & Katrina [2]▲	
-1561716-862-0683	
	876 Heimiller Francis L & Lila D [20]▲	
716-832-4345	
-0804	884 Wagner Lyn L [14]▲	2446 I
-4108	885 McDonnell William J [20]▲	
I [20]716-835-8905	+ DOD
-0745	892 Bonati Roy F Jr & Maria A [17]▲	+ DOD
716-832-1361	2493 I
	+ EMERSON DR ENDS	+ COM
-4511	922 - 926 No Current Listing (2 Hses)	+ COM
	938 @ Besant Julia F	2550 I
-2285	Kerkeslager Jason L & Patrice A [10]	2551 I
-2285716-837-9305	+ SUN
	946 Burkard Keith M & Kathleen A [20]▲	2575 I
	948 Abbarno Joseph P & Leigh A [14]▲	
-2285716-835-3878	2581 I
	956 Gelb Gloria M [20]▲716-834-6508
-1159	965 Brummer Judith A & John F [18]▲	
716-834-3185	
-1937	966 NORTH BAILEY FIRE CO halls &	2587
-1937	auditoriums716-836-9571	
-0114	+ HOMECREST DR BEGINS	2593 I
-9287	+ HOMECREST DR BEGINS	
-9287	1005 Harbison John J & Emily [20]▲	2599
-7557716-837-6878	2605
-7557	1011 Tibung Jesus D [2]▲	
716-834-7861	2611 I
-1762	1012 Furman Jason G [8]▲	
	Furman Kim W	2617
	1015 No Current Listing	
-9916	+ RENSCH RD ENDS	2623
	+ RENSCH ENTRANCE INTERSECTS	2629
	* ZIP CODE 14228 CAR-RT C065	
-3956	1400 HNAT FAMILY CHIROPRACTIC	2635
-9426	chiropractors dc716-689-5919	
	PHOENIX RISING MEDICAL PC	2641
-8329	clinics716-688-0088	
-5689	ST JUDE MEDICAL clinics	* ZIP C
-5689716-688-5400	2661
	5 ASSOCIATED SLEEP CTR	
	psychologists716-691-6283	2671
-7351	1404 @ Ricotta Philip F	2685
	9 LASERTONE computer parts &	
	supl716-636-5036	2690
-5981	12 RITCHIE STAFFORD	
	ATTORNEY attorneys	
716-639-4400	2695
-1430	1434 Allen Michele L [7]	
[8]▲	1436 No Current Listing	2705
-4502	1544 Feinstein Lori D [8]716-691-2651	
	1554 Wagner April A & Eric L [8]	2710
-4161716-564-0803	
-4161	+ RENSCH ENTRANCE INTERSECTS	2712
-4681	1576 ACADEMIC MANAGEMENT	2715
-7450	SYSTEMS mgmt serv	2725
716-204-0464	
es	AZTECH INC market research &	2735
-6565	analysis716-833-7870	
[2]▲	COUNTERPOINT SYSTEMS	2745
-7766	nonclassified establishments	
716-688-2466	
	GSE COMMUNICATIONS video	+ FREI
-7665	production & taping serv	+ N FR
-7665716-639-0280	+ FREI
	+ BAIRD HALL BEGINS	+ N FR
-8458	+ BAIRD HALL CONTINUES	+ FREI
	+ CHESTNUT RIDGE RD INTERSECTS	+ N FR
-0429	1608 Manning Charles E [7]	* ZIP C
	1 See Tung K [3]	2800
-5682	2 - 4 No Current Listing (3 Apts)	

her Polk City Directories @ www.citydirectory.com

JOHN J AUDUBON PKWY 1998

53	BUSINESSES 24	HOUSEHOLDS 6	13
30			
30	JOHN JAMES AUDUBON PKWY		
04	(BUFFALO)-FROM 2505 N		
	FOREST RD NORTH		
52	. ZIP CODE 14228 CAR-RT C061		
72	1 HOGAN COREY J & ASSOCIATES		
72	legal svcs..... 636-7600		

JOHN J AUDUBON PKWY 1998

	HOMEOWNER
	JOHN JAMES AUDUBON PKWY
19	①Killian Marion B ①
35	PRUDENTIAL ins agts/svcs
	636-7625
46	TRANSMERICA FNCL SERVICES
04	CAL CORP ins agts/svcs
	636-8456
55	+N FOREST RD CONTINUES
	10 BESTRY SHERWOOD L legal svcs
	688-1600
79	COMDOC elec parts equip
12	689-0202
67	Goldhaber Gerald M ②+ ①
65	LEITER MARK A legal svcs
65	636-7827
53	101 AMERICAN CANCER SOCIETY NEW
04	YORK STATE DIVISION social
	svcs 689-6981
	+SYLVAN PKWY ENDS
	140 ACRES INTERNATIONAL CORP eng
	svcs 689-3737
13	C M HOIST DIVISION hsts cranes
	monor 689-5400
45	151 NATIONAL TRAFFIC SERVICE busn
	consitng 636-8253
74	200 ABACUS COMPUTER
	TECHNOLOGY data proc schs
	689-3100
60	BUFFALO STRUCTURAL STEEL
60	fbrctd strctrl mtl 639-7714
25	DUNLOP TIRE CORP tires inner
	tubes 639-5200
24	ELLIS & JOHNSON ATTYS AT
/c	LAW legal svcs 689-8837
24	FIRST UNION HOME EQUITY
65	BANK loan brokers
45	689-0655
45	HANOVER INSURANCE COMPANY
30	THE ins agts/svcs 564-0020
	IMPACT MARKETING SERVICES
48	drgs prprtrs sndr 639-9705
87	JAMES MANAGEMENT COMPANY
87	real est agts/mgrs 689-3368
	METRO PLASTICS plstc mtrl bsc
	shp 636-1717
31	N C INDUSTRIES machine tool
41	accs 689-8400
	①Tanaka Yashushi
41	251 ICT GROUP commrcd nphys rsrch
	636-2000
76	331 COMPUTERSEARCH CORP data
	proc 689-0511
	+PARTRIDGE RUN BEGINS
	350 AMHERST PUBLIC LIBRARY
	libraries 689-4922
00	411 PRUDENTIAL INSURANCE OF
	AMERICAN ins agts/svcs 636-1960
	Woomer Warren J ③
97	+DODGE RD INTERSECTS
	500 AMHERST TOWN OF ANIMAL
	CONTROL animal specity svcs
65	689-1352
22	501 FIDDLER & COMPANY acctng
	audtng bkp 688-4343
66	FIDDLER & COMPANY LLP acctng
	audtng bkp 689-2500
	LUMINATOR DIVISION hshld audio
	vdeo 689-4972
61	PETERSON JAY real est agts/mgrs
	689-7800
30	ROBSON & WOESE eng svcs
31	636-1800
	①Tablie Nabih Y
00	WESTCHESTER PARK
	ASSOCIATES apmnt bldg
	oprtrs 688-1234
	WILLIMSVILLE ROTARY
	FOUNDATION civic social
00	assns 853-5200
TE	BUSINESSES 32 HOUSEHOLDS 5
05	JOHN MUIR DR (BUFFALO)-FROM 2339
	N FOREST RD NORTH

MAPLE RD 1998

	636-5973	
2375	PETWISE misc rti strs.....	631-5911
2385	DISCOVERY ZONE amusement	42
	rcrtn.....	633-0033
10	+ PALMDALE DR ENDS	42
10	+ TRANSIT RD INTERSECTS	
	+ GREINER RD BEGINS	42
	+ BRIGHTON RD ENDS	
99	- ZIP CODE 14226 CAR-RT C032	42
1	3900 Taylor Thomas P	
	TAYLOR ED LINCOLN MERCURY	
	new used car dlrs	838-2600
	3902 PAPER FACTORY THE gift shop	42
		836-5831
17	3908 REPP BIG & TALL mens/boys	
35	clothing.....	837-2753
35	3912 FEEL RITE misc food stores	43
		834-3385
52	3920 PERKINS FAMILY RESTAURANT	43
	eating places.....	837-0296
	3931 BRIDGESTONE/FIRESTONE auto	
35	home sppl str.....	837-7721
	3951 OLIVE GARDEN ITALIAN	44
	RESTAURANT eating places	
16		837-5211
16	3980 TOPS FRIENDLY MARKETS	+
	grocery stores.....	834-2955
70	3999 SCOTCH & SIRLOIN RESTAURANT	46
	eating places.....	837-4900
	- ZIP CODE 14226 CAR-RT C047	
	4003 CHI-CHIS eating places....	834-2281
16	+ N BAILEY AVE INTERSECTS	BL
	4010 RED LOBSTER eating places	M
		837-0202
71	4023 AMERICAN STATES INSURANCE	
	ins agts/svcs.....	837-2950
52	200 PAYCHEX acctng audtng bkp	
19		838-5702
	4033 Not Verified	6
10	4033 206 FRONT SCNC/TECH RSCH	11
	ncmrcl rsch orgnzn.....	834-0900
10	4043 EMPIRE BOTTLE COMPANY indus	24
	supl.....	832-5555
14	MARYLAND INSURANCE	33
	COMPANY ins agts/svcs	
16		834-4627
	TWELVE THREE MARKETING	
	comp rlted svcs.....	837-5727
17	111 RODKE AGENCY ins agts/svcs	
16		837-3800
	112 SCOTT WILLIAM ARCHITECT	34
	PC architectural svcs	
		835-3327
	203 MARSH PLASTICS plstc mtrl	45
	bsc shp.....	834-6500
	204 GRAYTON COMPANY mgmt	+
	cnsltn svcs.....	835-5041
15	4053 CONBOW CORP bowling centers	57
		833-4934
19	M ORFI ARCHITECTS PC	64
	architectural svcs ..	833-1337
72	Orfi Magued M	
13	WARD NORTH AMERICA ins	71
18	agts/svcs.....	834-0752
18	102 ARBYS ROAST BEEF	72
10	RESTAURANT eating places	73
11		837-1630
	106 ADVANCED STORAGE	75
	TECHNOLOGY patent owner	76
10	lessr.....	833-6212
		85

MAPLE RD 1998

	HOMEOWNER
	MAPLE RD
50	106 PARK LANE CONSTRUCTION & DEVELOPEMENT encl-fam hang cnstr 835-9830
93	200 BENCHMARK DEVELOPMENT CORP mgmt svcs 832-2174
133	200 BENCHMARK MANAGEMENT CORP nrsdntl bldg optrs 833-4986
131	4060 BENNIGANS eating places 838-3550
131	4100 UNIVERSITY CINEMA movie theater 837-8374
74	+ HILLCREST DR ENDS
103	4125 UNO RESTAURANTS eating places 834-6200
103	4150 SWEET HOME MIDDLE SCHOOL elmntary scndry sch 837-3500
	4185 BOSTON MARKET eating places 834-2320
65	4220 SERVICE MERCHANDISE misc gnrl mrch strs 837-7040
	4224 ALDOS UOMO mens/boys clothing 834-3378
76	Capuson Stephen E [7] ●
76	DAKOTA GRILL eating places 834-6600
140	DENORE womens clothng strs 832-0288
735	LENSCRAFTERS optical gds stores 833-0803
159	OFFICEMAX statnry ofc suppl 862-6660
159	112 WEINER optmtrst 833-1046
	4225 HYPERTENSION RESEARCH PROGRAM hlth alld svcs 838-1295
	4227 Slepian Barnett A [2]
	SLEPIAN BARNETT A medical clinic 834-6796
184	4229 GASTROENTEROLOGY ASSOC OF WESTERN NEW YORK medical clinic 828-3420
507	4231 AMHERST SURGICAL ASSOCIATES PC medical clinic 837-9111
322	4233 STOVROFF & POTTER REAL ESTATE real est agts/mgrs 838-6074
	4239 GENTILE JOSEPH MD PC medical clinic 832-9747
578	SIELSKI LESTER S MD PC medical clinic 835-2984
964	4241 PILGRIM RECYCL & ENVIRONMENTL SERVICE busn consling 832-2422
964	4243 LA MASTRA MICHAEL S ofcs clns of dntst 833-4637
798	Lamastra Zulah S [4] ●
055	MAPLE DENTAL ofcs clns of dntst 833-4639
	4245 TRAVEL HOUSE INTERNATIONAL OF WESTERN NEW YORK travel agcy 835-2141
973	4247 CUKIERMAN JACK medical clinic 835-9871
911	4249 DALY RICHARD F ATTY AT LAW legal svcs 835-2200
033	4265 NOCO MOTOR FUELS grocery stores 837-8479
	4276 JOHNNY BS SODA BAR & CAFE eating places 838-1950
1Y	RE/MAX EXCELLENCE real est agts/mgrs 833-0100
600	4291 AMHERST AUTOMOTIVE auto rpr 834-7800
831	HERSHERER SUNOCO gas stations 836-6100
753	4300 FUDDRUCKERS eating places 836-3683
385	4350 HOOTERS eating places.. 833-0856
296	PONDEROSA STEAKHOUSE eating places 838-3182
721	4400 Covert William J MOTEL 6 hotels & motels 834-2231
211	+ RAILROAD CROSSES
955	+ FLINT RD INTERSECTS
INT	4641 CEDERS SERVICE CENTER gas stations 688-1140
900	U HAUL COMPANY truck rntl 689-4012
281	BUSINESSES 172 HOUSEHOLDS 733
202	MAPLE RD (EAST AURORA)-FROM 243

SWEETHOME RD 1998

39	965	Gaib Gloria M	834-6508	+1
39	965	Brummer John F	834-3185	24
30		Shields Paul W [B]	832-2097	+1
31	966	NORTH BAILEY VOLUNTEER FIRE		25
18		COMPANY fire protection	836-9571	
18		+ HOMECREST DR INTERSECTS		
18	1005	Harbison John J [B] + [A]	837-6878	25
18	1011	Hastings William P Jr & Deborah [B]		
		835-3018	25
35	1012	Morin Stephen	834-2402	
34	1015	Trbovich Thomas D [B] [A]	837-6915	
34	1101	DELICATE DESIGNS mfg industries		
		832-7770	25
	1185	AIMHERST medical clinic	689-0040	25
38		HEALTH CARE PLAN COMPANY		
38		ins agts/svcs	668-3600	
45		C HMO HEALTH CARE SERVICES		25
45		medical clinic	689-3488	
34		+ MAPLE RD INTERSECTS		25
34		+ RENSCH RD ENDS		25
34		ZIP CODE 14228 CAR-RT C055		
39	1434	Not Verified		
37	1436	Trombetto Nicholas M & Shelly [B]		26
14		636-4744	26
37	1544	Woodward Michael J [B] + [A]		26
37		636-8408	+1
	1554	Rapp Michael J [B]	688-5531	26
	1576	BIOLYNE commrc'l phys rsrch		26
82		639-7420	
82		BION TECHNOLOGIES refuse		26
43		systems	639-0448	26
		INTEGRAL INFORMATION		
		SYSTEMS cstn cmptr		
		prgmg sv	636-6007	26
		KANTI TECHNOLOGIES busn		26
		constng	636-8356	
15		LASER PHOTONICS		26
15		TECHNOLOGY commrc'l		26
31		phys rsrch	688-8251	26
31		Murzynski Jennifer L		
		ONY phrmctcl prprtns....	636-9096	27
51		VOCAL TECHNOLOGIES eng svcs		
		688-4675	27
		WESTERN NEW YORK TECH		27
		DEVELOPMENT social svcs		
		636-3626	27
52		214 WHAT SOFTWARE cstn		
		cmptr prgmg sv	639-9428	27
	1608	Butera C A	691-8201	
ic		Harris R	636-6046	+1
30		Montesanti David	639-9020	27
		Montesanti Jackie	639-9020	28
30		Soto Leandro	568-9401	28
30		Su Liam	636-6880	28
02		1 Sterk Linda K [A]	688-7911	
		3A Rey Jay C		28
51		4A Not Verified		29

JOHN J AUDUBON PKWY 1992

	COMMERCE DR INTERSECTS	
	15 BUSINESSES	
	JOHN JAMES AUDUBON PKWY	433
	(AMHERST)-FROM 2401 N	
	FOREST RD NORTH	
	• ZIP CODE 14068	
	• N FOREST RD INTERSECTS	
1	Building	
	Suites	
	1 PRUDENTIAL INSURANCE ins	
	636-0650	
2-1	Vacant (2 Businesses)	
	210 HOGAN COREY J & ASSOCAITES	
	lwys 636-7600	
	• SYLVAN PKWY INTERSECTS	
101	AMERICAN CANCER SOCIETY org	
	welfare & relief 689-6981	
140	COLUMBUS MC KINNON CORP	
	chain mfrs 689-5400	
	ACRES INTERNATIONAL CORP civ	
	engs 689-3737	
151	Vacant	
200	EMPBANQUE CENTER	
	Suites	
	• 1ST FL	
	101 EMPBANQUE CAPITAL CORP	
	mtge 689-2090	
102	Vacant	
	103 JAMES MANAGEMENT	
	COMPANY INC 689-3368	
	103 J R C REALTY CO real est	
	689-3368	
	104 First Union Home Equity Corp	
	689-0655	
	2d Floor	
201-200	Vacant (2 Businesses)	
	203 PARTNERSHIP LIMITED THE	
	adv agcy 689-2222	
	204 FINANCIAL COLLECTION	
	AGENCIES colln agcy 639-0091	
205-200	Vacant (2 Businesses)	
	207 Empbanque Capital (Addl Sp)	
	3d Floor	
	302 PROCTER & GAMBLE soap &	
	detergent mfrs 689-2801	
	303 KIDENEY ARCHITECTS 636-9700	
	305 Hiross corp ofc 689-4181	
	307 Empbanque (Addl Sp)	
251	HONEYWELL INC (BR OFC)	
	636-1250	
	BULL WORLDWIDE INFORMATION	
	SYSTEM comp sls & serv 636-1500	
331	COMPUTERSEARCH CORP payroll	
	processing-med billing 689-0511	
350	TOWN OF AMHERST PUBLIC	
	LIBRARY (main br) 689-4922	
11 400	TOWN OF AMHERST COURT	
	689-4200	
411	PRUDENTIAL INSURANCE 636-1960	
500	TOWN OF AMHERST POLICE	
	HEADQUARTERS 689-1311	
	AMHERST POLICE CLUB INC	
36	TOWN OF AMHERST FIRE DEPT	
	(DISPATCH OFC) 689-1212	
	• TOWN CENTRE INTERSECTS	
	• PARTRIDGE RUN INTERSECTS	
	• DODGE RD INTERSECTS	
	22 BUSINESSES	
	JOHN MUIR DR (AMHERST)	433

MAPLE RD 1992

★Wright Homer S 689-6014	84
★Zeckhauser lola 689-6309	
★Zeitler Wm F 639-0414	
East Building	85
-B 2330 SILVER MANE SALON beauty shop	
636-1700	90
Vacant	91
MANUFACTURERS & TRADERS	
TRUST CO (BR) 689-7702	96
2375 PET WISE pet sups 631-5911	97
2309 TOPS MARKET 633-1283	10
TOPS PHOTO FINISHING	10
TOPS PHARMACY 633-1287	10
WESTERN UNION 633-1283	
MAC INSTANT BANKING CNTR	10
• TRANSIT RD INTERSECTS	
	11
421-A	
• SWEET HOME RD INTERSECTS	11
(SS)	
4291 SUNOCO MAPLE gas sta 836-6100	12
4300 FUDDRUCKERS RESTAURANT	12
836-3683	12
4350 PONDEROSA STEAKHOUSE	
838-3182	13
• NY STATE THRUWAY	13
UNDERPASSES	
• FLINT ENTRANCE BEGINS	13
Flint Rd Begins	13
4400 JOURNEY'S END MOTEL 834-2231	
4641 CEDER'S SHELL SERV CNTR auto	14
repair shop 688-1140	
• MILLERSPORT HWY INTERSECTS	14
397 HOUSEHOLDS	
205 BUSINESSES	15
495-A	
MAPLE ST (CLARENCE)-FROM	15
6045 LONG ST EAST	16

SWEETHOME RD 1992

		231
SWEET HOME RD (A)-Contd		
• SHERIDAN DR INTERSECTS		
• HARTFORD RD INTERSECTS		
641 SWEET HOME MASONIC TEMPLE	838-2130	
HIRAM LODGE NO 105 (F & AM)		
PARISH LODGE NO 292 (F & AM)		
AMARANTH HIGHLAND COURT		
LODGE CHAPTER NO 132		
MODESTIA LODGE NO 340 (F & M)		
EGGERTSVILLE LODGE NO 1157 (F & AM)		
FOX CHRISTOPHER G FOX LODGE NO 1021 (F & AM)		
SUBURBAN LODGE NO 1158		
SALOME NAKOI CHAPTER 102		
ORDER OF EASTERN STAR		
PERSERVERANCE LODGE NO 948 (F & AM)		
LEVANT BETSY ROSS CHAPTER		
695 org benevolent & fraternal		
651*Bogue Charisma		
663 Dyckman Ruth L [9]+	832-1430	
671 Terhaar Jas P & Diane L [5]	832-4502	
683 Gerow Robt & Jayne [2]	833-6740	
687*Torre Andrew & Betty J	837-4161	
Torre Carolyn 837-4161		
691*Cockrum Clifford		
697 DOUBLE D BOOKKEEPING & TAX SERVICE	833-5396	
Dabritz Oscar W & Winifred [9]+		
833-5396		
700 TEMPLE BETH ZION school	836-6565	
TEMPLE BETH ZION NURSERY SCHOOL		
836-6665		
727 Dispenza Vincent G & Sylvia [9]+	835-7665	
735 Scharf Harvey A & Linda M [9]+	835-7421	
739 Rowland John L & Dorothy E [9]+	835-7421	
747 Scime Saml C & Nancy C [9]+	833-4150	
Scime Linda M 833-4150		
751 Gibson Robt B & Gwyneth [9]+	833-0429	
752*Winkler Harry	836-2332	
Winkler Hayra Libel 836-2332		
756*Putnam Danl J		
760 Mc Coy F J [4]	837-9430	
764 Knab Eug J & Rosemary [7]	833-5317	
765 ANDRONICO VINCENT G dentist	832-7765	
• NEWGATE RD INTERSECTS		
• HILTON INTERSECTS		
782 Mudd Richd D & Jacqueline M [5]	836-8669	
788 Cadille Dave M & Jean M [2]	833-5046	
794 Muhr Saml J & Arlene M [9]+	837-1127	
800 Lee Janet E [9]+	835-1846	
803 Sykes Frank R Jr & Ruth E [9]+	835-1846	
Sykes Kevin J 835-1846		
Sykes Todd W 835-1846		
Sykes Scott F 835-1846		
804 Marcinelli Paul J & Ruth E [9]+	834-4743	
• WOODCREST INTERSECTS		
812 Not Verified		
816 Dmochowski Thos F [2]	832-6394	
820 Vivian Richd [9]+	832-6394	
824 Caruso John A & Jenelle M [5]	833-0236	
828 Caro John P & June M [9]+	830 Not Verified	
830 Not Verified		
836 Humbert David & Jeanne M [7]	834-1861	
840 Maranca Maryanne [2]	831-0125	
848 Holden Margt M [5]	833-9534	
852 Princess Edwin E [9]+	834-6767	
860 Sykes Robt C & Julie M [7]	834-8219	
864 Pietrzyk Steph A & Dorothy [9]+	833-5537	
Pietrzyk Brian K 833-5537		
868 Caro Salvatore & Angela [2]	832-7330	
872 Zack Lena M [9]+	832-7330	
876 Vacant		
Heimiller Frank L & Lila D [9]+		
832-4345		
884 Wagner Wm F & Lynn A [2]	862-0720	
885 Saint Leo the Great R C Ch Rectory	835-8905	
Mc Donnell Wm J Rev Msgr [9]+		
835-8905		
892 Bonati Roy F Jr & Marie [2]	832-1361	
903 SAINT LEO THE GREAT ROMAN CATHOLIC CHURCH	833-8359	
SAINT LEO THE GREAT PAROCHIAL SCHOOL		
832-6340		
• EMERSON DR INTERSECTS		
922*Amend		
926 Hollands Wm R [9]+	833-5472	
938 Witucki Al & Elaine B [9]+	837-1056	
946 Burkard Keith M & Kathleen [5]	834-5508	
948*Klug Anne		
956 Geb Theo W & Gloria M [9]+	834-5508	
965 Brummer John F & Judith [9]+	834-3185	
Not Verified		
966 NORTH BAILEY EXEMPT FIREMAN'S ASSOCIATION	836-9571	
NORTH BAILEY FIRE CO volunteer		
836-9571		
• HOMECKREST DR INTERSECTS		
1005 Harbison John J & Emily [9]+	837-6878	25
1011 Horton Scott P & Shelly [2]	862-0253	25
1012 Blazysanki Brian & Debra D [5]	837-5137	25
1015*Atasoy Seymen 837-5137		
Trbovich Thos 837-5137		
• MAPLE RD INTERSECTS		
• YOUNGMAN HWY OVERPASSES		
• ZIP CODE 14221		434-A
• RENSCH RD INTERSECTS		
1434 Pempell Ray C [9]+	688-8251	26
1436 Smith W K & Martha [2]	689-8643	26
1544 Fleisch C M [2]		26
1576 HANFORD BAY ASSOCIATES co. mp	636-0100	26
R C S CO INC consls 636-3720		
A T T O TECHNOLOGY comp mfg		
688-4259		
BATTERY COMPANY THE battery		
sls 695-9482		
RADAR TEST LABORATORIES		
radar instr testing 636-3135		
P C ASSISTANCE INC consls		
636-0997		
PRODUCTIVITY MANAGEMENT		
GROUP INC consls 689-7724		
LASER PHOTONICS CO		
RECRE ENVIRONMENTAL 691-2613		
Bion Technologies Inc environmental		
testing planning		
E B ASSOCIATES chem & solvent		
analysis 636-3644		
TREE TECHNOLOGIES		
communications equip 688-4640		
Vacant		
O N Y Inc pharm mfg 636-0997		
CHODOROW ASSOCIATES adv		
consl 636-0997		
• CENTER FOR INDUSTRIAL		
EFFECTIVENESS THE consls		
636-2568		
Western New York Technology Dev		
Cntr 636-3626		
• CHESTNUT RIDGE RD INTERSECTS		
1608 Erickson Olive M [9]+	688-7949	28
• LOCKPORT EXPRESSWAY		
INTERSECTS		
1741 Sweet Home Central Sch Dist 7	(Trans Servicenter) 689-5250	29
Sweet Home Central Dist No 7		
(Kitchen Dept) 689-5255		
Sweet Home Central Sch Dist No 7		
(Hdg & ground dept) 689-5245		
1872 Mitchell Robt A Rev & Margt P [2]	689-9648	29
1900 SWEET HOME UNITED		29
METHODIST CHURCH 688-8677		
1901 SWEET HOME SENIOR HIGH		30
SCHOOL 689-5301		
Sweet Home Central Sch Dist		
689-5251		
Sweet Home Central Sch Dist (Bd		
of Educ) 689-5201		
• SKINNERSVILLE RD INTERSECTS		435-C
• NUMBERS IRREGULAR		
1948*Waters Theo 636-0010		307
1949b*Hwa Steph 689-3720		307
Rear*Koepsell Eva M 689-9521		31
1950 Hughes Claude P Jr [9]+	688-8374	31
1957*Frank David		31
1974 Stumm Rodney C & Susan C [9]+	688-1371	31
1984 Hupf Gerald & Rosemary [9]+	691-7332	317
1991 Not Verified		317
2001 Sutherland James E & Barbara S [2]	688-5724	318
Sutherland Frank 688-5724		
2004 Sala Celestine B [9]+	688-7617	320
2021 Hayden Bruce S [9]+	688-4946	320
2031 Galle Michl & Martha B [9]+	688-9230	320
2034 Bainbridge Larry & Andrea [9]+	688-8204	321
2038 Harbison Wm J & Eliz [9]+	688-8820	321
2071 Lignos Thos J & Celia M [2]	689-0455	321
2150*Marsha John C & Linda	688-4740	322
Marsha John C Jr 688-4740		
• DURHAM DR INTERSECTS		
• WINDHAM WAY INTERSECTS		
• PASSGRILLE DR INTERSECTS		
• ZIP CODE 14228		436
• N ELLICOTT CREEK RD INTERSECTS		
• ELLICOTT CREEK UNDERPASSES		
2350 SWEET HOME CAFE		327
2430 Smith Beatrice [9]+		330
2445 Hill Huron O & Gloria G [9]+	691-9120	330
• DODGE RD INTERSECTS		
• COMMERCE DR INTERSECTS		
2493 Harbison Robt Y & Rene C [9]+	691-7382	331
2545 HERITAGE HEIGHTS		332
ELEMENTARY SCHOOL 691-6992		
2550 SWEET HOME MEDICAL CENTER	691-1414	335
2551*Badger Brian 691-8032		336
*Peck Anthony 691-1107		
Not Verified		
• SUNSHINE DR INTERSECTS		
2575 Knoop David C & Lois B [9]+	691-9314	337
Knoop Christine 691-9314		

JOHN J AUDUBON PKWY 1988

COMMERCE DR INTERSECTS

433**JOHN JAMES AUDUBON PKWY
(AMHERST)-FROM 2401 N FOREST
RD NORTH TO 270 DODGE RD**

ZIP CODE 14068

SYLVAN PKWY ENDS

1 Bldg

Suites

A National Fire Adjustment Co Inc ins
689-7700B Plan Designers Inc financial planning
688-0801C Goldhaber Research Associates mkt
research 689-3311

100 First Union Home Equity 689-0655

104 Plan Designers Inc (Addl Space)

108 American Law Firm Association lwys
689-4655

110 Vacant

200 Wiggle Semanchin Wetter & Co cpa's
689-1644

101 American Cancer Society 689-6981

140 Columbus-Mc Kinnon Corp chains &
hoists 689-5400151 Executone Telecom Inc communication sys
689-6000**0-A**200 Empbanque Capital Corp mtge 689-2090
Partnership Limited**1**

Procter & Gamble paper prods 689-2865

Procter & Gamble pkg soap 689-2865

Procter & Gamble bar soap & hsehold cln
689-2801

251 Honeywell Inc (Br Ofc) 689-0200

331 Computersearch Corp payroll processing-
med billing 689-0511

350 Amherst Main Library 689-4922

400 Amherst Town Court 689-4200

500 Amherst Town Police Headquarters
689-1311

Amherst Police Club Inc

Amherst Town Fire Dept (Dispatch Ofc)
689-1212

TOWN CENTRE BEGINS

PARTRIDGE RUN BEGINS

PARTRIDGE RUN ENDS

DODGE RD INTERSECTS

433**JOHN MUIR DR (AMHERST)-FROM**

5255 Genesee, (2 Mile

MAPLE RD 1988

	West Building Apartments	
	Vacant	
	East Building Apartments	
	Vacant	
2375	Vacant	
2385	Tops Market 633-1283	
	Tops Pharmacy 633-1287	
	Western Union 633-1283	
	Instabank	
	TRANSIT RD INTERSECTS	
		420
3840	Goldome Bank (Br) 847-5800	
	Goldome Bank (Br) 847-5800	
	Goldome Agency Inc (Br Ofc) ins	
	847-4816	
3900	Taylor Ed Lincoln Mercury sls & serv	
	838-2600	
3902	Paper Factory The 836-5831	
3908	Harry's Clothing Inc 837-2753	
3910	Nutri-System Weight Loss Center	
	836-5100	
427	3912 Urbach Kahn & Werlin P C accts	
	837-0073	
	3920 Perkins Restaurant 837-0297	
	3931 Firestone Tire & Rubber sls & serv auto	
	repr 837-7721	
	ALBERTA DR ENDS	
	3950 Toddle House restr 835-5734	
	3960 Grisanti's restr 837-6190	
	3980 Gold Circle Discount Store 834-6401	
	3999 Scotch 'n Sirloln restr 837-4900	
	N BAILEY AV INTERSECTS	
	4003 Chi Chi's Restaurant 834-2281	
	4010 Red Lobster restr 837-0202	
	4023 Building	
	Suites	
	100 Actuarial Consulting Service Inc	
	pension consltg 837-2283	
	102 American Health & Diet weight loss	
	clinic 837-4776	
	103 Gates Circle Heart Group 834-3271	
4033	Frontier Science & Technology Research	
	834-0900	
4050	Wendy's Old Fashioned Hamburgers restr	
	837-1190	
4053	Building	
	Suites	
	100 Accountemps temp employment agcy	
	833-5322	
	101 Mutual Of Omaha ins 832-3573	
	102 Bilvi Food Stores Inc 837-1630	
	103 N N-C A Inc comp sls	
	110 Partnership Management Corp hotel	
	mgmt	
	111 Tabor Agency Inc 837-3800	
	112 Park Lane Construction bldg dev	
	833-8786	
	113 Silverstein & Green Leasing brokers	
	837-4433	
	200 Benchmark Group Inc bldg dev	
	833-4986	
	200 Con Bow Corp bldg dev 833-4937	

✓

MAPLE RD 1988

	201 K V S Information Systems comp sls 834-3202
	202 Gellman & Cohen lwyr 833-5301
	203 Marsh Plastics Inc
	204 Tal Inc mtkg 833-4767
	4053 Benchmark Development Corporation 833-8782
	4050 Wendy's Old Fashioned Hamburgers 837-1190
	4060 Bennigan's restr & lounge 838-3550
	BO MART PKWY BEGINS
3	4100 University Cinema (Div Of Genl Cinema) 837-8374
	HILLCREST DR ENDS
	4145 Vacant
	4150 Sweet Home Junior High School 837-3500
	4155 Vacant (4 Busn 4155-85)
	4205 Under Constn
	4220 Maple Ridge Centre shopping cntr Dahlkemper's catalog showroom & sls 837-7040
27-A	4224 Len's Crafters opticians 833-0803
	Buffalo Beach House The ret clo 832-9002
	Fowler's Chocolates candy store 836-3707
	Johnny B's Soda Bar & Cafe 838-1950
	4231 Siegel Kelleher & Kahn lwyr 834-5800
	4265 Noco Motor Fuels gas sta 837-8479
	4276 Maple Ridge Eight theaters 833-9500
	421-A
	SWEET HOME RD INTERSECTS (SS)
	4291 Sunoco Maple gas sta 836-6100
	4300 Fuddruckers Restaurant 836-3683
	NY STATE THRUWAY UNDERPASSES
	FLINT ENTRANCE BEGINS
27-B	Flint Rd Begins
	4400 Continental Journey's End Motel 834-2231
	4641 Ceder's Chevron Serv Cntr auto repair shop 688-1140
	MILLERSPORT HWY INTERSECTS
	427
	MAPLELEAF DR (AMHERST)-FROM

SWEETHOME RD 1988

Saint Leo The Great Parochial School	264
832-6340	264
EMERSON DR ENDS	
922 Amann Emma Mrs @ 833-6550	264
928 Hollands Wm R @ 833-5472	264
938 Witucki Al @ 837-1056	264
946 Burkard Keith M @	270
948 Dowd Charles S @ 837-7098	270
956 Geib Theo W @ 834-6508	270
965 Brummer John F @ 834-3185	270
966 North Bailey Exempt Fireman's Association 836-9571	270
North Bailey Fire Co volunteer 832-2021	
HOMECREST DR INTERSECTS	
1005 Harblison John J @ 837-6878	1
1011★Dreyer Wm W @	284
1012 Blazysnki Brian @	284
1015 Roetzer Scott @ 836-5965	284
MAPLE RD INTERSECTS	284
YOUNGMAN HWY OVERPASSES	290
	434-A 290
ZIP CODE 14221	290
RENSCH RD ENDS	290
1434 Pempsell Ray C @ 688-8251	290
1436 Martino Anthony H @ 688-2008	290
1544 Vacant	290
1554 Grandits Robt J @ 688-5764	290
1576 Vacant	1
CHESTNUT RIDGE RD ENDS	300
1608 Erickson Olive M Mrs @ 688-7949	300
I 190 OVERPASSES	300
1741 Sweet Home Central Sch Dist 7 (Trans Servicenter) 689-5250	300
Sweet Home Central Dist No 7 (Kitchen Dept) 689-5255	300
Sweet Home Central Sch Dist No 7 (bldg & ground dept) 689-5245	300
1872 Le Valley Peter W Rev 689-9848	310
1900 Sweet Home United Methodist Church 688-8677	310
1901 Sweet Home Senior High School 689-5301	310
Sweet Home Central Sch Dist (Ofc) 689-5251	310
	320

JOHN J AUDUBON PKWY 1983

215 Standard Electronics Inc 691-3061	35★Atl
220 Barry's Factory Discount Carpets 691-3451	Siri
542	36 Me
1025	40 Her
JOHN JAMES AUDUBON PKWY	LLO
(AMHERST)—FROM 2401 N FOREST	44 Ros
RD NORTH TO 300 DODGE RD	Nu
ZIP CODE 14068	48 Ern
SYLVAN PKWY ENDS	Ern
101 American Cancer Society 689-6981	49 Fro
140 Columbus-Mc Kinnon Corp chains &	★W
hoists 689-5400	52 We
151 Vacant	Wit
251 Honeywell Corp (Br Ofc) 689-0200	55 Sor
331 Computer Search Corp payroll processing-	Vac
med billing 689-0511	56 Kol
500 Amherst Police Headquarters 689-1311	★M
Amherst Police Club Inc	NAG
Amherst Fire Dispatch Ofc 689-1212	70 Me
TOWN CENTRE BEGINS	74 De
PARTRIDGE RUN BEGINS	75 Sor
PARTRIDGE RUN ENDS	★M
DODGE RD INTERSECTS	78 Wo
	LUC
	82 Ho
433	86 Bar
JOHN MUIR DR (AMHERST)—FROM	90 Urs
2323 N FOREST RD NORTH TO	94 Jer
SYLVAN PKWY	BET

MAPLE RD 1983

2365 Main at Leroy, Buffalo, N.Y. 14214	Tel. 834	MAPLE RD (A)—Contd		96
		1933 Gentile Mary Mrs © 634-4077		104
		1940 Militello Frank J © 688-4825		105
		1948 Mann Carl A © 688-4762		112
		1955 Grace Norbert B © 634-0473		115
		1959 No Return		120
		COUNTRY PKWY ENDS		125
		1970 Tunney James J © 689-6400		130
		1980 Frantz Bernard C © 688-4729		135
		1985 Kumm Warren E © 632-0641		140
		1990 Smith James E ©		145
		2000 Agro Salvatore T ©		150
		2005 Norgren Joseph W © 632-8114		160
		2010 Young Doyle L © 688-4540		165
		2025 Monkelbaan Henry C © 633-1482		170
		BAUMAN RD INTERSECTS		175
		MAPLELEAF RD BEGINS		L
		2046 Setzer Norman C © 688-7766		236
		2085 Mc Dermott Wm H © 633-1297		244
		2105 Galuski Danl F © 634-5763		252
		2115 Rastelli Marino Jr © 634-1382		260
		2120 Martin Ronald R © 688-5627		B
		2121 Miller Norman		
		2122 Stacy Gerald C © 688-4891		
		2156 Behr Dennis A © 688-5048		MA
		SPRUCEWOOD TER ENDS		11
		2160 Liptak Joseph © 688-4553		
		SAGEWOOD TER ENDS		Z
		2195★Arcuri Faust © 631-9787		44★
		2210★Danahon ©		
		2230 Rommel Ernest G © 688-6184		52
		2240 Maroney Laveta M ©		54★
		TEAKWOOD DR ENDS		60
		2245 Sapp Richd A © 634-5368		62
		2250 Brandel Betty F © 688-9077		63
		2255 Hughes Sherman J ©		67★
		SHETLAND DR ENDS		68
		2265 Cushing Brian G dentist © 633-4590		69
		2275 Prugel Otto © 634-2536		70★
		PATRICE DR ENDS		71
		PALMDALE DR ENDS		73
		2375 Maple-Transit Pharmacy Inc 633-5200		76★
		2385 Tops Market 632-7440		78
		TRANSIT RD INTERSECTS		81★
				82★
			428	83
		MAPLELEAF DR (AMHERST)—FROM 511		84

MAPLE RD 1983

560		420	Arr
M 42	MAPLE RD (AMHERST)—FROM 1341 NIAGARA FALLS BLVD EAST	455	Ma
			SANI
	ALBERTA DR ENDS	500	Arr
	3840 Goldome Bank (Br) 847-5800	690	No
	Goldome (Addl Sp)		Fot
	3900 Taylor Ed Lincoln Mercury sls & serv	705	Top
	838-2600	711	C
	3902 Paper Factory The 836-5831		FOXC
	3908 Harry's Clothing Inc 837-2753		ELLI
	3910 Nutri-System Weight Loss Center	720	K
	836-5100	724	Br
	3912 Seligman Sunshine & Co pub accts		68
	837-0073	726	Joh
	3920 Perkins Cake & Steak restr 837-0297		68
	ALBERTA DR ENDS	736	Rit
	3950 Citibank (Br) 837-1900	740	Ma
	3960 Duff's Famous Smorgasbord		62
	3980 Gold Circle Discount Store		
	3999 Scotch 'n Sirloin restr 837-4900		ZIP C
	N BAILEY INTERSECTS		N FO
	4000 Red Lobster Restr 837-0202	770	Sta
	4003 Chi Chi Restaurante		1a
	4050 Wendy's Old Fashioned Hamburgers		1b
	837-1190		2a
	HILLCREST DR ENDS		2b
	4100 University Cinema (Div Of Genl Cinema)		3a
	837-8373		3b
	4150 Sweet Home Junior High School 831-8200		4a
	4265 Dukarm's Ed Mobil Service gas sta &		4b
	auto repr 836-8902		5a
	SWEET HOME RD ENDS		5b
			6a
		421	6b
	SWEET HOME RD INTERSECTS (SS)		7a
	RIDGE LEA ENDS		7b
	4291 Mike's Service auto repair 836-9765		8a
	NY STATE THRUWAY UNDERPASS		8b
	CONRAIL CROSSES		9a
	SWEET HOME RD INTERSECTS (NS)		9b
	FLINT ENTRANCE BEGINS		10a
	4641 Ceder's Service Center auto repair shop		10b
	689-9865		11a
			11b
		422	12a

SWEETHOME RD 1983

Church	835-8905	263
Saint Leo The Great Parochial School		264
832-6340		
EMERSON DR ENDS		266
922 Amann Andrew	833-6550	
926 Hollands Wm R	833-5472	267
938 Witucki Aloysius	837-1056	
946 Vacant		
948 Dowd Charles S	837-7098	269
956 Geib Theo W	834-6508	271
965*Brummer John F	834-3185	271
966 North Bailey Exempt Fireman's Association	836-9571	
North Bailey Fire Co volunteer	832-2021	
HOMECREST DR INTERSECTS		
1005 Harbison John J	837-6878	245
1011 Vacant		280
1012 Gibson Raymond J	832-7051	283
1015 Wightman Paul H	834-1250	284
MAPLE RD INTERSECTS		287
		290
	434	
RENSCH RD ENDS		290
ZIP CODE 14221		290
1380*Lipp Donna Mrs	688-1041	291
1434 Pempsell Raymond C	688-8251	292
1436 Martino Anthony H	688-2008	293
1544 Hewitt Joseph W	688-0898	295
1554 Grandits Robt J	688-5764	295
1576 No Return		
CHESTNUT RIDGE RD ENDS		
1608 Erickson Oleve M Mrs	688-7949	303
1990 OVERPASSES		303
1741 Sweet Home Central Sch Dist 7 (Trans		303
Servicenter)	688-5532	304
Sweet Home Central Dist No 7 (Kitchen		305
Dept)	688-9255	306
Sweet Home Central Sch Dist No 7 (bldg		307
& ground dept)	688-6252	
1872*Le Valley Peter W Rev	689-9848	316
1900 Sweet Home United Methodist Church		316
	688-8677	317
1901 Sweet Home Senior High School	688-8686	318
Sweet Home Central Sch Dist (Ofc)		319
	688-8686	320

MAPLE RD 1977

2160 Liptak Joseph mfrs rep © 688-4553

SAGEWOOD TER ENDS

2195 After Hours Maintenance 633-1214

Minnuto Thos M © 633-1214

2210 Kraus Clarence W Jr © 688-9013

2230 Rommel Ernest G © 688-6184

2240★Kontak Thos

TEAKWOOD DR ENDS

2245 Barry David F acct © 634-5256

2250 Brandel Robt H © 688-9077

2255 Hughes Sherman J ©

SHETLAND DR ENDS

2265 Cushing Brian G dentist © 633-4590

2275 Prugel Otto © 634-2536

PATRICE DR ENDS

PALMDALE DR ENDS

2375 Maple-Transit Pharmacy Inc 633-5200

2385 Tops Mkt 632-7440

TRANSIT RD INTERSECTS

479

MAPLEGROVE AV (TOWN OF

MAPLE RD 1977

3★Mandell H	FOX
4 Cotellesaa Joseph A 839-5290	ELL
	720 K-
	442 724 Ar
MAPLE RD (AMHERST)—FROM 1341	726 Jo
NIAGARA FALLS BLVD EAST	6
	736 Ri
ALBERTA DR ENDS	740 M
NUMBERS IRREGULAR	6
3840 Western New York Savings Bank The	
(Br) 832-5353	
Maxilift Facial Salons Inc beauty shop	ZIP
838-6600	N F
3900 Taylor Ed Lincoln Mercury sls & serv	770 St
838-2600	1a
3902 Gepetto's Tale O'The Whale restr	1b
837-2950	★1
3908 Harry's Clothing Inc 837-2753	2b★
3910 Burnham's Furniture & Appliances	3a
appliance sls 834-2720	3b★
3920 Perkins Steak & Cake 837-0297	4a
ALBERTA DR ENDS	4b
3950 Citibank (Br) 837-1900	5a★
3980 Twin Fair Discount Store 836-7050	5b★
Twin Fair Major Appliance Dept	6a
836-7050	6b★
Cinema I (Blvd Mall) (Side Ent)	7a★
Cinema II (Blvd Mall) (Side Ent)	7b★
Cinema III (Blvd Mall) (Side Ent)	8a★
3999 Scotch N Sirloin restr 837-4900	8b★
N BAILEY ENDS	9a
HILLCREST DR ENDS	9b★
4150 Sweet Home Junior High School 837-4040	10a
	10b
	444 11a
4265 Dukarm's Ed Mobil Service 836-8902	11b
SWEET HOME RD INTERSECTS (SS)	12a
RIDGE LEA ENDS	12b
4291 Geiger Enterprises sunoco gas serv	780 Aj
837-9742	13a
NY STATE THRUWAY UNDERPASS	13b
CONRAIL CROSSES	14a
SWEET HOME RD INTERSECTS (NS)	14b
FLINT ENTRANCE BEGINS	15a
4641 Ceder's Service Center 688-1140	15b
	16a
	446 16b
ZIP CODE 14221	17a
41 O'Brien Betty Mrs 631-5377	17b
61 Ryan Alvin H © 632-6887	18a
75 Mount Donna M © 632-2520	18b

SWEETHOME RD 1977

876 Lila's Beauty Shoppe 832-4345
Heimiller Frank L © 832-4345
885 Saint Leo Rectory 835-8905
Dineen Patk J Rev Magr

EMERSON DR ENDS

903 Saint Leo The Great Roman Catholic
Church 835-8905

Saint Leo Parochial School 832-6340

922 Amann Andrew © 833-6550
926 Hollands Wm © 833-5472
938 Witucki Aloysius ©
946 Leising Michl 838-2554
948 Templeton David P ©
956 Berndt Selma J Mrs © 834-6508
965 Brummer Henry P © 832-0932
966 North Bailey Exempt Fireman's
Association 836-9571

North Bailey Fire Co volunteer 836-9571

HOMECREST DR INTERSECTS

1005 Harbison John J © 837-6878
1011 Waring Mark ©
1012 Gibson Raymond J © 832-7051
1015 Wightman Paul H © 834-1250

MAPLE RD INTERSECTS

RENSCH RD ENDS

ZIP CODE 14221

1434 Pempsell Raymond C © 688-8251
1436 Martino Anthony H © 688-2008
1544★Hewitt Joseph ©
1554 Grandits Robt J © 688-5764
1576 No Return

CHESTNUT RIDGE RD ENDS

1608 Erickson Olive M Mrs © 688-7949
1741 Sweet Home Transportation Servicer
688-5532

Sweet Home Central (Kitchen Dept)
688-9255

444

1872 Woike Glenn V Rev 689-9848
1900 Sweet Home United Methodist Church
688-8677
1901 Sweet Home Senior High School 688-8686
Sweet Home (Central Sch Dist Ofc)
688-9678

ster

470

MAPLE RD 1973

2122 Stacy Gerald C © 634-3909

2156 Behr Dennis A © 631-5276

SPRUCEWOOD TER ENDS

2160 Liptak Joseph mfrs rep © 632-7769

2195 After Hours Maintenance 633-1214

Minnuto Thos M © 633-1214

2210 Kraus Clarence W Jr © 632-1046

SAGEWOOD TER ENDS

2230 Rommel Ernest G © 633-7110

2240 Sand Robert J © 632-0389

2245 Barry David F acct © 634-5256

2250 Brandel Robt H © 632-5055

2255 Stanford Joseph R © 632-4128

2265 Cushing Brian G dentist © 633-4590

TEAKWOOD TER ENDS

SHETLAND DR ENDS

PATRICE DR ENDS

PALMDALE ENDS

TRANSIT RD INTERSECTS

MAPLE RD 1973

4 Nir Shlomo 839-4392	5a★
	5b
442	6a
MAPLE RD (AMHERST)—FROM 1341	6b
NIAGARA FALLS BLVD EAST	7a
	7b★
ALBERTA DR ENDS	8a★
3840 Western New York Savings Bank The	8b
(Br) 832-5353	9a
3900 Boulevard Mall Lincoln Mercury sls &	9b
serv 838-2600	10a
3999 Scotch N Sirloin restr 837-4900	10b
BAILEY ENDS	11a
HILLCREST DR ENDS	11b
4000 Burnham's 834-2720	12a
4150 Sweet Home Junior High School 837-4040	12b
	780 Ap
444	13a
4265 Yoh University Mobil Gas Sta 836-8945	13b
SWEET HOME RD INTERSECTS (SS)	14a
RIDGE LEA ENDS	14b
4291 Gleason's Sunoco 836-8865	15a
NY STATE THRUWAY UNDERPASS	15b
LEHIGH VALLEY RR CROSSES	16a
SWEET HOME RD INTERSECTS (NS)	16b
4641 Amherst Service Center gas sta 633-7575	17a
	17b
446	18a
ZIP CODE 14221	18b
41★O'Brien Betty Mrs 631-5377	19a
61 Ryan Alvin H @ 632-6887	19b

SWEETHOME RD 1973

835-8905	271
Saint Leo Parochial School 832-6340	271
922 Amann Andrew © 833-6550	
926 Hollands Wm © 833-5472	
938★Witucki Aloysius © 837-1056	F
946 Kindt Emil C © 836-6572	280
948 Armstrong Blair © 834-7356	283
956 Berndt Selma J Mrs © 834-6508	284
965 Brummer Henry P © 832-0932	287
966 North Bailey Exempt Fireman's Association 836-9571	290
North Bailey Fire Co volunteer 836-9571	
HOMECREST DR INTERSECTS	290
1005 Harbison John J © 837-6878	290
1011 Allcorn Grace Mrs © 832-2088	291
1012 Gibson Raymond J © 832-7051	292
1015 Wightman Paul H © 834-1250	293
	295
	470 295
MAPLE RD INTERSECTS	F
ZIP CODE 14221	303
1434 Pempsell Raymond C © 688-8251	303
1436 Hoffman Kenneth A ©	
1544 Tuttolomondo Saml © 688-6661	303
1554 Grandits Robt J © 688-8228	304
1576 No Return	305
RENSCH RD BEGINS	
CHESTNUT RIDGE RD ENDS	
1741 Sweet Home Service Center (Trans Dept)	306
688-5532	C
Sweet Home Central (Kitchen Dept)	307
688-9255	316
1608 Erickson Charles L © 688-7949	316
1872 West Wayne M Rev © 689-9848	317

MAPLE RD 1968

HUGHES JOHN C • 633-6027
2105 DI ROSE J RICH D • 633-8867
2115 FLEMING STEWART E • 633-9680
2120 MARTIN RONALD R • 632-8882
2121 MILLER NORMAN J • 632-0414
2122 STACY GERALD C • 634-3909
2156 BERTA JULES G • 633-6184
---SPRUCEWOOD TER ENDS
2160 LIPTAK JOSEPH • 632-7769
2210 KRAUS CLARENCE W JR • 632-1046
---TEAKWOOD TER ENDS
2230 STANTON FRANK S • 632-6413
2240 VACANT
2245 VACANT
2250 BRANDEL ROBT H • 632-5055
---SHETLAND DR ENDS
---PATRICE DR ENDS
---TRANSIT RD INTERSECTS

MAPLE RD 1968

Target Street	Cross Street	Source
MAPLE RD (AMHERST)-FROM 1341 NIAGARA FALLS BLVD EAST		242
---ALBERTA DR ENDS		
---HILLCREST DR ENDS		
4150 SWEET HOME JUNIOR HIGH SCHOOL		
837-4040		
---SWEET HOME RD INTERSECTS (SS)		
---RIDGE LEA ENDS		
---NY STATE THRUWAY UNDERPASS		
---LEHIGH VALLEY RR CROSSES		
---SWEET HOME RD INTERSECTS (NS)		
---MILLERSPORT HWY INTERSECTS		
---		244
---ZIP CODE 14121		
---FRANKHAUSER RD INTERSECTS		
41 VACANT		
61 RYAN ALVIN H • 632-6887		
116 BENNETT MARTIN S • 632-4157		

SWEETHOME RD 1968

872	ZACK LENA M MRS •	832-7330
876	LILA'S BEAUTY SHOPPE	832-4345
	HEIMILLER FRANK L •	832-4345
---	EMERSON DR ENDS	
903	SAINT LEO THE GREAT CATHOLIC CHURCH	
	SAINT LEO PAROCHIAL SCHOOL	
	832-6340	
	LEO LANES	836-9632
922	AMANN ANDREW •	833-6550
926	HOLLANDS WM •	833-5472
938	SCHMIDT BERNARD W •	832-7772
946	KINDT EMIL C •	836-6572
948	ARMSTRONG BLAIR •	834-7356
956	BERNDT SELMA J MRS •	834-6508
965	BRUMMER HENRY P •	832-0932
966	NORTH BAILEY EXEMPT FIREMAN'S ASSOCIATION	836-9571
	NORTH BAILEY FIRE CO VOLUNTEER	
	836-9571	
980	VACANT	
995	CLIFT WALTER T H	834-2630
---	HOMECREST DR INTERSECTS	
1005	HARBISON JOHN J •	837-6878
1011	ALLCORN FREDK C •	832-2088
1012	GIBSON RAYMOND J •	832-7051

Continued

SWEETHOME RD 1968

397

1015 WIGHTMAN MARJORIE I MRS • 834-1250

1025 HOLMES RUTH E MRS • 832-4501

240

---MAPLE RD INTERSECTS

1434 PEMPSELL RAYMOND C • 692-4887

1436 LO BRUTTO JOSEPH R • 693-9592

1544 TUTTOLOMONDO SAM L •

1554 GRANDITS ROBT J •

MAPLE RD 1963

Bauman rd ends

2035 Under Constn
2045 Under Constn
2046 Setzer Norman C © NF3-6047
2055 to 2106 Under Constn
2115 Fleming Stewart E © NF3-9680
2116 Under Constn
2120 Martin Ronald R © NF2-8882
2121 Miller Norman J NF2-0414
2122 Kilbury Ruez E © NF4-2054
2156 Cunningham Edw P ©
2160 Liptak Joseph © NF2-7769
2210 Kraus Clarence W jr ©
NF2-1046

2230 Stanton Frank S © NF2-6413
2240 Under Constn
2250 Brandel Robt F © NF2-5055

Transit rd intersects**242****Alberta dr intersects**

4150 Sweet Home Jr High Sch
837-4040

Sweet Home rd intersects

SWEETHOME RD 1963

SWEET HOME RD-Contd

946 Kindt Emil C © TF6-6572
948 Armstrong W Blair © TF4-7356
956 Berndt Selma J Mrs © TF4-6508
965 Brummer Henry P © TF2-0932
966 North Bailey Exempt Firemans
Association TF6-9571
North Bailey Fire Co TF6-9571
980 Vacant

Homecrest dr intersects

995 Clift Walter I © TF4-2630
1005 Bunting Wm © TF5-5277
1011 Allcorn Electric contrs
TF2-2088
Allcorn Fredk C © TF2-2088
1012 Gibson Raymond J © TF2-7051
1015 Wightman Marjorie I Mrs ©
TF4-1250
1025 Holmes Ross C © TF2-4501

Maple rd intersects

1063 Lunetta John L © TF2-6059
1071 Schaab Francis J © TF3-4015
1081 Higgins Leonard J © TF3-1083
1091 Zeller John J © TF6-6362
1101 Spina Jos A © TF5-4559
1111 Rutterman Geo N © TF3-6471
1121 Eldridge Donald H © TF2-9931
1128 Maggiore Pasquale F jr ©
TF4-4854
Schaab Carl A TF6-4620
Martino J J Inc excavating

Meyer rd ends

1131 Shoures Clarenca A © TF6-1940

Zone 21

1181 O'Neill Eug M © NF2-3149
1220 Brenner John F © NF2-4339
1240 Budzynski Henry G NF3-8338
1241 Bealer Mildred E © NF3-9847
1242 Bealer Cletus J © NF2-8251
1247 Bealer Clarence A © NF2-2495
1253 Toth Steph M © NF2-1466
1254 Jakala Robt S © NF4-3679
1268 Garlock Franklin A NF3-8014
Spann Kath M Mrs © NF2-2440
1269 Bainbridge Fredk C © TF2-2467
1275 Epedanick Geo E © NF2-4125
1301 Lalomia Benj trucking ©
NF2-8198
1303 Kadziolka Edw A © NF2-0825
1313 Roberts Television Service
NF2-2308
Cipresso Robt A © NF2-2308
1316 Steinberger John B © NF2-8389
rear Moyer John E NF4-4366
1341 Walsh Robt W © NF4-3264
1349 Daskalakes Angelo © NF3-9203